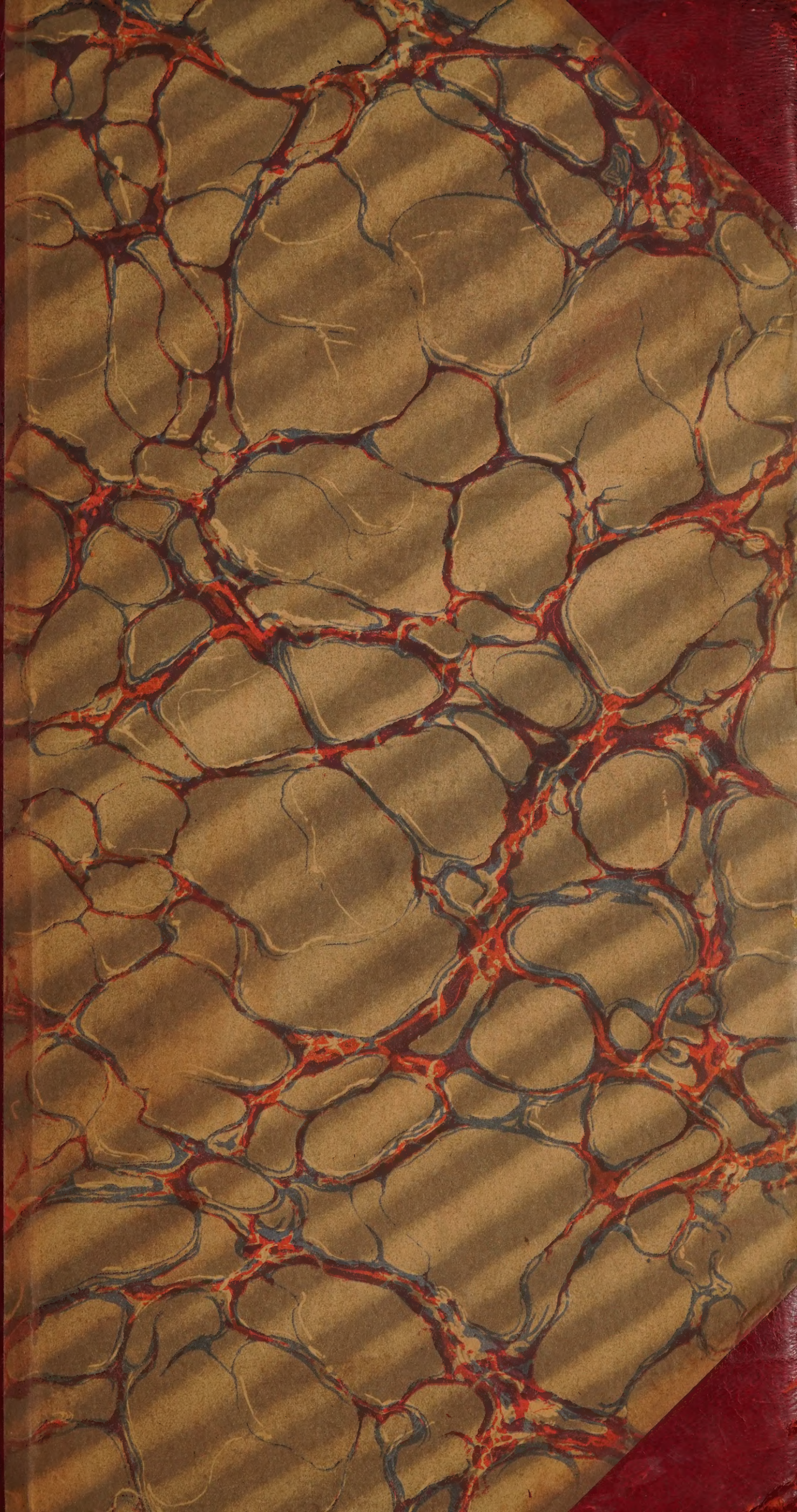

THE UNIVERSITY
OF ILLINOIS
LIBRARY
354.94405
NE
1923²

LIBRARY
UNIVERSITY OF ILLINOIS
URBANA

NEW SOUTH WALES

GOVERNMENT GAZETTE

FOR THE YEAR 1923.

IN FOUR VOLUMES.

VOL. II.

FROM 1 APRIL TO 30 JUNE.

By Authority.

SYDNEY: PRINTED AND PUBLISHED BY ALFRED JAMES KENT, GOVERNMENT PRINTER.

1923

15981—A

354.99405
N E
1923²

LIBRARY
UNIVERSITY OF ILLINOIS
URBANA

INDEX

TO THE

NEW SOUTH WALES GOVERNMENT GAZETTE

FROM 1 APRIL TO 30 JUNE, 1923.

A

Page

ABORIGINES Protection Board—Appointment of Member on Board of 2129
Abstracts—
Banks. (See "Banks.")
Companies, Firms, &c. (See "Banking, &c.")
Consolidated Revenue Fund—
Revenue and Receipts .. 1767, 1772, 2085, 2089, 2565, 2569
Expenditure 1773, 2090, 2570
Other Payments or Advances 1778, 2095, 2575
Closer Settlement Accounts—Receipts and Expenditure 1783, 2100, 2580
General Loan Account—
Receipts 1787, 2104, 2585
Expenditure 1788, 2105, 2586
Ledger Balances 1800, 2116, 2596
Loans Expenditure Suspense Account—Receipts and Payments 1796, 2112, 2593
Memorandum of Payments 1804, 2120, 2600
Miscellaneous Accounts—Receipts and Payments .. 1797, 2113, 2594
Public Works Account Expenditure Suspense Account—Receipts and Payments 1795, 2111, 2592
Public Works Account—Receipts and Expenditure 1784, 1785, 2101, 2102, 2581, 2582
Railways Loan Account—Receipts and Expenditure 2584
Special Accounts—Receipts and Payments 1782, 2099, 2579
Special Deposits Accounts—Deposits and Re-issues 1779, 2096, 2576
Accepted Tenders. (See "Tenders Accepted.")
Accounts filed in Estates. (See "Intestate Estates"; also "Wills.")
Adams Lucy Anna T.—Retirement of, from Public Service 2474
Adams W. & Co. (Ltd.) and Reduced—Equity notice in matter of 2759
Additional Holdings. (See "Land.")
After-auction Leases. (See "Leases.")
After-auction Purchases. (See "Land.")
After-tender Purchase. (See "Land.")
Agriculture, Department of. (See "Public Service Act.")
Aitken J. S.—Resignation of, from Public Service .. 2197
Albury Land District—Alteration of boundaries of .. 2747
Alcock H. O. E.—Appointed Attendant, Children's Shelter, Department of Education 2004
Aldington T. I.—Appointed Inspector of Lifts and Scaffolds, &c., Department of Labour and Industry 2003, 2129
Alexander Annie Marie—Resignation of, from Public Service 2664
Alignment, &c., of Streets. (See "Streets.")
Allen H. D.—Resignation of, from Public Service .. 2474
Allen Heppie Louisa—Appointed Shorthand-writer, &c., State Insurance Branch 2663
Allen N. E. H.—Appointed Junior Clerk, Department of Public Works 2269
Allerdings (Ltd.)—Voluntary winding-up of, &c. 1988
Analysts appointed. (See "Pure Food Act.")
Anderson R. J.—Appointed Bailiff, Warden's Court, Moruya 2270
Angus and Son (Ltd.)—General Meeting of 2459
Annual Leases. (See "Leases.")
Antox Syndicate (Ltd.)—Voluntary winding-up of, &c. 2366
Application to purchase land. (See "Land.")
Applications invited for positions—
In Office of Water Conservation and Irrigation Commission. (See "Water Conservation and Irrigation Commission.")
In Public Service. (See "Public Service Act.")
In Railways. (See "Railways.")

Page

Applications invited for positions—*continued.*
Of Assessors to assist the Court of Marine Inquiry. (See "Navigation Act.")
Under Wild Dog Destruction Act. (See "Wild Dog Destruction Act.")
Appropriation of Land. (See "Resumption of Land.")
Armidale School Ltd. (Old Company)—General Meeting of Members of 2459
Arnott J. (See "White.")
Arthur P. W. V.—Appointed Inspector of Stock, &c., Cobar 1861, 2675
Asbestos Mining Co. of Australia (Ltd.)—Voluntary winding-up of, &c. 2649
Ashworth R. J.—Appointed Clerk, Department of Mines 1930
Assessment Rates. (See "Pastures Protection Act"; "Water Act.")
Associated Extended Tin Mines (No-Liability)—Voluntary winding-up of, &c. 2648
Atkin S.—Appointed Junior Clerk, The Treasury 2857
Atkinson A. A.—
Appointed Emergency Chief Inspector of Coal Mines 2664
Retirement of, from Public Service 2664
Attorney-General and of Justice, Department of. (See "Public Service Act.")
Atwill R. W.—Appointed to act as Warden's Clerk, &c., Penrith 1816
Audit Act—Deputy Auditor-General appointed under 2280
Audit, Department of. (See "Public Service Act.")
Australian Aircraft and Engineering Co. (Ltd.)—Voluntary winding-up of, &c. 1843
Australian Amicable Assurance Association (Ltd.)—Voluntary winding-up of, &c. 2182
Australian Home Journal Co. (Ltd.)—Voluntary winding-up of, &c. 2182
Australian Jockey Club Act—Amended By-laws under 2840
Australian Mutual Provident Society—Directors of .. 2182
Australian Products Co. (Ltd.)—Notice to creditors of 2923
Austria. (See "Germany.")
Awards. (See "Industrial Arbitration Act.")

B

BAILIFFS appointed, &c. 1812, 2221, 2270, 2392, 2611, 2695, 2809, 2936, 2937, 2938
Balance-sheets. (See "Pastures Protection Boards"; "Commons"; "Long Bight and Williamstown Drainage Union"; "Necropolis"; "New South Wales Wheat Marketing Act"; "Great Britain Tin Mining Co. Ltd.")
Baldwin C. R. (Ltd.)—General Meeting of Members of 1987
Baldwin H.—Appointed Clerk, Industrial Registrar's Branch, Department of Labour and Industry 1856
Bales J.—Resignation of, from Public Service 2767
Ball C. H.—Appointed Junior Clerk, Department of Taxation 2195
Ball Furniture Co. (Ltd.)—Voluntary winding-up of, &c. 2921
Balranald—Closing Time for Shops, District of 1864
Banking, Land, Building, and Investment Companies—Liabilities and Assets of—
Arthur Rickard and Company Extended (Ltd.) 2410
Assurance and Thrift Association (Ltd.) 2409
Co-operative Wool and Produce Co. (Ltd.) 2411
Excelsior Land, Investment, and Building Co. and Bank (Ltd.) 2405
Farmers and Graziers' Co-operative Grain Insurance and Agency Co. (Ltd.) 2411
Haymarket Permanent Land, Building, and Investment Co. (Ltd.) 2406
Intercolonial Investment, Land, and Building Co. (Ltd.) 2406

544047

Page

Banking, Land, Building, and Investment Companies—Liabilities and Assets of—*continued.*
Metropolitan Mutual Permanent Building and Investment Association (Ltd.) 2407
Mutual Life and Citizens' Assurance Co. (Ltd.) .. 2409
Newcastle and County Mutual Building, Land, and Investment Co. (Ltd.) 2407
Primary Producers' Bank of Australia (Ltd.) 2412
Sydney Permanent Freehold Land and Building Co. (Ltd.) 2408
Staples C. R. & Co. 2410
Universal Land and Deposit Bank (Ltd.) 2408
Wunderlich (Ltd.) 2412

Bankrupt Estates—Sequestrated—
Applebaum Sarah Emily 1294, 1999
Allen J. P. ... 1998, 2761
Austin T. S. ... 2190, 2470
Armour T. W. 2191, 2265
Axelrood L. 2468
Abbott J. H. M ... 2469
Allison G. D. 2554
Adams R. 2659
Anderson G. B. 2760, 2853
Arthur H. 2760
Archer E. G.... 2852, 2931
Butler Nance Lydia 1852
Brasuer Bridget ... 1852
Baldwin A. 1923
Beale L. C. 1923
Buckley J. N. 1923, 2073
Bishaw H. A. 1923, 1998
Bailey Myrtle Olive 1923, 1998
Bruce H. H. 1925
Breheny J. 1998
Bates G. 1999
Braye W. H. 1999
Brown R. G. ... 2074, 2190
Benson G. H. 2075, 2266
Buckingham H. T. 2075, 2373
Bates Sarah 2190
Bell R. T. 2190, 2373
Byles G. 2191
Bluhdorn L. H. 2264, 2469
Bacon A. H. ... 2264, 2470
Brooke J. K. 2373
Bishop Ethel Sarah 2468
Barrington L. H. 2469
Blay H. A. 2470
Brown W. H. 2554
Boyle J. 2554
Bryant C. H.... 2658, 2854
Boyce K. R. 2759
Beard W. 2759
Buckle H. F. A. 2852, 2853
Bushnell C. H. 2852
Boyd J. B. ... 2852, 2931
Brown G. L. 2853
Booth H. A. 2854
Booth G. 2854
Bray P. 2930
Cleary T. J. ... 1852, 1998
Campbell A. D. ... 1922
Conomy J. H. 1924, 1998
Clemens J. ... 1998, 2073
Curtis J. H. 1999
Caddie W. H. 2073
Carter W. H. 2264, 2266
Cox H. G. 2264, 2470
Cole V. 2264, 2373
Comber N. H. 2552, 2761
Campbell G. C. B. 2552, 2761
Carey C. J. ... 2553, 2659
Crandon O. ... 2658, 2761
Cattell J. H. 2760
Collins R. J. 2931
Driscoll J. P. 1923, 2073
Delaney W. H. 1924, 2265
Dunn F. F. ... 1924, 2189
Davies D. B. ... 1924, 2189
Donoghue P. 2073
Daley W. M. 2760
Downes A. 2852
Dent R. G. I. 2930
Elfield G. 1924
Farrell J. 1925
Fuller A. R. ... 1997, 2074
Foskett J. 2191, 2266
FitzGerald J. F. ... 2373
Folli A. 2468
Fahey E. J. 2552
Fanning P. ... 2552, 2553
Farrell R. B. .. 2658, 2761
Farrell Helen Christina ... 2658, 2761
Farmer Ethel Marion 2930
Gow F. 1851, 2073
Gosson A. G. 1852
Gibbons Susan Catherine 1852
Garlick F. H. 1924, 2266
Gangtong S. 1924
Gray H. G. 1925
Golding J. 1998, 2853
Goggin F. J. W. ... 1998
Garey J. H. 1998
Giles J. 2073
Gourlay W. 2074, 2189
Gourlay J. 2074, 2189
Gillett T. 2075, 2553
Gorman P. M. 2190, 2265
Graham F. J. 2264, 2553
Goldman H. W. ... 2468
Groves E. J. H. 2658, 2853
Gapper R. 2930
Guthrie J. 2931
Howlin W. F. 1923, 2470
Humphries E. 1924, 2074
Hanlon W. A. 2075, 2659
Hulls H. W. ... 2190, 2265
Holmes H. R. 2264
Hudson J. J. 2373, 2760
Huet F. A. 2468
Hummelstad H. G. 2470
Helding J. 2553
Hedges Isabel 2759
Herron H. C. 2760
Hausman W. 2931
Irwin A. 1852
Ivey J. N. 1997
Ives H. 2930
Jackson J. T. 1852, 1999
Jauncey Ethel F. B. 1998
Jones C. E. ... 2246, 2470
Jones C. V. ... 2264, 2470
Johnstone E. 2373
Jennings T. ... 2759, 2761
Kroehn F. T. 1924, 2074
Kieselbach A. D. ... 1925
Kahns W. F. 2075
Kean R. C. A. 2191, 2660
Keefe J. 2469, 2659
Knox Agnes ... 2552, 2659
Kanitz J. 2659
Lockyer G. J. B. ... 1923
Luscombe H. L. ... 1924
Lord D. S. 1998
Lane R. S. 2074, 2265
Leonard L. 2075, 2659
Lanyon H. E. 2190, 2373
Lenthall R. E. 2264
Lawler R. 2265, 2931
Lilley H. 2469
Lynch J. P. 2554
Loveday F. 2760
Louden R. 2852
Leach E. G. 2930
McCarthy J. 1852
McKechnie C. E. C. 1853
McDermott R. B.... 1923
McDonald G. J. ... 1925
McCarthy Kathleen 2074, 2470
McVicar A. O. 2189
McDonnell C. 2266
McKenzie W. 2469, 2659
McGlinn J. P. 2759
McIntosh J. W. ... 2760
McMahon R. 2930
Moore C. E. 1923
Milner A. G. 1923

Page

Bankrupt Estates—Sequestrated—*continued.*
Maye W. J. ... 1924, 2189
Morton W. 2190
Mash C. H. ... 2264, 2660
Mansfield J. ... 2372, 2853
Mester H. W. 2373
Miller C. J. 2373
Miller S. T. 2373
Morgan P. 2469
Maybury W. 2601
Maloney J. J. 2658
Massey A. 2760
Miller H. 2852, 2931
Morsley F. C. E. 2930, 2931
Moran Margaret ... 2930
Norman A. G. 2191
New C. 2191
Newby W. H. 2372, 2761
Nicholson D. J. ... 2553
Neville E. A. 2759
Neuman P. M. H. 2930
O'Mara J. A. 1998, 2266
O'Connor G. V. ... 2074
Potts Agnes Jane... 1998
Payne D. 2073
Philip G. 2073
Pickett H. J. 2469, 2553
Plasto A. D. 2469
Powell L. B. ... 2552, 2659
Phillips S. R. 2553, 2761
Pettit C. 2658
Pidcock C. 2760
Ryan H. 1852
Rowe G. W. 1925
Robertson R. 2073
Robinson A. H. ... 2073
Ryan W. 2073
Ridge J. B. ... 2075, 2660
Rowe L. M. ... 2265, 2553
Roberts C. L. 2658
Roper F. T. 2660
Roden H. 2758
Reberger J. J. 2759
Richards L. R. 2760
Sidney J. W. 1852
Shaw Beatrice Charlotte 1852
Skelton J. H. 1852, 2470
Smith J. P. 1853
Semple W. ... 1923, 1998
Sheridan A. J. 1925
Smith M. J. 1999
Smith C. C. D. ... 2073
Sinclair A. N. 2073
Sawtell G. H. 2074
Shorter S. J. ... 2075, 2190
Stevens S. A. 2190, 2470
Sang G. B. ... 2372, 2469
Sykes L. J. ... 2373, 2761
Summerhayes W. ... 2468
Sanson T. C. 2468
Smith S. L. 2469
Sicklen W. A. 2469, 2761
Skeels L. N. ... 2552, 2659
Shelmadine G. 2552, 2659
Selawar C. J. 2553, 2659
Stanford W. J. ... 2554
Smallwood C. 2658
Sisley S. M. ... 2658, 2854
Scahill P. J. 2660
Scahill C. J. 2660
Sinclair A. N. 2759
Smith H. R. 2852
Singh D. 2853
Stedman N. R. 2931
Taplin H. E. 1924, 1998
Todd D. P. ... 1924, 1998
Taylor W. R. 1998
Tickle G. M. 2073
Tognetti Margaret 2074, 2470
Tognetti Regina 2074, 2470
Taylor L. J. L. ... 2189
Turner Agnes Marguerita 2190, 2265
Tompson D. ... 2191, 2470
Terry Nina Beatrice 2265, 2659
Tulk A. H. 2470
Tucker E. 2553
Vivian C. C. ... 2074, 2659
Whitty E. J. ... 1852, 2265
Wilson R. W. 1998, 2190
Willmott H. C. 2073
Williams F. C. 2073
Williams C. 2189
Walker W. ... 2190, 2265
Wall M. D. ... 2190, 2265
Wheeler E. J. 2552
Webb W. 2552, 2659
Watson G. 2552, 2853
Wakefield F. M. 2658, 2853
Williams J. 2759
White G. W. ... 2760, 2853
Woodward W. 2852
White S. H. ... 2930, 2931
White J. W. 2930
Young H. 2853
Ziems R. 2468

Bankrupt Estates—Dividends declared in Estates of following:—
Alexander W. G. ... 1999
Allan S. E. 1999
Aarons F. O. 2075
Allsop R. C. 2075
Austin D. A. 2076
Abram E. E. 2554
Adams R. 2554
Abrahams E. T. ... 2660
Anschau J .F. 2762
Ashdown W. H. ... 2854
Allen J. P. 2932
Bell A. L. 1999
Binding W. 1999
Beale L. C. 1999
Barrett G. 1999
Boo L. 1999
Bryant-Smith S. ... 2000
Bishop Ethel Sarah 2000
Boyce K. R. 2075
Breheny J. A. 2191
Boys H. A. 2266
Burge E. 2374
Beard S. J. 2374
Bruce H. H. 2374
Barnes E. R. 2471
Beale L. C. 2554
Butler Nance Lydia 2554
Baker J. 2761
Bennett R. A. 2761
Bradley F. J. 2762
Browne J. H. N. ... 2762
Barnes T. W. 2854
Buckley J. N. 2854
Case J. 1999
Cash J. R. 2000
Cameron C. E. 2191
Cranford S. E. 2373
Cook A. E. S. 2374
Campbell R. B. 2374
Campbell D. 2374
Clark J. T. 2470
Campbell A. C. 2470
Cameron D. 2471
Caddy W. M. 2471
Chapman N. C. 2471
Carr E. A. 2471
Cameron W. A. 2854
Curtis J. H. 2932
Cleary T. J. 2932
Dickson W. J. 2075
Devenney A. 2191
Dolbel T. 2266
Durham B. R. 2470
Donoghue P. A. ... 2761
Dwyer E. 2854
Driscoll J. P. 2854
Easson J. W. 1925
Evans C. 1999
Farrell H. W. 2076
Farrell H. S. 2660
Farrell J. J. P. ... 2762
Fuller A. R. 2932
Gundlack R. K. ... 2000
Gray H. G. 2374
Germon O. 2471
Gray J. G. 2471
Gibbons Susan Catherine 2554
Giles J. 2660

Page

Bankrupt Estates—Dividends declared in Estates of following—*continued.*

Garey J. H. 2854
Gantong S. 2854
Goggin F. J. W. ... 2932
Gosson A. G. 2932
Gow F. 2932
Hodgkinson H. E. 1925
Hillier J. H. 1999
Hill G. 1999
Halbert H. T. 2000
Hedges Isabel 2075
Hardman T. 2076
Heriot E. 2191
Horsburgh H. E. ... 2191
Hewitt H. 2266
Hackett R. 2374
Hollins J. L. 2471
Hobday E. H. 2471
Hansen W. 2554
Holloway S. 2660
Hind H. C. 2761
Howlin W. F. 2854
Hedland S. F. 2932
Innes H. 2266
Jones S. B. 2000
Johnson J. 2075
Jones J. 2075
Jarne D. 2075
Jauncey Ethel Florence Burford 2191
Jew K. 2266
James J. E. 2554
Johnston R. C. 2554
Jackson J. W. M. 2762
Jones A. H. 2854
Jennings A. 2854
James C. 2854
Krohn F. W. 2076
Kee A. H. P. 2191
Killingbeck Mollie Cathrine 2470
Kieselbach A. D. ... 2854
King R. A. M. 2266
Lord D. S. 2000
Lockyer G. J. B. ... 2471
Langley A. E. 2471
Lawson C. C. 2471
McDonald J. D. ... 2191
McGrory J. 2471
McFadyen Eva 2761
McDonnell C. 2761
McCarthy J. 2762
McKechnie C. E. C. 2762
McVicar A. O. 2762
McGlinn J. P. 2932
McDonald G. J. ... 2932
Mackay L. S. 2075
Myers H. M. 1999
Matterson N. 1999
Middleton D. D. ... 2374
Musgrave G. G. ... 2374
Montgomery S. 2471
Martin A. M. 2554
Miller J. 2854
Miller S. T. ... 2854, 2932
Miller C. J. 2932
Morton W. 2932
Northam C. M. 2191
Nasmith K. 2191
Nicey S. T. 2373
Nicholls G. H. 2470
Nicholson D. J. ... 2554
Nunn F. W. 2762
Nash A. E. 2854
Noble J. A. 2932
O'Connor G. V. ... 1925
O'Donnell J. S. ... 2000
O'Donnell F. S. ... 2000
O'Brien M. 2076
Oehm F. O. 2191
Ormsby L. C. G. ... 2762
Parker J. A. 1925
Perfrement A. J.... 1925
Parow L. C. J. 2076
Paul W. S. 2191
Punch E. J. 2191
Parker R. J. 2374
Potts Agnes Jane... 2554
Pippen P. E. 2660
Pritzler W. T. 2660
Potts H. A. 2761
Payne D. 2762
Patterson E. 2854
Pollock J. A. 2854
Philip G. 2854
Parnell A. S. 2931
Pepper H. 2931
Ruttle T. J. 1925
Rivett A. C. 1999
Ritchie R. J. 2000
Ryan W. A. 2075
Reberger J. J. 2191
Robson V. 2266
Robson Mabel Doris 2266
Robson R. A. 2266
Robson Gladys Agnes 2266
Rutter B. H. 2266
Ruttle T. J. 2471
Roney R. 2471
Ryan W. 2471
Roden H. 2762
Ryan H. 2762
Retallack Daisy Wheatly 2854
Ritchie R. J. 2854
Russell E. C. 2854
Robinson A. H. ... 2854
Rowe G. W. 2932
Sales G. 1925
Saywaker P. 1999
Scanes W. 2000
Stevenson T. B. P. 2075
Smith R. W. 2075
Sutton W. J. 2076
Sutherland Mabel Catherine 2266
Schwertfeger J. A. 2374
Spedding Q. S. 2471
Salmon J. F. 2471
Sheridan A. J. 2471
Stewart P. 2554
Strauss F. C. 2554
Seale E. H. 2554
Sidney J. W. 2554
Smith R. 2554
Smith M. J. 2660
Smith J. J. 2762
Shaw Beatrice Charlotte 2762
Smith R. A. 2854
Spiegel H. 2854
Short A. H. S. 2932
Shelton J. H. 2932
Tennant T. M. 1925
Tormey F. W. 2076
Taylor W. R. 2266
Tickle G. M. 2471
Thompson C. 2554
Tong S. Y. 2554
Tulk L. G. 2761
Tulk A. H. 2854
Taplin H. E. 2932
Upfold R. W. 2000
White T. M. 1925
Wheeler J. 2266
Warnes A. V. 2374
Waller R. W. 2470
Wilson R. M. 2554
Webster D. S. 2554
Walker W. 2660
Williams T. 2660
Williams J. G. 2854
Wilson W. H. 2932

Banks—Liabilities and Assets of—

Australian Bank of Commerce (Ltd.) 2398
Bank of Adelaide 2401
Bank of New South Wales 2397
Bank of New Zealand 2401
Bank of Australasia 2402
Commercial Bank of Australia (Ltd.) 2399
Commercial Banking Co. of Sydney (Ltd.) 2398
Comptoir National D'Escompte De Paris 2403

Page

Banks—Liabilities and Assets of—*continued.*

English, Scottish, and Australian Bank (Ltd.) 2403
Government Savings Bank of New South Wales, Rural Bank Department 2404
National Bank of Australasia (Ltd.) 2399
Queensland National Bank (Ltd.) 2400
Royal Bank of Australia (Ltd.) 2400
Union Bank of Australia (Ltd.) 2402
Yokohama Specie Bank (Ltd.) 2404

Bank and Bank Holidays Act—Holidays proclaimed under. (See "Holidays.")

Bankstown—Alignment, &c., of Streets, Municipality of 2536

Barlow H. D.—Appointed Senior Dairy Instructor, Department of Agriculture 2765

Barmedman East Land District—Alteration of boundaries of 1841

Barmedman to Rankin Springs Railway. (See "Public Works Act.")

Barnard J.—Appointed Bailiff, District Court, Metropolitan District 1812

Barrett Mary Cecilia—Appointed Shorthand-writer, &c., Department of Agriculture 2765

Barrier Co-operative Society (Ltd.)—

Notice respecting Resignation and Appointment of Liquidators of 2366
Voluntary winding-up of, &c. 2065

Barry J.—Services of, dispensed with under Public Service Act 1931

Barry W. J.—Retirement of, from Public Service 2378

Barthelemy G.—Retirement of, from Public Service .. 2767

Bartlett A.—Resignation of, from Public Service 2270

Basden R.—Appointed Teacher of Chemistry, Grade iv, Newcastle 2196

Bastian J. C.—Appointed Boatman, &c., Newcastle .. 1855

Bathurst—Notification vesting certain lands at, in Church of England Property Trust, Diocese of 2646

Bealin R. J.—Appointed Junior Clerk, Crown Solicitor's Office 2935

Bean D. H.—Appointed Forest Guard, Forestry Commission 2473

Beardsmore Edna May—Appointed Shorthand-writer, &c., Department of Taxation 2559

Beaton A.—In matter of alleged claim against the Government by 1807

Beatty S. R.—Appointed Emergency District Surveyor, Dungog, &c. 2766

Beaumont *v.* Gillies—Registrar's notice in matter of .. 1925

Beaver S. E.—Appointed to act as C.P.S., &c., Kogarah, &c. 2080, 2141, 2474, 2880

Beeby His Honor G. S.—

Appointed to act as a District Court Judge, &c. 2202
Appointed President of New South Wales Board of Trade 2605

Bembrick Rev. M.—Appointed Methodist Chaplain, Parramatta Gaol 2777

Benevolent Society of New South Wales—Appointment, &c., of Government Nominee on Board of Directors of 2280

Bennett Masey—Resignation of, from Public Service .. 2474

Bethel W. E.—Appointed Principal School Attendance Office, State Children Relief Branch, Department of Education 2004

Biggs F. E. R.—Appointed Government Medical Officer, Warren 1861

Billabong Gold-field. (See "Gold-fields.")

Bills—Notice of intended application to Parliament for leave to introduce 2544

Birch and another v. Cassidy—Sheriff's notice in matter of 2555

Birds and Animals Protection Act—

Districts or Sanctuaries declared under 2124
Honorary Rangers appointed, &c., under 2012, 2203, 2280, 2776
Open season declared in respect of Kangaroos, Wallaroos, Opossums, Satin Birds, and Wallabies for certain Pastures Protection Districts, &c., under 1862, 1942, 2016, 2130, 2204, 2282, 2387, 2500, 2609, 2687, 2778, 2863
Revocation of open season in respect of Kangaroos, Wallabies, and Wallaroos for certain Pastures Protection Districts 2204, 2500

Births, Deaths, and Marriages—District Registrars of, appointed. (See "Registrars.")

Bishop E. J. H.—Appointed Acting District Surveyor, Dungog, &c. 2766

Blackmore Amy Miriam—Appointed Shorthand-writer, &c., Ministerial Office, Department of Attorney-General and of Justice 2935

Blackmore H. M.—Appointed C.P.S., &c., Kogarah ... 2474

Board of Publications—Appointment of Member of .. 2128

Boland Alice Margaret—Appointed Fourth Instructor, Girls' Indulstrial School, Parramatta 2858

Page
Boland W. J.—Appointed Clerk, Stamp Duties Office .. 2003
Bollinger U.—Appointed Draftsman, Land Board Office, Forbes 2196
Bona Vista Settlement Purchase Area—Notification respecting 2735
Boolooroo Bore Water Trust. (See "Water Act.")
Boomi Bore Water Trust. (See "Water Act.")
Boot C. E.—Resignation of, from Public Service 2270
Booth G.—Appointed Clerk, Department of Audit 2377
Boronga Bore Water Trust. (See "Water Act.")
Borthwick W. M.—Appointed an Appointed Member of Licensing Court, Walcha 2280
Bostock J.—Appointed Senior Medical Officer, Department of Mental Hospitals 2858
Boswell G.—Retirement of, from Public Service 2560
Botany—Alignment, &c., of Streets, Municipality of .. 1837
Bourke G. V.—Appointed Traffic Officer, &c., Department of Public Works 2766
Bourke W. H.—Retirement of, from Public Service .. 2858
Bowden A.—Retirement of, from Public Service 2474
Bowden Marion Hilda—Appointed Matron, Home for Mentally Defective Children, Brush Farm, Eastwood 2004
Bowenfels to Diwana Deviation. (See "Public Works Act.")
Braidwood District News (Ltd.)—General Meeting of Members of 2066
Brands. (See "Sheep Brands and Marks.")
Bray G. F.—Retirement of, from Public Service 2197
Breading Ada Mabel—Resignation of, from Public Service 1856
Brewer H. B.—Retirement of, from Public Service .. 2080
Brewon Bore Water Trust. (See "Water Act.")
Bridges Annie Ellis—Resignation of, from Public Service 1930
Brierly E. W.—Appointed Member and Chairman of Local Land Board, Kiama, &c. 1877
Brigdale E. J.—Resignation of, from Public Service .. 2474
Brigden A. E.—Appointed Deputy Licensing Magistrate, Gulgong 2385
Bright Gold Mining Syndicate (No-Liability)—Application to register as a No-Liability Company 2065
Bringhurst Bessie—Appointed Clerk, Registrar-General's Department 2664
British Record Proprietary (Ltd.)—General Meeting of Members of 2366
Brodie Effie Isabella—Appointed Shorthand-writer, &c., Technical Education Branch, Department of Public Instruction 2269
Brodie V. A.—Appointed to act as Assistant Registrar of Births, Deaths, and Marriages, Millthorpe 2280
Broken Hill Institute of Accountants Co.—Voluntary winding-up of, &c. 2649
Brooks J. K.—Appointed Dental Officer, Medical Branch, Department of Education 2473
Broome S. A.—Appointed Head Teacher of Fitting, &c., Technical Education Branch, Department of Education 2269
Broomfields (Ltd.) and Reduced—Equity notice in matter of 2855
Brown F. P.—Appointed Member and Chairman, Local Land Board, Coonamble, &c. 2377
Brown M. A.—Appointed to act as C.P.S., &c., Cobar 2197, 2713
Brown W.—Appointed Senior Assessor, Department of Taxation 2195
Brown W. S.—Appointed Official Visitor to Rydalmere Mental Hospital 2605
Browne A. M.—Appointed Accountant, &c., Miners' Accident Relief Branch, Department of Mines 1930
Brownhill Jessie Finlay—Retirement of, from Public Service 2474
Bruce T.—Appointed Junior Clerk, Department of Audit 2377
Brunker L. F.—Appointed Clerk, Land Board Office, Forbes 2857
Buckingham Susan Annie—Appointed Medical Officer, Medical Branch, Department of Education .. 2196
Buddle N. P.—Appointed Senior Engineering Draftsman, Department of Public Works 2560
Budgery Mining Co. (No-Liability)—Voluntary winding up of, &c. 2254
Bulgaria. (See "Germany.")
Bullatale Creek Water Trust. (See "Water Act.")
Bunyah Bore Water Trust. (See "Water Act.")
Burke J. P. L.—Appointed Junior Clerk, Ministerial Office, Department of Attorney-General and of Justice 2858
Burless W. V.—Retirement of, from Public Service .. 1930
Burren Bore Water Trust. (See "Water Act.")
Bush J.—Appointed Emergency Chief Clerk, Department of Lands 2766
Butcher Brothers & Co. (Ltd.)—General Meeting of Members of 2181
By-laws. (See "Railways"; "Metropolitan Water and Sewerage Acts"; "Water Act.")

C

CALDWELL'S Wines (Ltd.) v. Ivy Pointing—Sheriff's notice in matter of 2267
Cameron and McFadyen, Ltd. (Old Co.)—General Meeting of Shareholders of 1987
Campbell Margaret Jessie—Appointed Shorthand-writer, &c., Technical Education Branch, Department of Education 1929
Camping Reserves. (See "Pastures Protection Act.")
Cangai Gold-field. (See "Gold-fields.")
Canowindra—Regulations for Methodist Burial Ground at 2516
Capital Investment Co. (Ltd.)—General Meeting of Members of 2366
Capp A. E.—Appointed Warden's Clerk, &c., Balranald, &c. 2378, 2880
Careunga Bore Water Trust. (See "Water Act.")
Carlill H. T. (See "Gardner.")
Carlton Flats, Everton Road, Strathfield—Notice to W. D. Hanna and others respecting premises known as 2842
Carmody J.—Retirement of, from Public Service 2858
Caroona—Proposed alteration of design of Village of 2544
Carrick Gladys Eleanor—Resignation of, from Public Service 2080
Carrick H. T. J.—Appointed Records Assistant, Office of Director-General of Public Health 2195
Carroll P. J.—Appointed Compiler, Bureau of Statistics 2473
Carter Rev. A. J.—Appointed Presbyterian Chaplain, Goulburn Gaol 1807
Cartwright Dorothy Drew—Appointed Teacher of Dressmaking, Technical Education Branch, Department of Education 2269
Cassidy. (See "Birch.")
Cattle Slaughtering and Diseased Animals and Meat Act. (See also "Shires"; "Municipal.")—
Inspectors appointed under 1811, 1917, 2023, 2068, 2137, 2183, 2256, 2367, 2387, 2464, 2547, 2695, 2752, 2754, 2842, 2844, 2871, 2924
Census Act—Information to be collected by Government Statistician relating to—
Insurance Companies, &c., under 2319, 2322
Land Settlement, Agricultural, and Pastoral Schedule under 2330
Manufactories, Works, &c., under 2291
Central Railway Palace Buildings (Ltd.)—Voluntary winding-up of, &c. 2751
Certificates—Issued under Local Government Act. (See "Local Government Act.")
Challoner E. W.—Appointed Clerk, State Children Relief Branch, Department of Education 2004
Chalmers A.—Appointed Supervising Engineer, Second Grade, Department of Public Works 2196
Champion Electrics (Ltd.)—Equity notice in matter of 2267
Chapman A. E.—Appointed Coroner, &c., State of New South Wales 2129, 2196, 2664
Charlton T. J.—Retirement of, from Public Service .. 1930
Chick A. O. R.—Appointed Junior Clerk, Petty Sessions Branch, Department of Attorney-General and of Justice 2196
Chief Secretary's Department and Office of the Minister of Public Health. (See "Public Service Act.")
China Trading Co. (Ltd.)—General Meeting of Members of 2458
Christie J. L.—Appointed Head Teacher of Motor Construction, Technical Education Branch .. 2936
Church of England Trust Property Act—Notification under, vesting certain lands at Bathurst in Church of England Property Trust, Diocese of Bathurst 2646
City and Suburban Railways (Resumption Rescission) Act—Rescission of resumption, &c., of land under 1945
City Assessment Appeals. (See "Courts.")
City Rate, Camperdown Ward, Additional Rate and Rate on Unimproved Capital Value—Notices respecting 1845
Claims against the Government. (See "Jamieson"; "Beaton"; "Stoney"; "Dundas"; "Murphy.")
Clapin W. E.—Appointed House Secretary, Parliamentary Establishments 2279

Page

Clark R. H. K.—Resignation of, from position of Clerk Associate to Mr. Justice James ... 2012
Clarke V. D.—Retirement of, from Public Service ... 2378
Cleland F. H.—Appointed Junior Clerk, Petty Sessions Branch, Department of Attorney-General and of Justice ... 2196
Clement Mason Cinematograph Co. (Ltd.)—General Meeting of Members of ... 2366
Clonmel Settlement Purchase Area—Notification respecting ... 1826
Close J. W.—Appointed Surveyor, Department of Lands ... 2857
Closer Settlement Acts—
  Approval of after-auction purchase under ... 2035
  Areas under, declared available for special leases, &c. ... 2224
  Forfeiture of settlement purchase areas under .. 1834, 1891, 1969, 2051, 2168, 2240, 2346, 2436, 2530, 2635, 2734, 2828, 2900
  Forms under, No. 49 ... 2817
  Notification—
    Of surrender of lands to the Crown and allotment of same as settlement purchases under .. 1968, 2345, 2628
    Of transfer of lands to certain persons under .. 2629
    Setting apart—
      Farms within settlement purchase areas under 1826, 1827, 1886, 1967, 2045, 2046, 2047, 2163, 2164, 2235, 2236, 2334, 2362, 2442, 2443, 2515, 2529, 2633, 2634, 2735, 2736, 2815, 2824, 2826, 2903
      Lands as settlement purchase areas under .. 2415, 2815
  Proclamation of intention to acquire for purposes of closer settlement, the estates on authorised lines of railway, &c. ... 1900, 2247
  Reserves from settlement purchase other than settlement purchase by the holders of preferential right to apply under ... 2815
  Regulations under—
    No. 52 amended ... 2817
    No. 55 amended ... 2817
  Reversal of forfeiture of settlement purchase areas under ... 2636
  Withdrawal of applications for farms within settlement purchase areas under ... 1961
Clyde W. R.—Appointed Junior Clerk, Petty Sessions Branch, Department of Attorney-General and of Justice ... 2196
Coastal Farmers Co-operative Society (Ltd.) v. E. J. Ward—Registrar's notice in matter of .. 2076, 2660
Coastwise and Coast District Sheep. (See "Pastures Protection Act.")
Coghlan C. J.—Appointed to act as Warden's Clerk, &c., Lithgow, &c. ... 2141, 2270
Cohen B. J.—Appointed Dental Officer, Medical Branch, Department of Education ... 2473
Cohen E. M.—Retirement of, from Public Service .. 2664
Cohen T. W.—Appointed Deputy Licensing Magistrate, &c., Glen Innes ... 2858
Collins Hilda M. (See "Wheeler P. & Co. Ltd.")
Colvin R. J.—
  Appointed Inspector under Totalizator Act ... 2499
  Authorised to issue Licenses under Liquor Act, &c. 2384
Comerfords (7) Setlement Purchase Area—Notification respecting ... 2045
Commission of the Peace—
  Appointments to ... 1861, 2012, 2128, 2384, 2498, 2604, 2675
  Resignations, removal of names, &c., from ... 1861, 2012, 2129, 2203, 2384, 2498, 2675, 2776, 2863
Commons—
  Balance-sheets—
    Alectown ... 1918
    Bombala ... 1846
    Boggabilla ... 1918
  Commoners' Meeting convened ... 1845, 1918, 1988, 2067, 2258
  Trustees appointed, &c., for. (See "Trustees.")
Commonwealth Co-operative Fish Exchange (Ltd.)—
  Notice to creditors of ... 2065
  Voluntary winding-up of, &c. ... 2066
Companies (Amendment) Act—Companies granted exemption from making the list containing particulars mentioned in section 3 of—
  Aktiebolaget Svenska Kullagerfabriken ... 2129
  Holbrooks (Ltd.) ... 2609
  Johnson and Phillips (Ltd.) ... 2281
Companies Act—Registration of Companies under. (See "Mining Companies.")
Companies, Firms, &c.—Balance-sheets. (See "Banking.")
Compensation payable to owners, &c., of licensed publicans' premises under Liquor (Amendment) Act—Notification respecting ... 2611

Page

Conditional Leases—
  Addition of Land to ... 2053, 2239, 2347, 2636
  Addition of non-convertible areas of, to the convertible areas thereof ... 2238, 2527
  Approved rents ... 1830, 2155, 2157, 2159, 2165, 2227, 2229, 2343, 2423, 2424, 2425, 2522, 2523, 2525, 2527, 2630, 2889, 2896
  Crown lands set apart for ... 1842, 1914, 1984, 2062, 2363, 2364, 2455, 2543, 2747, 2838, 2917
  Forfeited ... 1890, 2238, 2527, 2631, 2731
  Re-appraisement of rents of ... 2155, 2157, 2227, 2229, 2343, 2423, 2424, 2523, 2525, 2889, 2896
  Reversal of forfeiture of ... 1890, 2165, 2238, 2631
  Revocation of ... 1980, 2361
Conditional Purchases—
  Addition to land to ... 1832, 2053, 2169, 2239, 2347, 2437, 2532
  Crown lands set apart for ... 1842, 1914, 1984, 2062, 2363, 2364, 2455, 2543, 2747, 2838, 2917
  Forfeited ... 1892, 2053, 2238, 2432, 2529, 2631, 2731, 2829
  Reversal of forfeiture of ... 2432, 2433, 2829
  Revocation of ... 1980, 2060, 2251, 2361, 2452
Conditional Purchase Leases—
  Crown lands set apart for ... 1842, 1914, 1984, 2062, 2363, 2364, 2455, 2543, 2747, 2838, 2917
  Revocation of ... 1839
Connell I. A. G.—Appointed Draftsman, Department of Lands ... 2663
Connelly G.—Appointed to act as C.P.S., &c., Warialda 2560, 2880
Connolly J. V.—Appointed Inspector of Institutions, State Children Branch, Department of Education ... 2004
Consuls. (See "Rosing"; "Tanner"; "Portugal"; "Cullen-Ward"; "Lawton.")
Conveyancing Act—Regulations under ... 2803
Cook R. E.—Appointed Junior Clerk, Department of Agriculture ... 2765
Cooke J. T.—Retirement of, from Public Service ... 2474
Coonabarrabran Land District—Alteration of boundaries of ... 1915
Coonamble Land District—Alteration of boundaries of 1915
Cooper A. G.—Appointed Commissioner of New South Wales Board of Trade ... 2605
Cooper W. H.—Appointed a Mining Surveyor ... 2413
Co-operative Motors (Ltd.)—General Meeting of Members of ... 2254
Coraki—Closing Time for Shops, District of ... 2132
Cottee's Settlement Purchase Area—Notification respecting ... 2515
Cotway's Settlement Purchase Area—Notification respecting ... 2634, 2736
Country Shopping Districts. (See "Early Closing Acts.")
Courts—
  City Assessment Appeals—Notices respecting .. 2751, 2842
  District Courts—
    Alteration of dates of holding of, at certain places ... 2808
    Notices of holding of, at certain places ... 2505
  Land and Income Tax Assessment Act—Notices of holding Courts of Review for hearing of appeals under ... 2392
  Land and Valuation Court—Notices of holding of, &c. ... 1821, 1838, 1879, 1960, 2149, 2226, 2336, 2347, 2518, 2721, 2884
  Marine Inquiry Courts—Applications invited for positions of Assessors to assist the ... 2506
  Of Quarter Sessions—
    Alteration of dates of holding of, at certain places 2770
    Crown Prosecutors appointed at, &c. ... 1863, 2499
    Notices of holding of, at certain places ... 2481
  Revision Courts (Electoral Districts)—Days and places on and at which, shall be held ... 2478, 2672
  Supreme Courts—
    Crown Prosecutors appointed at ... 1863, 2012
    Rescissions of notices of holding of, at certain places ... 1857
  Western Land Board—Meetings of, convened ... 2417
Coubal Bore Water Trust. (See "Water Act.")
Coutie W. H.—Appointed Emergency Medical Superintendent, &c., Mental Hospitals ... 1929
Cowra Water Supply Works—Notification respecting.. 2862
Cox H. W.—Assumption, &c., of name of H. W. Hahn by ... 2749
Cramp K. R.—Appointed Inspector of Secondary Schools, Department of Education ... 2004
Cramp R. C.—Appointed Veterinary Cadet on staff of Metropolitan Meat Industry Board ... 2499
Chrome Mines—Application to register as a No-Liability Company ... 2841

Page

Cronin J. M.—Appointed Junior Clerk, Petty Sessions Branch, Department of Attorney-General and of Justice 2196
Cropleys (Ltd.)—General Meeting of Members of 2840
Crowe H. J.—Appointed Member of Local Land Board, Cootamundry 2083
Crown Gold Mine (No-Liability)—Application to register as a No-Liability Company 1844
Crown Lands Consolidation Act—
Addition of areas to leases of irrigation farms or blocks within Yanco irrigation area 2623
Areas under, declared available for special leases, &c. 2883
Crown lands proclaimed, &c., under 1900, 1901, 2058
Forfeiture of leases of irrigation farms or blocks under 2053
Notification, setting apart Crown Lands for irrigation farms or blocks under, within Mirrool and Yanco Irrigation Areas 2039, 2230
Proposal, under section 25 of. (See "Land, Revocation of Dedication.")
Provisional reversal of forfeiture of holdings within Irrigation Areas 2243
Resumption of land under, for certain purposes 2518, 2620.
Crown lands not available for settlement, &c. (See "Land.")
Crown Leases. (See "Leases.")
Crown Prosecutors appointed at Supreme Courts, &c. (See "Courts.")
Crown South Gold Options (No-Liability)—Application to register as a No-Liability Company 2648
Croydon S. W.—Appointed Junior Clerk, Department of Public Works 2269
Cullen-Ward R.—Consular notice respecting 2128
Curlewis His Honor H. R.—Appointed to act as a District Court Judge, &c. 1939, 2499
Curling M. E. O.—Resignation of, from Public Service 2004
Curran B.—Appointed Junior Clerk, Department of Public Works 2560
Currie W. O.—Appointed Compiler, Bureau of Statistics 2473
Cusack J. S.—Appointed Sheriff's Officer, Sydney 2936
Cusick E. P.—Appointed to act as Warden's Clerk, &c., Wagga Wagga, &c. 1816, 1930, 2713

D

D'APICE J. J.—Resignation of, from Public Service .. 2560
Dairy Industry Act—Inspectors appointed, &c., under 2605
Daly J. E.—Appointed Chief Inspector, Office of the Public Service Board 2270
Daley G. H. A.—Appointed to act as C.P.S., Leeton .. 2004
Dalton J. B.—Appointed Officer-in-Charge, Head Office Accounts, Department of Public Works 2766
Daniells R. A.—Resignation of, from Public Service.. 2474
Darbon W. A.—Appointed Inspector of Factories and Shops, &c., Department of Labour and Industry 2080
Dare G. D.—Appointed Draftsman, Registrar-General's Department 2474
Davenport P. D.—Appointed Junior Clerk, Petty Sessions Branch, Department of Attorney-General and of Justice 2196
Davidson A.—Appointed Official Visitor to Licensed House for Insane, Mount St. Margaret, Ryde 2605
Davidson D. L.—Appointed Surveyor, Department of Public Works 2766
Davis T.—Appointed Senior Clerk, Book-keeping Branch, Department of Public Works 2766
Dawson F. E.—Appointed Government Medical Officer, Milton 2280
Day W. F.—Appointed Chairman of Local Land Board, Balranald South, &c. 2196
Debenham A. E.—Appointed Clerk, &c., Petty Sessions Branch, &c., Department of Attorney-General and of Justice 2196
Dedication of Land. (See "Land"; "Public Works Act.")
Deep Levels Hill End (No-Liability)—Application to register as a No-Liability Company 2841
Delaney V. L.—Appointed Junior Clerk, Department of Mental Hospitals 2765
Dench H. J.—Appointed Leading Cleaner, Government Printing Office 1930
Dennis A.—Resignation of, from Public Service 2474
Dent v. Slade—Sheriff's notice in matter of 2555
Designs of Cities, Towns, or Villages, &c.—Alteration &c., of, at certain places 1841, 1915, 2544, 2837
Dewar Monica—Appointed Shorthand-writer, &c., Returned Soldiers' Settlement Branch, Department of Lands 2079
Dewhurst and Halloran (Ltd.)—General Meeting of Members of 2751
Dickson Clarice Molyneaux—Appointed Assistant Sub-Matron, Coast Hospital 2377
Digger Prince Gold and Diamond Mines (No-Liability) —Application to register as a No-Liability Company 2458
Direct Distributing Co. (Ltd.)—Equity notice in matter of 2000
Directors and Members, &c., of Pastures Protection Boards appointed, &c. (See "Pastures Protection Act.")
District Courts. (See "Courts.")
Districts or Sanctuaries. (See "Birds and Animals Protection Act.")
Ditcham Adeline S.—Resignation of, from Public Service 2474
Dividends declared in Bankrupt Estates. (See "Bankrupt Estates.")
Donaldson R.—Appointed to act as C.P.S., &c., Muswellbrook 2196, 2713
Donnelly W. B.—Appointed Junior Clerk, Petty Sessions Branch, Department of Attorney-General and of Justice 2196
Doutty v. Marciano—Sheriff's notice in matter of .. 2555
Doyle J. O.—Appointed Assistant to Examiners, Registrar-General's Department 2474
Drainage—
Areas. (See "Metropolitan Water and Sewerage Act.")
Unions. (See "Water Act.")
Drummond R. M.—Appointed Senior Surveyor, Land Board Office, Hay 2857
Duffy Margaret—Retirement of, from Public Service.. 2474
Dundas Emma Iris Carrie—In matter of alleged claim against the Government by 2202
Dunphy M. J.—Retirement of, from Public Service .. 2858
Dunwoodie J. J.—Appointed Inspector of Factories and Shops, &c., Department of Labour and Industry 2080
Duranbah Swamp Drainage Trust. (See "Water Act.")
Durkan Agnes—Resignation of, from Public Service.. 2664
Durley Edna Louisa—Appointed Shorthand-writer, &c., Department of Agriculture 2559
Duroby Settlement Purchase Area—Notification respecting 1827
Dwyer Kate—Appointed Government Nominee on Board of Directors of Benevolent Society of New South Wales 2280

E

EARLY Closing Acts—
Closing Time for Shops within certain Districts under 1864, 2014, 2132, 2387, 2689
Poll to be taken for Closing Time for Shops within certain Districts under 1939, 2132
East Orange Sewerage—Notification respecting 2769
Eastwod—Provisions of Metropolitan Traffic Act applied to Municipality of 2770
Ebsworth S. W.—Appointed Senior Clerk, Department of Mental Hospitals 2377
Education, Department of. (See "Public Service Act.")
Edwards G. H. (See "MacVean.")
Edwards O. A.—Appointed Member of Licensing Court, Metropolitan District 2499
Egan T.—Appointed Senior Inspector, State Children Relief Branch, Department of Education 2004
Elder J.—Retirement of, from Public Service 1931
Electric Lighting and Gas Emergency Act, 1917—Members of Boards appointed, &c., under 2129
Elphinstone C. E.—Appointed Conditional Purchase Inspector, Goulburn 2079
Equity notice in matter of—
Adams W. & Co. (Ltd.) and Reduced 2759
Broomfields (Ltd.) and Reduced 2855
Champion Electrics (Ltd.) 2267, 2855
Direct Distributing Co. (Ltd.) 2000
Lloyd Williams and Co. (Sydney) Ltd. 2374
Mount Dudley Gold Mining Co., No-Liability 2374
N.S.W. Concrete Co. (Ltd.) 2762
Paul and Gray (Ltd.) 2932
Simonsen and Glad (Ltd.) 1846, 2000
Sydney Co-operative Laundries (Ltd.) 2000
Turner J. W. H. & Co. (Ltd) 2000
Errata 1820, 1879
1915, 1985, 2034, 2179, 2225, 2226, 2253
2335, 2623, 2650, 2719, 2815, 2843, 2917

Page

Essanvee (Ltd.)—
General Meeting of Members of 2545
Voluntary winding-up of, &c. 2545
Everlasting Leather Mat Co. (Ltd.)—Voluntary winding-up of, &c. 2066
Everyones (Ltd.)—Voluntary winding-up, of, &c. 1843
Examinations under Local Government Act. (See "Local Government Act.")
Explosives Act—
Inspectors appointed under 2617, 2879, 2880
Regulations under 1954
Regulations under, repealed, &c. 1954
Explosives Department. (See "Public Service Act.")

F

FACTORIES and Shops Act—Inspectors appointed under 2003, 2777
Fair Rents Act—Magistrates appointed under .. 2196, 2270
Farr H.—Appointed Clerk-in-Charge, Lease Branch, Department of Mines 1930
Farrington H. H.—Appointed to act as C.P.S., &c., Lismore 2196, 2713
Fayle H. R.—Appointed Typist, Court Reporting Staff, Department of Attorney-General and of Justice 2560
Fees. (See "Field of Mars.")
Ferguson D.—Appointed Attendant, Farm Home for Boys, Gosford 2004
Field of Mars General Cemetery—Amended Schedule of Fees and Charges for Presbyterian and Methodist portions of 2147, 2416
Fisheries Acts—
Inspectors and Assistant Inspectors of Fisheries appointed, &c., under 2203, 2499, 2776
Lawful fishing nets declared under 1937, 2123, 2477
Notification vesting Public Oyster Reserves in trustees under 2776
Oyster Culture Leases under. (See "Oyster Culture Leases.")
Proclamation under, prohibiting the—
Taking of Oysters from certain areas 1859, 2770
Use of fishing-nets, fish traps, &c., in certain waters 2124, 2477
Public Oyster Reserves declared, &c., under 2671
Regulations under 1808
Regulations revoked under 1808
Rescission, &c., of proclamations and notifications of certain dates 1937, 2382
Water closed against the use of fishing-nets, &c. 1937, 2204, 2382, 2671, 2687
Fishing-nets, &c.—Notices respecting. (See "Fisheries Act.")
Fitzgerald W. J.—Retirement of, from Public Service 2767
Flanagan J. F.—Appointed to act as Warden's Clerk, &c., Bellingen 2141
Flattery T. P.—Resignation of, from Public Service .. 2080
Fleeman J.—Appointed Relieving Assistant C.P.S. .. 2474
Fleming A. J.—Appointed Senior Clerk, Stores Branch, Department of Public Works 2766
Fletcher E.—Appointed Gaoler, Grafton Gaol 2080
Fletcher J. F.—Appointed Clerk, Department of Agriculture 2003
Florida Bore Water Trust. (See "Water Act.")
Forbes—
Land Board District—Alteration of boundaries of 1841, 2063
Land District—Alteration of boundaries of 1915
Forbes E.—Appointed Assistant Registrar, Technical Education Branch 2664
Forest Leases. (See "Leases.")
Forestry Act—
Proclamations declaring State Forests under .. 1935, 2199, 2383
Reserves from sale for timber under 2064, 2838, 2917, 2919
Revocation of reserves from sale under 2064, 2253, 2364, 2646
Revocation of dedication of lands as State Forests under 1859, 2383
Forestry Commission. (See "Public Service Act.")
Forms. (See "Closer Settlement Act"; "Pastures Protection Act"; "Returned Soldiers' Settlement Act.")
Forrest E. J.—Appointed Clerk, Petty Sessions Branch, Department of Attorney-General and of Justice 2004
Forrest J. W. T.—Appointed to act as C.P.S., &c., Albury 2378, 2880
Forster J. T.—Appointed Attendant, National Art Gallery 2196

Page

Forsyth W. A.—Appointed to act as C.P.S., &c., Gosford, &c. 2196, 2378, 2858, 2880
Four Post Bore Water Trust. (See "Water Act.")
France W. J.—Appointed Acting Officer-in-Charge, Port of Wollongong, &c. 1855, 2857
Franklin E. C.—Appointed Junior Clerk, Explosives Department 2796
Fraser W. A. C.—Appointed Veterinary Cadet on staff of Metropolitan Meat Industry Board 2499
Frazer W. A.—Appointed Junior Clerk, Public Trust Office 2270
Friend C. J. W.—Retirement of, from Public Service 2767
Friendly Societies Act—Cancellation of registration of certain Societies under, &c. .. 1811, 1867, 2023, 2591
Fry C.—Retirement of, from Public Service 2858
Fry F. E.—Appointed Member and Chairman of Local Land Board, Dungog, &c. 1877

G

GABRIEL L. A.—Appointed Cadet Draftsman, &c., Registrar-General's Department 2080
Gale C. A.—Appointed Examiner, Department of Education 2004
Gale C. H.—Appointed Member of Licensing Court, Metropolitan District 2499
Galloway R. M.—
Appointed Emergency Chairman of Local Land Board, Dubbo, &c. 2003
Retirement of, from Public Service 2378
Galpin N. A.—Appointed Junior Clerk, Registrar-General's Department 2270
Galpine John (Ltd.)—
Notice to creditors of 2922
Voluntary winding-up of, &c. 2546
Garah—Alteration of design of limits of suburban lands attached to Village of 2837
Garbutt R. E.—Appointed Cadet Draftsman, &c., Registrar-General's Department 2089
Gardner R. *v.* H. T. Carlill—Sherriff's notice in matter of 2556
Garlick Rosa Mary Ann—Appointed Junior Clerk, Returned Soldiers' Settlement Branch, Department of Lands 2473
Garling's Settlement Purchase Area—Notification respecting 2236
Gas Act—
Regulations under 2606
Regulations revoked under 2606
Gazzard G. E. L.—Appointed Junior Clerk, Department of Audit 2195
Geddes W. B.—Appointed Coroner, &c., State of New South Wales 2012, 2197, 2385
Gee W. S.—Resignation of, from Public Service 1856
George Dorothy Marion—Appointed Teacher of Dressmaking, &c., Technical Education Branch, Department of Education 2004
George Gwendolyne Mabel—Appointed Second Instructor, Girls' Industrial School, Parramatta 2858
Germany, Austria, Hungary, and Bulgaria—Notice respecting lodgment of claims arising out of the Treaties of Peace with 1986
Gibson E. J.—Appointed to act as Warden's Clerk, &c., Grenfell 2141
Gibson J. B.—Appointed Police Magistrate, Albury.. 2270
Gil Gil Bore Water Trust. (See "Water Act.")
Gilbert M. N. and another. (See "Horton.")
Gilchrist Amelia Adeline—Retirement of, from Public Service 2858
Gilgai—Regulations for Management of Recreation Reserve No. 37,860 at 2335
Gilgooma Bore Water Trust. (See "Water Act.")
Gillies. (See "Beaumont.")
Gillies S.—Appointed Official Visitor to Rydalmere Mental Hospital 2605
Giraud S. A.—Appointed Senior Surveyor, Land Board Office, Grafton 2857
Glenby Settlement Purchase Area—Notification respecting 2815
Glenrock and Tennessee Drainage Union. (See also "Water Act.")—Plan respecting 2140
Gold and Mineral Dredging Act. (See "Mineral Leases.")
Gold and Mineral Leases. (See "Mineral Leases"; also "Mining Notices.")
Golder Helen Mary—Resignation of, from Public Service 2474
Gold-fields—Revocation of reserves from conditional sale, &c., within certain 1818, 1957, 1958, 2222, 2414, 2715, 2716, 2882
Goodwin B. W.—Resignation of, from Public Service 2197

Page

Gordon H.—Retirement of, from Public Service 2858
Gough's (2) Settlement Purchase Area—Notification respecting 1967
Gould H.—Appointed Senior Clerk, Examining Branch, Department of Public Works 2766
Gourlay Brothers Ltd. (Old Company)—General Meeting of Members of 2367
Government Printing Office. (See "Public Service Act.")
Government Savings Bank—Appointment, &c., of Deputy Commissioner of 2129
Government Stores Department—Notice respecting alteration of title of Stores Supply Department to 1943
Grade Test—Notification respecting the holding of, &c. 2768
Grafton and South Grafton Water Board—Exemption of, from provisions of Motor Vehicle (Taxation) Act 2603
Grafton Land Board District—Alteration of boundaries of 1841
Grading, &c., of Officers of Public Service. (See "Public Service Act.")
Graham A. N.—Appointed Inspector and Royalty Officer, Department of Mines 1930
Graham J. Appointed Deputy Licensing Magistrate, Shoalhaven 2385
Graham M. S.—Appointed Junior Clerk, Public Trust Office, &c. 2664
Gray D. A.—Appointed Junior Clerk, Stamp Duties Office 2195
Great Britain Tin-Mining Co. (Ltd.)—Balance-sheet of 2546
Great Marlow Drainage Union. (See "Water Act.")
Greene J. J.—Resignation of, from Public Service 2197
Grey G. (See "Steinhour.")
Griffith—
Closing Time for Shops, District of 2689
Poll to be taken for Closing Time for Shops, District of 2132
Griffith to Hillston Railway. (See "Railways.")
Grossman C.—Appointed Dispenser, Parramatta Gaol 2777
Group Purchases. (See "Land.")
Grove and Mossop (Ltd.)—Voluntary winding-up of, &c. 2254
Groves J. A.—Retirement of, from Public Service 2474
Gulf Mountain Tin-Mining Co. (No-Liability)—Notification respecting call on all Shares in 2254
Gundagai Land District—Alteration of boundaries of 1785
Gundagai Land District—Alteration of boundaries of 1985
Voluntary winding-up of, &c. 2065
Gurley Siding Bore Water Trust. (See "Water Act.")
Guyra River Gold-field. (See "Gold-fields.")

H

HAHN H. W.—Assumption, &c., of name of, by H. W. Cox 2749
Hall Edith Jean—Appointed Fifth Instructor, Girls' Industrial School, Parramatta 2858
Hall W. H.—Appointed Junior Clerk, Office of Clerk of the Peace 2080
Halpin Deborah—Retirement of, from Public Service 2474
Hammond N. L. M.—Appointed to act as C.P.S., &c., Urana 2560, 2880
Hanmer T. W.—Appointed Dairy Inspector, Office of Director-General of Public Health 2269
Hanna W. D. and Others—Notice to, respecting premises known as Carlton Flats, Everton-road, Strathfield 2842
Hannan R.—Appointed Emergency Chief Messenger, Chief Secretary's Department 2473
Hansard N. W.—Appointed Deputy Licensing Magistrate, Rylstone 2385
Hansford F. J.—Retirement of, from Public Service .. 1931
Hansen F. E.—Appointed to act as C.P.S., Coolamon-Ganmain 2560
Harbour and Tonnage Rates Act—
Appointment of persons to demand rates and charges payable under, &c. 1855
Officer-in-Charge 2663, 2857
Harbour Cabarets (Ltd.)—Voluntary winding-up of, &c. 2921
Harley H.—Appointed Cook, Waterfall Sanatorium .. 2935
Hartnett C. C.—Appointed Junior Clerk, Returned Soldiers' Settlement Branch, Department of Lands 2003
Harris J. A.—Appointed C.P.S., &c., Balranald, &c. .. 1930
2196, 2378
Harrison E. J.—Appointed Coroner, &c., State of New South Wales, &c. 2129, 2196, 2511
Hart J. S.—Appointed Clerk, Chief Industrial Magistrate's Court 1930
Hassall H.—Assumption, &c., of name of, by H. Hesselmann 2545
Hassall Wilma—Assumption, &c., of name of, by Wilma Hesselmann 2545
Hastie J. N.—Appointed Inspector of Factories and Shops, &c., Department of Labour and Industry 2080
Haub Hilda Lillian—Appointed Shorthand-writer, &c., Chief Secretary's Department 2473
Hawkins R. W.—Appointed C.P.S., &c., Gulgong, &c... 2196
2499, 2664
Hay Irrigation Area—Notification setting apart lands within, for non-irrigated holdings 2017
Hayes J.—Appointed Deputy Licensing Magistrate, Brewarrina 2385
Heath A. T.—Assumption, &c., of name of, by A. T. Hecht 1915
Heath G. A.—Retirement of, from Public Service 2270
Hecht A. T.—Assumption, &c., of name of A. T. Heath by 1915
Helding and Another. (See "O'Hanlon.")
Henderson R. G.—Appointed Examiner, Department of Education 2004
Hendy-Pooley Madge Isabel Louis—Appointed Clerk, Registrar-General's Department 2664
Hennessy Mary A.—Retirement of, from Public Service 1931
Henry's (3) Settlement Purchase Area—Notification respecting 1886
Herborn D.—Appointed Senior Surveyor, Land Board Office, Forbes 2857
Hermanson Dorothy Eva Ann—Appointed Assistant Instructor, Training Home, Girls' Industrial School, Parramatta 2858
Hesselmann H.—Assumption, &c., of name of H. Hassall by 2545
Hesselmann Wilma—Assumption, &c., of name of Wilma Hassall by 2545
Hicks Leila Mary Eliza—Appointed Teacher of Millinery, &c., Technical Education Branch, Department of Education 2269
Hicks R. H.—Appointed to act as Warden's Clerk, &c., Ballina, &c. 1816, 2197
Hillier G. A.—Appointed Gardener, Liverpool State Hospital 2079
Hillston Railway. (See "Railways.")
Hinder R. B.—Appointed Supervising Engineer, Second Grade, Department of Public Works 2269
Hindmarsh J. P.—Appointed Chief Inspector of Coal Mines 2664
Hinkley W. F.—Appointed Bailiff, District Court, Temora 2809
Hinton Trust District. (See "Water Act.")
Hird T. G.—Appointed Junior Clerk, Registrar-General's Department 2766
Hobbs J. W.—Retirement of, from Public Service 2767
Hodgson G. H.—Retirement of, from Public Service.. 2474
Hogarth J. W.—Appointed Teacher of Chemistry, Technical Education Branch, Department of Education 2269
Holidays (Bank)—
Cancelled—
Dorrigo 1805
Nyngan 1805
Proclaimed—
Amaroo 2121
Avondale 1933, 2121, 2273
Bourke 2007
Brewarrina ... 2121, 2861
Berrigan 2273
Bogan Gate 1933
Balranald 1805, 2601, 2770
Braidwood 1805
Bolwarra 1858
Bulyeroi 1933
Barraba 2121
Bellingen 2273
Ballina 2381
Coramba 1805
Coff's Harbour 1805
Cockburn 1933
Cudgegong 1933
Culcairn 2200
Copmanhurst 1805
Cobbora 1805
Collarenebri 1933
2121, 2273
Condobolin 2007
Coraki 2121
Cobar 2200
Cowra 2200
Corowa 1805
Wilcannia 2200
County of Cumberland 2200
Dungog 1805, 1858
Dubbo 1858
Deniliquin 2273, 2479
Dunedoo 1933
Demondrille 2200
Euston 1805, 2601
Forbes 2381
Grafton 1805, 2770
Gloucester 1805, 1858
Gilgandra 1933
Gunnedah 1805
Gulgong 1933
Guyra 2121
Grenfell 2200
Gundagai 2273
Hastings 1805
Holbrook 1805
Kyeamba 2861
Lockhart 2770
Macquarie 1805
Maclean 1805. 2770
Manning 1805
Mudgee 1933
Mungindi 2273
Moulamein 1805, 2601

Page

Holidays (Bank)—*continued.*
Proclaimed—*continued.*
Murrumburrah 1805
Murwillumbah 1933
Meroo 1933
Mogil Mogil 2121
Marthaguy 2121
Moongulla 2121
Menindie 2479
Mitchell 2770
Nymboida 1805
Nyngan 1858, 2007, 2770
Orara 1805
Oxley 1805, 2601
Pokataroo 1933, 2121, 2273
Penrith 1933, 2200
Parkes 2200
Rowena 1933
Stroud 1858
South Grafton 2770
Taree 1805
Tamworth 1858
Tumbarumba 2770
Trangie 2861
Trundle 1933
Ulmarra 1805, 2770
Urana 2861
Wagga Wagga 2770
Walgett 1805
Wallarobba 1858
Windsor 1933
Woolgoolga 1805
West Narrabri 1858
Woodburn 2007
Warren .. 1805, 2121, 2861
Wentworth 2770
Wilcannia 2121, 2200
Wingham 1805
Young 2121
Yanko 2200

Hollands J. T. A.—Appointed Junior Clerk, Department of Public Works 2269
Holme J. B.—Appointed Deputy President, &c., of New South Wales Board of Trade 2605
Holmes W.—Appointed Chief Messenger, Chief Secretary's Office 2765
Homestead Farms. (See "Land.")
Homestead Selection Areas. (See "Land.")
Hood Brothers, Ltd. (Old Company)—General Meeting of Members of 2458
Hood Sir A. J.—Appointed Official Visitor to Licensed House for Insane, Mount St. Margaret, Ryde 2605
Hook G. C.—Appointed to act as C.P.S., &c., Lithgow 1930, 2713
Hooper G.—Appointed Curator, Technological Museum 2196
Horses and Cattle—Notices to Poundkeepers and others respecting. (See "Poundkeepers"; also "Rewards.")
Horton G. H. & Co. (Ltd.) *v.* M. N. Gilbert and another—Notice in matter of 2762
Hoschke A. L.—Retirement of, from Public Service .. 2005
Hotston Rev. W.—Appointed Honorary Assistant Church of England Chaplain, Parramatta Gaol 1861
Hough H. H.—Resignation of, from Public Service .. 2197
Howard C. T.—Appointed to act as C.P.S., &c., Temora, &c. 2004, 2560, 2713, 2880
Howe Rev. H. G. J.—Appointed Church of England Chaplain, Gladesville Mental Hospital 1806
Howie C.—Appointed to act as Officer authorised to issue Miners' Rights, &c., Kurri Kurri 1816
Howland John (Ltd.)—General Meeting of Members of 2459
Hoyel R. W. G.—Resignation of, from Public Service 2004
Hudson G. and Son (Ltd.)—General Meeting of Members of 1988
Hughes T. R. V.—Appointed Senior Clerk, Wollongong, Department of Public Works 2766
Humphries A. P.—Appointed Children's Court Officer, State Children Relief Department 2858
Hungary. (See "Germany.")
Hungerford E.—Retirement of, from Public Service .. 2378, 2474
Hunter District Water Supply and Sewerage Board—Notice to lay service pipes 1951, 2392, 2393, 2701, 2702
Hutchison J. W. D.—Appointed Draftsman, Department of Lands 2559
Hutton J. G.—Appointed Senior Inspector of Collieries, Department of Mines 2377
Hyder W. T.—Appointed Dental Officer, Medical Branch, Department of Education 2473

I

IKIN G. W.—Appointed Junior Clerk, Registrar-General's Department 2858
Ikon Paint Co. (Ltd.)—Voluntary winding-up of, &c. .. 2842
Imperial Service Medals—Notice respecting award of, to certain retired Officers of New South Wales Public Service 2499
Impounding Act—Notices under respecting Pounds. (See "Pounds"; "Local Government Act"; "Municipal.")
Improvement Leases. (See "Leases.")
Income Tax (Management) Acts—Date of payment of Income Tax under 2389
Industrial Arbitration Act—
Appointment, &c., of President, Deputy President, and Commissioners of New South Wales Board of Trade under 2605

Page

Industrial Arbitration Act—*continued.*
Notifications respecting—
Conditions of apprenticeship in industry or occupation of bricklaying 2690
Lists of Awards published on certain dates .. 1811, 1867, 1947, 2023, 2134, 2215, 2283, 2392, 2505, 2609, 2689, 2808, 2873
Regulations under 2282
Regulations revoked under 2282
Inflammable Liquid Act—Inspectors appointed, &c., under 2617, 2879, 2880
Information to be collected by Government Statistician under Census Act, relating to—
Insurance Companies, &c., under 2319, 2322
Land Settlement, Agricultural, and Pastoral Schedule 2330
Manufactories, Works, &c., under 2291
Insolvent Estates. (See "Bankrupt Estates.")
Intestate Estates—Accounts filed in Estates of following, and notices to persons having claims to prove same—
Abraham S. 2259
Anderson W. G. 2260
Austin G. W. .. 2654, 2656
Buchanan Josephine Eliza 1921
Bevan M. 1994
Beaver W. R. 2262
Burness J. 2370
Beck C. J. 2372
Burton Caroline 2466
Byrne J. C. 2847
Bale I. 2847
Barnes H. P. 2847
Boyd R. A. 2849
Bown Helena 2849
Byrne G. J. 2852
Chivers Sarah Jane 1851
Clements I. S. 2263
Carle C. H. 2370
Clarke Caroline 2372
Clack C. 2549
Clarke A. C. 2550
Campbell E. 2552
Cecil Frances Isabel 2654, 2655
Craig H. T. 2847
Cameron J. 2849
Canning T. 2928
Cochrane J. 2929
Durkin Mary 1995
Dixie Harriet Ann 1996
Davidson R. N. 2186
De Maine G. 2259
Driscoll D. 2261
Deane H. C. 2371
Davidson R. N. 2466
Dyball J. 2549
Davies R. S. 2550
Dwyer J. 2654
Davies Rev. G. H. 2848
Drewe C. A. 2850
Egan M. 2070
Elder Aimee Josephine 2549
Edwards Annie Grace 2655
Eldridge W. C. 2656
Fell H. 2928
Glennon C. P. 2071
Gletsos J. 2260
Gale J. 2262
Grun T. H. 2369
Gibbs Esther 2369
Goldburg T. 2371
Glass G. W. 2551
Graham G. A. 2756
Gardner W. H. 2756
Guy Emma Jane 2928
Hampson G. 2070
Heslin W. T. 2071
Humphries S. W. 2071
Hitchman J. 2260
Herbert W. H. 2370
Hunnam C. R. 2370
Heard C. de W. 2655
Johnson J. P. 1994
Johnson Margaret .. 2070
James D. P. 2467
James Adelene Elizabeth Frances 2549
Jones A. 2654
Kelly H. W. 2846
Lawder A. W. 2187
Leahy T. 2259
Land W. J. 2259
Lloyd J. W. J. 2657
Lock Mary Ada 2928
McCristal Isabella Agnes 1851
McCalman N. 1851
McEwan A. 1920
McKay S. 1922
McRae G. 1994
McLean Susannah or Susan 2369
McKeown J. 2369
McGuire J. 2551
McClure J. T. 2656
McDonald S. 2656
Mackintosh Edith Mabel 2071
Madden D. 1994
Maloney P. E. 1995
Messenger J. E. 1995
Morrison Christina 2072
Murphy W. C. 2187
Maher J. P. 2259
Marsh W. 2259
Muir J. 2368
Markey O. J. 2371
Mutton E. H. 2550
Moorehead J. S. 2652
Malcolm N. J. B. .. 2755
Nott Henrietta Valentine 1920
Naylor J. L. 2654
O'Loughlin G. 2369
Orkney R. J. 2653
O'Connor J. 2848
Oeding H. G. 2929
Pearmain Mary Ann Amelia 2466
Pennington J. J. .. 2550
Phillips F. J. .. 2654, 2655
Prosser W. M. 2849
Ryman Elizabeth Jane McEwan .. 1994
Rayner Minnie Louise 1997
Reilly Maria Francis 2260
Reilly J. 2260
Ross Jane Christiana 2549
Rigby A. C. 2928
Reid D. 2928
Smith F. 2070
Sergeant J. N. 2071
Stuart J. 2071
Stiefvater Louisa Maria 2188
Stanley W. O. 2370
Storrier J. 2466
Sharkey Maria Agnes 2657
Sinclair A. O. 2847
Symes Elizabeth Jane 2848
Stephenson W. F. .. 2849
Spilstead C. W. 2850
Stewart Jane 2927
Stapleton F. T. 2929

Page

Intestate Estates—Accounts, &c.—*continued.*
Thomas R. H. 2188
Tracey Lelia Gertrude 2260
Turpie J. 2370
Throsby Marcia Charlotte 2549
Tyrie P. W. 2550
Tomlinson J. 2656
Thorogood G. E. 2848
Thomas A. W. 2850
Waine Emily 1921
Ware Louise Camille 2070
Whiteley C. L. 2371
Wall H. J. 2551
Wilkinson A. 2655
Wilson Bridget 2656
Wilson J. R. 2847
Williams J. 2848
Whitelaw G. 2848
Wing D. Y. or G. King 2849

Ireland J. (Ltd.)—Notice respecting reduction of capital of 2365
Irish T. W.—Appointed Member and Chairman of Local Land Board, Balranald South, &c. 1877
Irrigation Act—Regulations under 1862, 2779
Irrigation Areas. (See "Wentworth"; "Mirrool"; "Hay"; "Yanco.")
Irrigation Farms or Blocks. (See "Crown Lands Consolidation Act.")
Isles H.—Appointed C.P.S., &c., Eden 2560, 2663
Ivanhoe Soap Co. (Ltd.)—General Meeting of Members of 2922

J

JAMES' Creek Swamp Drainage Trust. (See "Water Act.")
Jamieson D. R.—Appointed Nominal Defendant in matter of alleged claim against the Government by—
Beaton A. 1807
Dundas Emma Iris Carrie 2202
Murphy W. 2385
Stoney T. L. 1939
Jenkins Costume Co. (Ltd.)—Voluntary winding-up, of, &c. 2840
Jenkins V. R.—Appointed Clerk, Crown Lands Office, Parkes 2196
Jenkyn N. A.—Appointed Junior Clerk, Office of Clerk of the Peace 2004
Jerilderie Water Supply Works—Notification respecting 2769
Johns G. E.—Appointed Lecturer, Teachers' College .. 1929
Johnstone Mabel—Resignation of, from Public Service 2858
Jones C.—Appointed Attendant, Rookwood State Hospital and Asylum 2663
Jones J. W.—Appointed Messenger, Chief Secretary's Department 2935
Jones Sarah—Retirement of, from Public Service 1931
Jones Vera Noeline—Resignation of, from Public Service 2004
Jopling V.—Appointed Draftsman, Department of Lands 2196
Junee—Closing Time for Shops, District of 2013

K

KANGALOON Dairy Co. (Ltd.)—General Meeting of 2921
Kangaroos. (See "Birds and Animals Protection Act.")
Kavanagh Hon. E. J.—Appointed Commissioner of New South Wales Board of Trade 2605
Kearns F. J.—Appointed Junior Clerk, Office of Public Service Board 1930
Keene G. H.—Appointed Sheriff's Officer, &c., Orange 2936
Kendall A. S.—Appointed Assistant C.P.S., &c., Taree, &c. 2560
Kennedy P. A.—Appointed Clerk, Land Board Office, Dubbo 2003
Kent A. J.—
Appointed Member of Board of Publications 2128
Appointed Acting Government Printer 2377
Kiama Water Supply Works—Notification respecting 2125
Kidd E. K.—Appointed Relieving Assistant C.P.S., Department of Attorney-General and of Justice 2270
Kidston T.—Appointed Senior Surveyor, Land Board Office, Dubbo 2857
Killian W.—Appointed Senior Messenger, &c., Department of Lands 2070
Kingsford Una—Resignation of, from Public Service 2767
Kinsella A. E.—Appointed Clerk, Public Trust Office.. 2664
Kirby G. M.—Retirement of, from Public Service 2378
Kirkby S. C.—Appointed Examiner, Audit Department 2269
Kirton J. S.—Appointed an Appointed Member of Licensing Court, Wollongong 2129
Klein J. G.—Appointed Manager, State Clothing Factory 1855
Knowles Barbara—Appointed Junior Clerk, Department of Public Instruction 1929
Konker Manufacturing Co. (Ltd.)—Voluntary winding-up of, &c. 2459

Page

L

LABOUR and Industry, Department of. (See "Public Service Act.")
Lancaster J. E.—Appointed Clerk and Secretary to Prospecting Board, Department of Mines 1930
Land. (See also "Crown Lands Consolidation Acts"; "Leases"; "Mining Notices.")—
Additional Holdings—Revocation of 2060, 2251, 2361, 2542, 2743, 2834, 2915
After-auction Sales. (See "Sales of Land.")
After-auction Purchase—
Approved 1885, 1964, 2035, 2162, 2234, 2428, 2630, 2729, 2897
Reserve from 2748
After-tender Purchase—Approved 1963
Conditional Purchases. (See "Conditional Purchases.")
Crown lands not available for settlement until further notification 1843, 1915, 1984, 2062, 2149, 2225, 2253, 2363, 2416, 2456, 2544, 2623, 2645, 2747, 2835, 2837, 2916
Crown lands proclaimed. (See "Crown Lands Consolidation Act.")
Dedication of land for—
Roadway. (See "Roads.")
Public highways 2024, 2212, 2214, 2215, 2608, 2872
Group Purchases—Forfeited 1834, 1891, 2052, 2242, 2346, 2435, 2529, 2635, 2734, 2828, 2899
Homestead Farms—
Addition to land to 2347
Crown lands set apart for 1842, 1910, 1914, 1984, 2061, 2062, 2363, 2364, 2454, 2455, 2538, 2543, 2744, 2747, 2838, 2911, 2917
Forfeited .. 1892, 2049, 2170, 2433, 2531, 2637, 2737, 2830
Meetings of Local Land Boards respecting applications for blocks within 2226
Proclamation declaring valid, &c. 2058
Reversal of forfeiture of 2531
Revocation of 2060, 2251, 2452
Voidance of 2170, 2830
Homestead Selection Areas—
Addition of land to 2239
Crown lands set apart for 1842, 1914, 1984, 2062, 2363, 2364, 2455, 2543, 2747, 2838, 2917
Forfeited 2637
Oyster Reserves, Public. (See "Fisheries Acts.")
Persons permitted to purchase land 1970, 1971, 1972, 2052, 2241, 2433, 2434, 2633, 2634, 2733, 2825
Proposed surrender and exchange of land 1821, 2035, 2417, 2884
Reclamation and Purchase—Applications for, &c. .. 2826
Reserves—
Errata 1915, 1985, 2179, 2253
Meetings of Local Land Board, respecting applications for, included in leases, &c. 1821
Travelling Stock and Camping. (See "Travelling Stock and Camping.")
Reserves from—
Alienation for mining, &c. (See "Mining Act, 1906.")
Conditional Sales within Goldfields. (See "Goldfields.")
Lease. (See "Leases.")
Occupation under Miner's Right or Business License, &c. 1818, 2716
Sales generally 1842, 1914, 1985, 2179, 2253, 2543, 2645, 2916
Reserves from sale for—
After-auction purchase 2456, 2542
Artesian bore 2363
Aviation purposes 2457
Access 2916
Camping 1842, 1843, 1985, 2063, 2252, 2363, 2456, 2747, 2748, 2836, 2837, 2916
Cemetery 2542
General cemetery 2456
Hospital site 2252
Hospital 1842
Municipal purposes 2252
Other than annual lease 1985
Other than special lease 2456
Preservation of native flora 2363
Public hall 2363, 2645
Public recreation 1842, 1914, 2063, 2179, 2363, 2456, 2457, 2542, 2645, 2836, 2916, 2837
Police purposes 2179, 2837
Public utility 2252, 2363, 2543
Public hall site 2916
Quarantine 2063
Rubbish depôt 2456
Refuge in time of flood 2363

Page

Land—*continued.*
Reserves from sale for—*continued.*
Sewerage ... 2252
Sanitary depôt ... 2456
Timber ... 2064, 2838, 2917, 2919
Travelling stock ... 1843, 1985, 2063, 2363, 2747, 2748, 2837, 2916
Temporary Common ... 1985
Village purposes ... 1984
Water supply ... 2837
Resumption of Land. (See "Resumption of Land"; "Sydney Corporation Acts"; "Railways"; "Roads.")
Returned Soldiers' Holdings—
Crown lands set apart for ... 2250, 2745
Forfeited ... 2437
Revocation of ... 1913, 2450, 2542
Revocation of notification of tracts or areas not available for settlement until further notification ... 1839, 1913, 1982, 2060, 2178, 2249, 2361, 2452, 2538, 2643, 2744, 2833, 2915
Revocation of reserves from sale, lease, &c. .. 1840, 1902, 1981, 2060, 2064, 2176, 2251, 2253, 2360, 2361, 2364, 2451, 2536, 2644, 2646, 2746, 2836, 2910
Revocation of reserves under Mining Act. (See "Mining Act, 1906.")
Revocation from Reserves—Sale, Lease, &c.—consequent on conversion of special leases .. 1841, 1902, 1980, 2059, 2250, 2359, 2537
Sales of Land ... 1820, 1878, 1960, 2033, 2148, 2225, 2334, 2416, 2515, 2620, 2718, 2816, 2883
Sales of Land—
Reversal of lapsing of ... 2243
Withdrawal of ... 2226, 2900
After-auction—Lapsing of ... 1973
Scrub—What declared as ... 2622
Scrub Lands—Declaration of ... 2622
Settlement Purchase Areas—
Errata respecting ... 1961
Forfeiture of ... 1834, 1891, 1969, 2051, 2168, 2240, 2346, 2530, 2635, 2734, 2828, 2900
Notification—
Setting apart—
Farms within ... 1826, 1827, 1886, 1967, 2045, 2046, 2047, 2163, 2164, 2235, 2236, 2334, 2362, 2442, 2443, 2515, 2529, 2633, 2634, 2735, 2736, 2815, 2824, 2826, 2903
Lands as ... 2415, 2815
Reversal of forfeiture of ... 2636
Reserves from, other than settlement purchases by the holders of preferential right to apply ... 2815
Surrender of lands to the Crown and allotment of same as settlement purchases .. 1968, 2345, 2628
Withdrawal of applications for farms within ... 1961
Soldiers' Group Purchase Areas—
Confirmation of applications for ... 1833, 1891, 1972, 2167, 2242, 2346, 2435, 2531, 2635, 2734, 2902
Errata respecting ... 1879, 2034
Notification setting apart lands for ... 1828, 1833, 1966, 2044, 2160, 2237, 2427, 2526, 2626, 2628, 2632, 2823, 2898, 2901, 2902, 2903
Soldiers' Settlement—Vacant areas on certain ... 2243
Special Areas. (See "Special Areas.")
Suburban Holdings—
Crown lands set apart for ... 1903, 1914, 2838
Forfeited ... 2169, 2170, 2239, 2437, 2636, 2736
Reversal of forfeiture of ... 1973
Revocation of ... 2251, 2361, 2743, 2834
Suburban Lands—Sites, &c., for, at certain places .. 1841, 1915, 2837
Village Lands—Sites for, &c., at certain places, &c. 1841
Land and Valuation Courts—Notices of holding of, &c. (See "Courts.")
Land Boards (Local)—
Members and Acting Chairmen, &c., appointed, resigned, &c. ... 1877, 2033, 2378, 2619
Notice to persons to appear before ... 1821, 1961, 2034, 2225, 2336, 2417, 2518, 2622, 2720
Land Board Districts—Alteration of boundaries of .. 1841, 2063
Land Districts—Alterations of boundaries of ... 1841, 1915, 2063, 2747, 2837
Land and Income Tax Assessment Act—Registrars of Courts of Review appointed under ... 1930, 2004, 2196, 2197, 2270, 2474, 2560, 2664, 2858, 2936
Lane Elsie—Appointed Teacher of Dressmaking, Technical Education Branch, Department of Education ... 2269
Lane H.—Appointed Clerk, State Children Relief Branch, Department of Education ... 2004
Lands—Department of. (See "Public Service Act.")

Page

Langley A. A.—Appointed Senior Messenger, Department of Lands ... 1930
Larcombe's Settlement Purchase Area—Notification respecting ... 2334
Laverty F. H.—Resignation of, from Public Service .. 1930
Lawler Ellen—Appointed Shorthand-writer, &c., Department of Attorney-General and of Justice... 2270
Lawrence A. H.—Cancellation of Resignation of, from Public Service ... 2197
Lawrence W. J.—Appointed Chief Clerk, Department of Lands ... 2766
Lawton E. M.—Notification respecting recognition of, as Consul for United States of America at Sydney ... 2863
Leases. (See also "Land"; "Mining Notices"; "Forestry Act.")
After-auction Leases—Granted ... 2339, 2426
Annual Leases—
Applications for approved ... 2042, 2420, 2892
Cancelled ... 1831, 1893, 2048, 2144, 2165, 2239, 2429, 2430, 2827
Errata respecting ... 1879, 2335
Lapsing of applications for ... 2731
Non-renewal of ... 2348, 2429
Restoration of ... 1831, 1893, 1973, 2048, 2166, 2348, 2429, 2732, 2826, 2901
Withdrawal of land from, for certain purposes .. 2543
Conditional Leases. (See "Conditional Leases.")
Conditional Purchase Leases. (See "Conditional Purchase Leases.")
Crown Leases—
Addition of areas to ... 2733
Crown lands set apart for ... 1842, 1904, 1914, 1983, 1984, 2062, 2248, 2363, 2364, 2453, 2455, 2539, 2543, 2747, 2838, 2912, 2917
Forfeited ... 1832, 1890, 2048, 2436, 2528, 2732, 2900
Granted ... 1884, 1965, 2043, 2160, 2226, 2345, 2518, 2629, 2721, 2821, 2887
Modification of notification of ... 1985
Revocation of ... 1980, 2060, 2361, 2452, 2915
Reversal of forfeiture of ... 2049, 2528
Reversal of voidance of ... 2528
Surrender of ... 1891, 2732
Variation of conditions of ... 1961, 2148, 2149, 2720, 2817, 2818
Voidance of ... 2900
Forest Leases—Granted ... 2748
Improvement Leases—
Resumption of land from ... 2743
Surrender of ... 1890, 2631
Mining Leases. (See "Mineral Leases.")
Oyster Culture. (See "Oyster Culture Leases.")
Public Watering-places. (See "Watering-places, Public.")
Residential Leases—
Approval of applications to purchase land comprised in ... 1971, 2434, 2634, 2733
Approved ... 2166
Errata respecting ... 2623
Extension of terms of ... 2048, 2528
Forfeited ... 2827
Reserves from lease for—
After-auction purchase ... 2456, 2542
Artesian bore ... 2363
Aviation purposes ... 2457
Camping .. 1842, 1843, 1985, 2063, 2456, 2748, 2836, 2916
Cemetery ... 2542
General cemetery ... 2456
Hospital site ... 2252
Hospital ... 1842
Other than special leases ... 2456
Other than annual lease ... 1985
Preservation of native flora ... 2363
Public recreation ... 1842, 1914, 2063, 2363, 2456, 2457, 2542, 2645, 2916, 2836, 2837
Public hall ... 2363, 2645
Public hall site ... 2916
Police purposes ... 2837
Quarantine ... 2063
Rubbish depot ... 2456
Sanitary depot ... 2456
Sewerage ... 2252
Temporary common ... 1985
Travelling stock ... 1843, 1985, 2063, 2748, 2916
Timber ... 2063
Water supply ... 2837
Reserves from license and lease generally ... 2645
Reserves from lease generally ... 1985, 2179, 2253, 2543, 2645, 2916
Revocation of reserves from sale, lease, &c. ... 1840, 1902, 1981, 2060, 2064, 2176, 2251, 2253, 2360, 2361, 2364, 2451, 2536, 2644, 2646, 2746, 2836, 2910

Page

Leases—*continued.*
Revocation from Reserves—Sale, Lease, &c.—consequent on conversion of special leases 1841
1902, 1980, 2059, 2250, 2359, 2537
Scrub Lease—
Forfeited 2646
Granted 2621
Withdrawal of land from, for certain purposes 2058, 2910
Settlement Lease Areas—
Conversion of special leases into 2822
Crown lands set apart for 1842, 1914, 1984
2062, 2363, 2364, 2455, 2543, 2747, 2838, 2917
Extension of terms of 1832
Notification of execution of 1832, 2425, 2822, 2885
Variation of conditions of 2720
Special Leases—
Addition of area to 1959
Applications for 1830, 2899
Applications for extension of terms of 1974, 2827
Application to convert, &c. 1879, 2034
2144, 2149, 2224, 2333, 2417, 2516, 2622, 2883
Alteration of conditions, &c., of 2224, 2622
Errata respecting 2815
Extension of terms of 1824, 1880, 2152
2340, 2725, 2886
Forfeited 1972, 2050, 2346, 2431, 2637, 2827, 2899
Granted 1822, 1883, 1962, 2036
2150, 2337, 2418, 2519, 2624, 2722, 2819, 2888
Notifications respecting applications for extension of 1821
Reappraisement of rent of 1973, 2239
Reversal of forfeiture of 1972, 2050, 2431
Surrender of 1959, 2333, 2415, 2645, 2815
Tenders for. (See "Tenders.")
Variation of conditions, &c., of 2415
Withdrawal of land from, for certain purposes .. 2253
Town Lands Lease Purchases—Lapsing of 2735
Under—
Section 18 of Crown Lands Act Amendment Act—
Forfeited 2049
Withdrawal of land from, for certain purposes 1980
Western Lands Act. (See "Western Lands Act.")
Week-end Leases—Forfeiture of 2441

Lecky Bertha—Appointed Assistant Registrar of Births, Deaths, and Marriages, Millthorpe .. 2280
Lee W. F.—Appointed Forest Guard, Forestry Commission 2473
Legally Qualified Medical Practitioners. (See "Medical.")
Legislative Assembly—Further prorogation of .. 2125, 2671
Legislative Council—Further prorogation of 2125, 2671
Lewis C. E.—Appointed Engineering Draftsman, Department of Public Works 2766
Lewis Catherine—Retirement of, from Public Service 2378
Lewis S. D.—Appointed Junior Clerk, Petty Sessions Branch, Department of Attorney-General and of Justice 2766
Licenses—
Occupation. (See "Occupation Licenses.")
Under Water Act. (See "Water Act.")
Licensing Acts. (See also "Liquor Act.")—
Licensing Magistrates and Official Members appointed under 2129, 2196, 2270, 2385, 2499
Licensing Magistrates (Deputy) appointed under .. 2385
2499, 2777, 2858
Members of Licensing Courts appointed, &c., under 1861
2129, 2280, 2385, 2499
Lipscombe A. P.—Appointed Conditional Purchase Inspector, Tamworth 2079
Liquor Act—
Inspectors and Sub-Inspectors appointed under.. 1807, 2013
2203, 2280, 2385, 2777
Members of Police Force appointed to exercise authority under 1807, 1939, 2013, 2203, 2280
2385, 2777
Proclamation relating to sale of liquor on certain dates under 1938
Liquor (Amendment) Act—Notification respecting cessation of licenses of certain premises and assessment of compensation payable to said owners, &c., under 2611
Lismore—
Land District—Alteration of boundaries of 1841
Water Supply—Notification respecting 2665
Little L. G.—Resignation of, from Public Service 2197
Little W. A. and McIlveen (Ltd.)—Voluntary winding-up of, &c. 2649
Littlejohns R. W.—Appointed Junior Clerk, Registrar-General's Department 2858
Liverpool Stormwater Channel—Notification respecting 2480

Page

Living Wage to be paid to adult male and female employees—Declaration of New South Wales Board of Trade as to the 1945
Lloyd Williams and Co. (Sydney) Ltd.—Equity notice in matter of 2374
Local Government Act—
Alteration of—
Boundaries of certain Municipalities and Shires, &c. 2009, 2011, 2673, 2675, 2771, 2772
Division into Ridings of certain Shires 2011, 2012
2126, 2127, 2674, 2771, 2772
Amendment of proclamations and notifications of certain dates under 1806
Application of certain Ordinances and certain provisions of, to Shires or Municipalities .. 1906, 1859
1938, 2010, 2012, 2127, 2201, 2202, 2277, 2481
2604, 2675, 2770, 2771
Certificates of Qualification to act as Local Government Auditors, &c., issued under 2482
Examination of applicants for certificates of qualification as Auditor, Clerk, &c., to Shires or Municipalities—Places and dates of holding of 1867, 2806
Naming, &c., of Streets within certain Municipalities and Shires 2460
Notice of proposal to—
Alter the boundaries of certain Municipalities and Shires 2384
Declare portions of certain Municipalities and Shires to be Residential Districts, &c. .. 1860, 2127
2277, 2278, 2279, 2774, 2775, 2863
Enlarge certain Urban Areas 1860
Establish Urban Committees in respect of certain Urban Areas 2498
Unite certain Municipalities and Shires, &c. .. 2278, 2498
2604
Notification—
Directing the taking over of certain works, &c., by Councils of Municipalities under .. 1857, 2125, 2126
2275
Directing amounts to be set aside for purpose of effecting renewals or repairs to certain sewerage and Water Supply Works under 1858
Fixing period of liquidation of amount expended on certain Sewerage and Water Supply Works under 1858, 2125, 2603, 2665, 2666, 2862
Of completion, &c., of certain Sewerage and Water Supply Works, &c., under 1857, 2125, 2126, 2275
2769
Respecting—
Interest payable by Councils on certain Sewerage and Water Supply Works under 2769
Rates which may be levied by certain Councils under 2126
Plants and Animals declared to be noxious within certain areas 1845, 2183, 2649, 2843
Proclamations, &c., under—
Appointing, &c.—
Administrator of certain Municipalities 2383
Dates for first election of Urban Committeemen for certain Urban Areas 2277
Applying certain provisions of, to parts of Villages, &c., within certain Shires 2384, 2862
Declaring portions of certain Municipalities and Shires to be Residential Districts 1938, 2127
2201, 2276, 2674, 2862
Establishing Urban Committees in respect of certain Urban Areas 2277
Granting permission to certain Councils to levy Water Local Rates, &c. 2277, 2498
Public Wharves declared, &c., under 1859
Resumption of land under, for certain purposes..2502, 2608
2688, 2689, 2802
Local Government Department. (See "Public Service Act.")
Local Land Board. (See "Land Boards, Local.")
Lochinvar Settlement Purchase Area—Notification respecting 2046
Long Bight and Williamtown Drainage Union—Balance-sheet of 2844
Long Tunnel Gold Mine (No-Liability)—Application to register as a No-Liability Company 2647
Lonsdale H. L.—Appointed an Appointed Member of Licensing Court, Armidale 2280
Lost, Stolen, &c. Horses and Cattle. (See "Pound-keepers"; also "Rewards.")
Lost and Unclaimed Property—Auction sale of, in possession of Police 2689
Lowe's (2) Settlement Purchase Area—Notification respecting 2164
Loy P.—Appointed to act as Bailiff, Gulgong 2611

Page
Luckie E. R.—Appointed Messenger, The Treasury .. 2663
Lunn H.—Retirement of, from Public Service 2560
Lynam v. Lyons—Sheriff's notice in matter of 2556
Lyons E. L.—Appointed Junior Clerk, The Treasury .. 2857
Lyons H. A.—Appointed Junior Clerk, Department of Taxation 2559

M

McBEAN, G. G.—Appointed Forest Guard, Forestry Commission 2473
McDade J. V. J.—Appointed Surveyor, Department of Lands 2857
McDonagh Grace Madeline—Resignation of, from Public Service 2270
McDonald A. C.—Appointed to act as Warden's Clerk, &c., Carcoar, &c. 1816, 2270, 2713, 2766, 2880
McIlveen J.—Appointed Coroner, Inverell, &c. 1807
McIntosh J.—Appointed Coxswain, Dredge Service .. 2766
McJannett J. B.—Appointed to act as Assistant Registrar of Births, Deaths, and Marriages, Bungendore 1861
McKenzie Margaret—Resignation of, from Public Service 2858
McKern Gertrude—Appointed Sister, Waterfall Sanatorium 2858
McKinnon Jessie—Appointed Matron, Grandview Home 2858
McLelland H. D.—Appointed Member on Board of Aborigines Protection Board 2129
McMahon M. J.—Appointed Licensing Magistrate, &c., Wollongong 2129
McNeice W. H.—Appointed Assistant Valuer, Department of Valuer-General 1930
McRae F. P.—Appointed Assistant to Examiners, Registrar-General's Department 2474
Machejefski Dulcie Mildred—Assumption, &c., of name of Dulcie Mildred Scott by 1915
Machejefski Helen Amy—Assumption, &c., of name of Helen Amy Scott by 1915
Machejefski W. L.—Assumption, &c., of name of W. L. Scott by 1915
Mackenzie T. F.—Resignation of, from Public Service 2767
Mackie J. S.—Appointed Junior Clerk, Public Trust Office, &c. 2664
Macleay River Co-operative Steamship Co. (Ltd.)—General Meeting of Shareholders of 2182
Macmullan D. H.—Appointed Senior Clerk, Pay Branch, Department of Public Works 2766
MacPhail Elsie Maud—Resignation of, from Public Service 2767
MacVean Amy v. G. H. Edwards—Registrar's notice in matter of 2660
Magistrates—
Chamber, appointed 2474
Industrial, appointed 2196, 2270
Licensing. (See "Licensing Acts.")
Under Fair Rents Act, appointed 2196, 2270
Maguire A. H.—Retirement of, from Public Service .. 2858
Maguire G. F.—Retirement of, from Public Service .. 1931
Maitland Land District—Alteration of boundaries of .. 2837
Major's Creek Syndicate (Ltd.)—Application to register as 2921
Malcolm H.—Appointed Head Teacher of Galvanised Iron, &c., Technical Education Branch 2664
Mallarky S. R.—Retirement of, from Public Service .. 2197
Mallinson Ellen J.—Retirement of, from Public Service 2858
Maloney A. B.—Appointed an Appointed Member of Licensing Court, Nambucca 2385
Manion J. J.—Appointed Coroner, Crookwell, &c. 2863
Marciano. (See "Doutty.")
Maroo Settlement Purchase Area—Notification respecting 2362
Marine Inquiry Courts. (See "Courts.")
Marquetts (Ltd.), Newcastle—Voluntary winding-up of, &c. 1917
Marriage of Minors—Persons appointed to give consent to 1949, 2137, 2506, 2611, 2689
Marriages—
Change of residence of Ministers for celebration of 1810
1949, 2135, 2285, 2505, 2698, 2871
Ministers ceased to be registered for celebration of 1810
1950, 2135, 2285, 2699, 2871
Ministers and others registered to celebrate 1810
1949, 2135, 2285, 2505, 2698, 2871
Marshall R.—Retirement of, from Public Service .. 2858
Martyn A. J.—Retirement of, from Public Service .. 2560
Maules Creek—Regulations for Church of England portion of General Cemetery at 2145
May E. A.—Appointed Coroner, &c., State of New South Wales 2129, 2270, 2377, 2858

Page
May R. W.—Appointed Deputy Commissioner of Government Savings Bank 2129
Mayo J. A.—Appointed an Appointed Member of Licensing Court, Wollongong 2129
Meade J. A.—Appointed Officer-in-Charge, Shaftesbury Institution 2560
Medical—Additional List of Legally Qualified Medical Practitioners 1870, 2135, 2699
Meikle W. J.—Resignation of, from Public Service .. 2378
Meloy J. (Ltd.)—General Meeting of Members of ... 2255
Meroe Bore Water Trust. (See "Water Act.")
Metalace (Ltd.)—General Meeting of Members of ... 1988
Metropolitan Meat Industry Board—Appointment of Veterinary Cadets on Staff of 2499
Metropolitan Traffic Act—Provisions of, applied to certain Municipalities 2770
Metropolitan Water and Sewerage Acts. (See also "Water Supply and Sewerage Board, Metropolitan")—
Boundaries of certain Drainage Areas declared under 2481
By-laws under 2606, 2868
Meynink H. R.—Appointed Coroner, Collarendabri, &c. 2129
Middleton C. A. F.—Appointed Draftsman, Land Board Office, Maitland 2473
Miles V. J. R.—Appointed Official Visitor, and Chairman to Rydalmere Mental Hospital, &c. 2605
Miller T.—Assumption, &c., of name of W. Pimley, by 2749
Miller W. F. J.—Appointed Clerk Associate to Mr. Justice James, &c. 2013
Miller's Forest Drainage Union—General Meeting of Members of 2503
Millie Bore Water Trust. (See "Water Act.")
Mills C. F.—Appointed a Mining Surveyor 1874
Mineral Leases—
Under Mining Act, 1906—
Approved 1816, 1817, 1874, 1875, 1955
2029, 2030, 2141, 2221, 2289, 2290, 2413, 2414
2511, 2617, 2618, 2714, 2715, 2813, 2814, 2881
Applications for authority to prospect, &c., refused, &c. .. 1817, 1875, 1956, 2030, 2221, 2414, 2814
Cancelled, refused, &c. 1817, 1818, 1874
1875, 1955, 1956, 2029, 2030, 2031, 2142
2221, 2222, 2290, 2413, 2414, 2511, 2512
2617, 2618, 2714, 2715, 2813, 2814, 2881
Granted 2290, 2414
Notice of intention to cancel, refuse, &c. 1816, 1817
1874, 1875, 1955, 1956, 2030, 2301, 2142, 2221
2222, 2413, 2414, 2511, 2618, 2714, 2813, 2881
Mines, Department of. (See "Public Service Act.")
Mining Act, 1906—
Notices under section 91 of 1876, 2142, 2414, 2814
Private lands declared under 2028, 2141, 2289, 2616
2617, 2813, 2879
Regulations under 2511
Regulations under, repealed, &c. 2511
Revocation of reserves under 1818, 1957
Reserves from occupation under Miners' Rights, &c., under 1818, 2716
Reserves from alienation for mining, &c., under .. 1876
1958
Revocation of notification of exemption from leasing provisions under 2031, 2512, 2618
Revocation of reserves from alienation for mining, &c., under 2032
Suspension of labour conditions on certain leases, &c., under 1876, 1956, 1957, 2031
2142, 2222, 2290, 2414, 2512, 2618, 2715, 2814
Mining on Private Lands Act—Applications for leases under. (See "Mineral Leases.")
Mining Act, 1874. (See also "Mineral Leases")—Reserves from occupation under Miners' Rights, &c. (See "Land.")
Mining Companies—Application to register as a (No-Liability) Company, &c.—
Bright Gold Mining Syndicate (No-Liability) 2065
Chrome Mines 2841
Crown Gold Mine (No-Liability) 1844
Crown South Gold Options (No-Liability) 2648
Deep Levels Hill End Mines (No-Liability) 2841
Digger Prince Gold and Diamond Mines (No-Liability) 2458
Long Tunnel Gold Mine (No-Liability) 2647
Major's Creek Syndicate (Ltd.) 2921
Wollondilly Silver Mining Co. (No-Liability) 2255
Mining Notices—Reserves from occupation under Miners' Rights, &c. (See "Land"; "Mining Act, 1906.")
Mining Registrars appointed 1816, 1930, 2003, 2141, 2378
2664, 2713, 2766, 2858, 2880, 2936, 2937, 2938
Mining Surveys appointed 1874, 2413

Page

Ministers of Religion—
Ceased to be registered 1810, 1950, 2135, 2285, 2699, 2871
Change of residence of 1810, 1949, 2135, 2285, 2505, 2698, 2871
Registered to celebrate Marriages. (See "Marriages.")
Minors, Marriages of—Persons appointed to give consent to 1949, 2137, 2506, 2611, 2689

Mirrool Irrigation Area—
Errata respecting 2225, 2226, 2623
Forfeiture of leases of irrigation farms or blocks within 1834, 2169, 2348
Notification setting apart Crown lands for irrigation farms or blocks within 2039, 2230
Provisional reversal of forfeiture of leases of farms or blocks within 2737
Mitchell D. M.—Resignation of, from Public Service .. 2858
Mitchell W. H.—Appointed Superintendent, Industrial Farm Home for Boys, Mittagong 2004

Mittagong—Closing Time for Shops, District of 2013
Mollison A. J.—Appointed Government Medical Officer, Molong 2604
Molloy J. C.—Appointed Clerk, Coast Hospital 2765
Molonglo Gold-field. (See "Gold-fields.")
Monahan Semper Fidellis—Appointed Shorthand-writer, &c., Department of Agriculture 2935
Montgomery A. W.—Appointed Junior Clerk, Department of Agriculture 2559
Moody B. L.—Appointed Dairy Inspector, Office of Director-General of Public Health 2559
Moomin Bore Water Trust. (See "Water Act.")

Morgan A. G.—Appointed Warden's Clerk, &c., Holbrook 2003
Morgan B.—Appointed Deputy Licensing Magistrate, &c., Burrowa 2499
Moroney E. W.—Appointed Clerk, Newcastle Branch, &c., Department of Navigation 2765
Morphine, &c., declared a poison within meaning of Poisons Act 2200
Mossman Ellis & Co. (Ltd.)—Voluntary winding-up of, &c. 2840
Mossop J. W.—Appointed Superviser of Cleaning, Premier's Department 2377
Motor Vehicle (Taxation) Act—Exemption of certain Boards from provisions of 2603

Mount Dudley Gold Mining Co. (No-Liability)—Equity notice in matter of 2374
Mount St. Margaret, Ryde—Appointment of Chairman and Official Visitors to 2605
Mountain View Settlement Purchase Area—Notification respecting 2235
Mowle E. B.—Appointed Inspector, Accounts Branch, Department of Public Works 2766
Mungyer Bore Water Trust. (See "Water Act.")

Municipal—
Appointment, &c., of—
Poundkeepers 1845, 2459
Impounding Officers 1918, 2183, 2459, 2752
Inspectors 1917, 1988, 2183, 2256, 2367, 2752
Errata respecting proposal by Municipality of Dundas to raise a special loan if six thousand pounds 2650
Naming, &c., of Streets within certain Municipalities 2067, 2068, 2255, 2256, 2367, 2460, 2546, 2547, 2650, 2751, 2842, 2923
Notices respecting notice of motion, &c., *re* proposal by Council of Municipality of—
Blackheath to raise a special loan of seven thousand eight hundred and fifty pounds 2067
Bowral to borrow seven thousand pounds 2460
Cooma to raise a special loan of three thousand five hundred pounds 2751
Dundas to raise a special loan of six thousand pounds 2547, 2752
Grafton to borrow five thousand pounds 2546
Hurstville to borrow one hundred thousand pounds 2752
Mosman to raise a special loan of one hundred thousand pounds 1844
Walcha to borrow five thousand five hundred pounds 2923
Waterloo to vary loan of thirty thousand pounds 2068
Woollahra to raise special loans of one hundred and twenty thousand pounds 2183, 2459
Notice to persons respecting sale, &c., of certain land within certain Municipalities 1917, 2367, 2460, 2546, 2924
Notification respecting public gates within 1918
Plants and animals declared to be noxious within certain Municipalities 2649
Public Pounds abolished, &c., at certain places 1845

Page

Municipal—*continued.*
Public Roads declared, &c., within certain Municipalities 2924
Scavenging Areas declared by Councils of certain Municipalities 2067, 2460, 2924
Murchison F. J.—Appointed First Class Pilot, Port Jackson 1807
Murphy W.—In matter of alleged claim against the Government by 2385
Murphy W. H.—Appointed to act as C.P.S., Kyogle.. 1856
Murray F. S.—Appointed Member and Chairman of Local Land Board, Armidale, &c. 1877
Murray W. P.—Appointed an Appointed Member of Licensing Court, Nambucca 2385
Murwillumbah—
Land District—Alteration of boundaries of 1841
Swamp Drainage Trust. (See "Water Act.")
Muttama Gold-field. (See "Gold-fields.")
Myers M. L.—Retirement of, from Public Service 2560

N

N.S.W. Concrete Co. (Ltd.)—Equity notice in matter of 2762
Nardin E. W.—Appointed Supervising Engineer, &c., Department of Public Works 1855
National Art Gallery—Trustees of, appointed 2863
Natioinal Meat Preserving Co. (Ltd.)—Voluntary winding-up of, &c. 2842
Navigation Act—
Applications invited for positions of Assessors to assist the Court of Marine Inquiry under .. 2506
Regulations under 1808
Navigation, Department of. (See "Public Service Act.")
Neale O. A.—Appointed Clerk, State Children Relief Branch, Department of Education 2004
Necropolis—Balance-sheets of Cemeteries at 2438
Neglected Children and Juvenile Offenders Act—
Honorary Probation Officers appointed, &c., under.. 2385, 2675, 2863
Special Magistrates appointed under 2196, 2270
Negus W.—Retirement of, from Public Service 2270
Nelson E. A.—Appointetd Cadet Draftsman, Western Land Board Office 2766
Nepean C. H.—Appointed Dairy Inspector, Office of Director-General of Public Health 2559
Nepean District Hospital—Provisions of Public Hospitals Act extended to 2124
New Redhead Estate and Coal Co. (Ltd.)—By-laws, &c., for regulating the traffic on railways of 2922
New South Wales—
Board of Trade—
Appointment of—
Commissioners of 2605
Beeby His Honor G. S. as President of 2605
Holme J. B. as Deputy President of..... 2605
Declaration of, as to the living wage to be paid to adult male and female employees 1945
Notification respecting conditions of apprenticeship in industry or occupation of bricklaying 2690
Wheat Marketing Act—Balance-sheet relating to State Wheat Office 1948, 2389
New Yarrawa Bore Water Trust. (See "Water Act.")
Newcastle—Appointment of Trustees for Christ Church Property at 2544
Newman L. H.—Appointed Assessor, Department of Taxation 2195
Newton Catherine—Assumption, &c., of name of Catherine Phillips by 2181
Newton W. J. R.—Assumption, &c., of name of W. J. R. Phillips by 2181
Nimbin Co-operative Dairy and Carrying Co. (Ltd.)—General Meeting of Members of 1987
Noble W. J.—Appointed Messenger, Rural Industries Branch, Department of Agriculture 1855
Norman J. E. R.—Appointed Shipping Inspector, &c., Bellinger River 1855, 2195
Norman R. D.—Appointetd Clerk, Master-in-Lunacy's Office 1929
North H. M.—Appointed Senior Medical Officer, Department of Mental Hospitals 2079
Northcote R. E.—Services of, dispensed with under Public Service Act 2197
North-street Drainage Union. (See "Water Act.")
Nott M. C.—Appointed C.P.S., Central Police Office .. 2196
Nowland H. H.—Appointed Medical Superintendent, Second Class, Mental Hospitals 1929
Nowley Bore Water Trust. (See "Water Act.")
Novelty Entertainments (Ltd.)—Voluntary winding-up of, &c. 2458
Noxious Plants and Animals, &c. (See "Municipal"; "Shires"; "Local Government Act.")

Page

O

OCCUPATION Licenses—
Cancelled 2661, 2736, 2829, 2899
Granted 2431
Reversal of non-renewal of 1894, 1974, 2049, 2166, 2244, 2829
Preferential—
Cancelled 2661, 2829
Reversal of non-renewal of 2531, 2829
Withdrawal of land from, for certain purposes .. 2063, 2620, 2645, 2917
O'Connell Mary Ellen—Retirement of, from Public Service 2270
O'Connor H.—Assumption, &c., of name of H. Winfrey by 2254
O'Connor Marion Jane—Retirement of, from Public Service 2378
Ogden Claude R. and Co. (Ltd.)—Voluntary winding-up of, &c. 1917
O'Gorman V. P.—Retirement of, from Public Service 2197
O'Hanlon v. Helding and another—Sheriff's notice in matter of 2266
O'Hanlon W. J.—Appointed to act as Warden's Clerk, &c., Nowra 1816
O'Hara J.—Appointed Junior Clerk, Department of Taxation 2195
O'Neill F.—Resignation of, from Public Service 2560
Ophir Gold-field. (See "Gold-fields.")
Opossums. (See "Birds and Animals Protection Act.")
Orford R. J.—Appointed Government Medical Officer, Stroud 2385
O'Sullivan E. F.—Appointed Clerk-in-Charge, Correspondence and Records, Department of Mines 1930
Ouvrier J.—Appointed Junior Clerk, Petty Sessions Branch, Department of Attorney-General and of Justice 2196
Overend B. R.—Appointed Government Medical Officer, Trundle 1807
Oyster Culture Leases—
Amended boundaries of 2016
Applications for 1810, 1867, 1943, 1947, 2022, 2135, 2215, 2284, 2389, 2505, 2610, 2695, 2807, 2873
Cancellation of conditions relating to 1942, 2016
Cancelled 2204
Forfeited 2204
Granted 1809, 1862, 2015, 2203, 2386, 2501, 2687, 2778
Renewed 1862, 1863, 1942, 2501, 2687, 2778
Surrender of 1942, 2130, 2204, 2282, 2387, 2778, 2863
Tenders for. (See "Tenders.")
Oyster Reserves, Public. (See "Fisheries Act.")

P

PACKHAM P. P.—Appointed Clerk, &c., Crown Solicitor's Office, &c. 1856, 2935
Palser H.—Appointed to act as Officer authorised to issue Miners' Rights, &c., Bellingen, &c. 1816, 2141, 2474, 2880
Parker D. F.—Appointed to act as C.P.S., &c., Gosford 1856
Parkes—
Land District—Alteration of boundaries of 1915
Water Supply Works—Notification respecting 2126
Parks—Trustees of. (See "Trustees.")
Parliament. (See "Legislative Assembly"; also "Legislative Council.")
Parliamentary Electorates and Elections Act—
Electoral Registrars appointed under 2128, 2279, 2676
Electoral Registrars (Deputy) appointed under 1860, 2128, 2279, 2605, 2676, 2776
Electoral Registrars (Assistant) appointed under.. 1860, 2128, 2676
Electoral Registrars (Assistant Deputy) appointed under 1860, 2280, 2676, 2776
Polling-places abolished, appointed, &c., under 1809, 2608, 2805
Revision Courts under. (See "Courts.")
Partnerships dissolved—
Rowe T. G., C. R. Seabrook, and C. R. Rogers 1843
Wakefield M. A. and A. Matthews 1843
Cleaver A. W. and H. W. Taylor 1844
Morgan U. and E. Downey 1844
Anderson E. W. and W. H. Rogers 1916
Sunderland C. L., H. J. Vince, and E. G. Sherwood.. 1916
O'Brien F. G., N. R. Mackay, and W. J. Rollings ... 1916
Bligh W. O. and F. C. R. Wiggins 1916
Buchanan F. G. and P. D. Brown 1916
Chambers E. and A. R. Fitch 1916

Page

Partnerships dissolved—*continued.*
Flack R. and J. D. Brown 1916
Wallace Lily Augusta, M. Anderson, and D. Leslie .. 1916
Street P. and R. Goodyer 1916
Scutts H. A., H. A. Scutts, and G. M. Stewart 1986
Phillips R., A. Lace, and W. H. Line 1986
Cox W. M., S. N. Lees, and Ethel Maude Cox 1987
Barton G. R. and G. F. Wood 1987
Oxby W., and S. G. Oxby 1987
Thomson Elizabeth Chisholm and Hester Louise Mars Morton 1987
Todhunter S. M. and E. P. Coleman 1987
Eucmark J. H. S. and H. M. Burton 1987
Kennedy P. W. and C. E. Brumby 1987
Hutton J. M. and T. Fishpool 2066
Dunn H. T. and R. Daly 2066
Alam J. J. and A. W. Bolger 2066
Sharman C. T. and R. Sharman 2066
Taylor J. W. G. and H. C. Taylor 2066
Hipwell R. E. and D. A. Hipwell 2067
Kalantys E., Mena Levoune, and E. Fardovly 2067
Howes E. and Ada Sarah Solomon 2067
Kan W., C. Ching, and W. O'Jay 2181
Fox A. G. and G. A. Fox 2181
Carter A. and H. G. Moroney 2181
Owner J. and R. H. Clifford 2181
James A. E. and W. L. Barnes 2181
Manwaring O. A., C. Parton, F. B. Barnett, and R. M. Cox 2181
Butler A. H. and G. Wangenheim 2254
Holston J. L. and J. R. Trivett 2254
Phillis W. and F. W. Munyard 2254
Gregory E. W. and R. J. Bardin 3365
Berry N. C., A. S. Halcrow, and H. A. Birch 2365
Wilson L. U., G. V. Wild, and A. R. Shepherd 2365
Towart G. H. A. and R. G. Henderson 2365
Davy H. S., C. V. Krinks, and F. L. Krinks 2457
Graham E. R. and J. W. Shand 2457
Bargwanna J. H. and C. W. Robertson 2457
Harrold H. H. and J. Mortimer 2457
Everingham J. W. and H. S. Ruprecht 2457
Somerville H. and S. A. Norman 2457
McCormack Clare and Ella Alexandra Campling .. 2458
Judd F. L., G. S. Tarling, and H. W. Weeks 2458
Williams E. L., W. Cumming, and T. C. Lawson .. 2544
Barnett F. C. and A. E. Williams 2545
Marquett F. J. and L. Sutherland 2545
Watts H. C., A. C. Garrard, and S. Tate 2545
Gardiner R. A. and C. T. Mersh 2545
Martin R. and R. Leach 2545
Moss B. and W. Siggs 2545
Dunn W. T. and E. J. Dunn 2647
Melrose W. and F. G. Hallett 2647
Saunders R. J. and J. P. G. Basclain 2647
Day G. and W. Hackett 2647
Johnstone A. C. and L. M. McLeod 2647
Eyles W. R. and S. H. Eyles 2647
Keesing H. and C. M. Walker 2749
Woof R. and H. H. Inman 2750
Quinn E. W. P. and F. H. S. Doyle 2750
Campbell W. W. and H. Craig 2750
Warnes S. T. and W. J. Marlin 2750
Ambler C. and W. A. Gilson 2750
Yates H. N. and A. S. S. J. Jones 2750
Guiffre P. and S. Gentile 2839
Clark D., I. M. Woolf, C. P. Reid, H. S. Grenenger, and W. P. Bennett 2840
Craft T. and A. Craft 2840
Lancaster F. A. and R. L. Elliott 2840
Hornby E. and D. Hughes 2840
Sirakis C. and N. Misghiros 2840
Alford A. C. and E. H. Chaseling 2840
Cullen Jessie and Ethel May Harriss 2920
Scott P. H. and E. R. Cochrane 2920
Storey T. W. and R. S. Storey 2920
Couldwell S. and I. Couldwell 2920
Becker W. and F. Crabtree 2920
Baxter H. H., E. J. Curtin, and C. J. Young 2920
Sumner C. H. and L. W. Pearce 2921
Roberts J. and H. J. Fox 2921
Hewland J. R. and W. Cummins 2921
Pastures Protection Act—
Amalgamation, &c., of certain Pastures Protection Districts under 2867
Applications to erect rabbit-proof fences, &c., under 1821, 1879, 2034, 2144, 2149, 2415, 2619
Chairman of Pastures Protection Boards appointed, &c., under, for certain Districts 2069, 2183, 2185, 2186, 2258, 2367, 2368, 2650, 2927
Directors and Members of Pastures Protection Boards appointed, &c., under 1807, 2548, 2650

Page

Pastures Protection Act—*continued.*
Forms under—
Nos. 76 to 86 2205
No. 36 (amended) 2205
Inspectors and Acting Inspectors appointed, resigned, &c., under 1807, 1861, 1939, 2013, 2129, 2203, 2280, 2499, 2605, 2675, 2778
Notice of objectioins *re* applications for erection of rabbit-proof fences, &c., under 1821, 1879, 2034, 2144, 2149, 2415, 2619
Notifications under, respecting the date on which owners or occupiers shall commence suppressing and destroying rabbits and noxious animals within certain Districts .. 1846, 2185, 2465, 2547, 2650
Notifications under, placing travelling stock and camping reserves under control of Pastures Protection Boards 1982, 2177, 2915
Proclamation extending provisions of, to destruction of wild pigs within certain Districts 1857
Rabbit-proof fences adopted by certain Boards under 1988, 2069
Rabbit Inspectors appointed under 2754
Rate of assessment within certain Districts .. 1846, 2185, 2258, 2368, 2650, 2845
Registration of Brands under. (See "Sheep Brands and Marks.")
Regulations under—
No. 47E 2205
No. 12 (amended) 2205
Suspension of certain provisions of, relative to—
Coastwise Sheep and Coast District Sheep 2201
Introduction of Sheep from States of Victoria, Queensland, and South Australia 2200
Withdrawal of certain travelling stock and camping reserves from control of certain Pastures Protection Boards under 1839, 1982, 2062, 2362, 2455, 2542, 2747, 2834

Pastures Protection Boards—
Balance-sheets—
Berrima 1990
Canonbar 1989
Coonabarabran 1847
Cooma 2184
Deniliquin 2844
Eden 1849
Forbes 2651
Grafton 1991
Milparinka 2465
Moulamein 2753
Menindie 1920
Narrabri 1992
Wagga Wagga 1919, 2185
Yass 1848
Paterson Rev. J.—Appointed Presbyterian Chaplain, Parramatta Gaol 2777
Paton E. J.—Retirement of, from Public Service 2939

Patten R. A.—
Appointetd Manager, North Bangaroo Stud Farm .. 1855
Extension of probationary appointment of 2935
Services of, dispensed with under Public Service Act 2935
Patterson J. R.—Appointed Head Teacher of Engine-driving, Sydney, Technical Education Branch 2936
Paul and Gray (Ltd.)—Equity notice in matter of .. 2932
Payne Winifred—Retirement of, from Public Service 2197
Peak Hill Water Supply—Notification respecting 2666
Peden D.—Appointed Gardener, Rookwood State Hospital and Asylum 2195
Pelr Evelyn Somerset—Appointed Clerk, Department of Public Instruction 2473
Pelham H. L.—Appointed Warden's Clerk, &c., West Wyalong 2197
Pennefather G. A.—Retirement of, from Public Service 1930
Penrol (Aust.) Ltd.—General Meeting of Shareholders of 1988
Percy C. E.—Appointed Government Medical Officer, Manildra 2385
Persons permitted to purchase land. (See "Land.")
Phillips Catherine—Assumption, &c., of name of, by Catherine Newton 2181
Phillips W. J. R.—Assumption, &c., of name of, by W. J. R. Newton 2181
Phoemco (Ltd.)—Voluntary winding-up of, &c. 2066
Pictorial Advertising (Ltd.)—
General Meeting of Members of 1916
Voluntary winding-up of, &c. 1845
Pimley W.—Assumption, &c., of name of, by T. Miller 2749
Pitt G. J.—Retirement of, from Public Service 1856
Plummer Lillian May Sarah—Appointed Teacher of Dressmaking, Technical Education Branch, Department of Education 2269

Page

Pointing Ivy. (See "Caldwell's Wines, Ltd.")
Poisons Act—
Morphine, &c., declared a poison within meaning of .. 2200
Regulations under 2015
Police Force—
Appointments in, of—
Branston A. as Superintendent First Class 2013
Park W. as Superintendent Second Class 2013
Woods E. S. to rank of Inspector First Class 2385
Hood R. E. to rank of Inspector First Class 2385
Mankey T. P. to rank of Inspector First Class .. 2385
Bolton H. to rank of Inspector Second Class 2385
Leary A. to rank of Inspector Second Class 2385
Sherwood W. D. to rank of Inspector Second Class 2385
Rose W. H. to rank of Acting Inspector Third Class 2385
Hamilton J. S. to rank of Acting Inspector Third Class 2385
Pritzler F. J. to rank of Acting Inspector Third Class 2385
Confirmation of appointment of—
Moroney G. T. A. as Superintendent Third Class.. 2013
Robinson J. H. in rank of Inspector Third Class.. 2385
Byrne P. J. in rank of Inspector Third Class 2385

Police Offences Act—Persons authorised to hear and determine offences under sections 6 and 7 of 2197, 2664, 2858
Police Regulation Act—Rules amended under 1808
Police Regulation (Superannuation) Act—Rules amended under 1808
Pollard R. A.—Appointed Clerk, Petty Sessions Branch, Department of Attorney-General and of Justice 2474
Polling-places. (See "Parliamentary Electorates and Elections Act"; "Water Act.")

Polly Brewon No. 2 Bore Water Trust. (See "Water Act.")
Pomery V. (See "Vanhee.")
Poole J. F.—Appointed Messenger, &c., Master in Lunacy's Office 2765
Pooley L. J.—Appointed Deputy Auditor-General 2280
Pople J. C.—Appointed Draftsman, Department of Lands 2196
Portugal—Notification respecting resignation of Consul for 2128
Poundkeepers. (See also "Municipal Shires") appointed at certain places .. 1845, 2068, 2367, 2459, 2650
Poundkeepers and others—notices to, respecting horses, &c., lost, &c. 1853, 1926, 2076, 2267, 2471, 2762, 2855
Pounds—
Abolished, established, &c., at certain places ... 1845, 2367, 2547, 2650, 2843, 2844, 2926
Inspectors of, appointed 1808, 2277
Premier's Department. (See "Public Service Act.")

Proclamations respecting—
Appropriation of Land. (See "Resumption of Land.")
Banks and Bank Holidays Act—Holidays proclaimed under. (See "Holidays.")
Birds and Animals Protection Act. (See "Birds and Animals Protection Act.")
Closer Settlement Acts. (See "Closer Settlement Acts.")
Courts. (See "Courts.")
Crown Lands Consolidation Act. (See "Crown Lands Consolidation Act.")
Crown Lands proclaimed. (See "Crown Lands Consolidation Act.")
Fisheries Act. (See "Fisheries Act.")
Forestry Act. (See "Forestry Act.")
Holidays (Bank) proclaimed. (See "Holidays.")
Local Government Act. (See "Local Government Act.")
Legislative Assembly. (See "Legislative Assembly.")
Legislative Council. (See "Legislative Council.")
Liquor Act. (See "Liquor Act.")
Mining Act, 1906. (See "Mining Act, 1906.")
Public Trusts Act. (See "Public Trusts Act.")
Resumption of Land. (See "Resumption of Land.")
Stock Act. (See "Stock Act.")
Supreme Courts. (See "Courts.")
Superannuation Act. (See "Superannuation Act.")
Theatres and Public Halls Act. (See "Theatres and Public Halls Act.")
Waters closed against use of fishing nets. (See "Fisheries Act.")

Proposed Surrender and Exchange of Land. (See "Land.")
Proust L. E. R. A.—Appointed Senior Surveyor, Metropolitan Land Board Office 2857

Page

Pryor G. J.—Appointed Clerk, Technical Education Branch ... 2936
Public Gates. (See also "Municipal"; "Shires.")—
Applications for ... 2743
Public Health Act. (See also "Municipal"; "Shires.")—
Notification under, respecting Unhealthy Land situated within—
Sutherland Shire ... 1863
Municipality of Rockdale ... 2682, 2685, 2686
Sanitary Inspectors appointed under ... 1811
Public Health (Amendment) Act—
Regulations under ... 1942
Revocation of proclamation declaring infected areas within meaning of ... 2382
Public Hospitals Act—Proclamation under, extending provisions of, to certain hospitals ... 2124
Public Oyster Reserves. (See "Fisheries Acts.")
Public Roads Act. (See "Roads.")
Public Schools—
Proposed establishment of, at certain places .. 2013, 2130, 2212, 2605, 2867
Resumption of land for sites for. (See "Resumption of Land.")
Teachers appointed, promoted, &c. (See "Public Service Act.")
Tenders for erection, &c., of. (See "Tenders.")
Public Service Act—
Amended Grading, Classification, &c., of—
Short J. ... 2378
Jamieson D. R. ... 2560
Application invited for positions in Public Service ... 1856, 1931, 2005, 2080, 2198, 2270, 2379, 2475, 2561, 2664, 2767, 2768, 2859, 2939
Notification respecting the holding of Grade Test under, &c. ... 2768
Agriculture, Department of—
Appointments—
Clerks and Junior Clerks ... 2003, 2557, 2765
Experimentalists ... 2003
Shorthand-writer, &c. ... 2559, 2765, 2935
Dairy Instructors ... 1855, 2765
Manager ... 1855
Messenger ... 1855
Senior Dairy Instructor ... 2765
Confirmation of appointment of—
Johnston N. M. 2196 White L. C. ... 2765
Green L. J. ... 2765 Bryce N. J ... 2935
Extension of probationary appointment of R. A. Patten ... 2935
Termination of Services of J. B. Suttor ... 2197
Attorney-General and of Justice, Department of—
Appointments—
Registrars of Births, &c. (See "Registrar.")
Clerks and Acting Clerks of Petty Sessions .. 1856, 1930, 2004, 2080, 2196, 2197, 2270, 2378, 2473, 2560, 2664, 2766, 2858, 2935, 2936
Clerks and Junior Clerks—
Crown Solicitor's Office ... 1856, 2935
Petty Sessions Offices .. 2004, 2196, 2270, 2473, 2766
Public Trust Office ... 2270, 2664
Chief Industrial Magistrate's Court ... 1930
Office of Clerk of the Peace ... 2004, 2080
Ministerial Office ... 2270, 2858
Sheriff's Officers ... 2936
Deputy Licensing Magistrates ... 2858
Assistant Clerks of Petty Sessions ... 2560, 2935
Relieving, &c., Clerks of Petty Sessions ... 2270, 2473
Shorthand-writers, &c. ... 2858, 2935
Gaolers ... 2080, 2560
Police Magistrates ... 2196, 2270
Typist ... 2560
Officer-in-Charge ... 2560
Librarian ... 2935
Court-keepers ... 2936
Confirmation of appointment of—
Long Bertha Frederica ... 2378 Hardman B. J. ... 2560
King B. ... 2858
Wilson H. E. ... 2560 Pritchard S. G. ... 2935
Audit, Department of—
Appointments—
Clerks and Junior Clerks ... 2195, 2377
Records Assistant ... 2195
Gardener ... 2195
Examiner ... 2269
Confirmation of appointment of—
Lees A. D. C. ... 2765
Linder E. W. ... 2765

Page

Public Service Act—*continued.*
Chief Secretary's Department and Office of the Minister for Public Health—
Appointments—
Shorthand-writers, &c. ... 2473
Clerks and Junior Clerks ... 1929, 2079, 2559, 2765
Deputy Inspector General ... 1929
Attendants ... 2663
Senior Clerk ... 2377
Compilers ... 2473
Emergency Chief Messenger ... 2473
Assistant Medical Officer ... 2559
Inspector ... 2765
Chief Messenger ... 2765
Nurse ... 2765
Sister ... 2858
Messengers ... 2765, 2935
Record Attendant ... 2765
Cook ... 2935
Emergency Medical Superintendents ... 1929
Visiting Medical Officer ... 1929
Medical Superintendents, &c. ... 1929
Matron ... 1929
Senior Medical Officers ... 2079, 2858
Gardener ... 2079
Dairy Inspectors ... 2269, 2559
Assistant Sub-Matron ... 2377
Confirmation of appointment of—
Tallentire C. T. .. 1929 McKinnon C. H. J. 2473
Byrne P. J. ... 1929 Pinkerton Ethel Corry ... 2559
Williamson C. ... 2079
English L. F. ... 2079 Cawood Dorothy
Hall C. R. ... 2195 Gwendolen ... 2559
McCarthy Nellie 2195 Hoad L. J. A. ... 2663
Hagney H. V. ... 2269 Quigley Louisa Georgina ... 2858
Jones W. G. ... 2473
Education, Department of—
Appointments—
Clerks and Junior Clerks ... 1929, 2004, 2473, 2936
Shorthand-writers, &c. ... 1929, 2269
Matrons ... 2004, 2858
Attendants ... 2004, 2196
Head Teacher of Fitting and Machining, &c. .. 2269, 2664, 2936
Medical Officers ... 2004, 2196, 2473
Lecturer ... 1929
Inspectors of Secondary Schools ... 2004
Examiners ... 2004
Librarian ... 2004
Teachers of Needlework, &c. ... 2004, 2196, 2269, 2664, 2766
Principal School Attendance Officer ... 2004
Inspector of Institutions ... 2004
Superintendent ... 2004
Senior Inspector ... 2004
Certain positions at High Schools ... 2004
Assistants ... 2004
Junior Teachers ... 2004
Curator ... 2196
Dental Officers ... 2473
Assistant Registrar ... 2664
Children's Court Officer ... 2858
Asistant Matron ... 2858
Chief Instructor ... 2858
Instructor-in-Charge ... 2858
Second Instructor ... 2858
Third Instructor ... 2858
Fourth Instructor ... 2858
Fifth Instructor ... 2858
Assistant Instructor ... 2858
Superintendent of Metropolitan Shelter ... 2858
Cancellation of appointment of Margaret Jessie Campbell ... 2939
Confirmation of appointment of—
Hills Linda May 2004 Levy Edna May ... 2936
Walker G. L. ... 2196 Lawson Bertha Louisa ... 2936
Rawson V. S. ... 2196
Carr S. ... 2664 Thompson Marjorie Monaro ... 2936
Santos Grace Priscilla Antonia 2936 Arnot Jean Fleming 2936
Roberts Constance Beryl ... 2936 Clapham Edith Muriel ... 2936
Resignation of Teachers ... 2766, 2767
Explosives Department—Appointment of Junior Clerks ... 2766
Forestry Commission—
Alteration of designation of A. A. Gollan ... 2270
Appointment of Forest Guards ... 2473
Confirmation of appointment of—
Stewart J. ... 2195
Borchers F. G. ... 2473

Page

Public Service Act—*continued.*
Government Printing Office—
Alteration of designation of H. A. Perkins 1930
Appointments—
Leading Cleaner 1930
Acting Government Printer 2377

Labour and Industry, Department of—
Appointments—
Inspector of Factories and Shops, &c. 2080
Clerks and Junior Clerks 1856
Inspector of Lifts and Scaffolds, &c. 2003
Confirmation of appointment of Lucy Beatrice Kitt 2080

Lands, Department of—
Appointments—
Clerks and Junior Clerks 2003, 2473, 2559, 2857
Draftsmen and Cadet Draftsmen 2196
2377, 2473, 2559, 2663
Crown Land Agents 2196, 2377, 2663
Shorthand-writers, &c. 2079, 2270
Surveyors 2857
Conditional Purchase Inspectors 2079
Members and Acting Chairman 2377
Chief Clerk 2766
Senior Messengers 1930, 2079
Emergency Chairman 2003
Caretaker 2079
Emergency Chairman 2196
Emergency District Surveyor 2766
Acting District Surveyor 2766
Emergency Chief Clerk 2766
Senior Surveyors 2857
Cancellation of resignation of A. H. Lawrence from the Public Service 2197
Confirmation of appointment of—
Stinson E. A. .... 1855 Spruce E. R. 2559
Montgomery A. .. 2003 McDicken Elsie
McArthur N. D. 2079 Greenwood 2663
Colney Rachel ... 2270 Lane A. L. 2766
Members and Chairman of Local Land Boards, relieved, &c. 2378

Local Government, Department of—Confirmation of appointment of M. A. H. Laidlaw 1930

Mines, Department of—
Appointments—
Wardens' Clerks, Mining Registrars, &c. 2003
2197, 2378, 2664, 2766, 2858, 2936, 2937, 2938
Bailiffs, Wardens' Courts 2270, 2936, 2937, 2938
Clerks-in-Charge 1930
Inspector and Royalty Officer 1930
Clerk and Secretary 1930
Accountant and Officer-in-Charge 1930
Clerks and Junior Clerks 1930
Inspector of Mines 2196
Emergency Senior Inspector of Collieries 2196
Officer authorised to issue Miners' Rights, &c. .. 2197
2936, 2937, 2938
Senior Inspector of Collieries 2377
Emergency Inspector of Coal Mines 2664
Chief Inspector of Coal Mines 2664
Warden 2858

Navigation, Department of—
Appointments—
Clerks and Junior Clerks 2765
Collector and Receiver of Rates 1855
Shipping Inspector 1855
Boatman and Carpenter 1855
Engineer Surveyor 1930

Premier's, Department of—Appointment of Superviser of Cleaning 2377

Public Service Board, Office of—
Appointments—
Clerks and Junior Clerks 1930
Chief Inspector 2270

Public Works, Department of—
Alteration of designation of—
Perrett E. 2270
Osborn H. S. 2270
Carrick C. C. 2270
Thom C. E. 2270
Appointments—
Clerks and Junior Clerks 2269, 2560
Inspectors 2766
Coxswain 2766
Supervising Engineers 1855, 2196, 2269
Senior Engineering Draftsman 2560
Officer-in-Charge 2766
Senior Clerks 2766
Traffic Officer 2766
Engineering Draftsman 2766
Surveyor 2766

Page

Public Service Act—*continued.*
Public Works, Department of—*continued.*
Confirmation of appointment of—
Allan Winifred Elizabeth 1930
Lee F. R. 1930
Morse R. V. 1930
Moody W. A. A. H. 2003
Perry C. W. T. 2193
McDonagh Annie .. 2560
Meulman L. B. ... 2560
Hann A. H. 2663
Mahoney Mary Lucy Patricia 2935

Registrar-General, Department of—
Appointments—
Clerks and Junior Clerks.. 2270, 2664, 2766, 2858, 2936
Cadet Draftsmen 2080
Assistants to Examiners 2474
Draftsman 2474
Confirmation of appointment of Edith Isabel Haub 1856

Taxation, Department of—
Alteration of designation of J. H. Laing 2939
Appointments—
Clerks and Junior Clerks 2195, 2559
Senior Messenger 2195
Assessor 2195
Shorthand-writer, &c. 2559
Confirmation of appointment of—
Bishop J. A. 2080
Brown W. 2663
Newman L. H. 2663

Treasury The, Department of—
Appointments—
Clerks and Junior Clerks 1855, 2003, 2195, 2857
Officers-in-Charge 2195, 2663, 2857
Manager 1855
Members of State Control Board 1930
Shorthand-writer, &c. 2663
Messenger 2663
Confirmation of appointment of—
Northan Edith Olga 1855
Jones Edith Mary 2857
Hayler W. A. 2935

Valuer-General, Department of—Appointment of Assistant Valuer 1930

Western Land Board—Appointment of Cadet Draftsman 2766

Regulations under—
Nos. 294 and 296G relating to Dredge Service 1940
Nos. 67 and 83 (amended) and 144 relating to Rates of Salary-Medical Officers and Managers, Mental Hospitals 2014
Nos. 166 to 177, relating to Qualifications, Hours of Attendance, Rates and Hours of Overtime, Leave of Absence, for various positions, Department of Navigation 2677

Regulations under, repealed, &c. 1940, 2014, 2677

Retirements—
Under provisions of—
Pitt G. J. 1856
Charlton T. J. ... 1930
Pennefather G. A. 1930
Burless W. V. ... 1930
White W. D. 1931
Elder J. 1931
Simth E. W. 2005
Hoschke A. L. ... 2005
Smith F. E. 2005
Brewer H. B. ... 2080
Bray G. F. 2197
Payne Winifred .. 2197
Mallarky S. R. ... 1297
O'Gorman V. P. 2197
Small A. J. 2197
Russell R. U. 2270
O'Connell Mary Ellen 2270
Heath G. A. 2270
Negus W. 2270
Clarke V. D. 2378
O'Connor Marion Jane 2378
Barry W. J. 2378
Hungerford E. ... 2378
2474
Lewis Catherine 2378
Webster D. 2378
Teare Agnes 2378
Galloway R. M. 2378
Groves J. A. 2474
Hodgson G. H. ... 2474
Duffy Margaret 2474
Brownhill Jessie Finlay 2474
Bowden A. 2474
Adams Lucy Anna T. 2474
Cooke J. T. 2474
Martyn A. J. 2560
Lunn H. 2560
Boswell G. 2560
Myers M. L. 2560
Cohen E. M. 2664
Atkinson A. A. 2664
Fitzgerald W. J. ... 2767
Watson W. J. 2767
Hobbs J. W. 2767
Friend C. J. W. ... 2767
Barthelemy G. 2767
Dunphy M. J. 2858
Fry C. 2858
Gordon H. 2858
Maguire A. H. 2858
St. Julian Eleanor 2858
Bourke W. H. 2858
Mallinson Ellen J. 2858
Williams E. G. 2858
Tarleton Mary 2858
Carmody J. 2858
Gilchrist Amelia Adeline 2858
Paton E. J. 2939

Public Service (Amendment) Act, 1922—
Appointment of His Honor Mr. Justice Edmunds to sit with two members of Public Service Board for purpose of hearing and determining appeals under 1939

Page

Public Service (Amendment) Act, 1922—*continued.*
Proclamation altering date before which each Salaries Committee shall inform Public Service Board of its determination, &c. 2381
Salaries Committees appointed under 2695
Public Service Board, Office of. (See "Public Service Act.")
Public Trusts Act—Proclamation under, vesting certain lands in Trustees 2513
Public Watering Places. (See "Watering-places, Public"; "Local Government Act.")
Public Works, Department of. (See "Public Service Act.")
Public Works Act—
Dedication of land under the public highways, &c. .. 2024, 2212, 2214, 2215, 2608, 2872
Notification of crossing of Public Highways and Carriage Roads in connection with—
Barmedman to Rankin Springs Railway 2027
Bowenfels to Diwana Deviation 2878
Tarana to Oberon Railway 2879
Public Wharves declared, &c. (See "Local Government Act.")
Pure Food Act—Analysts appointed under 2013

Q

QUARTER Sessions Courts. (See "Courts.")
Queensland, State of. (See "Pastures Protection Act"; "Stock Act.")
Quiggin A. V. M.—Appointed Clerk, Petty Sessions Branch, Department of Attorney-General and of Justice 2270
Quinn J. J.—Appointed Acting Librarian, Parliamentary Establishments, &c. 2279
Quirk's Lighting and Engineering (Ltd.)—General Meeting of Members of 2366

R

RABBETS W. J.—Appointed Coroner, Grenfell 2012
Rabbit-proof Fences. (See "Pastures Protection Act.")
Railways and Tramways Appeals Board—Notification respecting—
Election to be held for Members and Deputy Members of 2611
Election, &c., of Members and Deputy Members of .. 2806
Railways. (See also "Public Works Act.")—
Applications invited for positions in 1949, 2024, 2503, 2611, 2806
By-laws—
No. 631—Rates for Arrowroot, Cream of Tartar, Tapioca, and Sago, &c. 1868
No. 634—Rate for Live Stock sent to Boiling-down Works during periods to be determined by the Commissioners 2133
No. 633—Rate for Road Metal and Screenings from Tarrawingee to Broken Hill, &c. 2214
No. 635—Rates for Food for Starving Stock, &c. 2388
No. 632—Rate for Fresh Fruit (Packed), &c. .. 2693
No. 636—Passenger Fares and Workmen's Weekly Ticket Rates on the New Redhead Estate and Coal Company's Line to Belmont 2872
Notice of construction of, and Plan and Book of Reference on view respecting Griffith to Hillston 2873
Notice of intention to construct Griffith to Hillston 2873
Opening, &c., of Griffith to Hillston 2611
Resumption of land for. (See "Resumption of land.")
Tenders. (See "Tenders.")
Raffin J. W.—Appointed Teacher of Fitting, &c., Broken Hill, Technical Education Branch.. 2664
Ralston A. G.—Appointed to sit and act as a Judge of Supreme Court of New South Wales .. 1807, 2499
Ramsay S. W.—Appointed Junior Clerk, Petty Sessions Branch, Department of Attorney-General and of Justice 2766
Rates. (See "Shires.")
Real Property Act—
Applications under 1811, 1870, 1948, 2023, 2132, 2216, 2285, 2392, 2504, 2610, 2698, 2808, 2870
Notice of intended issue of provisional certificates of title 1843, 1986, 2365, 2457, 2544, 2647, 2749, 2839, 2920
Notice of intended registration of discharge of mortgage without production of duplicate of mortgage, &c. 2179, 2365, 2647, 2749, 2839
Notice of intended registration of transmission applications, &c. 2920

Page

Real Property Act—*continued.*
Notice of intended registration of surrender of lease without production of duplicate of lease.. 1915, 2749
Notice of intended registration of notice of death without production of duplicate of mortgage.. 2920
Notice of intended registration of transfer without production of certificate of title 2749
Notice of intended registration of transfer of mortgagee and discharge thereof without production of duplicate of mortgage 2365
Notice of intended registration of sub-lease without production of duplicate of head-lease 2254
Notice of Foreclosure under 2839
Surveyors licensed under 2226, 2417, 2721
Reclamation and Purchase of Land. (See "Land.")
Redburn G. L.—Appointed Officer-in-Charge of Port, &c., Richmond River, &c. 2195, 2663
Registers of Unclaimed Moneys—Copies of, in respect of certain years under Unclaimed Moneys Act, &c. 2396, 2864
Registrar-General, Department of. (See "Public Service Act.")
Registrars of Courts of Review appointed under Land and Income Tax Assessment Act. (See "Land and Income Tax Assessment Act.")
Registrars (Electoral). (See "Parliamentary Electorates and Elections Act.")
Registrars, Mining. (See "Mining Registrars.")
Registrars and Assistant Registrars of Births, Deaths, and Marriages appointed for certain Districts 1856, 1861, 1930, 1938, 2004, 2080, 2196, 2197, 2270, 2280, 2474, 2560, 2664, 2766, 2858, 2935, 2936
Registrars in Bankruptcy appointed at certain places 1856, 1930, 2004, 2196, 2197, 2270, 2474, 2560, 2664, 2766, 2858, 2936
Registrars and Assistant Registrars of District Courts appointed at certain places 1930, 2196, 2270, 2474, 2560, 2664, 2499
Registrar of Brands. (See "Registration of Stock Brands Act.")
Registrar's notice in matter of—
Coastal Farmers' Co-operative Society (Ltd.) *v.* E. J. Ward 2076, 2660
MacVean Amy *v.* G. H. Edwards 2660
Steinhour J. *v.* G. Grey 2855
Tweed Newspaper Co. (Ltd.) *v.* S. H. Worthington 1846, 1926
Wheeler P. & Co. (Ltd.) *v.* Hilda M. Collins 2001
White E. R. and others *v.* J. Arnott 2001
Registration of Stock Brands Act—Registrars and Deputy Registrars of Brands appointed, &c., under 2675
Regulations—
Under—
Closer Settlement Act. (See "Closer Settlement Act.")
Conveyancing Act. (See "Conveyancing Act.")
Explosives Act. (See "Explosives Act.")
Fisheries Act. (See "Fisheries Act.")
Industrial Arbitration Act. (See "Industrial Arbitration Act.")
Mining Act. (See "Mining Act.")
Gas Act. (See "Gas Act.")
Public Service Act. (See "Public Service Act.")
Irrigation Act. (See "Irrigation Act.")
Navigation Act. (See "Navigation Act.")
Pastures Protection Act. (See "Pastures Protection Act.")
Public Health (Amendment) Act. (See "Public Health (Amendment) Act.")
Poisons Act. (See "Poisons Act.")
Stock Diseases (Tick) Act. (See "Stock Diseases (Tick) Act.")
Sydney Harbour Bridge Act. (See "Sydney Harbour Bridge Act.")
Maule's Creek—For Church of England portion of General Cemetery 2145
Gilgai—For Management of Recreation Reserve No. 37,860 at 2335
Canowindra—For Methodist Burial Ground 2516
Reid W.—Appointed Deputy Licensing Magistrate, Tenterfield 2777
Relph A. J.—Appointed Registrar of Births, Deaths, and Marriages, &c., Cooma 1861, 2141
Rescissions of Reservations. (See "Land.")
Reserves—
Camping. (See "Camping"; also "Land.")
Public Oyster Reserves. (See "Fisheries Act.")
From conditional sale within Gold-fields. (See "Gold-fields.")
For Travelling Stock. (See "Travelling Stock"; also "Land.")

Page

Reserves—*continued.*
From Alienation for Mining, &c. (See "Mining Act, 1906.")
From sale and lease. (See "Land"; also "Leases.")
From license and lease. (See "Leases.")
From license. (See "Occupation Licenses"; also "Land.")
From lease. (See "Leases.")
From Occupation under Miners' Rights or Business Licenses. (See "Land"; "Mining Act, 1906.")
Residential Districts. (See "Local Government Act.")
Residential Leases. (See "Leases.")
Resumption of Land—
For Roads. (See "Roads.")
For Public School Sites at certain places .. 1867, 2281, 2605
Under—
City and Suburban Railways (Resumption Recission) Act. (See "City and Suburban Railways (Resumption Rescission) Act.")
Crown Lands Consolidation Act. (See "Crown Lands Consolidation Act.")
Local Government Act. (See "Local Government Act.")
Sydney Corporation Acts. (See "Sydney Corporation Acts.")
Banksia Station—For provision of improved access to 1858
Newcastle—For provision of public offices at 1864
City of Sydney and its suburbs—For supply of water to 1865, 2281
Enfield—For provision of additional accommodation for Marshalling Yards at 1936
Tabbul Road—For provision of extension of Quarry Siding at 1936
Northern Suburbs of Sydney—For construction of system of sewerage with ocean outfall for .. 1943, 2212
Sydney Harbour from Dawe's Point to Milson's Point—For construction of a bridge across .. 1944, 2130, 2131, 2607
Port Kembla—For erection of a fire station at 1944
Canterbury, Campsie, Belmore, and Bankstown Districts—For construction of system of sewerage for 2131
Paddington—For provision of public offices at 2131
Armidale—For provision of road diversions near .. 2275
Chichester River—For construction of a dam on .. 2387, 2502
Wollongong—For provision of duplication arrangements at 2479
Punchbowl—For provision of carriage sheds at 2480
Clovelly—For maintaining proper street widths at 2480
Merewether Heights at Newcastle—For extension of reticulation system of Water Supply to properties situated on 2502
Flemington—For widening of Main Suburban Line at 2666
Lidcombe—For provision of Goods Loop and Regrading at 2669
Fassifern—For provision of Railway Powder Magazine at 2770
Bowral—For provision of Gate-house at 2861
Returned Soldiers' Holdings. (See "Land.")
Returned Soldiers' Settlement Act—
Forms under, cancelled 2034
Regulations under, cancelled 2034
Revenue Gazette Supplement—Notification respecting 1806
Revision Courts. (See "Courts.")
Revocation of Dedication of Land. (See "Land.")
Revocation of notification of tracts or areas not available, &c. (See "Land.")
Revocation of reserves from sale, lease, &c. (See "Land"; also "Leases.")
Revocation of reserves from alienation for Mining, &c. (See "Mining Act.")
Revocation of reserves from conditional sales, &c. (See "Mining Act"; "Gold-fields"; "Land.")
Revocation of reserves under Mining Act, 1906. (See "Mining Act, 1906.")
Rewards—
Respecting—
Death of Annie Christina Cummings 2283
Garford motor-truck, destroyed by fire 2688
Ford motor-car damaged by fire 2778
Premises situated at—
Wagga Wagga damaged by fire 1863
Forbes destroyed by fire 2130
Woy Woy destroyed by fire 2282, 2500
Dubbo destroyed by fire 2500
Wyong destroyed by fire 2500
Taree destroyed by fire 2609
Helensburgh destroyed by fire 2688
Gilmore damaged by fire 2688

Page

Rewards—*continued.*
Respecting—*continued.*
Stacks of wheaten hay, &c., situated at—
Goobang, near Parkes, destroyed by fire 1863
Wattle Park, near Jindera, destroyed by fire .. 2499
Finley, destroyed by fire 2500
Whitburn Colliery Bridge, spanning Anvil Creek.. 2500
Rider Ericsson Engine Co. (Ltd.)—General Meeting of 1988
Riley C. B.—Appointed Junior Clerk, Petty Sessions Branch, Department of Attorney-General and of Justice 2196
Ringland J.—Appointed Clerk and Inspector, Dental Board 2765
Ritchie J. G.—Appointed Bailiff, Ballina 2695
Riverina—Appointment of Trustees for Church Property at 2647
Roads. (See also "Streets"; "Municipal"; "Sydney Corporation Acts"; "Shires"—
Application to close and purchase .. 1834, 1899, 1978, 2056, 2175, 2245, 2359, 2444, 2643, 2737, 2833, 2909
Cancellation of road permit 2057, 2643
Closing, or proposed closing, of unnecessary 1821, 1835, 1836, 1878, 1895, 1896, 1959, 1975, 1978, 2033, 2054, 2147, 2171, 2173, 2224, 2244, 2246, 2334, 2335, 2350, 2355, 2415, 2445, 2447, 2514, 2532, 2533, 2620, 2638, 2641, 2719, 2740, 2742, 2815, 2830, 2831, 2904, 2907
Declared, or proposed to be declared, to be public .. 1835, 1836, 1879, 1895, 1896, 1975, 1978, 2033, 2054, 2171, 2173, 2244, 2246, 2350, 2355, 2445, 2447, 2514, 2532, 2533, 2620, 2638, 2641, 2719, 2740, 2742, 2830, 2831, 2884, 2904 2907
Dedication of land for 1835, 1896, 1975, 2057, 2171, 2244, 2350, 2445, 2533, 2637, 2638, 2643, 2740, 2830, 2904, 2909
Limitation of Gazette notification 2224
Notification of closing of, and approval of sale of lands comprised therein 1838, 1894, 1974, 2175, 2245, 2349, 2450, 2738, 2741
Notification of closing of, and addition of such roads to certain holdings 1835, 1894, 2176, 2349, 2444, 2642, 2739
Re-marking of 1835, 1896, 1959, 1975, 2147, 2171, 2244, 2335, 2350, 2445, 2514, 2533, 2638, 2740, 2904
Resumption (proposed) of land for 1836, 1895, 1978, 2054, 2173, 2246, 2355, 2447, 2532, 2641, 2742, 2831, 2907
Resumption of land for 1835, 1896, 1975, 2057, 2171, 2244, 2350, 2445, 2533, 2637, 2638, 2740, 2830, 2904, 2909
Withdrawal of land from certain holdings for.. 1835, 1896, 1975, 2171, 2244, 2350, 2445, 2533, 2638, 2643, 2740, 2904
Robberds R. M.—Resignation of, from Public Service.. 1930
Robertson E. A. W.—Appointed Attendant, Rookwood State Hospital and Asylum 2663
Robinson Ethel Mary—Resignation of, from Public Service 2004
Robinson Rev. R. B.—Appointed Church of England Chaplain, Mental Hospital, Callan Park 1806
Robinson W. (Aeroplanes) Ltd.—General Meeting of Shareholders of 2366
Roden Dorothy — Appointed Instructor-in-Charge, Training Home, Girls' Industrial School, Parramatta 2858
Rodgers B. J.—Appointed C.P.S., &c., Gunning 2664
Rockdale—Notification respecting Unhealthy Lands within Municipality of 2682, 2685, 2686
Rosing J.—Notification respecting recognition of, as Consul for Latvia 1860
Routley T.—Appointed Commissioner of New South Wales Board of Trade 2605
Royal Commission—
Appointment, &c., of W. M. Macfarlane as a, to make full and diligent inquiry into matters relating to the estate of the late G. Bardwell 2202
Extension of time within which the, on Lunacy Administration is to furnish its report 2687
Ruby Creek Sluicing Co. (Ltd.)—General Meeting of Shareholders of 2842
Rules. (See "Police Regulation Act"; "Police Regulation (Superannuation) Act.")
Rummery T. E.—Appointed Junior Clerk, Petty Sessions Branch, Department of Attorney-General and of Justice 2766
Russell P. A.—Appointed to act as Assistant Registrar of Births, Deaths, and Marriages, Coolah 1938

Page

Russell R. U.—
Appointed Emergency Medical Superintendent, &c., Mental Hospitals ... 1929
Retirement of, from Public Service ... 2270
Rydalmere Mental Hospital—Appointment of Chairman and Official Visitors to ... 2605
Ryde Brickworks (Ltd.)—General Meeting of Members of ... 2182
Rye Park—Revocation of appointment of Officer authorised to issue Miners' Rights and business licenses at ... 2029

S

SALARIES Committees—Appointment of ... 2695
Sales of Land. (See "Land.")
Salter J. W.—Appointed Inspector of Mines, Department of Mines ... 2196
Sampson B. M.—Appointed Medical Superintendent, Second Class, Mental Hospitals ... 1929
Sanctuaries. (See "Birds and Animals Protection Act.")
Sandercock A.—Assumption, &c., of name of A. Sanders by ... 2839
Sanders A.—Assumption, &c., of name of, by A. Sandercock ... 2839
Sanders W.—Appointed Junior Clerk, Registrar-General's Department ... 2858
Sandon Gold-field. (See "Gold-fields.")
Sanitary Inspectors. (See "Public Health Act.")
Satin Birds. (See "Birds and Animals Protection Act.")
Scaffolding and Lifts Act—Inspectors appointed under 2129, 2777
Scavenging Areas. (See "Shires"; "Municipal.")
Schwartzkoff H. H.—Appointed Bailiff, District Court, Bellingen ... 2392
Scotsdale Copper Mining and Smelting Co. (No-Liability)—Voluntary winding-up of, &c. ... 2182
Scott Dulcie Mildred—Assumption, &c., of name of, by Dulcie Mildred Machejefski ... 1915
Scott E.—Assumption, &c., of name of, by E. Shkutte.. 2920
Scott Helen Amy—Assumption, &c., of name of, by Helen Amy Machejefski ... 1915
Scott W. L.—Assumption, &c., of name of, by W. L. Machejefski ... 1915
Scrub Lands. (See "Lands.")
Scrub Leases. (See "Leases.")
Settlement Leases. (See "Leases.")
Settlement Purchase Areas. (See "Land.")
Sewerage Works. (See "Local Government Act.")
Shade J.—Appointed Engineer Surveyor, Department of Navigation ... 1930
Shaw H. G.—Appointed Member of Licensing Court, Metropolitan District ... 2499
Shearers' Accommodation Act—Inspectors appointed, &c., under ... 1939, 2013, 2385, 2777
Sheep Brands and Marks—Recorded by Inspectors of Sheep ... 2705
Shephard E.—Appointed to act as Bailiff District Court, Hay ... 2392
Sheppard H.—Appointed Surveyor, Department of Lands ... 2857
Sherlock A. B.—Appointed Cadet Draftsman, Land Board Office, Armidale ... 2663
Sheriff's notice in matter of—
Beaumont *v.* Gillies ... 1925
Birch and another *v.* Cassidy ... 2555
Caldwell's Wines (Ltd.) *v.* Ivy Pointing ... 2267
Dent *v.* Slade ... 2555
Doutty *v.* Marciano ... 2555
Gardner R. *v.* H. T. Carlill ... 2556
Lynam *v.* Lyons ... 2556
O'Hanlon *v.* Helding and another ... 2266
Vanhee *v.* V. Pomery ... 2267
Walters, Middleton, and Eades *v.* Watson ... 2076
Shires. (See also "Local Government Act."—
Appointments, &c., of—
Impounding Officers ... 2650
Inspectors ... 2068, 2367, 2464, 2547, 2754, 2842, 2844, 2924
Poundkeepers ... 1845, 2068, 2367, 2650
Erratum respecting noxious weeds ... 2843
Naming, &c., of Streets, &c., within ... 2460, 2464
Notices respecting—
Public Gates within ... 1845, 1918, 1994, 2068, 2183, 2258, 2367, 2460, 2547, 2650, 2754, 2843, 2844, 2924
Rates due and payable within certain Shires ... 2844

Page

Shires—*continued.*
Notice of proposal by Council of Shires of—
Ashford to borrow two thousand pounds ... 2183
Blue Mountains to raise special loans of nine thousand and twenty thousand pounds .. 2256, 2461, 2925, 2926
Ku-ring-gai to raise a special loan of eleven thousand pounds ... 2460
Wakool to raise a special loan of three thousand seven hundred and fifty pounds ... 2256
Walgett to raise a special loan of three thousand six hundred pounds ... 2927
Warringah to borrow fifteen thousand pounds .. 1993
Notification respecting erection of buildings within certain ... 2844
Plants and animals, declared to be noxious within certain ... 1845, 1918, 2183, 2843
Public pounds established, &c., within ... 1845, 1994, 2367, 2547, 2650, 2843, 2844, 2926
Scavenging Areas within ... 2926
Shirlow N. S.—Appointed Experimentalist, Department of Agriculture ... 2003
Shkutte E.—Assumption, &c., of name of E. Scott by 2920
Sidaway A.—Appointed Clerk, Petty Sessions Branch, Department of Attorney-General and of Justice ... 2766
Signet Sweets (Ltd).—
General Meeting of Members of ... 2921
Voluntary winding-up of, &c. ... 2254
Simonsen and Glad (Ltd.)—Equity notice in matter of ... 1846, 2000
Singleton Land District—Alteration of boundaries of 2837
Singleton Mary A.—Retirement of, from Public Service 1931
Slade. (See "Dent.")
Slatter Eleanor Theresa—Appointed Nurse, Liverpool State Hospital and Asylum ... 2765
Slaughter-houses—Inspectors of, appointed for certain Districts ... 1947, 2068, 2183, 2367, 2752, 2842
Small A. J.—Retirement of, from Public Service ... 2197
Smith D. T. R.—Appointed Assistant Medical Officer, Waterfall Sanatorium ... 2559
Smith E. W.—Retirement of, from Public Service ... 2005
Smith F. E.—Retirement of, from Public Service ... 2005
Smith G. F.—Appointed Gaoler, Parramatta Gaol ... 2560
Smith Maude Bertha—Appointed Assistant Matron, Girls' Industrial School, Parramatta ... 2858
Smith O.—Resignation of, from Public Service ... 2664
Smith R. T.—Resignation of, from Public Service ... 2197
Smithers Ada Margery—Appointed Librarian, Department of Education ... 2004
Smithers E. E.—Resignation of, from Public Service.. 1930
Smith's Weekly Publishing Co. (Ltd.)—Voluntary winding-up of, &c. ... 2750
Sogeri Para Rubber Co. (Ltd.)—General Meeting of Members of ... 2255
Soldiers' Group Purchase Areas. (See "Land.")
Soldiers' Settlement. (See "Land.")
South Australia, State of. (See "Pastures Protection Act.")
Southwell Gladis Elizabeth—Appointed Teacher of Dressmaking, Technical Education Branch .. 2766
Sparks Lessie Florence—Appointed Clerk, Office of Director-General of Public Health ... 2079
Speares (Ltd.)—Voluntary winding-up of, &c. ... 2458
Special Areas—
Lands set apart as ... 1901, 2059, 2252, 2455, 2537, 2914
Revocation of ... 2452
Special Leases. (See "Leases.")
Spence Ivy Hannah—Appointed Shorthand-writer, &c., Licenses Reduction Board ... 2858
Spooner W. G.—Resignation of, from Public Service.. 2197
Springwood—
Closing Time for Shops, District of ... 2387
Poll to be taken for Closing Time for Shops, District of ... 1939
Spruce E. R.—Appointed Junior Clerk, Department of Lands ... 2559
St. Julian Eleanor—Retirement of, from Public Service ... 2858
State Advisory Dairy Board of New South Wales—
Appointment of ... 2675
Appointment of Honorary Members of ... 2675
State Coal Mines Act—
Cancellation of notifications of exemption of certain lands from operation of ... 2032
Revocation, &c., of proclamations declaring certain Crown Lands under ... 2028, 2029
State Contracts Control Board, Government Stores Department—Appointment of Members of .. 1930
State Forests. (See "Forestry Act.")
Steinhour J. *v.* G. Grey—Registrar's notice in matter of ... 2855

Page

Stephen E. A. H.—Appointed Clerk-in-Charge, &c., Inquiry Branch, Department of Mines 1930
Stewart P.—Appointed to act as C.P.S., &c., Ardlethan 1856, 2141
Stock Act—
Extension of proclamation of 7th April, 1916, for further period of six months respecting the introduction of stock, &c., from State of Queensland and the Northern Territory 1809
Proclamation prohibiting the introduction into New South Wales of all stock for certain period from State of Western Australia, &c. 2200
Stock Diseases (Tick) Acts—
Notification respecting the seizure of cattle, &c., at—
Ballina 1864, 2501, 2609
Mullumbimby 1864
Cooper's Creek 2676
Bennie's Creek 2802
Quarantine areas declared, &c., within meaning of 2676
Regulations under, amended, &c. 2205
Swine, &c., quarantined for certain periods under.. 2676
Stoney T. L.—In matter of alleged claim against the Government by 1939
Stores Supply Department—Notice respecting alteration of title of to Government Stores Department 1943
Street The Hon Mr. Justice P. W.—Appointed Trustee of National Art Gallery 2863
Streets. (See also "Municipal"; "Roads"; "Sydney Corporation Acts"; "Shires.")
Alignment, &c., of within certain Municipalities and Shires 1837, 1899, 2536
Naming, &c., of, within certain Municipalities and Shires 2067, 2068, 2255, 2256
2367, 2460, 2546, 2547, 2650, 2751, 2842, 2923
Stuart-Robertson R. D.—Resignation of, from Public Service 2197
Styman Bros. (Ltd.)—Voluntary winding-up of, &c. .. 2649
Suburban Holdings. (See "Land.")
Suburban Lands. (See "Land.")
Sugden Joah H. & Co. (Ltd.)—Voluntary winding-up of, &c. 2842
Superannuation Act, 1916—
Proclamation respecting superannuation allowance payable to certain persons under, &c. 1806
Retirements under—
Jones Sarah ..... 1931 Hansford F. J. 1931
Hennessy Mary A. 1931 White T. G. 2378
Singleton Mary A. 1931 Halpin Deborah 2474
Maguire G. F. 1931
Supreme Courts. (See "Courts.")
Surrender and Exchange of Land. (See "Land.")
Surveyors (Licensed) appointed 1819, 2143
Surveyors licensed under Real Property Act. (See "Real Property Act.")
Surveyors (Mining) appointed 1874, 2413
Sutherland Shire—Notification respecting Unhealthy Land situated within 1863
Sydney Co-operative Laundries (Ltd.)—Equity notice in matter of 2000
Sydney Corporation Acts—
Notice under, respecting—
Approval of—
Amended Levels, &c., of certain Streets, &c., in City of Sydney 2335
Resumption, &c., of land for certain purposes under 2501, 2609, 2863
City Rate, Camperdown Ward Additional Rate, and Rate on Unimproved Capital Value 1845
Resumption of land for purposes of widening, &c., of certain thoroughfares in City of Sydney .. 2179
2180
Sydney Harbour Bridge Act—
Notification respecting—
Rate to be paid upon unimproved capital value on all ratable land within City of Sydney imposed by 1845
Resumption of land under 2131
Regulations under 2802

T

TALMOI Bore Water Trust. (See "Water Act.")
Tanner H.—Notification respecting recognition of, as Honorary Vice-Consul of Esthonia at Sydney 1938
Tantawanglo—Notification declaring public amusements or purposes for which land may be used at 1959
Tarana to Oberon Railway. (See "Public Works Act.")
Tarleton Mary—Retirement of, from Public Service.. 2858

Page

Tarn J. T.—Appointed to act as C.P.S., &c., Moss Vale, &c. 2474, 2858
Taxation, Department of. (See "Public Service Act.")
Taylor Emily—Appointed Third Instructor, Girls' Industrial School, Parramatta 2858
Taylor S.—Appointed to act as C.P.S., &c., Eden, &c... 2004
2474, 2713, 2936
Teare Agnes—Retirement of, from Public Service 2378
Telleraga Bore Water Trust. (See "Water Act.")
Temora Water Supply Works—Notification respecting 2125
Tenders called for—
Additions, &c., to—
Public Schools, Teachers' Residences, &c. 1814, 1871
2026, 2139, 2219, 2288, 2394, 2509, 2510
2614, 2704, 2811, 2876
Hospitals 1815
Alterations, &c., to—
Public Schools, Teachers' Residences, &c. 1871, 1952
Hot Water Service 2025
Hospitals 1953, 2509
Annual Supplies, Railway Department, &c. 1815, 1873
2395
Cleaning of Livestock Waggons, &c. 2395
Clearing of Route, &c. 1872, 2395
Clearing Storage Basin 1872
Construction, &c., of—
Handgeared Punt 1815
Electric Lifts 1872
Distributing Works 1873, 2289
Timber Regulators 1873
Metal Shelving 2138
Timber Beam Bridge 2138, 2704
Punts 2220
Metal Shelving 2615
Engine-house 2813
Distributing Drains, Divisors, &c. 2813
Earth Dam 2288
Delivery of Parcels, &c. 2288
Erection, &c., of—
Public Schools, Teachers' Residences, &c. 1814, 1871
2139, 2394, 2509, 2614, 2704, 2876
Science Room 1814, 2811
Manual Training Room 1814, 2219
Lavatory 1953
Glass House 2138
Lavatory 1953
Police Stations, Court-houses, &c. 2138
Fencing, &c., at Public Schools, Teachers' Residences, &c. 1952
Installation of—
Electric Light, &c. 1953
Cornish Boiler 2509
Leases—
Boatshed Rights 2027
Public Watering-places. 1816, 2219, 2288, 2394, 2615, 2703
Manufacture, &c., of—
Transformers 1815
Steel Mining Cages 2026
Gas Cylinders 2220
Steel Water Tanks 2510
New Public Schools, Teachers' Residences, &c. 2288
Oyster Leases at certain places 2218
Purchase, &c., of—
Refuse, &c. 2395
Waste Produce 2395
White Metal Ingot 1873
Scrap Non-ferrous Metals 1953, 2395, 2812
Traction Ploughing Plant 2026
Scrap Sheet and Wrought Iron 2220
Road Train 2026, 2813
Tram Rails 2812
Miscellaneous Material 2812
Remodelling Public Schools, Teachers' Residences, &c. 1814, 2219
Removal of Public Schools, Teachers' Residences, &c. 2394
Renewing Ceilings of Bathrooms 1953
Repairs, &c., to—
Sydney Hospital 1815, 2288
Kurnell Cottage 1952
Signalmen's Quarters 2138
State Fish Shop 2219
Pilots' Cottages 2615
Sanitary Accommodation, &c., at Public Schools, Teachers' Residences, &c. 2509
Sewerage Connections, &c., at Public Schools, Teachers' Residences, &c. 2026
Space for shop or stall on Central Railway Station, Main Assembly Hall 2503
Supplies and Services for the—
Public Service 1953, 2140, 2510, 2615
Railway Refreshment Room 2395

Page

Tenders called for—*continued.*
Supply, &c., of—
Serges, &c. ... 2812
Leather Sleeves ... 2394
Black Steel Sheets ... 2139
Transformer Oil and Electric Switch Oil ... 2878
Motors ... 1953
Arsenic ... 1953
Asphaltum ... 2219
Firewood ... 2220
Steel Work ... 2220
Steam Shovel ... 2220
Antimony ... 2220
Reversible Escalators ... 2289, 2510
Bread, &c., Sydney Hospital ... 2289
Gas Lamps ... 2395
Frequency Changer ... 2395
Cement ... 2615, 2878
Asphaltum ... 2615
Lubricator Pads ... 2616
Side Tipping Steel Trucks ... 2616
Motor Cycles ... 2704
Oregon ... 2812
Skip Wagons ... 2812
Rotary Converter Units ... 2812
Cable Rig ... 1814
Lamp Chimneys, &c. ... 1815
Lamp Roof Glasses ... 1815
Motor Generators ... 1873, 2139
Water Tube Boilers ... 1873
Travelling Crane ... 1873
Pumping Machinery ... 1953, 2220
Air Washer and Humidifier ... 2878
Loco. Engine Bearing Oil ... 2395
Pit Timber ... 1953
Sultana Vines ... 2813
Timber ... 2877
Electrical Circuit Breakers ... 2878
Cedar ... 2878
Work in connection with enclosure of Grave of Richard Cunningham ... 2615
Tennant J. T.—Appointed Emergency Senior Inspector of Collieries, Department of Mines ... 2196

Theatres and Public Halls Act—
Inspector of Theatres and Public Halls, Metropolitan District appointed under ... 2012
Proclamation under, declaring provisions of, to apply to certain theatres and halls ... 1859, 2009, 2124, 2382, 2671
Revocation of Proclamations under, declaring provisions of, to apply to, certain theatres and halls ... 2125, 2671
Thomas A. E. H.—Appointed Draftsman, Land Board Office, Grafton ... 2473
Thomas Irene Ingleby—Appointed Chief Instructor, Girls' Industrial School, Parramatta ... 2858
Thompson Beta Meldrum—Appointed Clerk, Ministerial Office, Department of Attorney-General and of Justice ... 2270
Thompson G.—Appointed an Appointed Member of Licensing Court, Cootamundra ... 1861
Thompson's (11) Settlement Purchase Area—Notification respecting ... 2047
Thomson E. H.—Appointed Junior Clerk, Office of Inspector-General of Police ... 2559
Thomson G. J. A.—Appointed Teacher of Plumbing, Technical Education Branch ... 2664
Thomson J. R.—Resignation of, from Public Service ... 2664
Thorpe M. C.—Appointed Junior Clerk, Petty Sessions Branch, Department of Attorney-General and of Justice ... 2766
Tiarks D.—Appointed Junior Clerk, Department of Taxation ... 2559
Tobacco Act—Inspectors appointed under ... 1807, 1861, 2280, 2384, 2499, 2604, 2675, 2776
Tomanbil Settlement Purchase Area—Notification respecting ... 2163
Tompson F. C. H.—Appointed Warden's Clerk, &c., Murwillumbah ... 2858, 2935
Tooth F.—Appointed Medical Officer, Medical Branch, Department of Education ... 2473
Totalizator Act—Inspector appointed under ... 2499
Tourist Maps—Notification respecting ... 1821
Tourle Brothers and Forrest (Ltd.)—Voluntary winding-up of, &c. ... 2649
Town Lands Blocks and Leases. (See "Crown Lands Consolidation Act"; "Leases.")
Travelling Stock Reserves. (See "Pastures Protection Act.")
Trayhurn G. A.—Resignation of, from Public Service ... 2560
Treasury, The, Department of. (See "Public Service Act.")

Page

Trenwith J. G.—Appointed Junior Clerk, Petty Sessions Branch, Department of Attorney-General and of Justice ... 2196
Trustees appointed, &c.—
Albert—
For Presbyterian Burial Ground ... 1877
For Unsectarian Burial Ground ... 2513
Armatree—
For Rubbish Depot ... 1877
For Public Recreation ... 2143
Abermain—For Public Hall ... 2143
Arthur—For Recreation Grounds ... 2333
Avisford Common ... 2605
Armidale—For Methodist Burial Ground ... 2619
Albury—For Presbyterian Burial Ground ... 2619
Blue Mountains Sight Reserves—
Hazelbrook Group—For Public Recreation ... 1819
Mount Wilson Group—For Water and Access ... 1819
Bulladelah—For School of Arts ... 1861
Brungle—For Public Recreation ... 2143
Bundara—For Racecourse ... 2143
Binnaway—For Racecourse ... 2143
Broke—For Public Recreation ... 2143
Bingara—For Methodist Burial Ground ... 2144
Bulga—For Public Recreation, &c. ... 2223
Blayney—For Presbyterian Burial Ground ... 2224
Binda—For Common ... 2203
Blackheath—For Church of England Burial Ground ... 2333
Beaconsfield—For Roman Catholic Burial Ground ... 2513
Bega Common ... 2605
Beargamil—For Public Recreation ... 2717, 2718
Berry—For Roman Catholic Burial Ground ... 2718
Chichester—For Public Recreation ... 1819
Corrimal Memorial Park, Corrimal ... 1819
Clarenza—For Refuge in time of Flood, &c. ... 1877
Coonabarabran—For Racecourse ... 2143
Collins Creek—For Public Hall ... 2143
Cundletown—For Salvation Army Burial Ground ... 2144
Cobar—
For Church of England Burial Ground ... 2223, 2224
For Common ... 2203
Cessnock—For School of Arts ... 2281
Coldstream (Gillett's Ridge)—For Refuge in Time of Flood ... 2333
Cootamundra—For Presbyterian Burial Ground ... 2333
Como—For Recreation Ground ... 2513
Carrington—For Site for Sailor's Reading Room ... 2513
Coff's Harbour—For Public Recreation ... 2619
Clandulla—For Public Recreation ... 2619
Casino—For Show Ground ... 2718
Denman Park, Denman ... 1819
Dubbo—
For Presbyterian Burial Ground ... 2223
For Church of England Burial Ground ... 1820
For Racecourse ... 1959
Dorrigo—For Presbyterian Burial Ground ... 1820
Drake—For Recreation Ground ... 1877
Dundurrabin—
For Presbyterian Burial Ground ... 2619
For Baptist Burial Ground ... 2619
Delegate Common ... 2676
Essington Common ... 1861
Elsmore Common ... 1861
Eugowra—For Public Recreation, &c. ... 2143
Elong Elong—For Literary Institute Site ... 2143
Eccleston—For Unsectarian Burial Ground ... 2514
Finley Common ... 1861
Forster—For Public Recreation, &c. ... 2717
Griffith—
For Independent Burial Ground ... 1820
For Public Recreation ... 2223
Grafton—For Public Recreation Ground, &c. ... 1877
Grassy Head—For Public Recreation ... 2223
Gravesend—For Unsectarian Burial Ground ... 2333
Gum Flat—For Unsectarian Burial Ground ... 2333
Grong Grong Common ... 2605
Glen Innes—For Racecourse ... 2619
Ganmain—For Racecourse ... 2619
Gerogery—
For Presbyterian Burial Ground ... 2619
For Unsectarian Burial Ground ... 2883
Gundaroo—For Racecourse, &c. ... 2717
Gongolgon—For Roman Catholic Burial Ground ... 2718
Grahamstown—For Recreation Ground ... 2883
Hazelbrook Group of Blue Mountains Sight Reserves—For Public Recreation ... 1819
Hillgrove Common ... 2129
Humula—For Hospital Site ... 2717
Illabo—For Roman Catholic Burial Ground ... 2143, 2144
Kurri Kurri—For Ambulance Station ... 1877
Kangiara Common ... 1939
Kunghur—For Public Hall ... 2513

Page

Trustees appointed. &c.—*continued.*
Lane Cove River—For General Cemetery 2333
Lugarno Ferry, George's River—For Public Recreation 2513
Long Cove—For Public Recreation 2513
Largs—For Recreation Ground 2718
Myall Creek, Delungra—For Public Recreation 1819
Mount Wilson Group of Blue Mountains Sight Reserves—For Water and Access 1819
Maroubra—For Public Recreation 1877
Marthaguy—For Public Recreation, &c. 2143
Meadowbank Park 2144
Mogriguy—For Public Recreation 2223
Mongarlowe Common 2280
Mundawaddery (Munyabla)—For Lutheran Burial Ground 2514
Mulwala Common 2676
Mildil—For Public Recreation 2717
Marengo—For Racecourse 2717
Moonan Brook—For General Cemetery 2718
Myall Creek—For Public Hall Site 2717
Molong—For School of Arts 2776
Nimmitabel—For Show and Athletic Sports Ground 1959
New Mollyan—For Public Hall 2143
Newcastle—For Christ Church Property 2544
National Art Gallery 2863
Oaklands—For Church of England Burial Ground.. 2144
Orange—For Presbyterian Burial Ground 2144
Oberon—For Roman Catholic Burial Ground 2333
Parish Millie, county Pottinger—For Public Recreation 1819
Palmer's Oakey Common 1844, 1861
Parish Willimbong, county Cooper—For Public Baths, &c. 1877
Pilliga—
For Roman Catholic Burial Ground 2144
For Presbyterian Burial Ground 2718
Pulbah Island—For Preservation of Native Flora, &c. 2223
Parish Warrell, county Raleigh—For Public Recreation 2513
Parish Warraderry, county Forbes—For Public Recreation 2513
Pudman Creek—For Public Recreation 2717
Penrose—For Church of England Burial Ground .. 2718
Port Macquarie—For Racecourse 2883
Reedy Swamps Common 2280
Riverina—For Church Property 2647
Sandgate—For Chinese Burial Ground 1820
St. Ives—For Show-Ground 2144
Spicer's Creek—For Church of England Burial Ground 2223
Scone—For School of Arts 2203
Smedmore—For Literary Institute 2499
Sandy Flat—For Public Recreation 2717
Savernake—For Mechanics' Institute 2718
Tottenham—For Presbyterian Burial Ground 1819
Tullamore—
For Roman Catholic Burial Ground 1819
For Church of England Burial Ground 1819
For Unsectarian Burial Ground 1819
For Presbyterian Burial Ground 2717
Tomingley—For Unsectarian Burial Ground 1820
Tibooburra Common 1939
Tuggerah Lakes—For Public Recreation 2143
Tocumwal—For Recreation Ground 2144
Tumut—For Show Ground 2144
Tahmoor—For Public Recreation 2223
Taree (Old Bar)—For Public Recreation 2513
Tarrawanna—For Recreation Ground 2513
Trundle—For Presbyterian Burial Ground 2718
Urana—For Hospital Site 1819, 1820
Valley Valley—For Public Recreation 1819
West Wyalong—For Literary Institute 1809
Walbundrie Common 1861
Woodenbong—
For Common 1861
For Public Recreation 2717
Walcha—For Show Ground 2144
Wilberforce—
For Church of England Burial Ground 2144
For Recreation Ground 2513
Wee Waa (Dangar Square)—For Public Recreation 2223
Wolumla—For Public Recreation 2333
Wallabadah—For Racecourse, &c. 2717
Young—For Show Ground 2333
Trustees—
Erratum respecting 1820
Resigned, removed, &c. 1819, 1877, 2143, 2223, 2333, 2514, 2619, 2717
Tuck A.—Resignation of, from Public Service 2560
Tucker J. D.—Appointed Deputy Licensing Magistrate, Paterson 2777
Tucker's Settlement Purchase Area—Notification respecting 2529
Tumut Land District—Alteration of boundaries of 1985
Turner A. J.—Appointed Superintendent, Industrial School for Girls, Parramatta 2004
Turner Alma Pretoria—Resignation of, from Public Service 2767
Turner Henrieta—Appointed Matron, Lady Edeline Hospital 1929
Turner J. W. H. & Co. (Ltd.)—Equity notice in matter of 2000
Tweed Newspaper Co. (Ltd.) *v.* S. H. Worthington—Registrar's notice in matter of 1846, 1926
Tuppal Creek Water Trust. (See "Water Act.")
Tyreel Bore Water Trust. (See "Water Act.")
Tyre Repair and Trading Co. (Ltd.)—General Meeting of Shareholders of 2365
Turnbull N. & Co. (Ltd.)—Voluntary winding-up of, &c. 2750

U

ULLADULLA Silica and Fire Bricks (Ltd.)—Voluntary winding-up of, &c. 2649
Ulonga Water Trust. (See "Water Act.")
Umbra Patent Blind (Ltd.)—Meeting of Shareholders of 2255
Unclaimed and Lost Property—Auction Sale of, in possession of Police 2689
Unclaimed Moneys Act—Copies of Registers of Unclaimed Moneys in respect of certain years under, &c. 2396, 2864
Unhealthy Lands declared, &c. (See "Public Health Act.")
Uranbah Bore Water Trust. (See "Water Act.")
Urban Areas and Committees declared, &c. (See "Local Government Act.")

V

VALUER-GENERAL'S Department. (See "Public Service Act.")
Vanhee *v.* V. Pomery—Sheriff's notice in matter of .. 2267
Vaucluse—Alignment, &c., of Streets, Municipality of 1899
Victoria, State of. (See "Pastures Protection Act.")
Village Lands. (See "Lands.")
Villages—
Designs, &c., of. (See "Designs.")
Proclaiming, &c., of, at Wooli 1841
Vine and Vegetation Diseases and Fruit Pests Act—Inspectors appointed, &c., under .. 1861, 2281, 2778
Vines Beulah Susannah Kathleen—Appointed Teacher of Dressmaking, Technical Education Branch, Department of Education 2269

W

WAGGA WAGGA—
Land Board District—Alteration of boundaries of.. 1841, 1985, 2063
Land District—Alteration of boundaries of 2747
Waites T.—Appointed Acting Government Statistician, &c. 2128
Waldron T. W.—Appointed Conditional Purchase Inspector, Forbes 2079
Walker J. D.—Appointed Warden's Clerk, &c., Bathurst 2766
Wall B. C.—Resignation of, from Public Service .. 1856
Wallace—Alteration of design of Village of, &c. 1841
Wallace J. A. L.—Appointed Medical Superintendent, First Class, Mental Hospitals 1929
Wallace O. F. C.—Resignation of, from Public Service 2080
Wallaroos and Wallabies. (See "Birds and Animals Protection Act.")
Waller P.—Appointed Dairy Instructor, Department of Agriculture 1855, 2765
Walsh E. J.—Appointed Junior Clerk, Registrar-General's Department 2936
Walsh F.—Retirement of, from position of Parliamentary Librarian 2279
Walters, Middleton, and Eades *v.* Watson—Sheriff's notice in matter of 2076
Wandera—Alteration of design of limits of Suburban Lands attached to Village of 1915
Ward E. J. (See "Coastal Farmers' Co-operative Society, Ltd.")
Warner Dorothy Jean—Appointed Junior Clerk, Resumed Properties Department 1855

Page
Warton K. C.—Appointed Dental Officer, Medical Branch, Department of Education 2473
Water Act, 1912—
Applications for licenses under 1810, 1811, 1869, 1947, 2018, 2133, 2212, 2213, 2283, 2284, 2390, 2503, 2610, 2696, 2807, 2871
Assessment of ratable property with District of—
Boolooroo Bore Water Trust 2754
Boronga Bore Water Trust 2755
Carunga Bore Water Trust 2464
Florida Bore Water Trust 2548
Four Post Bore Water Trust 2652
Gil Gil Bore Water Trust 2754
Gilgooma Bore Water Trust 2755
Hinton Trust District 2069
Meroe Bore Water Trust 2754
Moomin Bore Water Trust 2548
Mungyer Bore Water Trust 2652
New Yarrawa Bore Water Trust 2367
Talmoi Bore Water Trust 2548
Telleraga Bore Water Trust 2548
Tyreel Bore Water Trust 2464
Uranbah Bore Water Trust 2464
Wingadee Bore Water Trust 1846
Yowie Bore Water Trust 2755
By-laws made by Great Marlow Drainage Union .. 2802
Dates of holding Elections of Trustees for—
Boolooroo Bore Water Trust 2133, 2283
Boomi Bore Water Trust 2133, 2283
Boronga Bore Water Trust 2133, 2283
Brewon Bore Water Trust 2133
Bullatale Creek Water Trust 2390
Bunyah Bore Water Trust 2133, 2283
Coubal Bore Water Trust 2133, 2283
Duranbah Swamp Drainage Trust 1808
Gurley Siding Bore Water Trust 2133, 2283
James' Creek Swamp Drainage Trust 2387
Meroe Bore Water Trust 2133, 2283
Millie Bore Water Trust 1869
Murwillumbah Swamp Drainage Trust 1808
Nowley Bore Water Trust 1869, 2390, 2807
Tuppal Creek Water Trust 2390
Decisions of Local Land Boards, &c., for licenses under 1868, 2018, 2019, 2020, 2021, 2022, 2134, 2213, 2284, 2390, 2391, 2503, 2504, 2696, 2697, 2806
General Meeting of Members of Miller's Forest Drainage Union 2503
Notification—
Of completion of works of Polly Brewon No. 2 Bore Water Trust 2390
Respecting the borrowing of amounts by certain Drainage Unions under 2867
Polling places appointed under 1808, 1869, 2133, 2283, 2387, 2390, 2807
Proclamation declaring North-street Drainage Union 2381
Trustees elected, &c., under, for—
Boolooroo Bore Water Trust 2548
Boomi Bore Water Trust 2548
Boronga Bore Water Trust 2548
Brewon Bore Water Trust 2652
Bunyah Bore Water Trust 2754
Burren Bore Water Trust 1918
Duranbah Swamp Drainage Trust 2068
Gurley Siding Bore Water Trust 2548
Meroe Bore Water Trust 2755
Millie Bore Water Trust 2258
Murwillumbah Swamp Drainage Trust 2068
Nowley Bore Water Trust 2844
Ulonga Water Trust 2283
Water Conservation and Irrigation Commission—
Applications invited for positions in Offices of 2390, 2610, 2805
Tenders. (See "Tenders.")
Water Supply and Sewerage Board (Metropolitan)—
By-laws made by 2606, 2868
Notices to lay Service Pipes 1812, 1870, 1951, 2025, 2137, 2216, 2286, 2393, 2507, 2612, 2701, 2809, 2874
Water Supply Works. (See "Local Government Act"; "Public Works Act.")
Watering-places (Public)—
Revocation of establishment of 2212, 2608
Tenders for leases of. (See "Tenders.")
Waters closed against the use of fishing-nets. (See "Fisheries Act.")
Waters closed against fishing generally, &c. (See "Fisheries Act.")
Watson. (See "Walters, Middleton, and Eades.")
Watson Ellen A. M.—Resignation of, from Public Service 2664, 2858
Watson W. J.—Retirement of, from Public Service ... 2767
Watts A. J.—Appointed Draftsman, Land Board Office, Kempsey 2196
Webb (Ltd.)—General Meeting of Shareholders of .. 2367
Webster D.—Retirement of, from Public Service 2378
Webster W.—Resignation of, from Public Service 2767
Week-end Leases. (See "Leases.")
Weights and Measures—Inspectors of, appointed, &c. 1939, 2013, 2129, 2203, 2385, 2604
Welch Isabelle W.—Resignation of, from Public Service 1856
Welch K. St. V.—Appointed Medical Officer, Medical Branch, Department of Education 2004
Wellington—
Gold-field. (See "Gold-fields.")
Water Supply—Notification respecting 2603
Wellisch A. L.—Appointed C.P.S., &c., Braidwood 2664
Wentworth Water Supply Works—Notifications respecting 2275, 2665
Western Australia, State of. (See "Stock Act.")
Western Land Board. (See also "Public Service Act.")—Meetings of, convened. (See "Courts.")
Western Lands Act—
Forfeiture of leases under 2732
Leases issued under 1968, 2724
Lands open to lease under 1887
Surrender of leases under 2732
Withdrawal of land from, for certain purposes.. 1839, 2720
Wheeler P. and Co. (Ltd.) v. Hilda M. Collins—Registrar's notice in matter of 2001
White E. R. and others v. J. Arnott—Registrar's notice in matter of 2001
White J. M. T.—Appointed Compiler, Bureau of Statistics 2473
White T. G.—Retirement of, from Public Service 2378
White W. D.—Retirement of, from Public Service .. 1931
Wild Dog Destruction Act—Notice respecting applications for position of Inspector under 1961
Wild Pigs. (See "Pastures Protection Act.")
Wilde's Meadow and Yarrunga Dairy Co. (Ltd.)—Voluntary winding-up of, &c. 1988
Williams E. G.—Retirement of, from Public Service .. 2858
Williams G. R.—Appointed Licensing Magistrate, &c., Burrowa 2499
Williamson A.—Appointed Temporary First Class Harbour Pilot, Port Jackson 1607
Willington W. T.—Appointed Commissioner of New South Wales Board of Trade 2005
Wills—Accounts filed in Estates of following and notice to persons having claims to prove same—

Aitken Eliza	2467	Fortescue G. E.	2466
Beith W.	1922	Frederick E. E.	2551
Brown J.	2072	Fletcher Louisa	2756
Barr W.	2189	Fitzhardinge A. F.	2929
Burdekin Margaret Anna	2652	Griffis J.	2187
Brown S.	2652	Gribben Susan	2188
Buckle Kate	2653	Gormly J.	2258
Baillie D.	2653	Gellatly G.	2261
Bond R. G.	2653	Goodwin Margaret Jane	2467
Bell A.	2755	Garvin L. T.	2468
Barnden J.	2758	Hulls Sarah Emily	1850
Burge J. T.	2845	Harris G. O.	1850
Boyd J.	2846	Hutchinson E.	1851
Bros C. A.	2850	Hurst G.	1996
Brooke W. H.	2851	Hudson Elizabeth	2072
Borthwick A.	2927	Holmes Anna Maria	2188
Callaghan W. C.	1921	Heaton S.	2368
Cassidy A. P.	1921	Himmelhoch L.	2652
Cameron D.	1995	Holmes P. A.	2851
Cowell J.	1996	Jones Mary Milford	2262
Chisholm R.	2072	Keenan J.	2189
Campbell Bertha Rina	2846	Levy J.	1995
Cooney T.	2846	Lavington E. E.	2186
Cochrane P.	2929	Lithgow Helen Ann	2653
Dyson B.	1922	Longobardi J. J.	2756
Dibbs T. A.	2186	Lambert J.	2757
Donaldson Susanna Mary	2258	Leahy R. J.	2758
Davies J.	2262	Lervey J.	2851
Densley Lavinia Esther	2466	McKenna B.	1921
Edwards F. G.	1921	McAree Alice Eleanor Elizabeth Sarah	1996
Elvy R. H.	2186	McCosker B. A.	1996
English P.	2187	McLauchlan W.	2263
Ellerker A. J.	2264	M'Caughey D.	2657
Emery H. H.	2368	M'Alpine Bertha Augusta	2657
Erikson R. F.	2372	McGrade Sarah	2757
Ellem J. T.	2657	McEvilly Charlotte	2757
Eagling J. J.	2845	McEachern J. L.	2757
Fitzpatrick J.	1997	Macpherson D.	2845
Finnigan Mary Ann	2261	Mackay Adelaide Anne	2661
Fowler H. C.	2263		

Page

Wills—Accounts, &c.—*continued.*
Mill W. T. 1996
Moses Annie 1997
Morrison T. 2072
Miller P. 2072
Middleton Margaret Edith Marion ... 2069
Manning A. L. 2186
Matthews T. 2188
Moller Catarina Margarita 2189
Murphy Mary Agnes 2262
Morland J. C. H. .. 2372
Manning Eva Mary 2755
Mather W. G. A. .. 2755
Mildwaters W. J. J. 2758
Miller Janet 2846
O'Dwyer T. J. 2263
Ogden A. R. 2371
Preston G. 1850
Page J. 1922
Phillips L. D. 1997
Piper F. 2261
Payne W. 2467
Pittar W. D. B. ... 2548
Painter Agnes 2550
Painter F. 2551
Paterson A. A. ... 2756
Quinn E. A. P. 2467
Quinn A. 2758
Ross A. M. 1850
Reid Mary 2261
Ryan E. J. 2548
Reardon E. J. 2845
Reilly W. J. 2851
Rose D. 2929
Simpson P. 1851
Short W. 1922
Shanley M. 2187
Smith Mary 2261
Sampson H. 2263
Shaw Annie Isabella 2467
Shumack W. 2758
Spencer Clarissa Edith 2850
Singh B. 2927
Tomlins W. H. 2468
Thornton Rose 2658
Trappold J. J. 2851
Walker J. T. 1850
Wade J. 1995
Walker T. W. 2069
Webster W. 2070
Weir Henrietta 2188
Wade T. 2262
Wright Mary 2371
Wardell J. H. 2551
Woodlands W. 2757
Wilson J. 2850
Yabsley R. C. 2465
Zouch H. L. 2549

Wilson A. M.—Resignation of, from position of Bailiff, Warden's Court, Moruya 2221
Wilson C. O.—Appointed Draftsman, Land Board Office, Hay 2377
Winfrey H.—Assumption, &c., of name of, by H. O'Connor 2254
Wingadee Bore Water Trust. (See "Water Act.")
Wollondilly Silver Mining Co. (No-Liability)—Application to register as a No-Liability Company .. 2255
Wood Ellen Maud—Appointetd Government Medical Officer, Binalong 1807
Wood F. R.—Appointed to act as C.P.S., &c., Picton, &c. 2004, 2713
Wood H. C.—Appointed Superintendent of Metropolitan Shelter 2858
Woods E. W. B.—Appointed Government Medical Officer, Hay 2604
Woodward G. E.—Appointed Bailiff, &c., District Court, Hay 2809, 2936
Wooli—
Proclaiming, &c., of as a 1841
Site for Village at 1841
Workmen's Compensation (Lead Poisoning-Broken Hill) Act—
Chairman and Members of Medical Board appointed under 2281
Regulations amended under 1809
Worthington S. H. (See Tweed Newspaper Co., Ltd.)
Wren A. E.—Appointed Coroner, Casino, &c. 2676
Wrench A. W.—Appointed Junior Clerk, Petty Sessions Branch, Department of Attorney-General and of Jusitce 2270
Wrightville—Notification respecting distribution of balance of moneys amongst creditors of Municipality of 1938

Y

YANCO Irrigation Area—
Addition of areas to leases of irrigation farms on blocks within 2623
Notification setting apart Crown lands for irrigation farms or blocks within 2039, 2230
Surrender of leases of irrigation farms or blocks within 2737
Young Land District—Alteration of boundaries of . 1841, 2063
Yowie Bore Water Trust. (See "Water Act.")



SUPPLEMENT

TO THE

Government Gazette

OF THE STATE OF

NEW SOUTH WALES.

PUBLISHED BY AUTHORITY.

[REGISTERED AT THE GENERAL POST OFFICE, SYDNEY, FOR TRANSMISSION BY POST AS A NEWSPAPER.]

No. 41.] WEDNESDAY, 4 APRIL. [1923.

The Treasury, New South Wales,

Sydney, 4th April, 1923.

REVENUE, RECEIPTS, AND EXPENDITURE.

THE following Accounts and Abstracts of Revenue, Receipts, and Expenditure of the Government of New South Wales, during the Quarter ended 31st March, 1923, are published for general information.

ARTHUR A. C. COCKS,

Treasurer.

No 1.

THE COLONIAL TREASURER IN ACCOUNT WITH THE CONSOLIDATED REVENUE FUND.

DR — ACCOUNT CURRENT of REVENUE, RECEIPTS, and EXPENDITURE during the Quarter ended 31st March, 1923. — CR.

Reference Page.	Particulars.	Amount.	Total.
	To Revenue and Receipts—	£ s. d.	£ s. d.
1767	Returns (*per capita*) to the State by the Commonwealth Government	670,443 10 0	
1767	Taxation...	1,009,897 19 3	
	Land— £ s. d.		
1767	Alienations 273,140 15 11		
1768	Annual Revenue 310,623 10 9	583,764 6 8	
1769	Receipts for Services rendered	248,801 10 2	
1770	General Miscellaneous Receipts	224,274 9 5	
		£ 2,737,181 15 6	
1770	*Less* Refunds	67,929 6 9	2,669,252 8 9
	,, Receipts from Business Undertakings of the State—		
	Chief Commissioner for Railways and Tramways— £ s. d.		
1771	Railways 3,910,924 17 8		
1771	Tramways 924,617 3 6	4,835,542 1 2	
1771	Sydney Harbour Trust Commissioners	217,234 19 11	
1771	Metropolitan Board of Water Supply and Sewerage	545,886 10 10	
1771	Hunter District Water Supply and Sewerage Board	47,105 19 6	
		£ 5,645,769 11 5	
1771	*Less* Refunds	56,692 14 8	5,589,076 16 9
	Total	..... £	8,258,329 5 6
1772	,, Other Receipts	..... £	4,807 8 3
		£	8,263,136 13 9
1802	,, Balance on 31st March, 1923, carried forward ...	..... £	6,047,331 19 2
	TOTAL	..... £	14,310,468 12 11

Reference Page.	Particulars.	Amount.	Total.
	By Expenditure on account of Departments—	£ s. d.	£ s. d.
1777	Special Appropriations	212,391 4 0	
1773	Schedules to the Constitution Act	13,077 1 7	
1773	Executive and Legislative	8,206 2 9	
1773	Premier	14,364 1 4	
1773	Colonial Secretary and Minister for Public Health	633,729 19 1	
1773	Treasurer and Secretary for Finance and Trade ...	234,552 0 4	
1774	Department of the Attorney-General	30,389 16 6	
1774	Minister of Justice	112,926 9 4	
1774	Secretary for Lands	107,411 3 6	
1774	Minister for Forests	14,319 18 0	
1775	Minister for Public Works	156,035 10 5	
1775	Public Instruction	950,419 12 5	
1775	Department of Labour and Industry	33,402 3 6	
1775	Secretary for Mines	18,283 16 11	
1775	Minister for Local Government	147,644 18 8	
1775	Department of Agriculture	92,988 17 5	
		£ 2,780,142 15 9	
1777	*Less* Repayments to Credit of Votes ...	54,878 14 9	2,725,264 1 0
1773 & 1776	,, Interest on Public Debt and moneys in temporary possession of the Government (including Interest on Loan Capital of Corporate Bodies, to be distributed in the Annual Account)	3,093,391 19 1	
1777	*Less* Repayments to credit of Votes ...	167,140 2 9	2,926,251 16 4
1777	,, Public Works Fund—Part two-thirds of the net proceeds of the sale of Crown Lands, exclusive of interest, less 20 per cent. under Act, No. 9 of 1906	.....	50,000 0 0
1777	,, Special Deposits Account—Part half-proceeds of Forestry Revenue under Act No. 55, 1916 (section 13)	.....	24,830 15 6
	,, Expenditure on Business Undertakings of the State (exclusive of Interest on Loan Capital)—		
	Chief Commissioner for Railways and Tramways— £ s. d.		
1774 & 1776	Railways—Working Expenses 2,716,824 15 4		
1774 & 1776	Tramways do 799,178 14 2	3,516,003 9 6	
1773 & 1776	Sydney Harbour Trust Commissioners—Working Expenses	69,980 16 9	
1775	Metropolitan Board of Water Supply and Sewerage, Working Expenses	154,456 12 10	
1775	Hunter District Water Supply and Sewerage Board, Working Expenses	19,482 18 5	
		£ 3,759,923 17 6	
1777	*Less* Repayments to Credit of Votes ...	15,488 5 3	3,744,435 12 3
	Total	..... £	9,470,782 5 1
1778	,, Other payments	..... £	83,226 11 8
			9,554,008 16 9
.....	,, Balance on 31st December, 1922, brought forward ...	.....	4,756,459 16 2
	TOTAL	..... £	14,310,468 12 11

The Treasury, New South Wales,
Sydney, 4th April, 1923.

A. LYNCH,
Comptroller of Accounts.

ARTHUR A. C. COCKS,
Treasurer.

CONSOLIDATED REVENUE FUND.

COMPARATIVE STATEMENT of the Gross Revenue and Receipts on account of the Consolidated Revenue Fund of the Government of New South Wales during the Quarter and three Quarters ended 31st March, 1922, and 31st March, 1923, respectively, showing the Increase or Decrease under each head thereof; also total Net Revenue Proper for same periods. (Revenue for Quarter ended 31st March, 1923, included in Account Current, see page 1766.)

Heads of Revenue.	Quarter ended 31st March, 1922.	Quarter ended 31st March, 1923.	Decrease.	Increase.	Three Quarters ended 31st March, 1922.	Three Quarters ended 31st March, 1923.	Decrease.	Increase.
REVENUE PROPER.								
Governmental.	£ s. d.	£ s. d.	£ s. d.	£ s. d.	£ s. d.	£ s. d.	£ s. d.	£ s. d.
RETURNS (*PER CAPITA*) TO THE STATE BY THE COMMONWEALTH GOVERNMENT ... ... £	707,412 0 0	*670,443 10 0	36,968 10 0	.....	1,974,024 0 0	1,986,459 10 0	.....	12,435 10 0
Taxation.								
STAMP DUTIES... ... ... £	580,482 13 0	628,007 2 11	.....	47,524 9 11	1,686,205 6 8	1,876,675 10 5	.....	190,470 3 9
LAND TAX ... ... £	250 4 8	181 2 7	69 2 1	.....	2,606 11 10	2,592 3 4	14 8 6	.....
INCOME TAX ... ... £	72,979 8 7	158,489 5 6	.....	85,509 16 11	558,714 3 4	744,587 15 4	.....	185,873 12 0
MOTOR VEHICLE TAX ... ... £	37,265 3 6	50,679 3 1	.....	13,413 19 7	102,016 17 11	132,105 9 1	.....	30,088 11 2
BETTING TAXES :—								
Bookmakers	12,477 11 0	12,985 0 0	.....	507 9 0	40,973 11 9	40,789 0 0	184 11 9	.....
Racing Clubs and Associations	11,769 17 1	10,953 3 7	816 13 6	.....	49,111 16 11	48,549 5 5	562 11 6	.....
£	24,247 8 1	23,938 3 7	816 13 6	507 9 0	90,085 8 8	89,338 5 5	747 3 3	.....
TOTALIZATOR ACT, No. 75, 1916 ... ... £	65,600 2 8	68,022 15 5	.....	2,422 12 9	190,493 8 6	190,159 16 5	333 12 1	.....
RACECOURSES ADMISSION TAX ACT, 1920 ... .. £	36,429 15 10	34,275 2 8	2,154 13 2	.....	109,535 15 0	106,288 9 7	3,247 5 5	.....
LICENSES :—								
Sunday Trading Refreshment Act, 1916	483 0 0	558 11 0	.....	75 11 0	1,477 15 0	1,630 3 6	.....	152 8 6
To Auctioneers	2,077 4 2	2,630 19 1	.....	553 14 11	9,059 12 3	8,854 15 11	204 16 4	.....
Fermented and Spirituous Liquors, including Wine, Cider, and Perry	12,000 15 9	5,661 18 5	6,338 17 4	.....	39,759 2 9	30,884 2 10	8,914 19 11	.....
Billiard and Bagatelle	1,130 0 0	2,050 0 0	.....	920 0 0	7,490 0 0	7,765 0 0	.....	275 0 0
To Hawkers, Pedlars, and Pawnbrokers...	1,906 6 8	2,292 3 0	.....	385 16 4	2,887 13 0	3,426 12 10	.....	538 19 10
Tobacco, Cigars, and Cigarettes	1,150 5 0	1,257 15 0	.....	107 10 0	3,371 15 0	3,662 0 0	.....	290 5 0
Metropolitan Traffic Act, No 8, 1900	1,358 3 0	1,498 5 6	.....	140 2 6	3,735 19 0	4,164 0 0	.....	428 1 0
Motor Traffic Act, No. 5, 1909	14,572 8 6	19,988 14 0	.....	5,416 5 6	40,321 16 0	51,610 16 6	.....	11,289 0 6
Gaming and Betting Act, No. 13, 1906	342 2 6	584 5 0	.....	242 2 6	1,284 4 6	1,231 12 0	52 12 6	.....
Theatres and Public Halls Act, No. 13, 1908	671 9 0	747 4 0	.....	75 15 0	2,624 9 0	2,803 12 0	.....	179 3 0
Explosives Act, 1905, and Inflammable Liquid Act, 1915 ...	198 0 0	191 2 6	6 17 6	.....	3,512 15 0	3,432 6 0	80 9 0	.....
All other Licenses	10,466 16 0	8,844 6 0	1,622 10 0	.....	14,077 8 6	11,365 1 4	2,712 7 2	.....
£	46,356 10 7	46,305 3 6	7,968 4 10	7,916 17 9	129,602 10 0	130,790 2 11	11,965 4 11	13,152 17 10
Total, Taxation ... ... £	863,611 6 11	*1,009,897 19 3	11,008 13 7	157,295 5 11	2,869,260 1 11	3,272,537 12 6	16,307 14 2	419,585 4 9
Land Revenue.								
ALIENATIONS :—								
Auction Sales...	6,949 7 9	13,562 12 3	.....	6,613 4 6	23,566 14 7	36,477 19 4	.....	12,911 4 9
Newcastle Pasturage Reserve Sales	10 1 3	20 6 10	.....	10 5 7	63 9 0	56 3 3	7 5 9	.....
Improved Purchases, &c.	465 6 0	147 7 6	317 18 6	.....	1,299 16 1	700 16 0	599 0 1	.....
Miscellaneous Purchases	3,610 6 1	5,219 12 0	.....	1,609 5 11	10,344 6 9	15,350 14 8	.....	5,006 7 11
Conditional Purchases : Deposits, &c.	6,811 15 8	6,726 5 11	85 9 9	.....	19,920 16 8	19,349 8 8	571 8 0	.....
Do Instalments (inclusive of interest) ...	231,346 18 10	225,827 16 11	5,519 1 11	.....	588,358 11 8	612,191 19 1	.....	23,833 7 5
Do Balances	40,702 15 3	21,636 14 6	19,066 0 9	.....	202,301 1 5	62,647 17 2	139,653 4 3	.....
Total, Alienations carried forward ... £	289,896 10 10	*273,140 15 11	24,988 10 11	8,232 16 0	845,854 16 2	746,774 18 2	140,830 18 1	41,751 0 1
Carried forward ... ... £	1,571,023 6 11	1,680,341 9 3	47,977 3 7	157,295 5 11	4,843,284 1 11	5,258,997 2 6	16,307 14 2	432,020 14 9

* See page 1766.

CONSOLIDATED REVENUE FUND.

COMPARATIVE STATEMENT OF REVENUE AND RECEIPTS—*continued.*

Heads of Revenue.	Quarter ended 31st March, 1922.	Quarter ended 31st March, 1923.	Decrease.	Increase.	Three-quarters ended 31st March, 1922.	Three-quarters ended 31st March, 1923.	Decrease.	Increase.
REVENUE PROPER.								
Governmental—*continued.*	£ s. d.	£ s. d.	£ s. d.	£ s. d.	£ s. d.	£ s. d.	£ s. d.	£ s. d.
Brought forward ... ... £	1,571,023 6 11	1,680,341 9 3	47,977 3 7	157,295 5 11	4,843,284 1 11	5,258,997 2 6	16,307 14 2	432,020 14 9
Alienations brought forward ... ... £	289,896 10 10	273,149 15 11	24,988 10 11	8,232 16 0	845,854 16 2	746,774 18 2	140,830 18 1	41,751 0 1
INTEREST ON LAND CONDITIONALLY PURCHASED £	4,823 0 7	4,141 19 3	681 1 4	.....	11,822 18 8	9,328 4 1	2,494 14 7	.....
PASTORAL OCCUPATION :—								
Conditional Leases	47,505 8 1	47,311 1 11	194 6 2	.....	141,691 11 9	146,760 17 1	.....	5,069 5 4
Annual Leases	4,060 7 7	4,224 4 7	.....	163 17 0	16,475 7 0	16,214 2 11	261 4 1	.....
Occupation Licenses	569 11 8	909 4 2	.....	339 12 6	12,675 15 11	12,200 12 6	475 3 5	.....
Homestead Leases	.....	5 12 6	.....	5 12 6	.....	5 12 6	.....	5 12 6
Homestead Selections	8,975 9 11	7,846 18 6	1,128 11 5	.....	21,153 5 5	21,117 5 6	35 19 11	.....
Homestead Farms	6,155 5 0	6,328 8 10	.....	173 3 10	16,402 12 6	19,859 1 0	.....	3,456 8 6
Suburban Holdings	1,447 0 8	1,372 10 5	74 10 3	.....	4,060 0 7	4,371 4 1	.....	311 3 6
Crown Leases...	8,976 13 6	10,485 9 6	.....	1,508 16 0	27,004 1 5	32,025 18 0	.....	5,021 16 7
Settlement Leases	16,352 2 0	14,855 6 7	1,496 15 5	.....	41,748 12 8	40,160 1 11	1,588 10 9	.....
Improvement Leases...	6,574 16 11	6,948 17 3	.....	374 0 4	16,994 7 2	16,418 14 1	575 13 1	.....
Snow, Inferior, and Scrub Leases...	857 8 11	1,550 4 10	.....	692 15 11	5,698 12 0	5,571 6 10	127 5 2	.....
Artesian Well Leases	.....	.....	.....	.....	8,441 7 1	.....	8,441 7 1	.....
Conditional Purchase Leases	2,929 13 9	2,320 15 5	608 18 4	.....	2,781 2 3	6,955 14 6	.....	4,174 12 3
Leases under the 18th Section of Lands Act, 1903	1,098 6 0	779 4 11	319 1 1	.....	.....	2,249 14 0	.....	2,249 14 0
Western Lands Division—								
Western Leases	13,940 14 0	13,765 2 1	175 11 11	.....	94,505 3 3	96,359 12 9	.....	1,854 9 6
Other Receipts	582 9 9	1,031 5 11	.....	448 16 2	1,941 18 5	2,528 3 7	.....	586 5 2
£	120,025 7 9	119,734 7 5	3,997 14 7	3,706 14 3	411,578 17 5	422,798 1 3	11,505 3 6	22,729 7 4
MISCELLANEOUS LAND RECEIPTS :—								
Fees on Preparation and Enrolment of Title-deeds	2,107 3 8	2,233 14 0	.....	126 10 4	5,601 19 0	5,743 5 6	.....	141 6 6
Survey Fees	7,020 18 7	6,780 2 4	240 16 3	.....	22,931 0 4	22,178 6 6	752 13 10	.....
Special Leases...	25,137 7 1	27,412 17 6	.....	2,275 10 5	52,749 10 0	57,298 16 1	.....	4,549 6 1
Residential Leases	422 14 6	409 18 6	12 16 0	.....	1,204 14 11	1,183 9 8	21 5 3	.....
Quit Rents	31 0 8	5 3 7	25 17 1	.....	533 2 8	54 3 11	478 18 9	.....
Church and School Lands	143 6 9	113 10 0	29 16 9	.....	267 1 9	245 7 10	21 13 11	.....
Returned Soldiers' Special Holdings	259 1 11	321 7 1	.....	62 5 2	779 6 3	964 10 4	.....	185 4 1
Town Land and Week-end Leases...	464 8 6	63 15 8	400 12 10	.....	383 2 7	351 2 1	32 0 6	.....
All other Receipts	11,076 19 11	12,011 5 0	.....	934 5 1	30,734 14 1	32,974 1 3	.....	2,239 7 2
£	46,663 1 7	49,351 13 8	709 18 11	3,398 11 0	115,184 11 7	120,993 3 2	1,306 12 3	7,115 3 10
MINING OCCUPATION :—								
Mineral Leases	5,998 16 6	5,484 6 6	514 10 0	.....	14,715 16 0	17,431 16 11	.....	2,716 0 11
Gold Leases	147 17 0	182 15 0	.....	34 18 0	459 6 6	651 11 0	.....	192 4 6
Dredging Leases	114 8 6	159 11 8	.....	45 3 2	493 18 0	432 4 2	61 13 10	.....
Miners' Rights	577 7 6	544 6 3	33 1 3	.....	1,642 12 3	1,572 16 6	69 15 9	.....
Business Licenses	83 15 0	78 5 0	5 10 0	.....	257 10 0	232 5 0	25 5 0	.....
Royalty on Minerals...	122,042 1 10	130,124 18 2	.....	8,082 16 4	125,509 1 6	135,979 2 1	.....	10,470 0 7
Other Receipts	890 2 11	821 7 10	68 15 1	.....	3,833 10 5	3,860 7 4	.....	26 16 11
£	129,854 9 3	137,395 10 5	621 16 4	8,162 17 6	146,911 14 8	160,160 3 0	156 14 7	13,405 2 11
Total, Annual Land Revenue ... ... £	301,365 19 2	*310,623 10 9	6,010 11 2	15,268 2 9	685,493 2 4	713,279 11 6	15,463 4 11	43,249 14 1
Total, Land Revenue ... ... £	591,262 10 0	*583,764 6 8	30,999 2 1	23,500 18 9	1,531,347 18 6	1,460,054 9 8	156,294 3 0	85,000 14 2
Carried forward ... ... £	2,162,285 16 11	2,264,105 15 11	78,976 5 8	180,796 4 8	6,374,632 0 5	6,719,051 12 2	172,601 17 2	517,021 8 11

* See page 1766.

CONSOLIDATED REVENUE FUND.

COMPARATIVE STATEMENT OF REVENUE AND RECEIPTS—*continued.*

Heads of Revenue.	Quarter ended 31st March, 1922.	Quarter ended 31st March, 1923.	Decrease.	Increase.	Three quarters ended 31st March, 1922.	Three quarters ended 31st March, 1923.	Decrease.	Increase.
REVENUE PROPER.								
Governmental—*continued.*	£ s. d.	£ s. d.	£ s. d.	£ s. d.	£ s. d.	£ s. d.	£ s. d.	£ s. d.
Brought forward ... ... £	2,162,285 16 11	2,264,105 15 11	78,976 5 8	180,796 4 8	6,374,632 0 5	6,719,051 12 2	172,601 17 2	517,021 8 11
Receipts for Services Rendered.								
MINT RECEIPTS ... ... £	287 0 9	944 8 2	.....	657 7 5	4,264 14 0	6,657 1 2	.....	2,392 7 2
PILOTAGE, HARBOUR AND LIGHT RATES, HARBOUR DUES, &c. ... ... £	34,635 6 8	36,163 12 2	.....	1,523 5 6	89,846 16 2	130,200 9 11	.....	40,353 13 9
HARBOUR AND TONNAGE RATES (*OUT PORTS*) ... £	40,058 4 3	42,601 13 7	.....	2,543 9 4	131,832 8 10	105,413 8 1	26,419 0 9	.....
AGRICULTURAL COLLEGES AND FARMS ACCOUNT £	3,466 12 7	3,180 1 9	286 1 0 10	.....	8,232 4 1	8,503 15 0	.....	271 10 11
FEES :—								
Registration of Brands	325 18 4	1,262 19 1	.....	937 0 9	1,160 16 1	5,119 5 2	.....	3,958 9 1
Registrar-General	43,400 17 8	45,824 2 1	.....	2,423 4 5	132,875 18 7	142,500 11 4	.....	9,624 12 9
District Courts	843 16 8	918 5 3	.....	74 8 7	2,862 2 3	3,089 13 11	.....	227 11 8
Courts of Petty Sessions	9,149 3 2	10,417 7 3	.....	1,268 4 1	28,010 11 9	30,205 4 5	.....	2,194 12 8
Supreme Court	14,431 6 2	17,891 18 8	.....	3,460 12 6	47,775 14 8	56,977 1 6	.....	9,201 6 10
Sheriff	859 2 8	872 10 7	.....	13 7 11	2,456 3 0	2,689 16 0	.....	233 13 0
Shipping Masters	1,298 4 5	.....	1,298 4 5	.....	4,128 5 9	.....	4,128 5 9	.....
Mining Department	469 12 8	351 17 7	117 15 1	.....	1,504 16 4	1,390 11 9	114 4 7	.....
Public Officers' and Examination Fees	690 6 8	719 2 8	.....	28 16 0	2,960 7 2	2,571 17 4	388 9 10	.....
Other Fees	7,937 10 11	18,108 10 6	.....	10,170 19 7	41,174 0 7	54,430 0 8	.....	13,256 0 1
£	79,405 19 4	96,366 13 8	1,415 19 6	18,376 13 10	264,908 16 2	298,974 2 1	4,631 0 2	38,696 6 1
MISCELLANEOUS :—								
For the support of Patients in the Mental Hospitals	14,634 2 2	13,553 0 5	1,081 1 9	.....	50,157 13 10	46,180 12 2	3,977 1 8	.....
Collections by the Government Printer	4,568 8 0	4,707 12 7	.....	139 4 7	12,119 6 11	12,720 19 8	.....	601 12 9
Store Rent and Carriage of Explosives	2,649 15 8	3,360 4 7	.....	710 8 11	11,630 0 6	10,805 11 2	824 9 4	.....
Work performed by Prisoners in Gaol	143 15 4	143 8 0	0 7 4	.....	500 5 2	529 13 1	.....	29 7 11
Dock Receipts	19 14 0	48 0 0	.....	28 6 0	204 9 0	307 11 9	.....	103 2 9
Other Receipts	33,353 10 7	47,732 15 3	.....	14,379 4 8	98,499 13 2	111,020 4 7	.....	12,520 11 5
£	55,369 5 9	69,545 0 10	1,081 9 1	15,257 4 2	173,111 8 7	181,564 12 5	4,801 11 0	13,254 14 10
Total Receipts for Services Rendered ... ... £	213,222 9 4	*248,801 10 2	2,783 19 5	38,363 0 3	672,196 7 10	731,313 8 8	35,851 11 11	94,968 12 9
Carried forward... ... ... £	2,375,508 6 3	2,512,907 6 1	81,760 5 1	219,159 4 11	7,046,828 8 3	7,450,365 0 10	208,453 9 1	611,990 1 8

* See page 1766.

CONSOLIDATED REVENUE FUND.

COMPARATIVE STATEMENT OF REVENUE AND RECEIPTS—*continued.*

HEADS OF REVENUE.	Quarter ended 31st March, 1922.	Quarter ended 31st March, 1923.	Decrease.	Increase.	Three Quarters ended 31st March, 1922.	Three Quarters ended 31st March, 1923.	Decrease.	Increase.
REVENUE PROPER.	£ s. d.	£ s. d.	£ s. d.	£ s. d.	£ s. d.	£ s. d.	£ s. d	£ s. d.
Governmental—*continued.*								
Brought forward ... ... £	2,375,508 6 3	2,512,907 6 1	81,760 5 1	219,159 4 11	7,046,828 8 3	7,450,365 0 10	208,453 9 1	611,990 1 8
General Miscellaneous Receipts.								
RENTS—EXCLUSIVE OF LAND :—								
Wharfs, &c. (*out ports*)	304 10 0	86 17 6	217 12 6	.....	1,080 14 2	347 18 4	732 15 10	.....
Government Buildings and Premises	13,575 0 9	14,549 8 1	.....	974 7 4	41,398 15 4	42,640 15 8	.....	1,242 0 4
£	13,879 10 9	14,636 5 7	217 12 6	974 7 4	42,479 9 6	42,988 14 0	732 15 10	1,242 0 4
FINES AND FORFEITURES :—								
Sheriff	548 0 0	423 18 6	124 1 6	.....	1,845 12 0	1,768 18 0	76 14 0	.....
Courts of Petty Sessions	10,159 19 10	12,566 18 9	.....	2,406 18 11	30,526 18 2	37,122 0 10	.....	6,595 2 8
Confiscated and Unclaimed Property	305 9 7	69 8 11	236 0 8	.....	403 6 6	219 0 2	184 6 4	.....
Other Fines and Forfeitures	389 17 3	440 13 1	.....	50 15 10	1,068 12 1	1,442 3 1	.....	373 11 0
£	11,403 6 8	13,500 19 3	360 2 2	2,457 14 9	33,844 8 9	40,552 2 1	261 0 4	6,968 13 8
FORESTRY—SALES, FEES, RENTS, &c. ... ... £	62,230 0 0	38,443 8 0	23,786 12 0	.....	159,830 0 2	126,003 0 7	33,826 19 7	.....
COUNTRY TOWNS WATER SUPPLY WORKS—INTEREST ... ... £	4,378 13 2	7,126 18 9	.....	2,748 5 7	32,174 12 9	27,987 5 5	4,187 7 4	.....
COUNTRY TOWNS SEWERAGE WORKS—INTEREST £	2,132 8 10	2,131 7 6	1 1 4	.....	9,270 3 3	12,897 1 11	.....	3,626 18 8
WATER ACT, 1912 :—								
Bore Water Trusts—Interest	1,344 18 11	1,841 2 5	.....	496 3 6	4,467 13 10	4,629 2 9	.....	161 8 11
Water Trusts—Interest	165 6 0	134 13 5	30 12 7	.....	667 19 6	322 9 3	345 10 3	.....
Drainage Trusts—Interest	365 19 2	670 17 11	.....	304 18 9	2,385 2 3	1,443 16 0	941 6 3	.....
£	1,876 4 1	2,646 13 9	30 12 7	801 2 3	7,520 15 7	6,395 8 0	1,286 16 6	161 8 11
PUBLIC SERVICE (SUPERANNUATION) ACT, 1903 £	2,072 8 8	1,761 2 5	311 6 3	.....	6,246 7 11	5,424 6 10	822 1 1	.....
DARLING HARBOUR RESUMED AREA ... ... £	18,263 12 0	21,245 4 1	.....	2,981 12 1	55,244 16 7	63,472 2 6	.....	8,227 5 11
UNCLASSIFIED RECEIPTS ... ... £	205,939 1 2	120,174 12 1	85,764 9 1	.....	340,312 11 6	324,658 3 0	15,654 8 6	.....
UNCLAIMED MONEYS ACT, No. 11, 1917 ... ... £	2,875 5 2	2,607 18 0	267 7 2	.....	3,000 2 0	2,619 12 8	380 9 4	.....
Total, General Miscellaneous Receipts ... £	325,050 10 6	*224,274 9 5	110,739 3 1	9,963 2 0	689,923 8 0	652,997 17 0	57,151 18 6	20,226 7 6
Gross Total (*Governmental*) ... ... £	2,700,558 16 9	*2,737,181 15 6	192,499 8 2	229,122 6 11	7,736,751 16 3	8,103,362 17 10	265,605 7 7	632,216 9 2
Less Refunds ... ... £	46,260 12 1	*67,929 6 9	.....	.....	173,700 11 2	151,067 5 8	.....	.....
Net Total (*Governmental*), carried forward £	2,654,298 4 8	*2,669,252 8 9	.....	14,954 4 1	7,563,051 5 1	7,952,295 12 2	.....	389,244 7 1

* See page 1766.

CONSOLIDATED REVENUE FUND.

COMPARATIVE STATEMENT OF REVENUE AND RECEIPTS—*continued.*

Heads of Revenue.	Quarter ended 31st March, 1922.	Quarter ended 31st March, 1923.	Decrease.	Increase.	Three Quarters ended 31st March, 1922.	Three Quarters ended 31st March, 1923.	Decrease.	Increase.
REVENUE PROPER—*continued.*	£ s. d.	£ s. d.	£ s. d.	£ s. d.	£ s. d.	£ s. d.	£ s. d.	£ s. d.
Net Total (*Governmental*) brought forward £	2,654,298 4 8	2,669,252 8 9	.....	14,954 4 1	7,563,051 5 1	7,952,295 12 2	.....	389,244 7 1
BUSINESS UNDERTAKINGS OF THE STATE.								
CHIEF COMMISSIONER FOR RAILWAYS AND TRAMWAYS :—								
Railways	4,005,774 11 8	3,910,924 17 8	94,849 14 0	.....	11,614,650 3 9	11,643,329 5 9	.....	28,679 2 0
Tramways	930,804 1 6	924,617 3 6	6,186 18 0	.....	2,745,955 13 3	2,734,243 10 5	11,712 2 10	.....
£	4,936,578 13 2	*4,835,542 1 2	101,036 12 0	.....	14,360,605 17 0	14,377,572 16 2	11,712 2 10	28,679 2 0
SYDNEY HARBOUR TRUST COMMISSIONERS :—								
Wharfage and Tonnage Rates, &c. (Sydney)	129,240 13 4	139,745 11 8	.....	10,504 18 4	357,193 11 2	412,181 16 10	.....	54,988 5 8
Rent of Houses, Shops, and Wharfs, &c.	64,373 13 5	64,596 15 3	.....	223 1 10	191,913 6 6	186,040 2 7	5,873 3 11	.....
Bond Charges and Miscellaneous	20,312 2 11	12,892 13 0	7,419 9 11	.....	54,460 16 6	33,734 19 10	20,725 16 8	.....
£	213,926 9 8	*217,234 19 11	7,419 9 11	10,728 0 2	603,567 14 2	631,956 19 3	26,599 0 7	54,988 5 8
METROPOLITAN BOARD OF WATER SUPPLY AND SEWERAGE :—								
Water and Sewerage Rates ... ... £	459,018 6 3	*545,886 10 10	.....	86,868 4 7	1,294,943 4 5	1,442,272 14 8	.....	147,329 10 3
HUNTER DISTRICT WATER SUPPLY AND SEWERAGE BOARD :—								
Water Rates	34,561 2 10	31,632 1 10	2,929 1 0	.....	91,028 8 9	80,588 1 9	10,440 7 0	.....
Sewerage Rates	12,331 0 7	15,473 17 8	.....	3,142 17 1	31,912 1 6	38,655 3 8	.....	6,743 2 2
£	46,892 3 5	*47,105 19 6	2,929 1 0	3,142 17 1	122,940 10 3	119,243 5 5	10,440 7 0	6,743 2 2
Gross Total (Business Undertakings) ... £	5,656,415 12 6	*5,645,769 11 5	111,385 2 11	100,739 1 10	16,382,057 5 10	16,571,045 15 6	48,751 10 5	237,740 0 1
Less Refunds ... ... £	26,869 3 4	*56,692 14 8	.....	.....	125,899 11 2	135,413 11 3	.....	.....
Net Total (Business Undertakings) ... ... £	5,629,546 9 2	*5,589,076 16 9	40,469 12 5	.....	16,256,157 14 8	16,435,632 4 3	.....	179,474 9 7
Total Net Revenue and Receipts Proper (Governmental and Business) ... ... £	8,283,844 13 10	*8,258,329 5 6	25,515 8 4	.....	23,819,208 19 9	24,387,927 16 5	.....	568,718 16 8

* See page 1766.

The Treasury, New South Wales,
Sydney, 4th April, 1923.

A. Lynch,
Comptroller of Accounts.

ARTHUR A. C. COCKS,
Treasurer.

CONSOLIDATED REVENUE FUND.

OTHER RECEIPTS during the Quarter ended 31st March, 1923, in repayment of Advances from the Consolidated Revenue Fund (see page 1766).

Head of Receipt.	Total.
	£ s. d.
Advance to Treasurer, 1921–22	2,459 18 3
Miners' Accident Relief (Repeal) Act, No. 46, 1916	2,347 10 0
Total ... ... £	*4,807 8 3

* See page 1766.

ARTHUR A. C. COCKS,
Treasurer.

The Treasury, New South Wales,
Sydney, 4th April, 1923.

A. Lynch,
Comptroller of Accounts.

CONSOLIDATED REVENUE FUND.

DETAIL STATEMENT of EXPENDITURE during the Quarter ended 31st March, 1923, shown in Account Current (see page 1766).

Head of Expenditure.	Amount.	Total.
Schedules to the Constitution Act.	£ s. d.	£ s. d.
Third Schedule	6,882 8 8	
Fourth Schedule	647 4 7	
Schedule C—Stipends or Allowances	25 0 0	
Supplement to Schedules (Pensions—Widows of Pilots, Military, and other Pensions and Allowances)	5,522 8 4	
Total, Schedules to the Constitution Act ... £		* 13,077 1 7
Executive and Legislative.		
Vice-President of the Executive Council and Representative of the Government in the Legislative Council	140 7 6	
Legislative Council	1,018 6 11	
Legislative Assembly	2,173 7 1	
Legislative Council and Assembly	1,844 3 6	
Parliamentary Library	672 2 11	
Parliamentary Reporting Staff	1,837 8 2	
Parliamentary Standing Committee on Public Works	520 6 8	
Total, Executive and Legislative ... £		* 8,206 2 9
Premier.		
Premier's Office	7,364 17 1	
Executive Council	14 10 3	
Agent-General for New South Wales	3,914 12 2	
Miscellaneous Services	3,070 1 10	
Total, Premier ... £		* 14,364 1 4
Colonial Secretary and Minister for Public Health.		
Colonial Secretary and Minister for Public Health	7,005 18 3	
Auditor-General's Department	8,248 12 1	
Aborigines Protection Board	5,606 2 11	
Police	249,461 0 2	
Bureau of Statistics and Registry of Friendly Societies and Trade Unions	3,298 16 2	
Weights and Measures Office	1,625 4 7	
Government Tourist Bureau	2,060 0 6	
Director-General of Public Health	78,040 12 4	
Lunacy	104,470 5 0	
Master in Lunacy	2,620 16 3	
Dental Board	106 13 7	
Medical Board	65 19 10	
Board of Official Visitors—Mental Hospitals—Salaries	200 0 11	
Baby Clinics and Baby Hospitals	4,555 8 11	
Endowment to Hospitals, &c., and other Charitable Services	111,441 1 6	
Miscellaneous Services	54,923 6 1	
Total, Colonial Secretary and Minister for Public Health £		* 633,729 19 1
Treasurer and Secretary for Finance and Trade.		
Treasury	10,980 10 7	
Stamp Duties	3,897 17 2	
Land and Income Tax	10,297 10 10	
Government Printer	43,798 9 0	
Explosives	3,309 0 7	
Navigation	29,291 17 6	
Lifeboats, &c.	368 9 4	
Resumed Properties	5,604 4 2	
Sydney Harbour Trust	69,221 7 9	
Stores Supply Department	51,474 6 3	
State Superannuation Board	2,245 15 6	
Miscellaneous Services	210,913 15 8	
Total, Treasurer and Secretary for Finance and Trade ... £		* 441,403 4 4
Carried forward ... £		1,110,780 9 1

* See page 1766.

CONSOLIDATED REVENUE FUND.

DETAIL STATEMENT of EXPENDITURE during the Quarter ended 31st March, 1923—*continued.*

Head of Expenditure.	Amount. £ s. d.	Total. £ s. d.
Brought forward ... £	.....	1,110,780 9 1
Railways.		
Railways and Tramways—		
Railways—Existing Lines—Working Expenses ...	2,715,824 15 4	
Tramways—Existing Lines—Working Expenses ...	798,678 14 2	
Total, Railways ... £		*3,514,503 9 6
Department of the Attorney-General and of Justice.		
Attorney-General—		
Attorney-General ...	16,599 13 11	
Court Reporters ...	3,119 14 2	
The Judges ...	4,215 17 5	
Land and Valuation Court ...	432 1 8	
Public Service Board ...	4,264 5 8	
Miscellaneous Services under Attorney-General ...	1,758 3 8	
Total, Attorney-General ... £		*30,389 16 6
Minister of Justice—		
Legal Aid Office ...	651 19 8	
Prothonotary and Registrar in Divorce ...	1,494 12 11	
Master in Equity ...	922 12 11	
Registrar in Bankruptcy ...	788 3 7	
Public Trustee ...	5,073 6 0	
Probate Office ...	1,073 6 6	
Sheriff ...	9,262 18 6	
District Courts...	1,621 15 10	
Fair Rents Court ...	90 18 9	
Chief Industrial Magistrate's Court ...	322 0 1	
Coroners ...	926 11 4	
Petty Sessions ...	30,979 16 1	
Prisons ...	28,644 5 4	
Registrar-General ...	28,750 0 3	
Miscellaneous Services under Minister of Justice ...	2,324 1 7	
Total, Minister of Justice ... £		*112,926 9 4
Secretary for Lands and Minister for Forests.		
Secretary for Lands—		
Department of Lands ...	83,081 17 1	
Do do Miscellaneous Services ...	4,390 17 7	
Western Land Board ...	2,134 4 7	
Do do Miscellaneous Services ...	213 10 9	
Returned Soldiers' Settlement ...	17,572 8 6	
Do do Miscellaneous Services ...	18 5 0	
Total, Secretary for Lands ... £		*107,411 3 6
Minister for Forests—		
Forestry Commission ...	14,207 13 0	
Do do Miscellaneous Services ...	112 5 0	
Total, Minister for Forests ... £		*14,319 18 0
Minister for Public Works.		
Department of Public Works—Establishment ...	30,669 3 6	
Public Works and Services—		
Roads ...	5,325 8 6	
Bridges ...	11,457 8 9	
Punts, Ferries, and Launches...	9,929 12 0	
Public Watering Places, Drainage, and similar Services ...	4,981 1 11	
Harbours and Rivers ...	12,470 15 5	
Dredge Service...	44,219 11 6	
Public Buildings ...	13,903 12 2	
Water Supply—Sewerage and Stormwater Channels ...	71 10 2	
Miscellaneous ...	5,844 2 4	
Compensations and Gratuities to Officers, Employees, and others; for accident pay and payments under the Workmen's Compensation Act; for Loss or Injury to Stock or Materials; for refund of deposits; for settlement of claims, payments as "acts of grace," fees for special services, and Contingencies generally ...	877 7 10	
Carried forward ... £	139,749 14 1	4,890,331 5 11

* See page 1766.

CONSOLIDATED REVENUE FUND.

DETAIL STATEMENT of EXPENDITURE during the Quarter ended 31st March, 1923—*continued.*

Head of Expenditure.	Amount. £ s. d.	Total. £ s. d.
Brought forward ... £	139,749 14 1	4,890,331 5 11
Minister for Public Works—*continued.*		
Equipment, Travelling, Transfer, Removal, and other Allowances and Pay for Temporary Services ...	10,157 15 2	
Rents, Cleaning, Caretaking, Insurance and Shipping Charges, Letter Boxes, Postage, Telegrams, Fares, Freights, Stamps, and Departmental Contingencies generally, including Minor Services for other Departments ...	3,214 18 3	
Railway Appeals Board ...	255 19 4	
Miscellaneous Services ...	1,551 0 0	
Government Dockyard, Newcastle ...	1,136 3 7	
Metropolitan Board of Water Supply and Sewerage ...	154,456 12 10	
Hunter District Water Supply and Sewerage Board ...	19,482 18 5	
Total, Minister for Public Works ... £		*329,975 1 8
Public Instruction.		
Public Instruction ...	824,583 0 7	
State Children Relief Department ...	94,414 12 9	
Industrial Schools ...	3,255 19 5	
Observatory ...	1,088 14 8	
Australian Museum ...	3,314 0 0	
National Art Gallery ...	1,007 11 9	
Public Library of New South Wales ...	4,226 12 8	
Conservatorium of Music ...	1,314 9 6	
Grants in aid of Public Institutions ...	13,336 11 3	
Miscellaneous Services ...	3,877 19 10	
Total, Public Instruction ... £		*950,419 12 5
Department of Labour and Industry.		
Labour and Industry ...	33,402 3 6	
Total, Department of Labour and Industry ... £		*33,402 3 6
Secretary for Mines.		
Department of Mines ...	15,541 8 6	
Geological Survey Laboratory ...	92 0 2	
Miscellaneous Services ...	2,650 8 3	
Total, Secretary for Mines ... £		*18,283 16 11
Minister for Local Government.		
Local Government ...	3,335 3 5	
Valuer-General ...	8,171 2 2	
Miscellaneous Services ...	255 18 9	
Roads ...	119,245 5 5	
Endowments ...	11,320 0 0	
Ferry Recoupment ...	5,317 8 11	
Total, Minister for Local Government ... £		*147,644 18 8
Department of Agriculture.		
Agriculture ...	33,319 18 4	
Grain Elevators ...	2,301 0 0	
Rural Industries Board ...	3,021 4 9	
Stock, Brands, and Pastures Protection Act ...	24,068 1 4	
Botanic Gardens ...	4,465 12 1	
Nursery Garden, Campbelltown ...	444 16 11	
Garden Palace Grounds and Inner Domain ...	1,404 13 1	
Government Domain (Outer) ...	1,435 4 3	
Centennial Park ...	2,288 5 7	
Commercial Agents ...	136 14 4	
Miscellaneous Services ...	3,099 17 5	
Water Conservation and Irrigation Commission—		
Establishment ...	12,239 12 5	
Miscellaneous ...	4,763 16 11	
Total, Department of Agriculture ... £		*92,988 17 5
Carried forward ... £		6,463,045 16 6

* See page 1766.

CONSOLIDATED REVENUE FUND.

DETAILED STATEMENT of EXPENDITURE during the Quarter ended 31st March, 1923—*continued.*

Head of Expenditure.	Amount. £ s. d.	Total. £ s. d.
Brought forward ... £	.....	6,463,045 16 6
Special Appropriations.		
Interest on—		
Debentures and Funded Stock (various) ...	2,869,048 6 10	
Treasury Bills (various Acts)...	86,713 16 0	
Reduction of the Public Debt—		
The General Sinking Fund, Acts Nos. 19 of 1904 and 11 of 1914 ...	50,000 0 0	
Corporations—		
Sydney Harbour Trust Commissioners, Act No. 34 of 1908 ...	759 9 0	
Railway Commissioners, Acts No. 30 of 1912 and 70 of 1916 ...	1,500 0 0	
The Water Conservation and Irrigation Commission, Act No. 22 of 1916	575 7 0	
Forestry Commissioners, Act No. 55 of 1916 ...	517 16 3	
Pensions—		
Public Service (Superannuation), Act No. 8 of 1903 ...	37,505 0 10	
Police Regulation (Superannuation), Act No. 28 of 1906...	23,500 0 0	
Superannuation, Acts Nos. 28 of 1916, 44 of 1918, and 30 of 1919 ...	18,606 2 5	
District Court Judges Act No. 23 of 1912...	750 0 0	
Judges Retirement Act—Senior Judge, Court of Industrial Arbitration, Nos. 35 of 1900, 9 of 1918, and 22 of 1919 ...	455 0 0	
Executive and Legislative—		
Ministers of the Crown Salaries, Acts Nos. 2 of 1908, 20 of 1920 and 2 of 1922 ...	4,500 0 0	
Allowances, Parliamentary Representatives, Acts Nos. 32 of 1902, 19 and 41 of 1912, 20 of 1920, and 2 of 1922...	11,742 10 0	
Remuneration to Parliamentary Public Works Committee, Acts Nos. 45, 1912; 6, 1916; and 20, 1920 ...	1,232 11 0	
Parliamentary Electorates and Elections, Act No. 41 of 1912 ...	3,685 9 3	
President of the Legislative Council, &c., Acts Nos. 20 of 1920 and 2 of 1922 ...	916 5 0	
Colonial Secretary and Minister for Public Health—		
David Berry Hospital, Act No. 53 of 1906 ...	706 15 8	
Treasurer and Secretary for Finance and Trade—		
Sydney Branch Royal Mint, Act No. 41 of 1902 ...	3,750 0 0	
Inscribed Stock—Management and Expenses, Act 79 of 1902 ...	13,585 7 7	
Attorney-General and Justice—		
Public Service Board, Acts Nos. 31 of 1902 and 43 of 1919 ...	1,265 14 9	
District Court Judges' Salaries, Act No. 23 of 1912 ...	3,000 0 0	
Land and Valuation Court, Act No. 10 of 1921—Salary of Judge ...	650 0 0	
Lands—		
Western Land Board, New South Wales, Act No. 70 of 1901 ...	938 14 1	
Labour and Industry—		
Workmen's Compensation (Broken Hill) Act No. 36, 1920—Government contribution ...	7,570 0 9	
Public Instruction—		
Endowment Sydney University, Acts Nos. 22 of 1900, 92 of 1902, 52 of 1912, and 78 of 1916...	8,000 0 0	
University (Building) Act, No. 12 of 1919 ...	12,500 0 0	
Endowment, Australian Museum, Act No. 61 of 1902 ...	250 0 0	
Endowment, Sydney Grammar School, Private Act, 2nd December, 1854	375 0 0	
Endowment, Affiliated Colleges, Act No. 22 of 1900 ...	458 6 8	
Endowment, Women's College, Act No. 71 of 1902 ...	125 0 0	
Endowment (Building Fund) Women's College, Act No. 79 of 1916 ...	4,000 0 0	
Endowment, Public Library, Act No. 54 of 1899 ...	500 0 0	
Endowment, National Art Gallery, Act No. 54 of 1899 ...	500 0 0	
Carried forward ... £	3,170,182 13 1	6,463,045 16 6

CONSOLIDATED REVENUE FUND.

DETAIL STATEMENT of EXPENDITURE during the Quarter ended 31st March, 1923—*continued.*

Head of Expenditure.	Amount.	Total.
	£ s. d.	£ s. d.
Brought forward ... ... £	3,170,182 13 1	6,463,045 16 6
Special Appropriations—*continued.*		
Local Government—		
Valuation of Land Act—Valuer-General, Act No. 2 of 1916	230 2 9	
Total, Special Appropriations ... ... £		*3,170,412 15 10
Total	..... £	9,633,458 12 4
Less Repayments to Credit of Votes—		
Governmental	54,878 14 9	
Interest on Public Debt, &c.	167,140 2 9	
Business Undertakings	15,488 5 3	
		237,507 2 9
Total	..... £	*9,395,951 9 7
Public Works Fund—		
Part two-thirds of the net proceeds of the sale of Crown Lands, exclusive of interest, less 20 per cent., under Act No. 9, 1906	..... £	*50,000 0 0
Transfer to Special Deposits Account—		
Part half-proceeds of Forestry Revenue under Act No. 55 of 1916 (section 13)	..... £	*24,830 15 6

* See page 1766.

The Treasury, New South Wales,
Sydney, 4th April, 1923.

A. Lynch,
Comptroller of Accounts.

ARTHUR A. C. COCKS,
Treasurer.

CONSOLIDATED REVENUE FUND.

DETAIL STATEMENT of OTHER PAYMENTS or ADVANCES during the Quarter ended 31st March, 1923, recoverable, included in Account Current (see page 1766).

Head of Expenditure.	Amount.	Total.
	£ s. d.	£ s. d.
Other Payments.		
Advance to Treasurer, 1922-1923	96,507 18 11	
Less Repayments	21,388 8 7	75,119 10 4
Minors' Accident Relief (Repeal) Act, No. 46, 1916	7,315 9 2	
Less Repayments	3 0 0	7,312 9 2
Payments Unauthorised in Suspense.		
(*In anticipation of Consolidated Revenue Fund Votes.*)		
Other Services—		
Agriculture—		
Government Guarantee, 1920-21 Wheat, Payment of 1s. 3d. per bushel under guarantee of payment of 7s. 6d. per bushel for 1920-21 wheat grown in New South Wales	.....	794 12 2
Total, Other Payments	... . £	*83,226 11 8

* See page 1766.

The Treasury, New South Wales,
Sydney, 4th April, 1923.

A. Lynch,
Comptroller of Accounts.

ARTHUR A. C. COCKS,
Treasurer.

No. 2.

SPECIAL DEPOSITS ACCOUNT.

STATEMENT OF DEPOSITS and RE-ISSUES in the Quarter ended 31st March, 1923.

Accounts.	Credit Balances on 31st December, 1922.	Deposits in Quarter ended 31st March, 1923.	Total.	Re-issues in Quarter ended 31st March, 1923.	Credit Balances on 31st March, 1923.
	£ s. d.	£ s. d.	£ s. d.	£ s. d.	£ s. d.
Blockholders Loan Fund (Act No. 89 of 1901)	2,000 7 7	.....	2,000 7 7	.....	2,000 7 7
Crown Leases Security Deposit Account	845 0 0	.....	845 0 0	.....	845 0 0
Elder's Trustee and Executor Co., Ltd. (Private Act, 24th December, 1920)	20,000 0 0	.....	20,000 0 0	.....	20,000 0 0
Government Savings Bank of New South Wales Deposit Account	3,012,500 0 0	.....	3,012,500 0 0	.....	3,012,500 0 0
Government Savings Bank of New South Wales Advances Deposit Account	500,000 0 0	.....	500,000 0 0	.....	500,000 0 0
Housing Fund (Act No. 7 of 1912)—					
Capital Account	7,901 0 5	11,825 11 3	19,726 11 8	3,314 4 9	16,412 6 11
Revenue Account	79,220 4 8	17,940 7 7	97,160 12 3	4,362 17 9	92,797 14 6
Municipal Council of Sydney—					
Moore-street Improvement Loan Sinking Fund	523 2 8	.....	523 2 8	.....	523 2 8
Public Markets Loan Sinking Fund	1,122 1 4	.....	1,122 1 4	.....	1,122 1 4
1901 City Loan Sinking Fund	1,925 9 2	.....	1,925 9 2	.....	1,925 9 2
1903 Streets Loan Sinking Fund	2,183 8 11	.....	2,183 8 11	.....	2,183 8 11
1905 Streets Loan Sinking Fund	968 8 5	.....	968 8 5	.....	968 8 5
1910 Streets Loan Sinking Fund	1,221 13 7	.....	1,221 13 7	.....	1,221 13 7
1912 Streets Loan Sinking Fund	1,299 12 11	.....	1,299 12 11	.....	1,299 12 11
1919 Streets Loan Sinking Fund	23 12 11	.....	23 12 11	.....	23 12 11
Electric Light Loan Sinking Fund	7,170 2 7	.....	7,170 2 7	.....	7,170 2 7
Realization of Stock Sinking Fund	1,299 12 0	.....	1,299 12 0	.....	1,299 12 0
Resumptions Sinking Fund	8,188 18 8	.....	8,188 18 8	.....	8,188 18 8
Resumptions Sinking Fund (Buildings)	798 6 9	.....	798 6 9	.....	798 6 9
Camperdown Ward Loan Sinking Fund	448 16 2	.....	448 16 2	.....	448 16 2
Municipal Markets Loan Sinking Fund	2,577 4 0	.....	2,577 4 0	.....	2,577 4 0
,, ,, Queen Victoria Building Loan Sinking Fund	45 17 1	.....	45 17 1	.....	45 17 1
Public Service Assurance Account	348 7 10	6 6 6	354 14 4	.....	354 14 4
Public Trustee—Unclaimed Balances of Intestate Estates Account	58,094 12 0	7,065 0 2	65,159 12 2	41 5 10	65,118 6 4
Treasury Guarantee Fund	27,331 3 3	369 3 11	27,700 7 2	3,110 17 9	24,589 9 5
Treasury Fire Insurance Fund	231,058 18 10	36,294 11 1	267,353 9 11	9,637 16 4	257,715 13 7
Treasury Workmen's Compensation Fund	110,673 5 4	9,437 19 4	120,111 4 8	8,903 12 9	111,207 11 11
The Union Trustee Company of Australia, Limited (*Private Act*)	20,000 0 0	.....	20,000 0 0	.....	20,000 0 0
Water and Drainage Loan Redemption Fund (Act No. 44 of 1912)	85,722 4 10	2,445 11 2	88,167 16 0	.....	88,167 16 0
State Debt Commissioners Deposit Account	178,832 18 11	8,563 11 0	187,396 9 11	.....	187,396 9 11
State Debt Commissioners Trust Accounts (Act No. 19 of 1904)—					
Municipal Council of Sydney Sinking Fund (Act 50 Vic. No. 13)	162,417 10 2	.....	162,417 10 2	.....	162,417 10 2
Testamentary and Trust Fund (Perpetual and Permanent Trustee Companies Acts)	3,268 4 6	49 8 7	3,317 13 1	.....	3,317 13 1
Bankruptcy Suitors Fund (Act No. 25 of 1898)	3,125 14 1	105 0 0	3,230 14 1	.....	3,230 14 1
Bankruptcy Unclaimed Dividend Fund (Act No. 25 of 1898)	7,297 12 6	316 0 11	7,613 13 5	3 13 0	7,610 0 5
Seamen's Wages	707 16 1	.....	707 16 1	7 3 9	700 12 4
Trust Moneys (Act No. 25 of 1898)	5,290 12 1	549 15 2	5,840 7 3	427 9 6	5,412 17 9
Unclaimed Moneys	10,480 4 11	1,196 5 5	11,676 10 4	3,497 0 10	8,179 9 6
Carried forward ... £	4,556,912 5 2	96,164 12 1	4,653,076 17 3	33,306 2 3	4,619,770 15 0

No. 2—*continued.*

SPECIAL DEPOSITS ACCOUNT—*continued.*

STATEMENT of DEPOSITS and RE-ISSUES in the Quarter ended 31st March, 1923—*continued.*

ACCOUNTS.	Credit Balances on 31st December, 1922.	Deposits in Quarter ended 31st March, 1923.	TOTAL.	Re-issues in Quarter ended 31st March, 1923.	Credit Balances on 31st March, 1923.
	£ s. d.	£ s. d.	£ s. d.	£ s. d.	£ s. d.
Brought forward ... £	4,556,912 5 2	96,164 12 1	4,653,076 17 3	33,306 2 3	4,619,770 15 0
Commonwealth Government Advance to State *re* Settlement of Returned Soldiers ...	9,808,412 19 8	.....	9,808,412 19 8	705 8 7	9,807,707 11 1
Commonwealth Government Advances under Wheat Storage Act, 1917 ...	250,000 0 0	.....	250,000 0 0	.....	250,000 0 0
Commonwealth Territory Trust Account ...	586 8 1	324 11 1	910 19 2	586 8 1	324 11 1
Forestry Act No. 55 of 1916 (Section 13) ...	46,816 13 11	24,864 13 9	71,681 7 8	7,659 11 11	64,021 15 9
Government Dockyard and Newcastle Workshops Store Advance Account ...	25,539 7 8	103,812 17 3	129,352 4 11	104,416 3 5	24,936 1 6
Government Printer—Working Capital Account ...	46,147 16 6	24,798 14 3	70,946 10 9	35,331 16 0	35,614 14 9
Government Railways Superannuation Account (Act No. 30 of 1912) ...	1,153 10 8	43,663 9 9	44,817 0 5	42,581 6 8	2,235 13 9
Hunter District Water Supply and Sewerage Board—					
Store Advance Account ...	6,347 14 0	13,838 16 7	20,186 10 7	13,182 10 2	7,004 0 5
Deferred Payments Account ...	9,260 18 2	1,942 17 3	11,203 15 5	1,613 5 5	9,590 10 0
Imported Fodder Sales Account ...	2,971 14 7	.....	2,971 14 7	.....	2,971 14 7
Imperial Pensions Account ...	.....	40,999 10 9	40,999 10 9	40,999 10 9	.....
Income-tax Suspense Account ...	0 5 0	.....	0 5 0	.....	0 5 0
Industrial Undertakings (Act No. 22 of 1912)—					
State Brickworks—					
Homebush Working Account ...	17,400 4 4	40,833 1 6	58,233 5 10	36,852 19 6	21,380 6 4
Homebush Reserve Account ...	11,900 11 11	1,071 4 3	12,971 16 2	2,557 11 1	10,414 5 1
Botany Working Account ...	44 3 0	.....	44 3 0	.....	44 3 0
Craven and Gloucester Sawmills and Hewn Timber Supply Works ...	954 8 10	28,717 7 8	29,671 16 6	27,622 15 2	2,049 1 4
State Limeworks Working Account ...	477 8 0	.....	477 8 0	.....	477 8 0
State Metal Quarries Working Account ...	24,500 7 0	57,009 5 8	81,509 12 8	48,937 13 2	32,571 19 6
State Metal Quarries Reserve Account ...	748 14 10	1,000 0 0	1,748 14 10	1,104 12 6	644 2 4
State Timber Yards and Building Workshops at Uhr's Point ...	17,285 0 4	60,418 10 9	77,703 11 1	65,040 15 10	12,662 15 3
State Power Station, Uhr's Point ...	10,371 7 5	2,519 0 2	12,890 7 7	1,560 15 11	11,329 11 8
State Monier Pipe and Reinforced Concrete Works ...	18,583 5 2	22,189 17 10	40,773 3	17,243 8 8	23,529 14 4
State Monier Pipe and Reinforced Concrete Works Reserve Account ...	2,703 5 9	702 3 4	3,405 9 1	.....	3,405 9 1
State Clothing Factory Working Account ...	7,745 5 9	121 19 0	7,867 4 9	1,719 6 9	6,147 18 0
State Drug Depôt ...	4,940 8 3	36 3 10	4,976 12 1	137 14 1	4,838 18 0
Rozelle Joinery Works Account ...	4,378 3 10	.....	4,378 3 10	.....	4,378 3 10
Building Construction Branch Working Account ...	28,869 0 4	42,360 18 6	71,229 18 10	42,764 9 10	28,465 9 0
Building Construction Branch Reserve Account ...	4,311 0 5	.....	4,311 0 5	.....	4,311 0 5
State Bakery Working Account ...	1,734 8 8	2,956 10 8	4,690 19 4	.....	4,690 19 4
State Bakery Reserve Account ...	1,255 12 10	12 19 0	1,268 11 10	.....	1,268 11 10
State Motor Garage Working Account ...	2,165 12 7	6,432 8 8	8,598 1 3	7,691 18 8	906 2 7
State Motor Garage Reserve Account ...	9,500 0 0	117 4 5	9,617 4 5	.....	9,617 4 5
State Trawlers Working Account ...	505 17 5	12,876 6 0	13,382 3 5	13,213 11 11	168 11 6
Murrumbidgee Irrigation Areas Working Account ...	6,748 2 1	81,911 0 6	88,659 2 7	83,043 1 0	5,616 1 7
Carried forward ... £	14,931,272 2 2	711,696 4 6	15,642,968 6 8	629,872 17 4	15,013,095 9 4

No. 2—*continued.*

SPECIAL DEPOSITS ACCOUNT—*continued.*

STATEMENT of DEPOSITS and RE-ISSUES in the Quarter ended 31st March, 1923—*continued.*

Accounts.	Credit Balances on 31st December, 1922.	Deposits in Quarter ended 31st March, 1923.	Total.	Re-issues in Quarter ended 31st March, 1923.	Credit Balances on 31st March, 1923.
	£ s. d.	£ s. d.	£ s. d.	£ s. d.	£ s. d.
Brought forward ... £	14,931,272 2 2	711,696 4 6	15,642,968 6 8	629,872 17 4	15,013,095 9 4
Broken Hill Water Supply Administration Act No. 43, 1916	318,770 5 9	29,392 17 9	348,163 3 6	6,999 18 0	341,163 5 6
Junee Water Supply Account	10,160 3 2	2,785 3 0	12,945 6 2	1,485 13 5	11,459 12 9
Junee Water Supply Renewal Account	444 19 11	6 14 6	451 14 5	.....	451 14 5
Metropolitan Board of Water Supply and Sewerage—					
Store Advance Account	6,805 18 0	8,647 15 3	15,453 13 3	12,619 15 10	2,833 17 5
Trust Account	3,560 17 6	2,161 14 11	5,722 12 5	2,196 18 1	3,525 14 4
Sewerage Contractors' Advance Account	1,322 9 0	3,381 0 4	4,703 9 4	3,480 14 2	1,222 15 2
Police Superannuation and Reward Fund (Act No. 28 of 1906)	535 2 1	38,232 11 5	38,767 13 6	36,431 18 3	2,335 15 3
Poundage	190 19 7	0 11 10	191 11 5	.....	191 11 5
Public Works Department—					
Public Works and Railway Construction Stores Advance Account	156,196 19 3	14,444 6 3	170,641 5 6	24,314 14 1	146,326 11 5
Services for other Branches and Departments	3,651 12 11	1,332 2 5	4,983 15 4	1,011 17 1	3,971 18 3
Railway Store Advance Account	255,552 5 10	1,316,067 19 9	1,571,620 5 7	1,008,256 6 7	563,363 19 0
Resumed Properties Store Advance Account	663 13 5	2,460 14 3	3,124 7 8	2,874 17 6	249 10 2
Resumed Properties Working Account	4,000 0 0	.....	4,000 0 0	.....	4,000 0 0
Revenue Suspense Account	6,427 19 6	247,868 14 11	254,296 14 5	227,378 11 1	26,918 3 4
State Superannuation Board	10,752 0 4	6,195 2 5	16,947 2 9	8,664 18 5	8,282 4 4
State Clothing Factory Working Account	15,585 9 3	4,949 18 11	20,535 8 2	7,880 13 5	12,654 14 9
State Drug Depôt Working Account	4,168 1 0	4,910 2 4	9,078 3 4	5,494 6 4	3,583 17 0
Sydney Harbour Trust Store Advance Account	2,068 3 7	26,895 10 7	28,963 14 2	26,585 9 6	2,378 4 8
Compensation—Liquor Amendment Act	419,965 16 6	8,594 2 5	428,559 18 11	8,887 8 6	419,672 10 5
Falkiner Scholarship Fund	299 6 6	62 10 0	361 16 6	.....	361 16 6
Sobraon Fund	10,000 0 0	.....	10,000 0 0	.....	10,000 0 0
Unclaimed Salaries and Wages Account	13,654 0 11	1,741 4 2	15,395 5 1	4,178 11 1	11,216 14 0
Wire Netting Working Capital Account	39,253 3 1	3,523 6 7	42,776 9 8	6,023 11 2	36,752 18 6
Sundry Deposits Account	866,140 2 0	266,028 3 2	1,132,168 5 2	285,078 10 5	847,089 14 9
Totals ... £	17,081,441 11 3	2,701,378 11 8	19,782,820 2 11	2,309,717 10 3	*17,473,102 12 8

* See page 1800.

The Treasury, New South Wales,
Sydney, 4th April, 1923.

A. Lynch,
Comptroller of Accounts.

ARTHUR A. C. COCKS,
Treasurer.

No. 3.

SPECIAL ACCOUNTS.

STATEMENT of RECEIPTS and PAYMENTS in the Quarter ended 31st March, 1923.

Accounts.	Credit Balances on 31st December, 1922.	Receipts in Quarter ended 31st March, 1923.	Total.	Payments in Quarter ended 31st March, 1923.	Credit Balances on 31st March, 1923.
Colonial Treasurer—	£ s. d.	£ s. d.	£ s. d.	£ s. d.	£ s. d.
Master in Equity Account	109,095 19 10	49,853 7 8	158,949 7 6	47,718 13 8	111,230 13 10
Master in Lunacy Account	15,518 7 1	52,063 13 9	67,582 0 10	54,646 5 6	12,935 15 4
Public Trustee Account	461,865 8 0	209,470 9 10	671,335 17 10	220,281 18 3	451,053 19 7
Prothonotary Account	6,618 9 2	2,897 4 8	9,515 13 10	5,600 0 1	3,915 13 9
Registrar of Probates Account	18,066 17 6	550 3 6	18,617 1 0	507 17 8	18,109 3 4
Totals ... ... £	611,165 1 7	314,834 19 5	926,000 1 0	328,754 15 2	*597,245 5 10

* See page 1800.

The Treasury, New South Wales,
Sydney, 4th April, 1923.

A. Lynch,
Comptroller of Accounts.

ARTHUR A. C. COCKS,
Treasurer.

No. 4.

CLOSER SETTLEMENT ACCOUNT.

THE COLONIAL TREASURER IN ACCOUNT WITH THE CLOSER SETTLEMENT ACCOUNT.

ACCOUNT CURRENT of RECEIPTS and EXPENDITURE during the Quarter ended 31st March, 1923.

Dr.

Particulars.		Total.
		£ s. d.
To Receipts—		
Fees under Real Property Act		5,397 5 5
Receipts under Closer Settlement Acts—		
	£ s. d.	
On Account of various Estates acquired for Closer Settlement purposes	254,782 16 4	
Less Receipts Returned...	324 2 3	
		254,458 14 1
	£ s. d.	
On Account of Improvement Leases, &c., resumed under the Closer Settlement Act, No. 74, 1912 ...	2,830 17 4	
Less Receipts Returned...	2 10 0	
		2,828 7 4
Repayment to Credit of Vote—Previous Years		2 17 7
Transfer from General Loan Account—Portion of amount voted to provide for the Acquisition of Land and Contingent Expenses for the purposes of Closer Settlement		100,000 0 0
Total ... ... £		362,687 4 5
,, Balance on 31st December, 1922, brought forward ... ... £		29,835 9 3
,, Balance on 31st March, 1923 (see page 1802) carried forwarded ... ... £		11,922 14 8
Total ... ... £		404,445 8 4

Cr.

Particulars.	Total.
	£ s. d.
By Expenditure—	
Real Property Act	37 13 1
Acquisition of Land for the purpose of Closer Settlement and Contingent Expenses	19,704 9 8
Redemption of Closer Settlement Debentures issued under Section 17 of Act No. 48, 1918	146,800 0 0
Interest on Purchase Money, Closer Settlement Estates, acquired under section 3, Closer Settlement (Amendment) Act, No. 7, 1914	205 14 3
Interest on Debentures issued under Closer Settlement (Amendment) Act, No. 53, 1916, and Closer Settlement (Amendment) Act, No. 48, 1918 ...	72,358 5 5
Recoup (under Section 7, Subsection 2, of Public Works and Closer Settlement Act, No. 9, 1906) to the Consolidated Revenue Fund of Interest charged on Loans raised...	165,339 5 11
Total ... ... £	404,445 8 4

The Treasury, New South Wales,
Sydney, 4th April, 1923.

A. Lynch,
Comptroller of Accounts.

ARTHUR A. C. COCKS,
Treasurer.

No. 5.

PUBLIC WORKS ACCOUNT.

THE COLONIAL TREASURER IN ACCOUNT WITH THE PUBLIC WORKS ACCOUNT.

ACCOUNT CURRENT of RECEIPTS and EXPENDITURE during the Quarter ended 31st March, 1923

Dr. Particulars.	Total. £ s. d.	Reference Page.	Cr. Particulars.	Total. £ s. d.
To Receipts—			By Expenditure—	
Repayments to Credit of Public Works Fund Votes—previous years	10,823 0 3	1786	On account of Public Works and Services	94,835 6 8
Net proceeds of sale of land under section 4, Public Instruction Act, 1880...	23 15 4			
Transfer from Consolidated Revenue Fund—Part two-thirds net proceeds of sale of Crown Lands, exclusive of interest, less 20 per cent., under section 4, Act No. 9, 1906	100,000 0 0			
Total ... ... £	110,846 15 7			
,, Balance on 31st December, 1922, brought forward ... £	36,721 1 10	1802	,, Balance on 31st March, 1923, carried forward	52,732 10 9
Total ... ... £	147,567 17 5		Total ... ... £	147,567 17 5

The Treasury, New South Wales,
Sydney, 4th April, 1923.

A. Lynch,
Comptroller of Accounts.

ARTHUR A. C. COCKS,
Treasurer.

PUBLIC WORKS ACCOUNT.

DETAIL STATEMENT of EXPENDITURE during the Quarter ended 31st March, 1923, as shown in Account Current (page 1784).

Service.	Amount. £ s. d.	Total. £ s. d.
Colonial Secretary—		
Fisheries Branch—		
Fish Hatcheries, Sheds—Erection, Renewals, &c., and Launches and Boats	.....	225 15 4
Minister for Public Health and Motherhood—		
Hospitals, &c.—		
Metropolitan, Suburban, and Country Hospitals—Grants under the provisions of Public Works and Closer Settlement Funds Act, 1906	.....	1,592 10 0
Treasurer and Secretary for Finance and Trade—		
Government Printer—		
Purchase of extra Machinery and renewal of Plant	659 0 0	
Plant and Equipment for manufacture of Paper	3 12 5	
		662 12 5
Resumed Properties—		
Renewal of Properties in Observatory Hill Resumed Area, &c. ...	.....	463 2 1
Sydney Harbour Trust—		
Renewals and Replacement of Wharves, Jetties, and Plant and Buildings under Reconstruction Schemes...	.....	6,357 6 9
Railways and Tramways—		
Railways and Tramways	.....	5,669 8 6
Secretary for Lands—		
Miscellaneous—		
Compensation in connection with the Resumption of Lands for Roads, under the Public Roads Act, 1902	33 4 0	
For Construction of Roads, Water Conservation, and otherwise improving Lands for Settlement	1,386 1 5	
		1,419 5 5
Returned Soldiers' Settlements—		
Forest Vale Share-farming Area, for preparation of Farms on the Area	.....	171 2 3
Minister for Forests—		
Miscellaneous Services—		
To provide for employment of Returned Soldiers on Forestry Work, including accommodation and equipment—further sum	642 16 6	
To meet expenditure in connection with Afforestation, Re-afforestation, and Works incidental thereto	6,578 5 7	
		7,221 2 1
Minister for Public Works—		
Works and Services—		
Roads	830 15 6	
Maroubra—Road Construction and Improvement Works	910 0 0	
Bridges	4,309 16 2	
Carried forward ... ... £	6,050 11 8	23,782 4 10

PUBLIC WORKS ACCOUNT.

DETAIL STATEMENT of EXPENDITURE during the Quarter ended 31st March, 1923, as shown in Account Current (page 1784)—*continued.*

Service.	Amount.	Total.
	£ s. d.	£ s. d.
Brought forward ... ... £	.....	23,782 4 10
Minister for Public Works—*continued*—		
Brought forward ... ... £	6,050 11 8	
Works and Services—*continued*—		
Public Watering Places, Drainage, and similar Services	191 8 0	
Public Buildings...	8,069 18 0	
Harbours and Rivers—Dredge Service in connection with Permanent Improvements of Harbours and Rivers...	847 18 11	
Water Supplies and Sewerage	1,016 8 2	
State Power Supply—Surveys and Investigations	371 4 4	
Government House—Stonework and external renovations, &c. ...	1,133 5 6	
Parliamentary Buildings—Additions, alterations, &c.	63 9 2	
Newcastle Stormwater Drainage	94 6 9	
		17,838 10 6
Metropolitan Board of Water Supply and Sewerage—		
Renewals of Water Mains, Sewers, Plant, Buildings, &c., and for Renewal Works generally; also Recoup to Loan Votes for Machinery or Plant worn out or dismantled	.....	2,781 19 8
Hunter District Water Supply and Sewerage Board—		
Renewal of Water Mains and Sewers	.....	1 14 5
Public Instruction—		
School Buildings, Teachers' Residences, Sites, Trade Schools, Technical Education, Teachers' Training College, and other Buildings, Erections, Additions, Improvements, Equipment, Renewals, and Materials, and to meet half cost of erection of Pavilion at Royal Alexandra Hospital for treatment of School Children	.....	31,000 19 6
Department of Agriculture—		
Hawkesbury Agricultural College—Electrical Power Station—Extension—further sum	2,792 13 1	
Water Conservation and Irrigation Commission—		
Wentworth Irrigation Area—Concrete Lining of portions of Channels and completing levees for the protection of the area from floods...	521 2 8	
Wentworth Irrigation Area—To provide for the erection of a New Store Room	174 8 3	
		3,488 4 0
Local Government—		
Miscellaneous—		
Grants to Shires and Municipalities—		
To assist Shires and Municipalities	553 9 6	
Provision of Punt over Cook's River approaches, &c.; Grants to Councils for Improvements to Lord's-road and for Construction of New Main Road to connect Botany-road (Botany) with Bay-road (Rockdale)—further sum	6,044 1 2	
Works undertaken for Unemployed Returned Sailors and Soldiers, and other Unemployed	21,222 15 7	
		27,820 6 3
Total ... ... £	.....	106,713 19 2
Less Repayments to Credit of Votes on Account of Current Year's Expenditure	.....	11,878 12 6
Total, Public Works and Services ... ... £	.....	*94,835 6 8

* See page 1784.

The Treasury, New South Wales,
Sydney, 4th April, 1923.

A. Lynch,
Comptroller of Accounts.

ARTHUR A. C. COCKS,
Treasurer.

No. 6.

GENERAL LOAN ACCOUNT.

THE COLONIAL TREASURER IN ACCOUNT WITH THE GENERAL LOAN ACCOUNT.

ACCOUNT CURRENT of RECEIPTS and EXPENDITURE during the Quarter ended 31st March, 1923.

Dr. | Cr.

Particulars.	Total. £ s. d.	Reference Page.	Particulars.		Total. £ s. d.
To Receipts—			By Expenditure—		
Proceeds of Sale of Inscribed Stock issued under Act No. 21, 1921, (1933–43 Stock), *in London*	470,000 0 0	1794	On account of Public Works and Services		2,555,740 3 9
Proceeds of Sale of Debentures issued under Act No. 21, 1921 (1932), *in Sydney*	181,050 0 0	1794	Repayment of Loans—	£ s. d.	
Proceeds of Sale of Debentures issued under Act No. 21, 1921 (1933) *in Sydney*	81,200 0 0		Debentures	155,800 0 0	
Proceeds of Sale of Treasury Bills issued under Act No. 21, 1921 (1931), *in Sydney*	335,000 0 0		Treasury Bills	360,500 0 0	
Proceeds of Sale of Funded Stock issued under Act No. 21, 1921 (1931 Stock), *in Sydney*	1,065,433 0 0				516,300 0 0
Proceeds of Sale of Funded Stock issued under Act No. 21, 1921 (1933 Stock), *in Sydney*	385,032 0 0	1794	Loans Receipts Returned	£	7,012 5 0
Proceeds of Sale of Funded Stock issued under Act No. 21, 1921 (1943 Stock), *in Sydney*	160,250 0 0				
Repayments to credit of Votes, previous years	154,967 6 7				
Total	£ 2,772,932 6 7	1794	Total	£	3,079,052 8 9
,, Balance on 31st March, 1923 (see page 1802), carried forward ...	£ 12,762,263 6 0	.....	,, Balance on 31st December, 1922, brought forward	£	12,456,143 3 10
Total	£ 15,535,195 12 7		Total	£	15,535,195 12 7

The Treasury, New South Wales,
Sydney, 4th April, 1923.

A. Lynch,
Comptroller of Accounts.

ARTHUR A. C. COCKS,
Treasurer.

GENERAL LOAN ACCOUNT.

DETAIL STATEMENT of EXPENDITURE during the Quarter ended 31st March, 1923, shown in Account Current (page 1787).

Service.	Amount. £ s. d.	Total. £ s. d.
Act No. 31, 1914.		
Micellaneous—		
Works undertaken for Shires and Municipalities under contract for repayment	.....	3,900 0 0
Act No. 56, 1915.		
Metropolitan Railway Construction—		
Eastern Suburbs Electric Railway—further sum	.....	0 6 0
Bridges—		
Sydney Harbour Bridge	.....	1,319 16 4
Act No. 73, 1916.		
Returned Soldiers' Settlement—		
Returned Soldiers Settlement Act No. 21, 1916—Advances to assist Settlers and to meet other expenses incurred under the provisions of the Act	.....	2,793 12 11
Metropolitan Railway Construction—		
City and Suburban Electric Railways—Land Resumptions and Costs	.....	887 0 3
Act No. 7, 1917.		
Secretary for Lands—Miscellaneous—		
Construction of Roads re lands to be made available for Returned Soldiers	.....	273 9 6
Metropolitan Meat Industry Board—		
New Public Abattoir and Other Works at Homebush Point—Meat Distributing Depôt, Pig and Calf Market, Sale Yards, Meat Export, and Other Works and Buildings, including Land Resumption and Costs	.....	21 0 0
Act No. 25, 1918.		
Railway Construction—		
Condobolin to Broken Hill, including Matakana to Mount Hope—further sum...	237 15 4	
City and Suburban Railways and Railways generally—		
Land Resumptions and Costs	10 0 0	247 15 4
Water Supplies—		
Improvements, Sydney Water Supply—further sum	.....	17 12 0
Department of Agriculture—Miscellaneous—		
Grain Elevators, Emergency Country Grain Silos, towards Construction of, &c.	2,472 10 9	
Advances to farmers for fallowing land	2,671 0 0	5,143 10 9
Act No. 27, 1919.		
Stores Supply Department—		
Towards cost of New Building...	.....	230 7 10
Returned Soldiers Settlement—		
For the Subdivision and Improvement of Crown or Acquired Lands to be leased or otherwise disposed of to Returned Soldiers, and for other expenses in connection therewith, including the Purchase of Implements, Stock, &c.	131 7 1	
Acquisition or Resumption of Lands suitable for Small Holdings for Returned Soldiers	2,178 13 2	2,310 0 3
Secretary for Lands—		
Miscellaneous—		
Destruction of Prickly-pear on infested lands along the authorised railway from Baradine to Wangan Creek	21 18 8	
For the purpose of Prickly-pear Eradication on Crown Lands and expenses incidental thereto—further sum	85 8 5	
Advances to assist Necessitous Farmers	50 0 0	157 7 1
Carried forward	..... £	17,301 18 3

GENERAL LOAN ACCOUNT.

DETAIL STATEMENT of EXPENDITURE during the Quarter ended 31st March, 1923—*continued.*

Service.	Amount.	Total.
	£ s. d.	£ s. d.
Brought forward ... ... £	.....	17,301 18 3
Act No. 27, 1919—*continued.*		
Harbours and Rivers—		
Tweed River Improvements—further sum	.....	226 17 1
Sewerage Construction—		
Country Towns Sewerage and Stormwater Channels—further sum ...	.....	4,906 1 0
Bridges—		
Bridges generally	.....	1,531 1 4
Water and Drainage—		
Drainage Works generally	.....	421 12 10
Public Buildings—		
Caves Houses and Tourist Resorts	.....	71 12 0
Minister for Public Works—Miscellaneous—		
Hydro-electric Schemes	.....	167 0 2
Hunter District Water Supply and Sewerage Board—		
Water Supply—		
Extension of Reticulation, Improvements, and other Works.. ...	.....	6 10 7
Sewerage—		
Stormwater Drainage	.....	913 12 0
Department of Agriculture—		
Miscellaneous—		
Grain Elevators (Country)—Towards Construction of Permanent Working Houses	.....	264 14 8
Water Conservation and Irrigation Commission—		
For the Erection of Canning and other Factories and Installation of Plant in connection therewith, Murrumbidgee Irrigation Areas	69 0 0	
To provide for the Settlement of Discharged Soldiers on Irrigation Farms, and to assist them in the development thereof	18 0	
		69 18 0
Act No. 27, 1920.		
Resumed Properties Branch—		
Improvement of Observatory Hill Resumed Area, Erection of Office, Shops, Dwellings, &c.	.....	97 13 2
Railway Construction—		
Wagga Wagga to Tumbarumba—further sum	.....	135 2 10
Tramway Construction—		
Tramways generally—further sum	.....	0 11 6
Returned Soldiers' Settlement—		
Returned Soldiers Settlement Act, No. 21, 1916, as amended by Act 24, 1917—Advances to assist Settlers and to meet other expenses incurred under the provisions of the Act	7,087 11 8	
For the Subdivision and Improvement of Crown or Acquired Land to be leased or otherwise disposed of to Returned Soldiers, and for other expenses in connection therewith, including the Purchase of Implements, Stock, &c	45,311 4 7	
		52,398 16 3
Harbours and Rivers—		
Cape Hawke Harbour Improvements, Training Wall—further sum ...	.....	33 8 8
Minister for Public Works—Miscellaneous—		
Government Dockyard, Newcastle—Establishment—further sum ...	2,386 17 1	
Municipality of Wollongong—Electric Lighting	0 8 0	
		2,387 5 1
Hunter District Water Supply and Sewerage Board—		
Water Supply—		
Extension of Reticulation, Improvements, and other Works ...	.....	75 15 1
Sewerage—		
Stormwater Drainage	.....	1,000 0 0
Carried forward ... ... £	.....	82,009 10 6

GENERAL LOAN ACCOUNT.

DETAIL STATEMENT of EXPENDITURE during the Quarter ended 31st March, 1923—*continued.*

SERVICE.	AMOUNT. £ s. d.	TOTAL. £ s. d.
Brought forward ... ... £	.....	82,009 10 6
ACT No. 27, 1920—*continued.*		
Department of Agriculture—Miscellaneous—		
For promotion of Agriculture, Agricultural Colleges, and Experiment Farms, &c.—further sum	1,664 12 0	
For the purpose of recouping amounts charged to Expenditure Suspense Accounts in connection with Relief to Necessitous Farmers and Graziers, and for providing further funds for same purpose, and also for assistance in the construction of private silos	28,782 8 0	
		30,447 0 0
Water Conservation and Irrigation Commission—		
Extension of Wentworth Irrigation Area, including additional Pumping Plant	.....	6 13 4
ACT No. 21, 1921.		
Sydney Harbour Trust—		
Towards Construction of Works generally, and for the improvement of the Port	.....	2,151 19 0
Railways—		
Rolling-stock—to meet additional traffic requirements, including Equipment of New Lines; Additions to Railway Lines, Stations, and Buildings, and for other purposes; Equipment of Refreshment Rooms...	88,308 16 4	
Duplication of Lines	20 0 0	
Electrification of Railway Lines	20,768 7 0	
State Colliery, Lithgow—Development of	1,894 4 6	
		110,991 7 10
Tramways—		
Electrification of Tramways	.....	1,647 13 1
Railway Construction—		
Cooma to Bombala—further sum	97 0 7	
Westmead to Castle Hill-Dural—further sum	348 6 0	
Yanco to Griffith—further sum...	937 4 9	
Griffith to Hillston—further sum	17,456 16 3	
City and Suburban Railways and Railways generally—Land Resumptions and Costs	6 7 6	
		18,845 15 1
Tramway Construction—		
Tramways generally—further sum	.....	418 10 3
Returned Soldiers' Settlement—		
Returned Soldiers Settlement Act No. 21, 1916—as amended by Act 24, 1917—Advances to assist Settlers and to meet other expenses incurred under the provisions of the Act	.....	83,525 5 5
Closer Settlement—		
To provide for the Acquisition of Land for purposes of Closer Settlement and Contingent Expenses, the whole amount to be carried to the Closer Settlement Account and expended in accordance with the provisions of section 7 (1) of Act No. 9, 1906...	.....	100,000 0 0
Bridges—		
Bridges generally...	.....	2,823 4 7
Harbours and Rivers—		
Newcastle Harbour Improvements, including Wharfage, Shipping, Dredging, and other plant—further sum	2,353 4 11	
Port Kembla Harbour Improvements—further sum	6,578 10 6	
Coff's Harbour Improvements, Jetty Extension, &c.—further sum ...	5 8 4	
New Dredging Plant	8,699 3 10	
		17,636 7 7
Water Supplies—		
Country Towns Water Supplies—further sum...	5,217 0 7	
Hunter District Water Supply, Amplification—further sum ...	123 0 1	
		5,340 0 8
Carried forward ... ... £	.....	455,843 7 4

GENERAL LOAN ACCOUNT.

DETAIL STATEMENT of EXPENDITURE during the Quarter ended 31st March, 1923—*continued.*

Service.	Amount. £ s. d.	Total. £ s. d.
Brought forward ... ... £	.....	455,843 7 4
Act No. 21, 1921—*continued.*		
Sewerage Construction—		
Newcastle Sewerage—further sum	.....	195 0 11
Miscellaneous—		
Municipality of Wollongong—Electric Lighting	.....	381 15 10
Metropolitan Board of Water Supply and Sewerage—		
Water Supply—		
General Reticulation, Improvements, &c., including Sydney Water Supply Amplification—further sum	.....	118 4 2
Sewerage—		
Construction and Ventilation of Sewers generally—further sum ...	.....	608 8 7
Hunter District Water Supply and Sewerage Board—		
Water Supply—		
Extension of Reticulation, Improvements, and other Works... ...	.....	11,852 4 6
Public Instruction—Miscellaneous—		
School Buildings—Teachers' Residences and other Buildings, and School and Residence sites—Special Vote (*To be recouped by payment from Public Works Fund over a period of ten years*)	.....	477 6 10
Minister for Local Government—Miscellaneous—		
Reconstruction of Main Roads in the county of Cumberland ...	.....	40,039 3 11
Department of Agriculture—Miscellaneous—		
Grain Terminal Elevator—Construction of and for purposes incidental thereto—further sum	51,047 12 4	
Grain Elevators—Emergency Country Grain Silos—Construction, &c.—further sum	9,899 5 9	
Grain Elevators (Country)—Towards Construction of Permanent Working Houses—further sum	559 14 5	
		61,506 12 6
Water Conservation and Irrigation Commission—		
For the construction of Burrinjuck Dam, Murrumbidgee Canals, and Works generally, Murrumbidgee Irrigation Areas, Purchase of Stock, Assisting Settlers, Payment of Tenant-rights, &c. ...	978 18 5	
Shallow boring—To Provide Water Supplies for Settlers	97 1 11	
For the erection of Canning and other Factories and installation of Plant in connection therewith, Murrumbidgee Irrigation Areas—further sum...	50 0 0	
Returned Soldiers' Settlement — To provide for Settlement of Discharged Soldiers on Irrigation Farms, and to assist them in the development thereof	452 13 8	
To enable the Water Conservation and Irrigation Commission to make Advances to Settlers on the Murrumbidgee Irrigation Areas for developmental purposes, and to provide for deferred rents and water rates—to be subsequently repaid	364 10 0	
Works under Water Act No. 44, 1912	1,299 16 3	
Extension of Wentworth Irrigation Area, including Additional Pumping Plant	66 5 9	
		3,309 6 0
Act No. 18, 1922—		
Resumed Properties—		
Improvement of Observatory Hill Resumed Area, Erection of Shops, Dwellings, &c.	.....	4,797 8 5
Carried forward	..... £	579,428 19 0

GENERAL LOAN ACCOUNT.

DETAIL STATEMENT of EXPENDITURE during the Quarter ended 31st March, 1923—*continued.*

Service.	Amount.	Total.
	£ s. d.	£ s. d.
Brought forward ... ... £	.....	579,428 19 0
Act No 18, 1922—*continued.*		
Sydney Harbour Trust—		
Towards Construction of Works generally, and for the improvement of the Port	.....	63,269 13 4
Stores Supply Department—		
Towards Cost of New Building—further sum	.....	12,819 12 2
Railways—		
Rolling-stock—to meet additional traffic requirements, including Equipment of New Lines; Additions to Railway Lines, Stations, Buildings, and for other purposes; and towards equipment of Refreshment Rooms	375,765 13 8	
Duplication of Lines	121,836 8 4	
Flemington to Belmore, and Wardell-road to Glebe Island, and Rozelle Bay to Darling Island Railways, including the remodelling of Darling Harbour Lines	20,163 14 10	
State Colliery, Lithgow—Development of	35,921 12 2	
		553,687 9 0
Tramways—		
Additions to Lines, Workshops, Buildings, Rolling Stock, &c. ...	.....	174,046 15 2
Railway Construction—		
North Coast Railway—further sum	37,667 17 7	
Glenreagh to Dorrigo—further sum	69,175 13 11	
Dubbo to Werris Creek—further sum	30,728 1 11	
Molong to Dubbo—further sum	47,187 14 3	
Sydenham to Botany—further sum	1,034 3 11	
Canowindra to Eugowra—further sum...	165 4 10	
Regent's Park to Cabramatta—further sum	167 3 0	
Roslyn to Taralga	219 4 4	
Tarana to Oberon—further sum	14,735 0 11	
The Rock to Pulletop	298 15 0	
Richmond to Kurrajong	114 10 9	
Baulkham Hills—Extension	4,227 0 11	
Coonabarabran to Burren Junction—further sum	9,325 13 2	
Barmedman to Rankin's Springs—further sum	10,043 7 6	
Gilmore to Batlow—further sum	22,095 16 4	
City Electric Railway—further sum	82,703 11 3	
City and Suburban Railways and Railways generally—Land Resumptions and Costs	79,137 4 10	
		409,026 4 5
Bridges—		
Bridges generally	.....	3,012 15 2
Harbours and Rivers—		
Newcastle Harbour Improvements, including Wharfage, Shipping, Dredging and other Plant—further sum	6,347 4 5	
Port Kembla Harbour Improvements—further sum	3,693 6 8	
Coff's Harbour Improvements, Jetty Extension, &c.—further sum ...	7,663 12 11	
Manning River Improvements—further sum	2,838 9 11	
		20,542 13 11
Water Supplies—		
Country Towns Water Supplies—further sum...	4,185 0 2	
Improvements, Sydney Water Supply—further sum	55,806 7 1	
Hunter District Water Supply, Amplification—further sum ...	86,703 17 3	
		146,695 4 6
Sewerage Construction—		
Metropolitan Sewerage and Stormwater Channels—further sum ...	31,832 14 5	
Country Towns Sewerage and Stormwater Channels—further sum ...	7,598 15 11	
		39,431 10 4
Carried forward	..... £	2,001,960 17 0

GENERAL LOAN ACCOUNT.

DETAIL STATEMENT of EXPENDITURE during the Quarter ended 31st March, 1923—*continued.*

Service.	Amount.	Total.
	£ s. d.	£ s. d
Brought forward	.....	2,001,960 17 0
Act No. 18, 1922—*continued.*		
Public Buildings—		
Darlinghurst Court-house—Additional accommodation for Federal High Court	.....	306 14 2
Miscellaneous—		
River Murray Commission—Part Cost of Works to be carried out under the Act—further sum	61,218 4 1	
Electric Transmission—Line from Port Kembla Power Station to Kiama, *via* Shellharbour, &c.	299 12 6	
		61,517 16 7
Metropolitan Board of Water Supply and Sewerage—		
Water Supply—		
General Reticulation, Improvements, &c., including Sydney Water Supply, Amplification—further sum	173,380 12 1	
Sewerage—		
Construction and Ventilation of Sewers generally—further sum ...	65,734 0 2	
		239,114 12 3
Hunter District Water Supply and Sewerage Board—		
Water Supply—		
Amplification, Extension of Reticulation, Improvements, and other Works	.....	5,667 14 2
Sewerage—		
Extension and Reticulation, Improvements, and other Works—further sum	1,391 4 3	
Stormwater Drainage	397 9 7	
		1,788 13 10
Industrial Undertakings—		
State Metal Quarries—Extension of Plant—further sum	2,051 11 6	
State Sawmills, Craven and Gloucester—Plant, Machinery, &c.—further sum	320 1 11	
		2,371 13 5
Public Instruction—Miscellaneous—		
School Buildings, Teachers' Residences and Other Buildings, School and Residence Sites—Special Vote (*To be recouped by payment from Public Works Fund over a period of ten years*)	.....	70,682 0 1
Local Government—Miscellaneous—		
Works undertaken by Shires and Municipalities for Unemployed Returned Soldiers and Sailors and other unemployed (to be repaid)	.....	4,008 13 4
Department of Agriculture—Miscellaneous—		
Grain Elevators—Emergency Country Grain Silos—Construction, &c.—further sum	53,318 3 9	
Grain Elevators (Country)—Towards Construction of Permanent Working Houses—further sum	2,956 16 4	
Veterinary Station, Glenfield—Buildings, Improvements, &c.—further sum	324 19 3	
		56,599 19 4
Water Conservation and Irrigation Commission—		
For the construction of Burrinjuck Dam, Murrumbidgee Canals, and Works generally, Murrumbidgee Irrigation Areas, Purchase of Stock, Assisting Settlers, Payment of Tenant-rights, &c. ...	67,515 0 8	
Shallow Boring—To provide Water Supplies for Settlers	7,675 11 2	
Returned Soldiers' Settlement—To provide for Settlement of Discharged Soldiers on Irrigation Farms and to assist them in the development thereof	120,770 8 7	
To enable the Water Conservation and Irrigation Commission to make advances to Settlers on the Murrumbidgee Irrigation Areas for development purposes, and to provide for deferred rents and water rates, to be subsequently repaid	4,879 8 6	
Carried forward ... ... £	200,840 8 11	2,444,018 14 2

GENERAL LOAN ACCOUNT.

DETAIL STATEMENT of EXPENDITURE during the Quarter ended 31st March, 1923—*continued.*

Service.	Amount. £ s. d.	Total. £ s. d.
Brought forward ... ... £	200,840 8 11	2,444,018 14 2
Act No. 18, 1922—*continued.*		
Water Conservation and Irrigation Commission—*continued.*		
Works under Water Act, No. 44, 1912	874 16 4	
Extension of Wentworth Irrigation Area, including additional Pumping Plant	238 17 2	
To provide for the Settlement on Irrigation Farms of Miners from Broken Hill...	10,782 8 7	212,736 11 0
Total	.....	2,656,755 5 2
Less Repayments to Credit of Votes on account of Current Year's Expenditure	.....	101,015 1 5
Total, Public Works and Services...	.....	*2,555,740 3 9
Repayment of Loans—		
Debentures issued under Act No. 25, 1911, due 1st October, 1922 (*in London*)	11,600 0 0	
Debentures issued under Act No. 57, 1912, due 1st October, 1922 (*in London*)	13,100 0 0	
Debentures issued under Act No. 31, 1914, due 15th August, 1922 (*in London*)	2,100 0 0	
Debentures issued under Act No. 56, 1915, due on various dates in months of January, February and March 1923 (*in Sydney*) ...	129,000 0 0	
Treasury Bills issued under Act No. 30, 1914, due 10th February, 1923 (*in Sydney*)	335,000 0 0	
Treasury Bills issued under Act No. 56, 1915, due 18th January, 1923 (*in Sydney*)	25,500 0 0	*516,300 0 0
Loans Receipts Returned—		
Stamp Duty on Transfers—		
Under Acts Nos. 51, 1912, and 30, 1914 (1922–32 Stock)	1,092 2 6	
Do Acts Nos. 73, 1916, and 7, 1917 (1924–34 Stock)	136 10 0	
Do Act No. 7, 1917 (1930–40 Stock)	1,982 15 0	
Do Act No. 27, 1920 (1935–45 Stock)	3,800 17 6	*7,012 5 0
Grand Total ... ... £		*3,079,052 8 9

* See page 1787.

ARTHUR A. C. COCKS,
Treasurer.

The Treasury, New South Wales,
Sydney, 4th April, 1923.

A. Lynch,
Comptroller of Accounts.

No. 7.

PUBLIC WORKS ACCOUNT EXPENDITURE SUSPENSE ACCOUNT.

STATEMENT of RECEIPTS and PAYMENTS during the Quarter ended 31st March, 1923.

Service.	Balances on 31st December, 1922. Dr.	Payments during the Quarter ended 31st March, 1923.	Total.	Receipts during the Quarter ended 31st March, 1923.	Balances on 31st March, 1923. Dr.
	£ s. d.	£ s. d.	£ s. d.	£ s. d.	£ s. d.
Minister for Local Government—					
Provision of Punt over Cook's River approaches, &c.; Grants to Councils for Improvements to Lord's-road and for Construction of New Main Road to connect Botany-road (Botany) with Bay-road (Rockdale)—further sum	.....	4,903 3 9	4,903 3 9	1,328 11 7	3,574 12 2
Total ... ... £	.....	4,903 3 9	4,903 3 9	1,328 11 7	*3,574 12 2

* See page 1802.

The Treasury, New South Wales,
Sydney, 4th April, 1923.

A. Lynch,
Comptroller of Accounts

ARTHUR A. C. COCKS,
Treasurer.

No. 8.

LOANS EXPENDITURE SUSPENSE ACCOUNT.

STATEMENT of RECEIPTS and PAYMENTS during the Quarter ended 31st March, 1923.

SERVICE.	Dr. Balances on 31st December, 1922.	Payments during the Quarter ended 31st March, 1923.	Total.	Receipts during the Quarter ended 31st March, 1923.	Dr. Balances on 31st March, 1923.
	£ s. d.	£ s. d.	£ s. d.	£ s. d.	£ s. d.
Railway Construction—					
Regent's Park to Cabramatta...	.....	46,923 10 8	46,923 10 8	.....	46,923 10 8
Barmedman to Rankin's Springs	.....	1,843 7 0	1,843 7 0	.....	1,843 7 0
Sydenham to Botany ...	.....	9,178 7 0	9,178 7 0	.....	9,178 7 0
Canowindra to Eugowra	.....	9,948 17 2	9,948 17 2	.....	9,948 17 2
Baulkham Hills Extension	.....	8 10 1	8 10 1	.....	8 10 1
Westmead to Castle Hill–Dural	.....	5,483 13 8	5,483 13 8	.....	5,483 13 8
Department of Agriculture—Miscellaneous—					
Grain Elevators (Country)—Towards Construction of Permanent Working Houses	.....	57,081 4 8	57,081 4 8	156 2 11	56,925 1 9
Total ... £	.....	130,467 10 3	130,467 10 3	156 2 11	*130,311 7 4

* See page 1802.

The Treasury, New South Wales,
Sydney, 4th April, 1923.

A. LYNCH,
Comptroller of Accounts.

ARTHUR A. C. COCKS,
Treasurer.

No. 9.

MISCELLANEOUS ACCOUNTS.

STATEMENT of RECEIPTS and PAYMENTS during the Quarter ended 31st March, 1923.

Accounts.	Balances on 31st December, 1922.		Payments during the Quarter ended 31st March, 1923.	Total.	Receipts during the Quarter ended 31st March, 1923.	Balances on 31st March, 1923.	
	Dr.	Cr.				Dr.	Cr.
	£ s. d	£ s. d.	£ s. d.	£ s. d.	£ s. d.	£ s. d.	£ s. d.
Coal Purchase Suspense Account	36,721 12 5	.....	20,337 14 6	57,059 6 11	.....	*57,059 6 11	.....
Railway Store Suspense Account	240,000 0 0	.....	.....	240,000 0 0	180,000 0 0	*60,000 0 0	.....
Government Printer—Stores Suspense Account	16,000 0 0	.....	.....	16,000 0 0	.....	*16,000 0 0	.....
Government Dockyard—Store Advance Account—London Payments Suspense Account	15,000 0 0	.....	.....	15,000 0 0	.....	*15,000 0 0	.....
Miners' Accident Relief (Repeal) Act No. 46, 1916 (*section* 6)	.....	133,500 0 0	.....	133,500 0 0	.....	.....	*133,500 0 0

* See page 1802.

The Treasury, New South Wales,
Sydney, 4th April, 1923.

A. Lynch,
Comptroller of Accounts.

ARTHUR A. C. COCKS,
Treasurer.

No. 10.

BALANCE STATEMENT

SHOWING THE LEDGER BALANCES

AND THE

DISTRIBUTION INTO CASH AND SECURITIES

ON 31st MARCH, 1923.

No. 10. BALANCE

Showing the Ledger Balances on the various Accounts of the Government of New South

Reference to Statements of Detail. No.	Page.	HEAD OF ACCOUNT.	Dr. or Cr.	Balances on 31st March, 1923. £ s. d.	£ s. d.
2	1781	Special Deposits Account	Cr.	....	17,473,102 12 8
		Special Accounts:—			
		Colonial Treasurer's Master in Equity Account...	,,	111,230 13 10	
		Colonial Treasurer's Master in Lunacy Account...	,,	12,935 15 4	
3	1782	Colonial Treasurer's Public Trustee Account ...	,,	451,053 19 7	
		Colonial Treasurer's Prothonotary Account ...	,,	3,915 13 9	
		Colonial Treasurer's Registrar of Probates Account	,,	18,109 3 4	
		Total, Special Accounts	,,	———	597,245 5 10
		Carried forward ..	——	..... £	18,070,347 18 6

STATEMENT

Wales on the 31st March, 1923, and the distribution of the same into Cash and Securities.

Distribution.		Cash.	Securities.	Total.
	£ s. d.	£ s. d.	£ s. d.	£ s. d.
Special Deposits Account—				
With Bank of New South Wales	10,061,837 18 8			
With Commercial Banking Company of Sydney, Ltd.	7,203,219 18 1	17,265,057 16 9		
Treasury Chest—				
Treasury Fire Insurance Fund—	£ s. d.			
New South Wales Funded Stock (1923)...	31,000 0 0			
New South Wales Funded Stock (1924)...	21,000 0 0			
Commonwealth Government Inscribed Stock	6,000 0 0	.....	58,000 0 0	
Treasury Guarantee Fund—	£ s. d.			
New South Wales Funded Stock, 60 Vic., No. 32	14,500 0 0			
New South Wales Funded Stock, Railway (1923)	6,000 0 0	.....	20,500 0 0	
Metropolitan Board of Water Supply and Sewerage—Trust Account— New South Wales Funded Stock (1925)		.....	1,250 0 0	
The Union Trustee Company of Australia, Ltd.—				
New South Wales Funded Stock (1924)		.....	20,000 0 0	
Elder's Trustee and Executor Co., Ltd.— New South Wales Funded Stock (1930)		.....	20,000 0 0	
Sundry Deposits Account (Deposits on Tenders)		.....	62,150 0 0	
Miscellaneous		.....	26,144 15 11	
Total Special Deposits Account—Cash and Securities £		17,265,057 16 9	208,044 15 11	17,473,102 12 8
Special Accounts—				
With Bank of New South Wales—				
Colonial Treasurer's Master in Equity Account		111,230 13 10	.....	
Colonial Treasurer's Master in Lunacy Account		12,935 15 4	.....	
Colonial Treasurer's Public Trustee Account		451,053 19 7	.....	
Colonial Treasurer's Prothonotary Account		3,915 13 9	.....	
Colonial Treasurer's Registrar of Probates Account ...		18,109 3 4	.....	
Total, Special Accounts ... ... £		597,245 5 10	.....	597,245 5 10
Carried forward ... ... £		17,862,303 2 7	208,044 15 11	18,070,347 18 6

No. 10.—BALANCE

Showing the Ledger Balances on the Various Accounts of the Government of New South Wales

Reference to Statements of Detail. No.	Page.	HEAD OF ACCOUNT.	Dr. or Cr.	Balances on 31st March, 1923. £ s. d.	£ s. d.
		Brought forward... ... ... £	Cr.	.....	18,070,347 18 6
5	1784	Public Works Account	,,	.....	52,732 10 9
9	1797	Miners' Accident Relief (Repeal) Act, No. 46, 1916	,,	.....	133,500 0 0
			Cr.	..... £	18,256,580 9 3
		Less Debit Balances—			
7	1766	Consolidated Revenue Account	Dr.	6,047,331 19 2	
4	1783	Closer Settlement Account...	,,	11,922 14 8	
6	1787	General Loan Account	,,	12,762,263 6 0	
7	1795	Public Works Account Expenditure Suspense Account	,,	3,574 12 2	
8	1796	Loans Expenditure Suspense Account	,,	130,311 7 4	
9	1797	Coal Purchase Suspense Account	,,	57,059 6 11	
9	1797	Government Dockyard Store Advance Account—London Payments Suspense Account	,,	15,000 0 0	
9	1797	Railway Store Suspense Account	,,	60,000 0 0	
9	1797	Government Printer—Stores Suspense Account	,,	16,000 0 0	
				£ 19,103,463 6 3	
11	1804	*Add* Amounts not transferred to the Treasurer's Public Accounts.—(Details, see page 1804)	,,	899,690 8 7	
				£	20,003,153 14 10
		Grand Total	Dr.	..... £	1,746,573 5 7

The Treasury, New South Wales,
Sydney, 4th April, 1923.

A. Lynch,
Comptroller of Accounts.

STATEMENT—*continued.*

on the 31st March, 1923, and the distribution of the same into Cash and Securities—*continued.*

Distribution.		Cash.	Securities.	Total.
		£ s. d.	£ s. d.	£ s. d.
Brought forward	£	17,862,303 2 7	208,044 15 11	18,070,347 18 6
Public Works Account— With Bank of New South Wales		52,732 10 9	.....	52,732 10 9
Miners' Accident Relief (Repeal) Act No. 46, 1916... ..		.....	133,500 0 0	133,500 0 0
London Remittance Account—	£ s. d.			
With Bank of New South Wales	1,835,695 7 0			
With Commercial Banking Company of Sydney Ltd....	1,834,804 18 9	3,670,500 5 9	.....	3,670,500 5 9
Total Credit Balances—Cash and Securities	£	21,585,535 19 1	341,544 15 11	21,927,080 15 0
Debit Balances—				
Consolidated Revenue Account—	£ s. d.			
With Bank of New South Wales	832,036 16 8			
With Commercial Banking Company of Sydney Ltd.	5,215,295 2 6	6,047,331 19 2	.....	6,047,331 19 2
Closer Settlement Account— With Commercial Banking Company of Sydney Ltd.		11,922 14 8	.....	11,922 14 8
General Loan Account—	£ s. d.			
With Bank of New South Wales	9,671,663 11 5			
With Commercial Banking Company of Sydney Ltd.	3,490,599 14 7	12,762,263 6 0	.....	12,762,263 6 0
Public Works Account Expenditure Suspense Account— With Bank of New South Wales		3,574 12 2	.....	3,574 12 2
Loans Expenditure Suspense Account—	£ s. d.			
With Bank of New South Wales	128,091 4 7			
With Commercial Banking Company of Sydney Ltd.	2,220 2 9	130,311 7 4	.....	130,311 7 4
Coal Purchase Suspense Account— With Bank of New South Wales		57,059 6 11	.....	57,059 6 11
Government Dockyard Store Advance Account—London Payments Suspense Account— With Bank of New South Wales		15,000 0 0	.....	15,000 0 0
Railway Store Suspense Account— With Bank of New South Wales		60,000 0 0	.....	60,000 0 0
Government Printer—Stores Suspense Account— With Bank of New South Wales		16,000 0 0	.....	16,000 0 0
Total Debit Balances	£	19,103,463 6 3	.....	19,103,463 6 3
Net Credit Balances	£	2,482,072 12 10	341,544 15 11	2,823,617 8 9
Deduct— Amounts not transferred to the Treasurer's Public Accounts—(Details, see page 1804)—	£ s. d.			
With Bank of New South Wales	899,549 12 1			
With Commercial Banking Company of Sydney Ltd.	140 16 6			
	Dr. £	899,690 8 7	.....	899,690 8 7
Total Sydney Net Credit Balances—Cash and Securities	*Cr.* £	1,582,382 4 3	341,544 15 11	1,923,927 0 2
London Bank Account at date of latest advices	*Dr.* £	3,670,500 5 9	.....	*Dr.* 3,670,500 5 9
Grand Total	*Dr.* £	2,088,118 1 6	*Cr.* 341,544 15 11	*Dr.* 1,746,573 5 7

ARTHUR A. C. COCKS,
Treasurer

No. 11.

MEMORANDUM of PAYMENTS made to 31st March, 1923, by the Bank of New South Wales, on account of the Government of New South Wales, not yet transferred to the Treasurer's Public Account, viz. :—

Service.	Amount.			Total.		
	£	s.	d.	£	s.	d.
Colonial Treasurer's Unpaid Cheque Account	361	11	8			
Imperial Pension Fund	63,233	8	2			
Treasurer's Exchange Account	1,392	8	5			
Commission on Payment of Debentures	193	2	6			
Commission on Payment of Interest on Debentures and Funded Stock ...	546	18	2			
Interest on Debentures and Funded Stock	36,885	1	0			
Interest on Funded Stock	6,198	2	3			
Interest on Treasury Bills	2	12	6			
Treasury Bills Redemption...	1,000	0	0			
Under Secretary for Public Works Department, Expenditure Suspense Account	19,327	17	8			
Under Secretary for Public Works Department, Salaries Suspense Account ...	11,853	14	9			
Government Dockyard, Newcastle, Expenditure Suspense Account	93,899	15	6			
State Bakery, Expenditure Suspense Account	1,388	0	9			
State Brick and Lime Works, Botany, Expenditure Suspense Account ...	5,121	16	10			
State Brickworks, Homebush, do do	4,051	4	0			
State Motor Garage, do do	2,175	2	0			
State Metal Quarries, do do	12,375	9	2			
State Power Station, do do	450	5	9			
State Timber Yards, Uhr's Point, do do	163,166	10	9			
Building Construction Branch, do do	23,436	1	3			
State Monier Pipe and Reinforced Concrete Works—Expenditure Suspense Account	7,059	4	9			
State Monier Pipe and Reinforced Concrete Works—Expenditure Suspense Account No. 2	10,000	0	0			
N.S.W. State Trawlers—Expenditure Suspense Account	54,549	18	7			
State Sawmills—Craven and Gloucester, Expenditure Suspense Account ...	16,501	0	7			
Murrumbidgee Irrigation Area—Expenditure Suspense Account	364,110	3	4			
Influenza Administrative Committee Relief Account	227	3	6			
W. H. Palmer, Official Assignee	42	18	3			
Total (see page 1803)	..... £			899,549	12	1

MEMORANDUM of PAYMENTS made to 31st March, 1923, by the Commercial Banking Company of Sydney Ltd., on account of the Government of New South Wales, not yet transferred to the Treasurer's Public Account, viz.:—

Service.	Amount.	Total.
Colonial Treasurer's Unpaid Cheque Account—Total (see page 1803)... ...	..... £	140 16 6

Summary—	£	s.	d.
Bank of New South Wales	899,549	12	1
Commercial Banking Co. of Sydney Limited	140	16	6
Grand Total (see pages 1802 and 1803)	..... £		
		899,690	8 7

The Treasury, New South Wales,
Sydney, 4th April, 1923.

A. Lynch,
Comptroller of Accounts.

ARTHUR A. C. COCKS,
Treasurer.

SYDNEY:
Printed and Published by Alfred James Kent, Acting Government Printer, Phillip-street, 4th April, 1923.
[*Price, 6d.*]



Government Gazette

OF THE STATE OF

NEW SOUTH WALES.

PUBLISHED BY AUTHORITY.

[REGISTERED AT THE GENERAL POST OFFICE, SYDNEY, FOR TRANSMISSION BY POST AS A NEWSPAPER.]

No. 42.] FRIDAY, 6 APRIL. [1923.

BANKS AND BANK HOLIDAYS ACT, 1912.

PROCLAMATION.

(L.S.)

W. E. DAVIDSON,
Governor.

THE following days and dates are hereby appointed to be observed as public holidays in the localities hereunder:—

Wednesday, 18th April, 1923—Braidwood and Warren Municipalities, Cobbora and Macquarie Shires.

Thursday, 19th April, 1923—Dungog, Taree, and Wingham Municipalities, Gloucester, Hastings, and Manning Shires, Coramba, Coff's Harbour and Woolgoolga Districts.

Friday, 27th April, 1923—Grafton, Ulmarra, and Maclean Municipalities, Cobbora, Copmanhurst, Nymboida, and Orara Shires.

Wednesday, 2nd May—Corowa Municipality.

Thursday, 3rd May, 1923—Gunnedah Municipality and Walgett District.

Monday, 7th May, 1923—Balranald, Moulamein, Euston, and Oxley Districts.

Thursday, 10th May, 1923—Walgett District.

Friday, 11th May, 1923—Holbrook Shire.

Thursday, 24th May, 1923—Murrumburrah Municipality.

Signed and sealed at Sydney, this fourth day of April, 1923.

By His Excellency's Command,

J. C. L. FITZPATRICK.

[6252] GOD SAVE THE KING!

BANKS AND BANK HOLIDAYS ACT, 1912.

PROCLAMATION.

New South Wales, to wit.

(L.S.)

W. E. DAVIDSON,
Governor.

IN pursuance of the power and authority vested in that behalf by the Banks and Bank Holidays Act, 1912, in the Governor of New South Wales, I, Sir WALTER EDWARD DAVIDSON, the Governor aforesaid, do, with the advice of the Executive Council, hereby order the cancellation of that portion of the Proclamation published in Government Gazette No. 30, of 7th March, 1923, whereby Thursday, 19th April, 1923, was appointed a public holiday for the Dorrigo Shire, also that portion of the Proclamation published in Government Gazette No. 37, of 23rd March, 1923, whereby Wednesday, 2nd May, was appointed a public holiday for the Nyngan Municipality.

Signed and sealed at Sydney, this fourth day of April, 1923.

By His Excellency's Command,

J. C. L. FITZPATRICK.

[6253] GOD SAVE THE KING!

SUPERANNUATION ACT, 1916, AND ACTS AMENDING THE SAME.

PROCLAMATION.

(L.S.)
W. E. DAVIDSON,
Governor.

28th March, 1923.

I, Sir Walter Edward Davidson, Governor of the State of New South Wales and its Dependencies, in the Commonwealth of Australia, with the advice of the Executive Council, do, by this my Proclamation, in pursuance of the power and authority in me vested, authorise Mr. Arthur E. T. Cummins to be paid in full the Superannuation allowance (temporary "breakdown" pension) payable to him during the whole period for which he acted in the service of the State temporarily as Secretary to the Honorable Sir Joseph Carruthers, M.L.C.

By His Excellency's Command,
T. R. BAVIN.

[5957] GOD SAVE THE KING!

LOCAL GOVERNMENT ACT, 1919.

PROCLAMATION.

(L.S.)
W. E. DAVIDSON,
Governor.

27th March, 1923.

ORDINANCE No. 31, respecting "Bridges, &c.—Weight of Loads," is hereby applied to East Maitland Municipality.

By His Excellency's Command,
ALBERT BRUNTNELL.

[5794] GOD SAVE THE KING!

LOCAL GOVERNMENT ACT, 1919.

PROCLAMATION.

(L.S.)
W. E. DAVIDSON,
Governor.

I, Sir Walter Edward Davidson, Governor of the State of New South Wales, with the advice of the Executive Council, and in pursuance of the Local Government Act, 1919, do hereby amend the Proclamation dated 20th December, 1922, published in Government Gazette No. 174 of 22nd December, 1922, altering the boundaries of the Shires of Cockburn and Apsley, by omitting the words "and north-westerly by the boundary dividing the counties of Hardinge and Sandon from Inglis, generally south-easterly," in the fourth, fifth, sixth, and seventh lines of the description in Schedule "A," and substituting the following:—"North-westerly and south-easterly to the south-eastern corner of portion 18, parish of Roumalla, county of Hardinge; by part of the eastern boundary of that portion, northerly to Nandewar Range; by that range generally north-easterly to its intersection with the northern boundary of the county of Inglis aforesaid; by that boundary generally north-easterly and southerly."

Signed and sealed at Sydney, this twenty-seventh day of March, 1923.

By His Excellency's Command,
ALBERT BRUNTNELL.

[5662] GOD SAVE THE KING!

SUPPLEMENT to Government Gazette No. 41, dated 4th April, 1923, containing accounts and abstracts of revenue, receipts, and expenditure during the month of April, is no longer published with the Gazette proper as heretofore, but may be obtained on application to the Government Printer.

LOCAL GOVERNMENT ACT, 1919.

PROCLAMATION.

(L.S.)
W. E. DAVIDSON,
Governor.

I, Sir Walter Edward Davidson, Governor of the State of New South Wales, with the advice of the Executive Council, and in pursuance of the Local Government Act, 1919, do hereby amend the Proclamation dated 6th December, 1922, published in Government Gazette No. 169 of 8th December, 1922, altering the boundaries of Tamworth Municipality and Cockburn Shire, by omitting the words "and north-westerly by the boundary dividing the counties of Hardinge and Sandon from Inglis, generally south-easterly" in the fourth, fifth, and sixth lines of the description in Schedule "B," and substituting the following:—"North-westerly and south-easterly to the south-eastern corner of portion 18, parish of Roumalla, county of Hardinge; by part of the eastern boundary of that portion northerly to Nandewar Range; by that range generally north-easterly to its intersection with the northern boundary of the county of Inglis aforesaid; by that boundary generally north-easterly and southerly."

Signed and sealed at Sydney, this twenty-seventh day of March, 1923.

By His Excellency's Command,
ALBERT BRUNTNELL.

[5663] GOD SAVE THE KING!

LOCAL GOVERNMENT ACT, 1919.

PROCLAMATION.

(L.S.)
W. E. DAVIDSON,
Governor.

27th March, 1923.

ORDINANCE No. 41, respecting "Mosquitoes," is hereby applied to the Boolaroo and Toronto Urban Areas within Lake Macquarie Shire.

By His Excellency's Command,
ALBERT BRUNTNELL.

[5935] GOD SAVE THE KING!

APPOINTMENTS.

Church of England Chaplains.

HIS Excellency the Governor, with the advice of the Executive Council, has appointed

The Reverend Harry George James Howe, L.Th., as Church of England Chaplain at the Gladesville Mental Hospital, vice the Reverend D. H. Dillon, deceased,—to take effect from the 15th February, 1923.

The Reverend Richard Bradley Robinson, L.Th., Rector of Leichhardt, as Church of England Chaplain to the Mental Hospital, Callan Park, vice the Reverend Harry George James Howe, L.Th., resigned,—to take effect from the 15th February, 1923.

CHARLES W. OAKES,
Chief Secretary and Minister of Public Health.

APPOINTMENTS.

Government Medical Officers.

HIS Excellency the Governor, with the advice of the Executive Council, has appointed

Miss Ellen Maude Wood, L.R.C.P., L.R.C.S., Edin., L.F.P.S., Glasg., as Government Medical Officer at Binalong, vice Dr. Alsop, resigned.

Bruce Robson Overend, Esquire, M.B., Ch.M., Univ. Sydney, as Government Medical Officer at Trundle, vice Dr. Bertram, resigned.

CHARLES W. OAKES,
Chief Secretary and Minister of Public Health.

APPOINTMENTS.

COLONIAL TREASURER'S DEPARTMENT.

HIS Excellency the Governor, with the advice of the Executive Council, and upon the recommendation of the Inspector-General of Police, has approved of the appointment of the undermentioned Police Officer as an Inspector under the Tobacco Act (47 Victoria, No. 12), viz.:—

Constable Cecil William Marsh, stationed at Enngonia,—as from 12th March, 1923, vice Constable Francis Joseph Considine.

[E.M. 71]

HIS Excellency the Governor, with the advice of the Executive Council, has approved of the appointment of

Captain F. J. Murchison as Temporary 1st Class Pilot, Port Jackson, Department of Navigation,—from 11th March to 30th June, 1923.

Captain Alexander Williamson as Temporary 1st Class Harbour Pilot, Port Jackson, Department of Navigation, for a period not exceeding three (3) months,—as from 5th March, 1923.

[E.M's. 63, 66]

CHARLES W. OAKES, Acting Premier.

APPOINTMENTS.

DEPARTMENT OF THE ATTORNEY-GENERAL AND OF JUSTICE.

Reverend Albert John Carter to be Presbyterian Chaplain to Goulburn Gaol, vice Reverend G. Tulloch, resigned,—from 1st March, 1923.

THE undermentioned Members of the Police Force to be Inspectors under the Liquor Act, 1912, for the Licensing Districts preceding their names,—from the dates specified:—

Metropolitan—Inspector John Charles King, vice Inspector J. Fullerton, retired, with salary at the rate of £458 per annum,—from 16th April, 1923.

Dubbo—Acting Inspector Patrick Joseph Byrne, stationed at Dubbo, vice Inspector Grenenger,—from 12th March, 1923.

Deniliquin—Sergeant William Henry Rose, stationed at Deniliquin, vice Inspector MacIntosh,—from 23rd April, 1923.

Narrandera—Inspector Edward Henry Scott, stationed at Narrandera, vice Inspector Nancarrow,—from 22nd February, 1923.

Macleay River—Sergeant Francis John Pritzler, stationed at West Kempsey, vice Sergeant Byrne,—from 15th March, 1923.

Penrith—Sergeant Alfred Turner Osborne, stationed at Penrith, vice Sergeant Williamson,—from 3rd March, 1923.

Parramatta—Sergeant Cornelius Joseph Lindfield, stationed at Parramatta, vice Inspector Clark,—from 7th March, 1923.

Gunnedah—Sergeant Daniel John O'Neill, stationed at Gunnedah, vice Sergeant Colmer,—from 21st February, 1923.

THE undermentioned Members of the Police Force to be Sub-Inspectors under the Liquor Act, 1912, for the Licensing Districts preceding their names,—from the dates specified:—

Newcastle—Sergeant Arthur Armstrong, stationed at Waratah, vice Sergeant Boland,—from 20th February, 1923.

Parramatta—Sergeant Percy Gordon Williamson, stationed at Parramatta, vice Sergeant Osborne,—from 3rd March, 1923.

THE undermentioned Members of the Police Force to exercise, within the Licensing Districts preceding their names, the authority conferred by section 63, subsection 1, of the Liquor Act, 1912,—from the dates specified:—

Nymagee—Constable Frederick James Wiggins, stationed at Bobadah,—from 23rd March, 1923.

Dungog—Constable Vincent Edward Priddis, stationed at Clarence Town,—from 29th March, 1923.

Scone—Constable Ernest Sidney Fairlamb, stationed at Moonan Flat,—from 3rd April, 1923.

Bourke—Constable Cecil William Marsh, stationed at Enngonia,—from 12th March, 1923.

Rylstone—Constable William Butler Harrower, stationed at Rylstone,—from 23rd February, 1923.

Inverell—Constable Horace Armitage Millar, stationed at Howell,—from 14th March, 1923.

T. R. BAVIN.

APPOINTMENTS.

DEPARTMENT OF AGRICULTURE.

THE undermentioned persons to be Permit Inspectors under section 14A of the Pastures Protection Act, 1912, for the Pastures Protection Districts named, viz.:—

Moree—Mr. Edward Irwine Kimberley Carter, of Wea, Barraba.
[P.P. 1923-24-104]

Port Macquarie—Mr. Edwin Cooper, Elands, near Wingham.
[P.P. 1923-24-104]

Wagga Wagga—Mr. Samuel Hillam, Wallacetown, Wagga.
[P.P. 1923-24-104]

Young—Mr. Frederick Dickson, Morongla Creek.
[P.P. 1923-24-104]

THE undermentioned persons to be Permit Inspectors under section 14A of the Pastures Protection Act:—

Brewarrina—Mr. A. Cohen, Goodooga.
[P.P. 1923-24-104]

Forbes—Messrs. David George Moore, Caragabal; Keith Hamilton Hastings, Wirrinya; Francis Charlton, Quandialla.
[P.P. 1923-24-104]

PASTURES PROTECTION ACT, 1912.

Mr. A. M. Jackson as a Director of the Wilcannia Pastures Protection Board, in accordance with section 7 of the abovenamed Act,—from 27th January, 1923.
[1923-407-98 P.P.]

FRANK A. CHAFFEY.

[6240] Department of the Attorney-General and of Justice,
Sydney, 3rd April, 1923.

HIS Excellency the Governor, with the advice of the Executive Council, has been pleased to appoint

Alexander Gerard Ralston, Esquire, one of His Majesty's Counsel, to sit and act as a Judge of the Supreme Court of New South Wales, in all jurisdictions of the Court,—from the 1st April to the 31st May, 1923, both dates inclusive.

T. R. BAVIN.

[6221] Department of the Attorney-General and of Justice,
Sydney, 29th March, 1923.

HIS Excellency the Governor, with the advice of the Executive Council, has appointed

Mr. James McIlveen, J.P., Deputy Coroner, Inverell, to be Coroner at that place, and a Coroner for the State generally.

T. R. BAVIN.

[6222] Department of the Attorney-General and of Justice,
Sydney, 5th April, 1923.

HIS Excellency the Governor directs it to be notified that, in accordance with the provisions of the Claims against the Government and Crown Suits Act, 1912, he has been pleased, with the advice of the Executive Council, to appoint David Ross Jamieson, Esquire, Under-Secretary of Justice, to be the Nominal Defendant, on behalf of the Government, in the matter of the petition presented on the part of Mr. Allan Beaton, of The Glen, Woodenbong, near Casino, farmer, as to a certain claim or demand which he deems himself to have against the Government.

T. R. BAVIN.

[6248] Department of Public Works,
Sydney, 28th March, 1923.

DURANBAH SWAMP DRAINAGE TRUST.

IN pursuance of the provisions of section 49 of the Water Act, 1912, I, Richard Thomas Ball, Minister for Public Works for the State of New South Wales, do hereby appoint Friday, the twentieth day of April, 1923, as the date of election of two Trustees for the Duranbah Swamp Drainage Trust, and the School of Arts, Murwillumbah, is hereby appointed the Polling-place for the said election.

R. T. BALL,
Minister for Public Works.

[6249] Department of Public Works,
Sydney, 28th March, 1923.

MURWILLUMBAH SWAMP DRAINAGE TRUST.

IN pursuance of the provisions of section 49 of the Water Act, 1912, I, Richard Thomas Ball, Minister for Pubic Works for the State of New South Wales, do hereby appoint Friday, the twentieth day of April, 1923, as the date of election of two Trustees for the Murwillumbah Swamp Drainage Trust, and the School of Arts, Murwillumbah, is hereby appointed the polling-place for the said election.

R. T. BALL,
Minister for Public Works.

APPOINTMENT OF INSPECTOR OF THE PUBLIC POUND AT YENDA.

I, John Charles Lucas Fitzpatrick, the Minister charged with the administration of the Impounding Act, 1898, in pursuance of the power and authority vested in me by section 54 of the said Act, do hereby appoint Mr. James Faulkner, Inspector of Stock, at Narrandera, to be Inspector of the Public Pound at Yenda, within the Mirrool No. 1 Irrigation Area,—such appointment to take effect from the date of this notice.

J. C. L. FITZPATRICK,
Minister.

Department of Local Government,
Sydney, 6th April, 1923. [6225]

[6256] Sydney, 6th April, 1923.

THE Governor-in-Council has amended in the manner set forth hereunder the Police Rules made under the provisions of the Police Regulation Act, 1899, and the Police Regulation (Superannuation) Act, 1906.

J. C. L. FITZPATRICK.

After the words "Police Surgeon" in clause (c), subsection 12, of section XII of the Police Rules the following addition is made:—

"but if they know or have good reason to believe that they are suffering from an infectious disease, refrain from reporting to the Police Surgeon at Police Headquarters: in such cases they will report to the Hospital Admission Depôt for admission to the Coast Hospital. This will not apply to the case of a member of the Force who consults his own doctor and does not report to the Police Surgeon until the danger of infection is past."

[6261] Chief Secretary's Department and
Office of the Minister of Public Health,
Sydney, 6th April, 1923.

HIS Excellency the Governor, with the advice of the Executive Council, in pursuance of the provisions of the Fisheries Act, 1902, and the Fisheries (Amendment) Act, 1910, has been pleased to revoke Regulation No. 89, bearing date the 26th April, 1917, and published in Supplement to Government Gazette No. 71 of 11th May, 1917, and to make the appended Regulation in lieu thereof.

CHARLES W. OAKES.

Packing and Conveyance of Oysters.

89. A standard 3-bushel oyster bag when dry shall measure 42 inches long and 26½ inches wide. A maximum shrinkage, through wetting, of 2 inches in length and ½ inch in width shall be permissible. It shall be unlawful to use, as and for a standard bag, for conveying oysters to market a bag of any other size, or to turn in or otherwise manipulate a standard 3-bushel bag so as to lessen its capacity when filled. Penalty not exceeding £5 for the first offence, and not exceeding £10 for the second offence.

[6224] The Treasury, New South Wales,
Sydney, 6th April, 1923.

HIS Excellency the Governor, with the advice of the Executive Council, has approved of the following Regulation made under the Navigation Act, 1901, and the Navigation Amendment (Regulations) Act, 1904, as amended.

ARTHUR A. C. COCKS.

MOTOR BOAT REGULATIONS.

Regulation No. 23 (29) is amended by omitting—

Provided that where a motor boat is fitted with life-rafts which were approved and passed by the Sydney Harbour Trust Commissioners prior to the gazettal in 1914 of this Department's Regulations, such life-rafts may be allowed in lieu of life-jackets, if they are in every way suitable, adequate, and to the satisfaction of the Superintendent,

and substituting therefor the words—

Approved life-rafts may be allowed in lieu of life-jackets.

[6241] Sydney, 6th April, 1923.

PARLIAMENTARY ELECTORATES AND ELECTIONS ACT, 1912, AS AMENDED BY SUBSEQUENT ACTS.

IN pursuance of the provisions of the above Act, it is hereby notified, for public information, that Redground has been appointed a Polling-place for and within the boundaries of the Electoral District of Wollondilly.

J. C. L. FITZPATRICK.

TRUSTEE—WEST WYALONG LITERARY INSTITUTE.

Albert Bernard Grellman, Esquire, has been appointed as a Trustee of the land held for the purposes of a Literary Institute at West Wyalong, in lieu of the late George Punton.

ALBERT BRUNTNELL,
Minister of Public Instruction.

[5778] Department of Agriculture,
Stock and Brands,
Sydney, 6th April, 1923.

STOCK ACT, 1901, PART IV.

HIS Excellency the Governor, with the advice of the Executive Council, has been pleased to extend for a further period of six (6) months from the 7th April, 1923, the Proclamation gazetted on the 7th April, 1916, and renewed from time to time, controlling the introduction of stock, fodder, and fittings from the State of Queensland, and stock from the Northern Territory.

[1923-269-125 B]

FRANK A. CHAFFEY.

[6139] Department of Labour and Industry,
Sydney, 4th April, 1923.

HIS Excellency the Governor-in-Council has, in pursuance of the provisions of the Workmen's Compensation (Lead Poisoning—Broken Hill) Act, 1922, been pleased to approve that Regulation 2 be amended by the omission therefrom of the words "of the Minister."

E. H. FARRAR,
Minister for Labour and Industry.

[196511.)

[6235] Sydney, 21st March, 1923.

NOTIFICATION OF GRANTING OF OYSTER CULTURE LEASES.

IT is hereby notified that leases for the purpose of oyster culture of the lands specified in the annexed Schedule have been granted to the undermentioned persons.

The leases are subject to the Fisheries Acts and the Regulations thereunder, and to the special conditions hereinafter set out.

E. H. FARRAR.

SCHEDULE.

Lease No. 11,769*† (inferior lands), to Elizabeth Pearl Corkhill, of Tilba Tilba, situated Wallaga Lake, frontage 500 yards (plan cat. No. W. 51-84), five years from 21/3/1923; annual rental, £2 10s.—under section 12 (33B), Fisheries (Amendment) Act, 1910 (Fisheries Act, 1902).

Lease No. 11,770*† (inferior lands), to Reginald Ivan Weston, of Tilba Tilba, situated Wallaga Lake, frontage 500 yards (plan cat. No. W. 49-84), five years from 21/3/1923; annual rental, £2 10s.—under section 12 (33B), Fisheries (Amendment) Act, 1910 (Fisheries Act, 1902).

Lease No. 11,808*† (inferior lands), to Harry Constable, of Dignam's Creek, situated Wallaga Lake, frontage 500 yards (plan cat. No. W. 48-84, five years from 21/3/1923; annual rental, £1 18s.—under section 12 (33B), Fisheries (Amendment) Act, 1910 (Fisheries Act, 1902).

Lease No. 11,809*† (inferior lands), to Robert Constable, of Dignam's Creek, situated Wallaga Lake, frontage 500 yards (plan cat. No. W. 47-84), five years from 21/3/1923; annual rental, £2 10s.—under section 12 (33B), Fisheries (Amendment) Act, 1910 (Fisheries Act, 1902).

Lease No. 12,051*† (inferior lands), to Reginald Ivan Weston, of Tilba Tilba, situated Wallaga Lake, frontage 200 yards (plan cat. W. 42-84), five years from 21/3/1923; annual rental, £1.—under section 12 (33B), Fisheries (Amendment) Act, 1910 (Fisheries Act, 1902).

Lease No. 12,052*† (inferior lands), to Elizabeth Pearl Corkhill, of Tilba Tilba, situated Wallaga Lake, frontage 200 yards (plan cat. No. W. 41-84), five years from 21/3/1923; annual rental, £1.—under section 12 (33B), Fisheries (Amendment) Act, 1910 (Fisheries Act, 1902).

Lease No. 12,065*† (inferior lands), to Harry Constable, of Dignam's Creek, situated Wallaga Lake, frontage 200 yards (plan cat. No. W. 45-84), five years from 21/3/1923; annual rental, £1.—under section 12 (33B), Fisheries (Amendment) Act, 1910 (Fisheries Act, 1902).

Lease No. 11,872* (inferior lands), to Thomas James Cork, of Milton, situated Narrawallee Creek, frontage 200 yards (plan cat. No. N. 25-63), five years from 21/3/1923; annual rental, 14s.—under section 12 (33B), Fisheries (Amendment) Act, 1910 (Fisheries Act, 1902).

Lease No. 12,002* (inferior lands), to John Goodsell, of Merrimbula, situated Panbula River, about 1 r. 37 p. (plan cat. No. P. 172-98), five years from 21/3/1923; annual rental, 10s.—under section 12 (33B), Fisheries (Amendment) Act, 1910 (Fisheries Act, 1902).

Lease No. 12,004* (inferior lands), to Roy Innes, of Bateman's Bay, situated Clyde River, about 2 acres (plan cat. No. C. 108-68), five years from 21/3/1923; annual rental, £2.—under section 12 (33B), Fisheries (Amendment) Act, 1910 (Fisheries Act, 1902).

Lease No. 12,005* (inferior lands), to Roy Innes, of Bateman's Bay, situated Clyde River, frontage 500 yards (plan cat. No. C. 109-68), five years from 21/3/1923; annual rental, £1 18s.—under section 12 (33B), Fisheries (Amendment) Act, 1910 (Fisheries Act, 1902).

Lease No. 12,016* (inferior lands), to John Elliot Warn, senior, of Bermaguee, situated Bermaguee River, about 3 r. 28 p. (plan cat. No. B. 57-85), five years from 21/3/1923; annual rental, 10s.—under section 12 (33B), Fisheries (Amendment) Act, 1910 (Fisheries Act, 1902).

Lease No. 12,025* (inferior lands), to Francis Lachlan Longworth, of Coopernook, situated Manning River, frontage 125 yards (plan cat. No. M. 288-31, five years from 21/3/1923; annual rental, 11s.—under section 12 (33B), Fisheries (Amendment) Act, 1910 (Fisheries Act, 1902).

Lease No. 12,049* (inferior lands), to Charles Edward Woodward, of 150 Sussex-street, Sydney, situated Clyde River, frontage 200 yards (plan cat. No. C. 111-68), five years from 21/3/1923; annual rental, 14s.—under section 12 (33B), Fisheries (Amendment) Act, 1910 (Fisheries Act, 1902).

Lease No. 12,062* (inferior lands), to Joseph Hollis Korsman, of Tea Gardens, situated Port Stephens, frontage 400 yards (plan cat. No. P. 1,044-36), five years from 21/3/1923; annual rental, £3.—under section 12 (33B), Fisheries (Amendment) Act, 1910 (Fisheries Act, 1902).

Lease No. 12,079* (inferior lands), to Colin Fergus Norman Munn, of Merrimbula, situated Merrimbula Lake, about 1 acre (plan cat. No. M. 55-97), five years from 21/3/1923; annual rental, £1.—under section 12 (33B), Fisheries (Amendment) Act, 1910 (Fisheries Act, 1902).

Lease No. 11,867 (average lands), to Albert Edward Elford and Charles James Harriott, of Port Macquarie, situated Hastings River, frontage 487 yards (plan cat. No. H. 92-27), fifteen years from 1/10/1922; annual rental, £5 3s.—under section 12 (33), Fisheries (Amendment) Act, 1910 (Fisheries Act, 1902).

Special Conditions.

*No oysters may be removed from Oyster Leases Nos. 11,769, 11,770, 11,808, 11,809, 12,051, 12,052, 12,065, 11,872, 12,002, 12,004, 12005, 12,016, 12,025, 12,049, 12,062, and 12,079 during the first year of their term. If any such lease be renewed for a second term of five years it shall be subject to redetermination of rental during the ninth or any later year for a further (third) term of five years.

†Oyster Leases Nos. 11,769, 11,770, 11,808, 11,809, 12,051, 12,052, and 12,065 may not be sold or transferred to any person or persons other than approved returned soldiers, parents or widows of soldiers who died on active service, or persons who rendered service to the Allies in the war zone.

[6245] Registrar-General's Department,
Sydney, 4th April, 1923.

IT is hereby notified that, in conformity with the provisions of the Registration of Births, Deaths, and Marriages Act, 1899, the undermentioned Officiating Ministers have been registered at this office on the dates specified for the celebration of Marriages:—

CHURCH OF ENGLAND (DIOCESE OF SYDNEY).

No. 5149, Reverend Evelyn Holt Bohun Coulcher, M.A., Christ Church Rectory, Pitt-street, South Sydney, 24th March, 1923.
No. 5470, Reverend Charles Wilfrid Light, Th.L., Hillcrest, Camden, 29th March, 1923.
No. 5471, Reverend Stephen Wicks, L.Th., 46 Fort-street, Petersham, 29th March, 1923.

METHODIST CHURCH OF AUSTRALASIA IN NEW SOUTH WALES.

No. 5472, Reverend William Henry Cheetham, Armidale, 3rd April, 1923.
No. 5473, Reverend Horace William Henry Laity, Wentworth, 3rd April, 1923.
No. 5474, Reverend Albert James Skinner, Culcairn, 3rd April, 1923.
No. 5475, Reverend Charles Pett Viney, Narromine, 3rd April, 1923.
No. 5476, Reverend Frank Trafford Walker, Narrabri, 3rd April, 1923.
No. 3535, Reverend Percy Melville Waterhouse, Grenfell, 3rd April, 1923.
*4054, Reverend Joseph George Stuart Udy, Balmain, 3rd April, 1923.

ROMAN CATHOLIC CHURCH (DIOCESE OF GOULBURN).

No. 4609, Reverend James Lappin, C.P., Goulburn, 3rd April, 1923.

*Previously registered as Reverend George Stuart Udy.

W. G. H-WILLIAMS,
Registrar-General.

6th April, 1923.

[6246] Registrar-General's Department,
Sydney, 4th April, 1923.

IT is hereby notified that, in conformity with the provisions of the Registration of Births, Deaths, and Marriages Act, 1899, the changes of Residence of the undermentioned Officiating Ministers have been duly registered at this office on the dates specified:—

PRESBYTERIAN CHURCH OF AUSTRALIA IN THE STATE OF NEW SOUTH WALES.

No. 5272, Mr. William Lee Collier, from Murrurundi to Lockhart, 23rd March, 1923.
No. 3402, Reverend John Richardson, from 41 Wetherill-street, Leichhardt, to Casino, 27th March, 1923.
No. 5043, Reverend James Coull Milliken, B.A., from Princess-street, Brighton-le-Sands, to Ivanhoe, Oakura-street, Rockdale, 28th March, 1923.
No. 5407, Mr. Charles Kellie, from Dorrigo to Hume Reservoir, 28th March, 1923.

CHURCH OF ENGLAND (DIOCESE OF SYDNEY).

No. 4737, Reverend Charles Henry Tomlinson, from Queen-street, Arncliffe, to The Seamen's Institute, George-street North, Sydney, 24th March, 1923.

CHURCH OF ENGLAND (DIOCESE OF NEWCASTLE).

No. 3802, Reverend Hugh Linton, M.A., from 84 Bellevue-street, North Sydney, to Singleton, 24th March, 1923.

BAPTIST CHURCH (UNION).

No. 5270, Pastor Arthur Charles Donaldson, from Undercliffe to 75 Boulevard, Dulwich Hill, 3rd April, 1923.
No. 5354, Pastor Silas Norman Dart, from Manildra to 75 Boulevard, Dulwich Hill, 3rd April, 1923.
No. 5361, Pastor Frederick Thomas Smith, from Millthorpe to Roslyn, Moore-street, Strathfield, 3rd April, 1923.
No. 5290, Pastor Theophilus Hicks Gallard, from Mimosa to Philonio, Bankside-avenue, Undercliffe, 3rd April, 1923.
No. 5416, Pastor Lawrence Henry Shakespeare, from Rappville to 25 Neich-parade, Burwood, 3rd April, 1923.

W. G. H-WILLIAMS,
Registrar-General.

6th April, 1923.

[6247] Registrar-General's Department,
Sydney, 4th April, 1923.

IT is hereby notified that the undermentioned Officiating Minister having left the State has ceased to be registered at this office for the celebration of Marriages, in conformity with the provisions of the Registration of Births, Deaths, and Marriages Act, 1899:—

CHURCH OF ENGLAND (DIOCESE OF RIVERINA).

No. 5028, Reverend Leonard William Slade, B.A., Broken Hill.

W. G. H-WILLIAMS,
Registrar-General.

6th April, 1923.

[6234] Sydney, 6th April, 1923.

APPLICATIONS FOR LEASES FOR OYSTER CULTURE.

IT is hereby notified that the undermentioned persons have applied to lease for oyster culture the portions of land described hereunder opposite their respective names.

Objections may be lodged at the Chief Secretary's Department, Fisheries Branch, within thirty days of the date of this notice against the leasing of any of the portions. If interference with a hauling ground is alleged, a statutory declaration by a licensed fisherman must be submitted to the effect that the area has been hauled during the preceding twelve months.

E. B. HARKNESS,
Under Secretary.

Application No. 12,252, John Mison, on an eastern shore of Burrill Lake, fronting reserve No. 61 of 93 acres, and portion No. 208 of 103 acres, parish Ulladulla, county St. Vincent, 600 yards foreshore; term of lease, ten years.

Application No. 12,174, Alexander Theodore Ruprecht, on Charlie's Island, Manning River, adjoining the western end of Oyster Lease No. 5,003, parish Oxley, county Macquarie, 250 yards foreshore; term of lease, ten years.

Application No. 12,234, John Henry Ongley, on a northern bank of Warwiba Creek, Manning River, adjoining the western end of Oyster Lease No. 10,323, and being identical with Oyster Lease No. 5,682, expiring 30th April, 1923, parish Bohnock, county Gloucester, 200 yards foreshore; term of lease, fifteen years.

Application No. 12,242, William Henry Shoesmith, senior, on the southern side of a small island east of Pelican Island, Manning River, and being identical with Oyster Lease No. 5,684, expiring 30th April, 1923, parish Harrington, county Macquarie, 300 yards foreshore; term of lease, fifteen years.

Application No. 12,214, Ernest William Motum, offshore, at No. 1 Cove, Port Stephens, adjoining Oyster Leases Nos. 6,406 and 11,971, county Gloucester, about 5 acres; term of lease, ten years.

Application No. 12,225, James Evens, on a northern bank of Karuah River, Port Stephens, adjoining Oyster Leases Nos. 7,254 and 8,258, and being identical with Oyster Lease No. 5,685, expiring 30th April, 1923, county Gloucester, 100 yards foreshore; term of lease, fifteen years.

Application No. 12,205, Antonio Sciacca and Vincent Sciacca, at the south-east corner of Kangaroo Island, Wallis Lake, adjoining Oyster Leases Nos. 8,946 and 9,393, and being identical with Oyster lease No. 5,603, expiring 30th April, 1923, parish Forster, county Gloucester, 200 yards foreshore; term of lease, fifteen years.

WATER ACT, 1912 (PART II).

THE Water Conservation and Irrigation Commission has received the following application for license:—

Alfred Edward Switzer, pump on South Creek, portion 26, Parish Claremont, County Cumberland.

The L.L. Board will publicly inquire into the application at the Court-house, Penrith, on 19th April, 1923, at 10.30 a.m.

H. H. DARE,
Commissioner.

[6262]

WATER ACT, 1912 (PART II).

THE Water Conservation and Irrigation Commission has received the following application for license, L.D. of Penrith:—

Andrew Marshall, pump on Lagoon near Penrith, portion 68, Parish Castlereagh, County Cumberland.

The L.D. Board will publicly inquire (re-hearing) into the application at the Court-house, Penrith, on the 19th April, 1923, at 10.30 a.m.

H. H. DARE,
[6255] Commissioner.

THE undermentioned unclaimed property in the possession of the Police will, unless previously claimed, be sold by public auction at the towns indicated on Monday, the 16th April, 1923.

JAMES MITCHELL,
Inspector-General of Police.

Armidale.—Leather trunk and school books, hamper, clothing, sea-grass lounge, boots, leather bag.
Inverell.—Coil of wire rope.
Tamworth.—Stockwhips, spectacles, gold bangle, watches.
Moree.—Stock saddle.
Grafton.—Deitz buggy lamp, gold sleeve-link.
Lismore.—Felt hat, lady's parasol, gold brooch.
Kyogle.—Linoleum, 10 ft. by 6 ft.

Goulburn.—Tub, dishes, crockery, lamp, cutlery, bedstead, and kitchenware, child's silk collar, brooch, bicycle.

Young.—Bicycle, bag with bicycle tools, shirts, trousers, sundries.

Cootamundra.—Cutlery, towels, letter-case, Prest-O-lite tank, 11 bags wheat, crown-piece brooch, 4 bottles whisky, lady's silver mesh handbag, lady's fur coat, purse, portmanteau, shoes, and wearing apparel.

Orange.—7 bottles wine, 1 bottle whisky, part bottle wine, 15 bottles ale, 4 dozen ale bottles, suit-case, boots, shirts, towels, brushes, collars, wallet, 56ib. tin paint oil, handbag, shaving outfit, and sundries.

Newcastle.—Purses, gold brooches, watches and chains, bicycles, kitbags, lady's handbags, clothing, umbrella, cornet, tools, cameo brooch, overcoats, peggy-bag, bangles, gold rings, bottle beer, 2 quarts rum, gloves, lady's scarf, electric torches, boots, camera, calf skin, and sundries.

West Maitland.—Hamper, boots, clothing, razor, shaving brush, &c., 34 bottles beer, 1 bottle stout, 1 bottle rum, travelling rug.

Singleton.—Pair traces, pair hames, bushel corn, purse, neck muffler.

Cassilis.—1 goat-skin rug.
Albury.—Dental instruments, rug, gold rings, rabbit skins, brooches, watches, gladstone bag and clothing, tie-pins, brass ring, and metal case.

Balranald.—1 tin benzine.
Narrandera.—1 cyclone gate.

Corowa.—Sheets, shirts, collars, towel, packet foreign stamps, bicycle pump, leather bag and handkerchiefs.

Tocumwal.—Kitbag, boots, hat, brushes, strap, and sundries.

Broken Hill.—Bicycle, camera, 7 pieces iron, 1 bag of brass, and 37 packages candles.
Wentworth.—Shovel, camp oven, pair oars, handsaw.
[6080]

APPOINTMENT OF SANITARY INSPECTOR UNDER THE PUBLIC HEALTH ACT, 1902.

IN pursuance of the power conferred upon him as Local Authority under the Public Health Act, 1902, for the Police District of Cobar, in the State of New South Wales, Sergeant 3rd Class Francis John Noble, Local Authority for the said Police District, has appointed Constable Frederick James Wiggins, of Bobadah, as Sanitary Inspector for the purpose of carrying into effect the provisions of the Public Health Act at Bobadah, within the Police District of Cobar, —such appointment to take effect as on and from the 23rd day of March, 1923.

JAMES MITCHELL,
[6243] Inspector-General of Police.

APPOINTMENT OF SANITARY INSPECTOR UNDER THE PUBLIC HEALTH ACT, 1902.

IN pursuance of the power conferred upon him as Local Authority under the Public Health Act, 1902, for the Police District of Bourke, in the State of New South Wales, Sergeant 2nd Class Samuel Robert Kirkland, Local Authority for the said Police District, has appointed Constable Cecil William Marsh of Enngonia as Sanitary Inspector for the purpose of carrying into effect the provisions of the Public Health Act at Enngonia, within the Police District of Bourke, —such appointment to take effect as on and from the 15th day of March, 1923.

JAMES MITCHELL,
[6223] Inspector-General of Police.

NOTICE UNDER REAL PROPERTY ACT.

APPLICATIONS by the undermentioned have been made to bring the lands respectively described under the provisions of the Real Property Act. Caveats may be lodged ON OR BEFORE THE 11TH MAY, 1923:—

No. 22,295. Leah Marks, 15 p., part lot 22, sec. B, Kidman's Este., in Kidman-st., Coogee.

No. 23,516. Sydney Rowland Goddard, Adolphus George Booker Burden, Walter Dickson, 1 a. 18¾ p., fronting Maloney and Macquarie sts. and Gardener's-rd., Mascot.

No. 23,701. Adriaan Gerard Vreede, 34¾ p., in Shell Cove rd., opposite Bannerman-st, Neutral Bay.

No. 23,805. George Aubrey Cunynghame, Robert Dryborough Cunynghame, Sydney Clark Cunynghame, Claude Clephane Cunynghame, 17½ p., including Nos. 40, 42, 44, 46 Renwick-st., Redfern.

No. 23,932. Ford Sherington Limited, 15¾ p., incl. Nos. 2, 4, 6, Waterloo-st., and No. 119 Kippax-st., Surry Hills.

No. 24,247. The National Association Properties Limited, 9 p., in George-st., Parramatta, 81 ft. 4 in. north-westerly from Church-st.

No. 24,296. Ebenezer Alfred Stead, 10¾ p., including Nos. 84, 86, Parramatta-rd., Camperdown.

No. 24,491. D. Thatcher and Sons Limited, 1 r. 10½ p., in Tramway-st., 136 ft. westerly from William st., Mascot.

No. 24,663. John Harris Thompson, 18¼ p., including Nos. 9 and 11 Essex-st., Marrickville.

Diagrams delineating these lands may be inspected at the Land Titles Office, Sydney.

W. G. H-WILLIAMS,
Registrar-General.
6th April, 1923. [6251]

[6230] Industrial Registrar's Office,
Sydney, 6th April, 1923.

THE following Awards of the Court, made in exercise of the powers conferred upon it by section 14 of the Industrial Arbitration Act, 1912, have this day been published as part of the Industrial Gazette for April, 1923, in accordance with the provisions of the Act and the Regulations thereunder.

Copies of the Awards are obtainable from the Government Printer, Sydney, price from 3d. each (postage added), upon request, quoting the particulars stated hereunder, and the date of publication.

F. W. KITCHING,
Industrial Registrar.

Bakers (Northumberland) Award (Principal), 4d.
Government Railways (Permanent Way and Signalling Branches) Award (Interpretation), 3d.
Cement Works (State) Award (Variation), 4d.

[Form 37—Regulation 17.]

REGISTRY OF FRIENDLY SOCIETIES.

ADVERTISEMENT OF SUSPENSION.

NOTICE is hereby given that the Registrar of Friendly Societies, by writing under his hand dated the third day of April, 1923, has suspended for a period of three months the registry of the Rising Sun Branch, No. 10,115, of The Grand United Order of Oddfellows, Friendly Society of New South Wales, on the ground that the branch has wilfully, and after notice, violated the provisions of the Friendly Societies Act, 1912, by continuing to use the money of the Sick and Funeral Funds for management purposes.

The branch, subject to the right of appeal given under the Friendly Societies Act, ceases to enjoy the privileges of a registered branch, but without prejudice to any liability incurred by the branch, which may be enforced against it as if such suspension had not taken place.

H. A. SMITH,
Registrar.
Third day of April, 1923. [6244]

[6140] Office of the Director-General of Public Health, Sydney, 6th April, 1923.

IT is hereby notified, for public information, that the undermentiontd persons have been duly authorised by the Board of Health as Inspectors under section 50 of the Cattle Slaughtering and Diseased Animals and Meat Act, 1902:—

As from 27th March, 1923,—
Sergeant Percy Gordon Williamson, Parramatta.
Sergeant Alfred Turner Osborne, Penrith.
Constable Cecil William Marsh, Enngonia.
Sergeant Daniel John O'Neill, Gunnedah.
Dr. Frank Tipping, Government Medical Officer, Cudal.
Mr. Ernest Reuss, Inspector of Stock, Coonamble.
Mr. Francis Hildred, Inspector of Stock, Jerilderie.
Inspector Edward Henry Scott, Narrandera.
Constable Frederick James Wiggins, Bobadah.
Sergeant William Henry Rose, Deniliquin.
Acting Inspector Patrick Joseph Byrne, Dubbo.

T. H. NEELY,
Secretary.

The 19th day of March, 1923.

BY virtue of the authority vested in us by the District Courts Act, 1912, we hereby appoint Mr. John Barnard to be an additional Bailiff of the District Court of the Metropolitan District holden at Sydney, during the absence on leave of Mr. W. J. Hancox, from the 3rd day of April until the 23rd day of April, 1923, both dates inclusive.

E. SCHOLES,
JOHN J. COHEN, } Judges.
C. A. WHITE,

[6226]

Metropolitan Board of Water Supply and Sewerage, Sydney, 3rd April, 1923.

NOTICE TO LAY SERVICE PIPES.

NOTICE TO THE OWNERS OF TENEMENTS AND PREMISES IN:—

Fairfield: Market-street, from Water-street southerly 291 yards (60,354).
Sydney: Hunt-street, from Foster-street to Wentworth-avenue (60,360).
Waverley: Gardyne-street, from existing main easterly 86 yards (60,300); Gardyne-street, from existing main to existing main; St. Thomas street, from existing main to Gardyne-street (60,361).
Lane Cove: Belcote-avenue, from Mary-street to Kenneth-street (80,193).

And the various private streets, lanes, courts, and alleys opening thereunto.

THE main pipe in the said street having been laid down, the owners of all tenements and premises situated at above are hereby required, on or before the eighteenth day of April next, to cause a proper pipe and stop-cocks to be laid, so as to supply water from the main pipe to such tenements and premises.

G. H. SOUTHWICK,
Inspector to the Board of Water Supply and Sewerage.

[6254]

Metropolitan Board of Water Supply and Sewerage, Sydney, 27th March, 1923.

NOTICE TO LAY SERVICE PIPES.

NOTICE TO THE OWNERS OF TENEMENTS AND PREMISES IN—

Canterbury: Bass-road, from Nelson-road to Wardell-road (60,336).
Kuring-gai Shire: Kissing Point road, from existing main south-westerly 1,172 yards (80,214).
Warringah: Lima-street, from existing main to Foam-street; Foam-street, from Lima-street to Scales-street (80,225).

And the various private streets, lanes, courts, and alleys opening thereunto.

THE main pipe in the said street having been laid down, the owners of all tenements and premises situated at above are hereby required, on or before the eleventh day of May next, to cause a proper pipe and stop-cocks to be laid, so as to supply water from the main pipe to such tenements and premises.

G. H. SOUTHWICK,
Inspector to the Board of Water Supply and Sewerage.

[6135]

HUNTER DISTRICT WATER SUPPLY AND SEWERAGE BOARD.

NOTICE TO LAY SERVICE PIPES.

NOTICE to the owner, occupier, or mortgagee (as the case may be) of tenements and premises situated in—

Wallsend: Sandgate-road, from end of existing main in Robert-street, easterly 260 yards; Dangar-street, from Newcastle-street south-easterly 211 yards; Binney-street, from Dangar-street easterly 55 yards; Wentworth-street, from Neilson-street to Boundary-street.
Hamilton: Pulver-street, from end of existing main westerly 47 yards to Beaumont-street; Beaumont-street, from Pulver-street southerly 63 yards.
Lambton and New Lambton: Lloyd-road, Lambton, from Young-road to Elder-road; Karoola-road, Lambton, from Elder-road to Womboin-road; thence through New Lambton Park to and along Tauranga-road, New Lambton, to Lambton-road, New Lambton.

THE main pipe in the said streets having been laid down, the owner, occupier, or mortgagee (as the case may be) of tenements and premises situated as above is hereby required, on or before the 4th May, 1923, to cause a proper pipe and stop-cocks to be laid, so as to supply water from the main pipe to such tenements and premises.

ALFRED E. FRY,
Secretary.

Board's Offices, Newcastle,
15th March, 1923.

[5936]

Metropolitan Board of Water Supply and Sewerage, Sydney, 23rd March, 1923.

NOTICE TO LAY SERVICE PIPES.

NOTICE TO THE OWNERS OF TENEMENTS AND PREMISES IN—

Canterbury: Gillies-street, from Haldon-street to Quigg-street; Gillies-street, from Dennis-street to Morton-street (60,291); New-street, from Goodlet-street to Trevenar-street (60,329).
Mascot: Roslyn-street, from existing main to Ross Smith avenue; Ross Smith avenue, from Roslyn-street westerly 556 yards (60,359).
Baulkham Hills: Eaton-street, from existing main westerly 187 yards (80,194).
Kuring-gai: Nelson-road, from Treats-road north-westerly 83 yards (80,207).
Warringah: Brookvale-avenue, from Old Pittwater road northerly and westerly 352 yards (80,220).
Willoughby: Penshurst-street, from Ashley-street to existing main (80,184).

And the various private streets, lanes, courts, and alleys opening thereunto.

THE main pipe in the said streets having been laid down, the owners of all tenements and premises situated at above, are hereby required, on or before the fourth day of May next, to cause a proper pipe and stop-cocks to be laid, so as to supply water from the main pipe to such tenements and premises.

G. H. SOUTHWICK,
Inspector to the Board of Water Supply and Sewerage.

[6071]

Metropolitan Board of Water Supply and Sewerage, Sydney, 5th March, 1923.

NOTICE TO LAY SERVICE PIPES.

NOTICE TO THE OWNERS OF TENEMENTS AND PREMISES IN—

Rockdale: Frederick-street, from existing main to Rocky Point road (60,311).
Manly: Kangaroo-street, from existing main to Birkley-road; Birkley-road, from Kangaroo-street to Herbert-street (80,200.)
Bulli: Floyd's-avenue, from existing main easterly 132 yards (60,350); Floyd's-avenue, from existing main easterly 33 yards (60,377).

And the various private streets, lanes, courts, and alleys opening thereunto.

THE main pipe in the said streets having been laid down, the owners of all tenements and premises situated at above are hereby required, on or before the twentieth day of April next, to cause a proper pipe and stop-cocks to be laid, so as to supply water from the main pipe to such tenements and premises.

G. H. SOUTHWICK,
Inspector to the Board of Water Supply and Sewerage.

[5658]

Metropolitan Board of Water Supply and Sewerage,
Sydney, 7th February, 1923.

NOTICE TO LAY SERVICE PIPES.

Notice to the Owners of Tenements and Premises in—

Ashfield: Alt-street, from Ramsay-road to Martin-street (60,342).

Canterbury: Ward's-avenue, from Wonga-street easterly 101 yards (60,345).

Petersham: Petersham-street, from Fort-street northerly 93 yards (60,338).

Blacktown Shire: Northmead-avenue, from Windsor-road to Kleim's-road; Kleim's-road, from Northmead-avenue northerly 297 yards (80,177).

Prospect and Sherwood: Railway property, from Wentworth-avenue to Portico-avenue; Portico-avenue from Railway Crossing, southerly 20 yards (80,175).

Dundas: The Boulevarde, from Kent-street westerly and southerly 309 yards (80,223).

Hornsby Shire: Kandy-avenue, from existing main to existing main; Kandy-avenue, from existing main to Carlingford-road (80,205); Mullins-avenue, from existing main southerly 104 yards (80,176).

And the various private streets, lanes, courts, and alleys opening thereunto.

THE main pipe in the said streets having been laid down, the owners of all tenements and premises situated at above are hereby required on or before the twenty-third day of March next, to cause a proper pipe and stop-cocks to be laid, so as to supply water from the main pipe to such tenements and premises.

G. H. SOUTHWICK,
Inspector to the Board of Water Supply
[5163] and Sewerage.

Metropolitan Board of Water Supply and Sewerage,
Sydney, 23rd March, 1923.

Metropolitan Board of Water Supply and Sewerage,
Sydney, 21st February, 1923.

NOTICE TO LAY SERVICE PIPES.

Notice to the Owners of Tenements and Premises in,—

Mosman: Almora-street, from existing main south-westerly 151 yards (8,0204).

Ryde: Haynes-avenue, from Constitution-road south-westerly 212 yards; Constitution-road, from Station-road westerly 344 yards (80,183).

Bankstown: Marshall-street, from De Witt street to Dellwood-street (60,352).

Canterbury: Ernest-street, from existing main to lane (60,325).

Bulli Shire: South Coast road, from existing main northerly 100 yards (60,207).

And the various private streets, lanes, courts, and alleys opening thereunto.

THE main pipe in the said streets having been laid down, the owners of all tenements and premises situated at above are hereby required, on or before the sixth day of April next, to cause a proper pipe and stop-cocks to be laid, so as to supply water from the main pipe to such tenements and premises.

G. H. SOUTHWICK,
Inspector to the Board of Water Supply
[5372] and Sewerage.

HUNTER DISTRICT WATER SUPPLY AND SEWERAGE BOARD.

Notice to Lay Service Pipes.

Notice to the owner, occupier, or mortgagee (as the case may be) of tenements and premises situated in—

New Lambton: Birdwood-street, from Queen's-road to Henley-street; Henley-street, from Birdwood-street easterly 73 yards.

Newcastle: Gibson-street, from end of existing main westerly to Ravenshaw-street; Ravenshaw-street, from King-street to Bull-street; Bull-street, from Ravenshaw-street to Union-street; Dick-street, from Bull-street to Hall-street; Hall-street, from Dick-street to Arnott-street; Arnott-street, from Hall-street to Bull-street.

Merewether and Lake Macquarie Shire: Bourke-street, from end of existing main southerly to Case-street; Case-street, from end of existing main at boundary of Adamstown and Lake Macquarie Shire easterly 220 yards.

Hamilton: Porcher-street, from end of existing main northerly to Turnbull-street, 215 yards.

Merewether: Watkin-street, from end of existing main southerly to Helen-street; Helen-street, from Watkin-street to Livingstone-street.

Lake Macquarie Shire (Toronto): Ambrose-street, from Brighton-avenue to Excelsior-parade; Excelsior-parade, from Ambrose-street to William-street.

THE main pipe in the said streets having been laid down, the owner, occupier, or mortgagee (as the case may be) of tenements and premises situated as above is hereby required, on or before the 6th April, 1923, to cause a proper pipe and stop-cocks to be laid, so as to supply water from the main pipe to such tenements and premises.

ALFRED E. FRY,
Board's Offices, Newcastle, Secretary.
19th February, 1923. [5343]

HUNTER DISTRICT WATER SUPPLY AND SEWERAGE BOARD.

Notice to Lay Service Pipes.

Notice to the owner, occupier, or mortgagee (as the case may be) of tenements and premises situated in—

Cessnock Shire (Kearsley): Congewai-street, from Mulbring-street northerly 320 yards; Tomalpin-street, from end of existing main southerly to Cessnock-street; Allandale-street, from Millfield-street northerly 70 yards.

Cessnock Shire (Cessnock): Millfield-street, from Wollombi-road to Cessnock Reservoir.

THE main pipe in the said streets having been laid down, the owner, occupier, or mortgagee (as the case may be) of tenements and premises situated as above is hereby required, on or before the 6th April, 1923, to cause a proper pipe and stop-cocks to be laid, so as to supply water from the main pipe to such tenements and premises.

ALFRED E. FRY,
Board's Offices, Newcastle, Secretary.
19th February, 1923. [5342]

[5968] Sydney, 7th March, 1923.

NOTIFICATION OF GRANTING OF OYSTER CULTURE LEASES.

IT is hereby notified that leases for the purpose of oyster culture of the lands specified hereunder have been granted to the undermentioned persons.

The leases are subject to the Fisheries Acts and the Regulations thereunder.

R. T. BALL.

Lease No. 11,740 (average lands), to Edwin Holliday, executor of the will of the late Nicholas Hanley, of Merewether, and Francis Norman Christian, of Urunga, situated Bellinger River, frontage 200 yards (plan cat. No. B. 97-21), fifteen years from 1/7/1922; annual rental, £2—under section 12 (33) Fisheries (Amendment) Act, 1910 (Fisheries Act, 1902).

Lease No. 11,811 (average lands), to Frederick George Lilley and Alfred John Lilley, of Karuah, situated Port Stephens, frontage 200 yards (plan cat. No. P. 986-36), fifteen years from 1/9/1922; annual rental, £2—under section 12 (33) Fisheries (Amendment) Act, 1910 (Fisheries Act, 1902).

Lease No. 11,965 (average lands), to Boris Cherniayeff, of Jerseyville, situated Macleay River, frontage 100 yards (plan cat. No. M. 35-25), fifteen years from 1/1/1923; annual rental, £1—under section 12 (33) Fisheries (Amendment) Act, 1910 (Fisheries Act, 1902).

Lease No. 12,097 (average lands), to Benjamin Marsh, of Iluka, situated Clarence River, frontage 403¾ yards (plan cat. No. C. 155-8), fifteen years from 7/3/1923; annual rental, £8 4s.—under section 12 (33) Fisheries (Amendment) Act, 1910 (Fisheries Act, 1902).

Metropolitan Board of Water Supply and Sewerage, Sydney, 27th February, 1923.

NOTICE TO LAY SERVICE PIPES.

Notice to the Owners of Tenements and Premises in—

Bankstown: Salvia-street, from Columbine-avenue westerly 233 yards (60,362); Warwick-avenue, from Lancaster-avenue westerly and north-westerly 179 yards (60,363).

Canterbury: Clio-street, from Canterbury-road to Edge-street; Edge-street, from Clio-street to Alice-street (60,339).

Rockdale: Horbury-street, from Sandringham-street to Park-street; Alice-street, from Horbury-street to Rocky Point road (60,348); Beach-street, from Rocky Point road to existing main (60,333).

Mosman: Cabramatta-road, from Cowles-road to existing main (80,186).

And the various private streets, lanes, courts, and alleys opening thereunto.

THE main pipe in the said street having been laid down, the owners of all tenements and premises situated at above are hereby required, on or before the thirteenth day of April next, to cause a proper pipe and stop-cocks to be laid, so as to supply water from the main pipe to such tenements and premises.

G. H. SOUTHWICK,
Inspector to the
[5537] Board of Water Supply and Sewerage.

Metropolitan Board of Water Supply and Sewerage, Sydney, 13th February, 1923.

NOTICE TO LAY SERVICE PIPES.

Notice to the Owners of Tenements and Premises in—

Blacktown Shire: Alpha-street, from Flushcombe-road to Patrick-road (80,196).

Ryde: Aeolus-avenue, from Great North road to Euloparade (80,203).

Bankstown: Liverpool-road, from Woodville-road to existing main 836 yards (60,309).

Canterbury: Chapel-street, from existing main northerly 124 yards (60,234).

And the various private streets, lanes, courts, and alleys opening thereunto.

THE main pipe in the said streets having been laid down, the owners of all tenements and premises situated at above are hereby required, on or before the thirtieth day of March next, to cause a proper pipe and stop-cocks to be laid, so as to supply water from the main pipe to such tenements and premises.

G. H. SOUTHWICK,
Inspector to the Board of Water Supply
[5228] and Sewerage.

PUBLIC SCHOOL TENDERS.

TENDERS, plainly endorsed and addressed to the Under Secretary, Department of Education, Sydney, will be received up till 2 p.m. on the dates mentioned for the works specified below. Full particulars on tender forms and those bound with the Specifications.

ALBERT BRUNTNELL,
Minister for Education.

12th April, 1923.

Bonville—Erection of Teacher's Residence. (Plans, &c., at Head Office, and at Public Schools, Coff's Harbour, Dorrigo, and Bellingen.)

Como—Additions. (Plans, &c., at Head Office.)

Darbalara—Additions. (Plans, &c., at Head Office; District Works Office, Cootamundra; and at Public Schools, Gundagai and Tumut.)

Nelligen—Erection of New School Building and Teacher's Residence. (Plans, &c., at Head Office, and at Public Schools, Braidwood, Moruya, and Nelligen.)

Maroubra—Erection of New School Building. (Plans, &c., at Head Office.)

19th April, 1923.

Finley (fresh tenders)—Erection of Teacher's Residence. (Plans, &c., at Head Office, and at Public Schools, Jerilderie, Berrigan, Finley, and Tocumwal.)

Pullitop—Erection of New School Building. (Plans, &c., at Head Office, and at Public Schools, Wagga Wagga, The Rock, and Henty.)

26th April, 1923.

Dungowan Lower—Additions. (Plans, &c., at Head Office, District Works Office, Tamworth, and at Public School, Dungowan Lower.)

Huskisson—Additions. (Plans, &c., at Head Office, and at Public Schools, Kiama, Nowra, and Huskisson.)

Parkes (fresh tenders)—Erection of Science Room. (Plans, &c., at Head Office, and at Public Schools, Parkes and Forbes.)

Tweed Heads—Remodelling and Additions. (Plans, &c., at Head Office, and at Public Schools, Tweed Heads, Murwillumbah and Mullumbimby.)

Yass—Additions and Improvements. (Plans, &c., at Head Office, District Works Office, Goulburn, and at Public Schools, Murrumburrah and Yass.)

Randwick—Additions. (Plans, bills of quantities, &c., at Head Office.)

Waverley—Additions. (Plans, bills of quantities, &c., at Head Office.)

Woollahra (fresh tenders)—Erection of Manual Training Room. (Plans, &c., at Head Office.)

Woolomol—Erection of New School Building and Teacher's Residence. (Plans, &c., at Head Office, and at District Works Office, Tamworth.)

[6130] Stores Supply Committee,
15 Young-street, Sydney,
23rd March, 1923.

SUPPLIES AND SERVICES FOR THE PUBLIC SERVICE.

TENDERS for the following Supplies and Services required during a period of twelve months commencing 1st July, 1923, will be received at the Stores Supply Department, 15 Young-street, Sydney, up till 3.30 p.m. on the dates mentioned:—

10th April, 1923.

Ship Chandlery.
Canvas Hose.
Twist Drills.
Glue.
Tarpaulins, &c.
Carpets—Taking up, Beating, and Relaying.
Disinfectants and Deodorants.
Ink.
Druggists' Sundries.
Surgical Instruments, &c.
Window Blinds, Venetian and Holland.

17th April, 1923.

Laboratory Apparatus and Chemical Reagents.
Stoves—Cooking.
Stoves—Top fire.
Stoves—Heating.
Grates.
Brushware—Painters' and Miscellaneous.
Handles, Broom and Mop.
Boiler Tubes.
Machine Belting.
Leather Hose.
Leather—Harness, Pump, &c.
Baths, Sanitary Ware and Fittings.
Engineers' Fittings.
Plumbers' and Gasfitters' Fittings and Materials.
Explosives.
Locks.
Mattresses, Lounges, and Carpet Strips.
Repairs to Typewriting Machines.
Butter.
Coffee Beans and Chicory.

Tender forms and further particulars on application.

Executive Member.
A. BERCKELMAN,

TENDERS, plainly endorsed on envelope "Shallow Boring Plants," and addressed to the Acting Secretary, Water Conservation and Irrigation Commission, 247 George-street, Sydney, will be received up to 2 p.m. on Monday, 23rd April, 1923, for the supply and delivery, f.o.r., Darling Harbour, of two Cable Rig 600-feet drilling plants, complete with walking beams and derrick or mast.

Specifications may be inspected at the above address, or will be supplied on application.

[W.C.I.C. 1923-9,641]

H. BEVAN,
[6268] Acting Secretary.

NEW SOUTH WALES GOVERNMENT RAILWAYS AND TRAMWAYS.

TENDERS will be received at the Office of the Railway Commissioners, Bridge-street, Sydney, until 12 noon on the dates shown for the services specified:—

11th April, 1923.

For the Purchase of 9 tons of Gunmetal Borings, to be collected at the rate of 3 tons per week. Tender forms, &c., from Comptroller of Stores.

For the Supply of Brass Sheets, Copper Rods and Bars, Lead Sheet and Lead Pipe (fresh tenders) under Schedule No. 29, during the year commencing 1st July, 1923. Tender forms and further particulars from Comptroller of Stores.

For the Supply of Handles, &c., under Schedule No. 17 (fresh tenders) for the year ending 30th June, 1924. Further particulars and tender forms from Comptroller of Stores.

For the Purchase of 8,904 Leclanche Porous Pots. Samples may be seen and tender forms, together with further particulars, at the Office of the Comptroller of Stores, Wilson-street, Newtown.

For the supply of Lamp Chimneys and Globes, under section 1 of Schedule No. 7 (fresh tenders) during the year ending 30th June, 1924.

For the supply of Lamp Roof Glasses under section 6 of Schedule No. 6 (fresh tenders) during the year ending 30th June, 1924.

18th April, 1923.

For the supply of two (2) 10-ton Travelling Cranes, Newcastle Sub-Stations. Specifications No. 596, price 2s. 6d., Chief Electrical Engineer's Office, 61 Hunter-street, Sydney.

For supply of Complete Electrical Equipment for two (2) 30-ton overhead travelling cranes. Tender forms, specification, &c., from Comptroller of Stores, Wilson-street, Newtown.

For the supply of the undermentioned miscellaneous items during the year ending 30th June, 1924:—

Billet wood (Metropolitan District only).
Horse shoes.
Manufactured hard coke.
Coke for Newcastle and Maitland trams.
Sand for locomotives.
Cartage (Sydney).
Cartage (Newcastle).
Lighterage.
Water bottles and tumblers.
Repairs to typewriters.

Tender forms and further particulars, &c., from Comptroller of Stores, Wilson-street, Newtown.

25th April, 1923.

For the supply of two (2) Motor Generators for Newcastle Sub-Station to specification No. 600, obtainable at Chief Electrical Engineer's Office, 61 Hunter-street, Sydney; price, 2s. 6d.

23rd May, 1923.

For the supply of Eight (8) Water-tube Boilers, with Accessories, for White Bay Power-house, Sydney, to Specification No. 575. Price, 40s. for first copy and 20s. for subsequent copies, obtainable from Chief Electrical Engineer, 61 Hunter-street, Sydney.

13th June, 1923.

For the supply of two (2) 20-000 K.W. 50 Cycle 11,000 Volt Turbo-alternators for the White Bay Power-house, to specification No. 594, copies of which are obtainable from Chief Electrical Engineer, 61 Hunter-street, Sydney. Price, £1 for first copy, and subsequent copies 10s. each.

4th July, 1923.

For the Supply of one (1) Venturi Water Meter with accessories for Zarra-street Power-house, Newcastle, to Specification No. 599, obtainable from Chief Electrical Engineer, 61 Hunter-street, Sydney, price first copy, 5s., subsequent copies, 2s. 6d. each.

All tenders to be properly endorsed. No tender necessarily accepted. Make cheques payable "Railway Commissioners."

W. J. MORRIS,
Secretary.

DEPARTMENT OF PUBLIC WORKS—TENDERS FOR WORKS.

TENDERS will be received up to 2 p.m. on the dates specified for the undermentioned works. Envelopes containing tenders must be addressed to the President, Tender Board, Public Works Department, Sydney, and have legibly endorsed upon the face thereof the name of the work for which tender is submitted. The Government does not bind itself to accept the lowest or any tender.

Specifications and plans of all works may be seen in Contractor's Room, Public Works Department, Sydney, in addition to the other places mentioned.

Plans will be supplied at the rate of 5s. for each sheet, and specifications at 5s. per copy. Payment to be made to Accountant of Department. For Architectural Works, plans only may be purchased.

16th April, 1923.

Dredge Service—Construction and Delivery of two (2) 550-ton Steel Hopper Punts. (Specification, &c., at Public Works Office, Newcastle.)

Kiama Transmission Line—Manufacture, Supply, and Delivery of Switchgear and Lightning Arresters.

Ryde Court-house—Erection of New Building. (Specification, &c., at Court-house, Ryde. Bill of Quantities available.)

Botanical Gardens, Sydney—Erection of Glass House.

Jugiong Police Station—Additions and Repairs. (Fresh Tenders.) Specification, &c., at Court-house, Jugiong, and District Works Office, Cootamundra.

23rd April, 1923.

Australian Museum, Sydney—External Painting and Repairs to Downpipes.

Nobbys Head, Newcastle—Installation of New Water Service. (Specification, &c., at Public Works Office, Newcastle.)

Wallsend Mining District Hospital—Additions and Alterations. (Fresh Tenders.) Specification, &c., at Court-house, Wallsend, and Public Works Office, Newcastle.)

30th April, 1923.

Woronora River, Sydney Water Supply—Construction of Gauging Weir and Automatic Recorder Tower. (Specification, &c., at Shire Office, Sutherland; and Engineer's Office, Cordeaux Dam.)

Sydney Hospital—Repairs and Painting to The Nightingale Wing Nurses Home.

Port Kembla Electricity Supply—Manufacture, Supply, and Delivery of four (4) 150 KVA Transformers for No. 1 Jetty Substation.

Bulli Cottage Hospital—Additions. (Specifications, &c., at Court-house, Bulli, and Public Works Office, Wollongong. Bill of quantities available.)

7th May, 1923.

Wymah Ferry, Murray River—Construction of Hand-geared Punt. (Specification, &c., at Public Works Department, Melbourne; and Court-houses Albury and Echuca (Victoria).

R. T. BALL

FRESH Tenders, plainly endorsed on envelope "Mercadool Bore Water Trust," and addressed to the Water Conservation and Irrigation Commission, 247 George-street, Sydney, will be received up to 2 p.m. on Monday, the 16th April, 1923, from persons willing to contract for the construction of distributing drains, divisors, &c., for the Mercadool Bore Water Trust District.

Plans, specification, and form of tender may be seen at 247 George-street, Sydney; at the Shallow Boring Office, Narrabri; at the offices of the Clerks of Petty Sessions at Walgett and Wee Waa; and at the office of the Official Trustee, Bore Water Trusts, Court-house, Moree.

H. BEVAN,
Acting Secretary.

26th March, 1923.
[W.C. & I.C. 1922-9,630] [6131]

DEPARTMENT OF PUBLIC WORKS—TENDERS FOR LEASING.

TENDERS will be received up to 2 p.m. on the dates specified for the undermentioned. Tenderers to state what rental they are prepared to offer, or the lowest sum for which they will work the Watering Place with the privilege of retaining the collections authorised by Regulation. Envelopes containing tenders must be addressed to the President, Tender Board, Public Works Department, Sydney, and have legibly endorsed upon the face thereof the name of the Public Watering Place for which tender is submitted. Tenders must be accompanied by a deposit of £5, and should specify the names and addresses of two proposed sureties. The Department does not bind itself to accept any tender.

The lease will be subject to the provisions of the Public Watering Places Act, 1900, and the Regulations thereunder. The lessee may cultivate the tenant's lease, and any improvements which he may effect in the shape of clearing and burning-off timber may be considered in his favour should he tender for a new lease at the expiration of his term.

Copies of the Act, Regulations, conditions of lease, and agreement may be seen, and further information and form of tender may be obtained from the local District Works Office, or from the Department of Public Works, Sydney.

30th April.

Gairdner's Creek Tank, 640 acres, road Broken Hill to White Cliffs.

Coonavittra Tank, 640 acres, road Wilcannia to Cobar.

Milparinka Tanks, 640 acres, at Milparinka, Broken Hill District.

Nymagee Tank, 196 acres, road Nymagee to Mt. Boppy, Dubbo District.

Note.—Term of lease to be five years from 1st June, 1923, in each case.

7th May.

Dry Lake Tank, 1,279 acres, road Wilcannia to Milparinka.

Note.—Term of lease to be for five years, from 1st June.

R. T. BALL.

Mines Department Notices.

TEMPORARY APPOINTMENTS OF WARDENS' CLERKS, &c.

DEPARTMENT OF MINES.

HIS Excellency the Governor, with the advice of the Executive Council, has been pleased to appoint the persons mentioned in the following Schedule to act temporarily in the positions shown therein,—such appointments to take effect from the dates specified therein (1923-1,578-101 Misc.).

J. C. L. FITZPATRICK, Secretary for Mines.

Schedule.

Mr. Harold Palser, Acting Crown Lands Agent, to act temporarily as Officer authorised to issue miners' rights and business licenses, at Bellingen, from 7th March, 1923, vice Mr. Copeland, on leave.

Mr. Clarence Howie, Relieving Clerk of Petty Sessions, to act temporarily as Officer authorised to issue miners' rights and business licenses, at Kurri Kurri, from 5th March, 1923, vice Mr. Brown, on leave.

Mr. William James O'Hanlon, Acting Crown Lands Agent, to act temporarily as Warden's Clerk, Mining Registrar, and Officer authorised to issue miners' rights and business licenses, at Nowra, from 1st March, 1923, vice Mr. Youdale, on leave prior to transfer.

Mr. Arthur Charles McDonald, Acting Crown Lands Agent, to act temporarily as Warden's Clerk, Mining Registrar, and Officer authorised to issue miners' rights and business licenses, at Carcoar, from 24th February, 1923, vice Mr. Paton, on leave.

Mr. Richard Henry Hicks, Acting Clerk of Petty Sessions, to act temporarily as Warden's Clerk, Mining Registrar, and Officer authorised to issue miners' rights and business licenses, at Ballina, from 12th March, 1923, vice Mr. Doolan, on leave.

Mr. Edward Percy Cusick, Acting Clerk of Petty Sessions, to act temporarily as Warden's Clerk, Mining Registrar, and Officer authorised to issue miners' rights and business licenses, at Wagga Wagga, from 5th March, 1923, vice Mr. Hazell, on leave.

Mr. Robert Wycliff Atwill, Acting Clerk of Petty Sessions, to act temporarily as Warden's Clerk, Mining Registrar, and Officer authorised to issue miners' rights and business licenses, at Penrith, from 12th March, 1923, vice Mr. Naylor, on leave.

[6350] Department of Mines, Sydney, 6th April, 1923.

NOTICES TO APPLICANTS FOR LEASES FOR MINING AND FOR PURPOSES IN CONNECTION WITH MINING; TO LESSEES UNDER SUCH LEASES; AND TO WHOM IT MAY CONCERN.

Notice is hereby given that—

HIS Excellency the Governor, with the advice of the Executive Council, has approved of the grant of leases of Crown Lands in satisfaction of the undermentioned applications:—

For Gold-mining Leases.

(1923-1,901 L.B.)

Application No. 119, Adelong (local 186), Thomas James Wilson and Herbert James Glazier, GL 5, county Wynyard, parish Gadara, 5 acres, 28th June, 1922.

Application No. 120, Adelong (local 187), Thomas James Wilson and Herbert James Glazier, GL 6, county Wynyard, parish Gadara, 10 acres, 14th August, 1922.

For a Mineral Lease.

(1923-1,902 L.B.)

Application No. 73, Condobolin (local 125), John George Parker, ML 59, county Kennedy, parish Talingaboolba, 2 a. 3 r. 36 p., 6th September, 1922.

For a Mining Purposes Lease.

(1923-1,903 L.B.)

Application No. 9, Canbelego (local 230), Edward Peter Johnson, GL 137, county Flinders, parish Budgery, 10 acres, 22nd June, 1922.

J. C. L. FITZPATRICK, Minister for Mines.

IT is intended to void the Gold-mining Leases of Crown Lands granted in satisfaction of the undermentioned applications, in terms of the Mining Act, 1906, and that notice of such voidance will be published in the Government Gazette of 20th April, 1923, and the land referred to in such applications will, after publication of the Government Gazette of that date (namely, at 2.30 o'clock p.m.), be open to be taken possession of in terms of the Mining Act and Regulations, provided there be then no adverse title to the land.

(1923-1,905; 1,906; 1,907; 1,908; 1,909; 1,910 L.B.)

Application No. 136, Cobar (local 319), William Roy Clifford Bagnall and Roy Charles Marsh, GL 35, county Yanda, parish Gonella, 10 acres, 5th December, 1922, date of lease.

Application No. 137, Cobar (local 320), William Roy Clifford Bagnall and Roy Charles Marsh, GL 15, county Yanda, parish Gonella, 5 acres, 5th December, 1922, date of lease.

Application No. 139, Cobar (local 322), Edward James Thomas Parker, William Slade Vincent, and William Roy Clifford Bagnall, GL 12, county Yanda, parish Gonella, 10 acres, 5th December, 1922, date of lease.

Application No. 140, Cobar (local 323), Edward James Thomas Parker, William Slade Vincent, and William Roy Clifford Bagnall, GL 1, county Yanda, parish Mitchell, 15 acres, 5th December, 1922, date of lease.

Application No. 145, Cobar (local 327), Matthew McWilliam Robinson and Guthrie Robinson, GL 39, county Yanda, parish Gonella, 10 acres, 5th December, 1922, date of lease.

Application No. 200-182-124A, Trunkey, Ernest Cecil Delohery, GL 48, county Georgiana, parish Kempfield, 6 acres, 25th November, 1922, date of lease.

J. C. L. FITZPATRICK, Minister for Mines.

HIS Excellency the Governor, with the advice of the Executive Council, has refused the undermentioned applications for mineral leases of Crown Lands:—

(1923-1,537; 1,913 L.B.)

Application No. 182, Wollongong (local 239), Hoskins' Iron and Steel Company Limited, county Camden, parishes Kembla and Wongawilli, 145 acres, 12th September, 1922.

Application No. 26, Inverell (local 46), Maurice Emanuel Heiser, county Arrawatta, parish Swamp Oak, about 2½ acres, 25th August, 1921.

J. C. L. FITZPATRICK, Minister for Mines.

HIS Excellency the Governor, with the advice of the Executive Council, has voided the Gold-mining Leases of Crown Land granted in satisfaction of the undermentioned applications, the lessees having neglected or refused to execute the same.

(1923-1,318; 1,363; 1,236; 1,409; 1922-10,301; 1923-1,410; 1,237 L.B.)

Application No. 159, Canbelego (local 219); Humphry Evatt, GL 138, county Flinders, parish Budgery, 2 a. 2 r. 29 p., 22nd December, 1922, date of lease.

Application No. 177, Canbelego (local 239), John Mahlberg, GL 94, county Flinders, parish Budgery, 6 acres, 30th October, 1922, date of lease.

Application No. 229, Canbelego (local 291), Charles Victor Jones, GL 141, county Flinders, parish Budgery, 15 acres, 21st December, 1922, date of lease.

Application No. 230, Canbelego (local 292), William Christian Daish, GL 140, county Flinders, parish Budgery, 5 a. 3 r. 7 p., 21st December, 1922, date of lease.

Application No. 141, Cobar (local 324), Edward James Thomas Parker, GL 33, county Yanda, parish Gonella, 10 acres, 17th October, 1922, date of lease.

Application No. 139, Forbes (local 163), George Henry Newnham, GL 283, county Asburnham, parish Forbes, 5 a. 2 r., 22nd December, 1922, date of lease.

Application No. 58, Yalgogrin (local 196), Robert Oliver Moffatt, GL 35, county Gipps, parish Brolga, 6 acres, 12th December, 1922, date of lease.

J. C. L. FITZPATRICK, Minister for Mines.

THE undermentioned applications for authorities to prospect, in terms of section 17, Mining Act, 1906, have been refused:—

(1923-2,234; 2,229 L.B.)

Application No. 14, Wollongong, E. A. Barton, county Camden, parish Wallandoola, and county Cumberland, parishes Appin and Wedderburn, 13,220 acres, 21st December, 1922.

Application No. 14, East Maitland, Christian Franks, county Northumberland, parish Cessnock, 127 acres, 26th February, 1923.

J. C. L. FITZPATRICK, Minister for Mines.

HIS Excellency the Governor, with the advice of the Executive Council, has approved of the grant of a lease in satisfaction of the undermentioned application for a Mining Lease of Private Lands.

(1923-1,687 L.B.)

Application No. 30, Gulgong (local 145), John Robert Lee, portion PML 2, part of portion 151, parish Puggoon, county Bligh, area 10 acres, dated 10th August, 1922.

J. C. L. FITZPATRICK, Minister for Mines.

HIS Excellency the Governor, with the advice of the Executive Council, has refused the undermentioned applications for Mining Leases of Private Lands.

(1923-1,914; 1915 L.B.)

Application No. 195, Orange (local 358), Lucknow Gold Mines, No Liability, part of portion 61, parish Huntley, county Bathurst, area about 1 acre, dated 28th February, 1923.

Application No. 196, Orange (local 359), Lucknow Gold Mines, No Liability, part of portion 61, parish Huntley, county Bathurst, area about 2 acres, dated 28th February, 1923.

J. C. L. FITZPATRICK, Minister for Mines.

IT is intended to void the Mining Lease of Private Lands granted in satisfaction of the undermentioned application, in terms of the Mining Act, 1906, and that notice of such voidance will be published in the Government Gazette of 20th April, 1923; and the land referred to in such application will, after publication of the Government Gazette of that date (namely, at 2.30 o'clock p.m.), be open to be taken possession of, in terms of the Mining Act and Regulations, provided there be then no adverse title to the land.

(1923-1,911 L.B.)

Application No. 113, Glen Innes (local 336), Charles Ting, portion PML 7, part of portion 90, parish Bald Nob, county Gough, area 3 r. 30 p., lease dated 22nd January, 1923.

J. C. L. FITZPATRICK, Minister for Mines.

IT is intended to void the Mining Purposes Lease of Private Lands granted in satisfaction of the undermentioned application, in terms of the Mining Act, 1906, and that notice of such voidance will be published in the Government Gazette of 20th April, 1923; and the land referred to in such application will, after publication of the Government Gazette of that date (namely, at 2.30 o'clock p.m.), be open to be taken possession of, in terms of the Mining Act and Regulations, provided there be then no adverse title to the land.

(1923-1,912 L.B.)

Application No. 25, Gunning (local 27), James Henry Coyle, portion PML 5, part of portion 172, parish Dalton, county King, area 2 r. 17 p., lease dated 28th December, 1922.

J. C. L. FITZPATRICK, Minister for Mines.

[6238] Sydney, 6th April, 1923.

IT is hereby notified that His Excellency the Governor, with the advice of the Executive Council, has cancelled the undermentioned lease for non-fulfilment of the labour conditions contained therein, and it is hereby declared cancelled.

[1923-2,217 R. & I.]

Private Lands Lease, Mining Act, 1906.

No. 754, William John O'Dwyer, portion PGL 30, county Wynyard, parish Ellerslie, 15 acres, application No. Adelong 17-97.

J. C. L. FITZPATRICK, Secretary for Mines.

[6237] Sydney, 6th April, 1923.

It is hereby notified that His Excellency the Governor, with the advice of the Executive Council, has cancelled the undermentioned leases for non-payment of the rents due thereon, and they are hereby declared cancelled.
[1923-2,238; 2,237 R. & I.]

Gold Mining Lease, Mining Act, 1906.

No. 2,515, George Michael Joseph Nash, portion GL 3, county Gresham, parish Worra, 25 acres, application No. Glen Innes, 5-286.

Mining Purposes Lease, Mining Act, 1906.

No. 77, Elsmore Tin Sluicing Company No Liability, portion 112, county Gough, parish Anderson, 40 acres, application No. Tingha 6-117.

J. C. L. FITZPATRICK, Secretary for Mines.

[Form G. 1.]

NOTICE UNDER MINING ACT, 1906—APPLICATIONS FOR DREDGING LEASES.

An inquiry, in terms of section 91, Mining Act, 1906, will be held as follows:—Application No. 214-734, Tingha, by Vallie Cox, of Tingha, to mine for tin by means of hydraulic sluicing, on portion ML 74, parish Swinton, county Hardinge, embracing 3 acres 2 roods 28 perches, being the whole of the said portion, at Warden's Court, Tingha, on 16th April, 1923, at 11 a.m.

Objections to the applications must be lodged in the Warden's office where application made on or before the date of the inquiry.

W. I. PERRY,
Warden.

23rd March, 1923. [6102]

[6232] Department of Mines,
Sydney, 6th April, 1923.

REVOCATION OF PART OF RESERVE No. 10,911 FROM CONDITIONAL SALE (WITHIN THE SANDON GOLD-FIELD PARISH OF WOOLOMOMBI, COUNTY OF SANDON.

His Excellency the Governor, with the advice of the Executive Council, on the recommendation of the Minister, and with the concurrence of the Secretary for Lands, directs it to be notified that, in pursuance of the provisions of section 106 of the Minin) Act, 1906, part of reserve No. 10,911 from conditional sale (within the Sandon Gold-field), hereunder described, shall be revoked, and it is hereby revoked accordingly.
[1923-1,523-101 Misc.]

J. C. L. FITZPATRICK, Secretary for Mines.

Schedule.

Land District.	Division.	Reserve No.	Purpose.	Date of Notification.	County.	Parish.	Shire.	Area.	Part revoked.	Papers No.
Armidale ...	Eastern..	10,911	From conditional sale (within Sandon gold-field).	8 Mar., 1890	Sandon ...	Woolomombi.	Dumaresq Shire.	a. r. p. 200 0 0 (about).	Part within the parish of Woolomombi, exclusive of the area of about 1,820 acres, within portions 54 and 56, and special leases 1906-72 to 75, inclusive, and W.R. 927, notified 5th April, 1880.	Misc. 1922-7,264 (Mines).

[6233] Department of Mines,
Sydney, 6th April, 1923.

REVOCATION OF NOTIFICATION OF RESERVE No. 1,105, MADE UNDER SECTION 14 (3), MINING ACT, 1906, PARISH OF DEWHURST, COUNTY OF JAMISON.

His Excellency the Governor, with the advice of the Executive Council, has been pleased, in pursuance of the provisions of section 14 (3) of the Mining Act, 1906, to direct that from and after 2.30 p.m. on the abovementioned date, Reserve No. 1,105, under the said section and Act, exempting certain land from occupation under any miner's right or business license, which is embraced by the accompanying description, be revoked, and it is hereby revoked accordingly.
[1923-1,580-101 Ms.]

J. C. L. FITZPATRICK, Secretary for Mines.

Schedule.

Land District.	Division.	Reserve No.	Purpose.	Date of Notification.	County.	Parish.	Shire.	Area.	Part revoked.	Papers No.
Narrabri ...	Central ...	1,105	From occupation under any miner's right or business license.	8 Dec., 1909	Jamison (Village Junction).	Dewhurst of Burren Junc	Walgett	a. r. p. 60 0 0 (about).	The whole	Ms. 1923-457 (Mines).

[6242] Department of Mines,
Sydney, 6th April, 1923.

RESERVE FROM OCCUPATION UNDER ANY MINER'S RIGHT OR BUSINESS LICENSE, PARISH OF WOOLI WOOLI, COUNTY OF CLARENCE.

His Excellency the Governor, with the advice of the Executive Council, and in pursuance of the powers conferred by section 14 (3) of the Mining Act, 1906, has been pleased to exempt from occupation under any Miner's Right or Business License the Crown Lands herein described.
[1923-1,577-101 Misc.]

J. C. L. FITZPATRICK, Secretary for Mines.

Description.

EASTERN DIVISION.

Land District of Grafton; Orara Shire.

No. 1,676. Parish of Wooli Wooli, county of Clarence, area about 47 acres. The Crown Lands within the following boundaries:—Commencing on the high-water mark along the left bank of the Little River at a point bearing south 35 degrees 40 minutes east 43 chains $56\frac{5}{10}$ links from the south-west corner of portion 18, and bounded thence by a line bearing east 6 chains 88 links to the high-water mark of the South Pacific Ocean; by that high-water mark southerly to a point bearing east from a peg bearing south 62 degrees 48 minutes east 1 chain $79\frac{2}{10}$ links from a honeysuckle marked broad arrow over T.B.; thence by a line bearing west 5 chains 73 links to the high-water mark along the left bank of the Little River aforesaid; and thence by that high-water mark to the point of commencement,—plan Wooli 1. Papers Misc. 1923-1,363. Mines.

Lands Department Notices.

DEPARTMENT OF LANDS.

IT is hereby notified, for public information, that the undermentioned gentlemen have been appointed Licensed Surveyors for the State of New South Wales:—

Messrs. Gordon Wentworth Broughton, Waldemar Hugh Cooper, George Edwin Pattrick Hart, Frank Leonard Harding, Barrie Richmond Hindmarsh, Carl Oscar Wilson (Minl. 1923-1,885).

W. E. WEARNE, Minister for Lands.

[6302] Sydney, 6th April, 1923.

IT is hereby notified, for public information, that, in accordance with the provisions of the Public Trusts Act, 1897, His Excellency the Governor, with the advice of the Executive Council, has been pleased to approve of the appointment of the undermentioned gentlemen as Trustees respectively of the portions of land hereinafter particularised, namely:—

Reserve No. 54,198, at Myall Creek, Delungra, area now 9 acres 1 rood 39 perches, notified 1st October, 1920, for Public Recreation:—

James Duffty, Esquire (in lieu of Mr. J. R. Wilkinson, resigned).
[Misc. 1923-378]

Reserve No. 50,510, at Valley Valley, notified 3rd February, 1915, for Public Recreation; and Reserve No. 54,576, notified 29th April, 1921, for addition thereto:—

George Wyatt, Esquire (in lieu of Mr. A. J. Martin, resigned).
[Misc. 1923-494]

The portion of Reserve No. 45,649, at Tottenham, notified 24th August, 1910, for Cemetery, set apart for Presbyterian Burial Ground:—

Messrs. Joseph Hutchinson, James Henry Mills, James Twitt, Charles McNeil, Edward Hutchinson, and the Minister of the Charge for the time being.
[Misc. 1923-1,518]

Reserve No. 47,712, at Chichester, notified 12th April, 1912, for Public Recreation:—

James Stanton, Esquire (in lieu of Mr. E. Stanton, resigned).
[Misc. 1923-1,816]

Reserves Nos. 52,561, 52,563, 52,565, notified 21st December, 1917; and 51,940, notified 12th January, 1917, for Public Recreation, being the Hazelbrook Group of Blue Mountain Sight Reserves:—

Charles John Lester, Esquire (in lieu of Mr. A. S. Holmes, deceased).
[Misc. 1923-1,548]

Reserves Nos. 52,019, 52,021, 52,023, 52,025, 52,027, 52,029 for Public Recreation, notified 9th March, 1917; 52,012, for Public Recreation, notified 2nd March, 1917; and 27,105, notified 8th January, 1898, for Water and Access, being the Mount Wilson Group of Blue Mountain Sight Reserves:—

Messrs. Richard Owen Wynne, Sydney Kirk (in lieu of Messrs. E. W. Shepherd and W. J. Lees, resigned).
[Misc. 1923-1,737]

Reserve No. 55,869, parish of Millie, county of Pottinger, notified 8th December, 1922, for Public Recreation, area about 20 acres:—

Messrs. Edward Griffiths, Harold Clemesha, Lynn Kruse, Cyril Raymond Wise, Frederick Alexander Baker.
[Misc. 1923-2,007]

The portion of Reserve No. 49,261, at Tullamore, notified 17th September, 1913, for Cemetery, set apart for Roman Catholic Burial Ground:—

Messrs. Barry Looney, Timothy Carey (in lieu of Rev. J. A. Dunne, deceased; and Mr. T. J. Dempsey, resigned).
[Misc. 1923-1,411]

The portion of Reserve No. 49,261, for Cemetery at Tullamore, notified 17th Septemebr, 1913, set apart for Church of England Burial Ground:—

Messrs. Henry Rowland Ellis, Thomas Hooper, Samuel Lewis (in lieu of Messrs. J. A. Miller, D. E. James, resigned; and H. E. Benyon, removed).
[Misc. 1923-1,411]

The portion of Reserve No. 49,261, at Tullamore, notifield 17th September, 1913, for Cemetery, set apart for Unsectarian Burial Ground:—

Messrs. Thomas Lucas Pyrke, Ernest Haffenden (in lieu of Mr. D. E. James, resigned; and Mr. A. G. McCallum, deceased).
[Misc. 1923-1,411]

W. E. WEARNE, Minister for Lands.

[6303] Sydney, 6th April, 1923.

IT is hereby notified, for public information, that, in accordance with the provisions of the Public Parks Act, 1912, His Excellency the Governor, with the advice of the Executive Council, has been pleased to approve of the appointment of the undermentioned gentlemen as Trustees respectively of the portions of land hereinafter particularised, namely:—

Denman Park, Denman:—

Coles Markham Mills, Esquire (in lieu of Mr. W. A. Wickham, resigned).
[Misc. 1923-984]

Corrimal Memorial Park, Corrimal:—

Robert Benjamin, Esquire (in lieu of Mr. W. Evans, resigned).
[Misc. 1923-1,444]

Corrimal Memorial Park addition, area 2 acres 0 roods 17 perches, proclaimed 12th January, 1923:—

Messrs. Matthew Green, John Thomas Evans, Michael McKitten, Joseph Parker Hindmarsh, William Ewart Jones, Herbert Cox, Robert Benjamin.
[Misc. 1923-1,444]

W. E. WEARNE, Minister for Lands.

[6304] Sydney, 6th April, 1923.

IT is hereby notified, for public information, that, in accordance with the provisions of the Public Trusts Act, 1897, His Excellency the Governor, with the advice of the Executive Council, has been pleased to approve of the removal of the undermentioned gentlemen, who have left the district, from their positions as Trustees respectively of the portions of land hereinafter particularised, and they are hereby removed accordingly, namely:—

That part of the Unsectarian portion of the General Cemetery at Sandgate, now allotted for Chinese Burial Ground:—

Hon. J. L. Fegan, Messrs. J. Estell and G. W. Webb.
[Misc. 1923-1,443]

The portion of Reserve No. 49,621 for Cemetery at Tullamore, set apart for Church of England Burial Ground:—

Mr. H. E. Benyon.
[Misc. 1923-1,411]

W. E. WEARNE, Minister for Lands.

[6305] Sydney, 6th April, 1923.

IT is hereby notified, for public information, that, in accordance with the provisions of the 26th section of the Crown Lands Consolidation Act, 1913, the undermentioned gentlemen are hereby appointed as Trustees respectively of the portions of land hereinafter particularised, namely:—

Hospital Site at Urana, area 4 acres 3 roods 4 perches, dedicated 15th April, 1870:—

Messrs. Reginald Drake Culley, Charles Herbert McCulloch, Francis Ernest Whitehead (in lieu of Messrs. W. J. Newton, B. Culley, and T. Smith, deceased).
[Misc. 1923-969]

Public Hospital (addition) at Urana, area 2 acres 2 roods 13 perches, dedicated 27th October, 1922:—

Messrs. Reginald Drake Culley, Charles Herbert McCulloch, Francis Ernest Whitehead.
[Misc. 1923-969]

The portion of the General Cemetery at Dubbo, dedicated 15th August, 1871, and extension thereto, dedicated 30th November, 1904, set apart for Church of England Burial Ground:—

Thomas Kelly, Esquire (in lieu of Mr. G. H. Cole, resigned).
[Misc. 1923-2,671]

The portion of the General Cemetery at Dorrigo, dedicated 1st December, 1900, set apart for Presbyterian Burial Ground:—

Messrs. Andrew Menzies and Alexander Kedzlie (in lieu of Messrs. A. Renwick and H. Renwick, resigned).
[Misc. 1923-2,078]

That part of the Unsectarian portion of the General Cemetery at Sandgate, dedicated 10th June, 1887, set apart for Chinese Burial Ground:—

Messrs. Kwong Lee, Shue Fung, Kum Chong, Tiy Hing, Reverend James Fong Kem Yee.
[Misc. 1923-1,443]

The portion of the General Cemetery at Griffith, dedicated 17th September, 1920, set apart for Independent Burial Ground:—

Messrs. John Jacob, Percy Richard Frederick Palmer, and Michael Guihen.
[Misc. 1923-2,162]

The portion of the General Cemetery at Tomingley, dedicated 2nd December, 1887, set apart for Unsectarian Burial Ground:—

Messrs. John McGaw, John Wilkie, John William Morris, William Thomas Job (in lieu of Messrs. G. H. Crowhurst, T. Golding, J. Tattersall, deceased, and J. Ashby, resigned).
[Misc. 1923-2,743]

W. E. WEARNE, Minister for Lands.

Department of Lands.
Sydney, 29th March, 1923.

APPROACHING LAND SALES.

CROWN LANDS have been advertised in the Government Gazette for sale at the undermentioned places and dates:—

	Gazette No
Armidale—Wednesday, 11th April, 1923 ...	28
Bega—Wednesday, 11th April, 1923 ...	31
Bondi—Monday, 2nd April, 1923 ...	28
Canowindra—Thursday, 26th April, 1923 ...	34
East Maitland—Wednesday, 11th April, 1923	28
Eugowra—Wednesday, 2nd May, 1923 ...	34
Glenreagh—Wednesday, 11th April, 1923 ...	28
Henty.—Thursday, 26th April, 1923 ...	37
Inverell—Wednesday, 11th April, 1923 ...	28
Macquarie Vale—Saturday, 21st April, 1923	34
Mendooran—Saturday, 28th April 1923 ...	34
Narrandera—Wednesday, 4th April, 1923 ...	28
Newport—Monday, 2nd April, 1923 ...	28
Noorooma—Saturday, 7th April, 1923 ...	28
Port Macquarie—Wednesday, 11th April, 1923 ...	28
Tumut—Wednesday, 11th April, 1923... ...	28
Wentworth Falls—Saturday, 31st March, 1923 ...	20
Young—Thursday, 19th April, 1923 ...	34

W. E. WEARNE, Minister for Lands.

[6306] Sydney, 6th April, 1923.

ERRATUM.

IN Government Gazette of 16th March, 1923, folio 1479, relating to the appointment of Trustees for Culcairn Public Recreation and Show Ground (addition), for "Leonard Newtown," read "Leonard Newton."
[Ms. 1923-800]

W. E. WEARNE, Minister for Lands.

[6311] Sydney, 6th April, 1923.

LAND SALE.

IN pursuance of the provisions of the Crown Lands Consolidation Act, 1913, I, the Minister for Lands, do hereby notify that the following Lots of Land will be offered for sale by public auction at the undermentioned places, at the times and on the days specified.

W. E. WEARNE, Minister for Lands.

SALE AT THE LANDS OFFICE, TUMBARUMBA,

On Thursday, the 10th day of May, 1923,
at 10 o'clock a.m.

Land District of Tumbarumba North.

Parish Wood, county Wynyard, shire Holbrook.

Terms:—Deposit, 25 per cent.; balance in twelve months, with interest at 5 per cent.

Country Lands.

Portion.	Area.	Upset Price per Acre.	Remarks.
	a. r. p.	£ s. d.	
50	44 2 0	0 18 4	Situated about 11 miles from Humula railway station.

Papers Sales 1923-6,581; Plan W. 4,886 2,119.

SALE AT THE LANDS OFFICE, WYALONG,

On Wednesday, the 23rd day of May, 1923,
at 12 o'clock noon.

Land District of Wyalong.
Parish Willandra, county Bourke, shire Bland.

Terms:—Deposit, 25 per cent.; balance in twelve months, with interest at 5 per cent.

Country Lots.

Portion.	Area.	Upset Price per Lot.	Portion.	Area.	Upset Price per Lot.
	a. r. p.	£ s. d.		a. r. p.	£ s. d.
26	0 1 0	15 0 0	46	0 1 0	15 0 0
27	0 1 0	10 0 0	47	0 1 0	10 0 0
28	0 1 0	8 0 0	48	0 1 0	8 0 0
29	0 1 0	8 0 0	49	0 1 0	8 0 0
30	0 1 0	8 0 0	50	0 1 0	8 0 0
31	0 1 0	8 0 0	51	0 1 0	8 0 0
32	0 1 0	8 0 0	52	0 1 0	8 0 0
33	0 1 0	8 0 0	53	0 1 0	8 0 0
34	0 1 0	10 0 0	54	0 1 0	10 0 0
35	0 1 0	15 0 0	55	0 1 0	15 0 0
36	0 1 0	15 0 0	56	0 1 0	15 0 0
37	0 1 0	10 0 0	57	0 1 0	10 0 0
38	0 1 0	8 0 0	58	0 1 0	8 0 0
39	0 1 0	8 0 0	59	0 1 0	8 0 0
40	0 1 0	8 0 0	60	0 1 0	8 0 0
41	0 1 0	8 0 0	61	0 1 0	8 0 0
42	0 1 0	8 0 0	62	0 1 0	8 0 0
43	0 1 0	8 0 0	63	0 1 0	8 0 0
44	0 1 0	10 0 0	64	0 1 0	10 0 0
45	0 1 0	15 0 0	65	0 1 0	15 0 0

Papers—Sales 1923-1,375; Plans B. 3,778, 3,779, 3,780, 3,781, 3,782, and 3,783-1,806.

SALE AT THE COURT HOUSE, BENDEMEER,

On Wednesday, the 16th day of May, 1923,
at 12 o'clock noon.

Land District of Armidale.

Within the suburban boundaries of the town of Bendemeer, parish Bendemeer, county Inglis, shire Cockburn.

Terms:—Deposit 25 per cent.; balance in twelve months, with interest at 5 per cent.

Suburban Lots.

Portion.	Area.	Upset Price per Lot.	Portion.	Area.	Upset Price per Lot.
	a. r. p.	£ s. d.		a. r. p.	£ s. d.
181	5 3 19	26 0 0	186	6 1 37	42 0 0
182	6 2 4	36 0 0	187	5 2 19	39 0 0
183	6 1 32	39 0 0	188	6 2 3	36 0 0
184	6 1 36	42 0 0	189	5 0 2	32 0 0
185	6 1 36	42 0 0	190	5 0 1	27 0 0

Situated adjacent to Bendemeer.

Papers—Sales 1923-5,907; Plans I. 2,623, 2,624, 2,625, and 2,626-1,690.

[6312] Sydney, 6th April, 1923.

PROPOSED CLOSING OF UNNECESSARY ROAD.

NOTICE is hereby given that the Minister for Lands is of opinion that it is expedient to close, under the provisions of the 19th and 20th sections of the Public Roads Act, 1902, the road hereunder described; and all persons interested are hereby called upon to set forth in writing, addressed to the Minister for Lands, within one month from date of this notice, any objections which may appear to them to exist to the closing of the said road.

W. E. WEARNE, Minister for Lands.

DESCRIPTION.

The road (lane) traversing section 161 and road south of section 161, city, parish, and municipaity of Armidale, county of Sandon.
[Roads 1923-176-1]

APPLICATIONS FOR ERECTION OF RABBIT-PROOF FENCING.

ATTENTION is invited to the undermentioned application, under the Pastures Protection Act of 1902, for permission to carry rabbit-proof fencing across road, and erection of gate.

Wilbraham Tollemache Edwards, across road at south-west corner of portion 15, parish Lawson, county Wellesley. Plan exhibited at Crown Land Agent's office at Bombala. Objections may be lodged with District Surveyor, Goulburn, not later than 4th May, 1923.

W. E. WEARNE,
[6293] Minister for Lands.

IN THE LAND AND VALUATION COURT OF NEW SOUTH WALES.

NOTICE is hereby given that sittings of the Land and Valuation Court of New South Wales will be holden at the Court-house, Chancery-square, Sydney, commencing at 10 a.m. on Thursday, the twelfth day of April, 1923, for the purpose of hearing the action Melvin v. Railway Commissioners for New South Wales, in pursuance of section 9 of the Land and Valuation Court Act, 1921.

W. R. JAMIESON,
Registrar.
29th March, 1923. [6287]

NOTICE OF PROCEEDING BEFORE LOCAL LAND BOARD.

TAKE NOTICE that the Local Land Board for the Land District of Dubbo will sit at 10 o'clock in the forenoon of the 17th day of April, 1923, in the Land Board Room, Dubbo, and that the matter stated at the foot hereof is set down for hearing at that time and place.

If you fail to appear, the Board, if it so see fit, will proceed in your absence.

Dated at Dubbo, this 29th day of March, 1923.

F. P. BROWN,
Acting Chairman.

To William John Turner, of Bomley Siding—Your Suburban Holding application, village of Elong Elong.

To Rupert Neil Whitton, of Elong Elong—Your Suburban Holding application, village of Elong Elong.

To William Anthony, of Elong Elong—Your Suburban Holding application 1922-1, village of Elong Elong.

To Harry Francis Roberts, formerly of Ballimore (present address unknown)—Your Homestead Farm application for portion 62, parish Erskine, county Lincoln.

To Thomas Wilkes, Ferguson-avenue, Punch Bowl, Sydney—Your Homestead Farm application 1922-4, parish Erskine, county Lincoln.

To Charles Pochin Boyer, Kyle Bay Stores, Hurstville—Your Settlement Purchase application 1922-5, Wycott Estate. [6292]

[6288] Local Land Board Office,
Grafton, 6th April, 1923.

ATTENTION is invited to an application by Bagot Bros. to surrender part of lot 4, section 55, town of West Ballina, for an area of Crown Land, parish of Ballina, county of Rous.

Helios. illustrating the proposal are exhibited at the office of the Crown Land Agent at Lismore, and the Post Office at Ballina.

Objections (if any) should be in writing, and should be forwarded to the District Surveyor at Grafton not later than 6th May, 1923.

R. A. HOLMES,
District Surveyor.

[6290] Local Land Board Office,
Dubbo, 29th March, 1923.

IT is hereby notified that an inquiry will be held by the Local Land Board, at Coonamble, on 20th April, 1923, in respect of reserves included in leases, the conversion of which has been applied for under section 190 of the Crown Lands Consolidation Act, 1913:—Special Leases 06-42 and 06-41, aplied for by C.P. 22-35 and C.L. 22-6, within T.S.R. 33,576, parish Gelambula, county Leichhardt. Applicant:—Peter Roderick Warnock.

JAMES LINDSAY,
District Surveyor.

[6291] Land Board Office, Wagga Wagga,
29th March, 1923.

ATTENTION is invited to an application by Patrick Francis Maher to erect rabbit-proof fences and gates across road on east of portion 165, parish of Tooyal, county of Bourke. Heliograph illustrating the proposal is exhibited at the Crown Land Agent's Office at Wagga Wagga.

Objections (if any) should be in writing, and should be forwarded to the District Surveyor at Wagga Wagga not later than 7th May, 1923. The proposal will be considered by the Local Land Board at its next sitting.

H. B. MATHEWS,
District Surveyor.

[5835] Local Land Board Office,
Hay, 8th March, 1923.

IT is hereby notified that an application has been made by Edward Joseph Leonard Eagle for an extension of Special Lease No. 3,343, Land District of Deniliquin, of 3 acres, for irrigation and access to water, parish of Barham, county of Wakool. Objections (written) must be lodged at the Local Land Board Office at Hay, on or before 20th April, 1923.

CHARLES J. HARNETT,
District Surveyor.

TOURIST MAPS

FOR SALE AT LANDS DEPARTMENT.

SOUTH-EASTERN DISTRICT OF THE STATE.

NORTH-EASTERN DISTRICT OF THE STATE.

CENTRAL SOUTHERN DISTRICT OF THE STATE.

Scale, 10 miles to 1 inch. Showing by distinctive colours trafficable roads, natural features, distances between Towns, Post Offices, Hotels, Petrol Depôts, principal fishing streams, and other information useful to Tourists. Price, 1s. 6d.; folded in stiff covers, 2s.

HAWKESBURY RIVER, in colour.

Scale, 1 mile to 1 inch. Price, 2s. 6d.

SYDNEY HARBOUR, in colour.

Scale, 40 chains to 1 inch. Showing localities immediately adjoining, and reserves on foreshores. Price, 1s. 6d.

NATIONAL PARK, in colour.

Scale, 40 chains to 1 inch. Price, 2s.

STOCK ROUTE MAPS, Eastern and Central Divisions, in colour.

Showing distances along roads and routes. Scale, 16 miles to 1 inch. Two sheets, Northern and Southern. Price 5s. per sheet.

Obtainable at Information Bureau of this Department. Postage, extra.

[6283]

Sydney, 6th April, 1923.

NOTIFICATION OF GRANTING OF SPECIAL LEASES.

It is hereby notified, for general information, that Special Leases of the lands specified in the annexed Schedule have been granted to the undermentioned persons.

The leases are subject to the provisions of the Crown Lands Consolidation Act, 1913, and the Regulations thereunder, and to the special conditions, provisions, exceptions, covenants, and reservations set out at the foot of the Schedule.

Any amounts which have been paid in excess will be refunded upon application at the State Treasury.

Any amount required to complete payment of expenses and rent from the date of the commencement of lease to 31st December, 1923, must be paid by the Lessee to the Crown Land Agent of the District or to the State Treasurer within one month from this date, otherwise the lease will be liable to forfeiture, and should forfeiture be declared all moneys lodged with the application will become forfeited to the Crown.

For the year 1924 and any subsequent year the rentals must be paid during the month of December of the preceding year.

W. E. WEARNE, Minister for Lands.

SCHEDULE.

Reg. No. of Papers.	No. of Application.	Name and Address of Lessee.	Situation and Area of Land.	Purpose of Lease.	Term of Lease.	Annual Rent.	Rent required to complete payment to 31st Dec., 1923.	Amount of expenses chargeable.	Amount already paid as Rent, Deposit, and Survey Fee.	Amount to credit of Lessee after deducting Costs and Rent to 31st Dec., 1923.	Amount required for payment of Costs and Rent to 31st Dec., 1923.	Shire or Municipality.
Ma. Le.						£ s. d.	£ s. d.	£ s. d.	£ s. d.	£ s. d.	£ s. d.	
1923-3785	1920-19, Albury.	Hoffman, George Jacob, of Thurgoona.	County Goulburn, parish Bowna, portion 139; G. 3,851-1,475. Area, 308 acres 3 roods (ex. roads).	Grazing and agriculture.	1 Jan., 1923, to 31 Dec., 1935.	19 5 11	38 11 10	11 14 4	15 0 0	.....	35 6 2	Hume.
1923-3875	1922-29, Casino.	Caddell, Elizabeth, of Myrtle Creek railway.	County Richmond, parish Myrtle, lying between the Grafton to Casino railway and the road running along the western boundary of portion 106. Area, about 45 acres.	Dairying and grazing.	1 April, 1923, to 31 Dec., 1932.	1 10 0	1 2 6	7 7 6	8 13 4	0 3 4	.....	Copmanhurst.
1923-3904	1922-34, Casino	Johnson, John Alfred, of Rappville.	County Richmond, parish Nandabah, allotments 1 to 5 of section 5, village of Rappville. Area, 1 acre 3 roods 20 perches.	Grazing ...	1 April, 1923, to 31 Dec., 1929.	12 10 0	1 17 6	5 10 4	7 6 8	.....	0 1 2	Tomki.
*1923-3752	1921-13 Cootamundra.	Denning, Patrick Joseph, of Lowering Tumut.	County Bland, parish Yeo Yeo, portion 343; B. 4,786-1,946. Area, 236 acres (ex. roads).	Grazing and agriculture.	1 Jan., 1923, to 31 Dec., 1929.	20 10 0	29 10 0	9 6 8	13 13 4	.....	25 3 4	Jindalee.
*1922-15332	1922-39, Grafton.	Orr, James Henry, of South Grafton.	County Clarence, parish Southampton, lying between Musk Valley and Alipou Creeks and north of prolongation of the southern boundary of portion 406. Area, about 17 acres.	Grazing ...	1 March, 1923, to 31 Dec., 1927.	15 0 0	12 10 0	4 13 4	3 0 0	.....	14 3 4	Orara.
1923-3879	1922-4, Murrurundi.	The Council of the Municipality of Quirindi.	County Buckland, parish Quirindi, allotments 3 to 6, section 26, of town of Quirindi; Q. 48-1,613. Area, 2 acres.	Quarry for gravel and sand.	1 April, 1923, to 31 Dec., 1929.	1 0 0	0 15 0	4 6 8	7 6 8	2 5 0	.....	Municipality of Quirindi.

NOTIFICATION OF GRANTING OF SPECIAL LEASES—*continued.*

Reg. No. ☐ Papers	No. of Application.	Name and Address of Lessee.	Situation and Area of Land.	Purpose of Lease.	Term of Lease.	Annual Rent.	Rent required to complete payment to 31st Dec., 1923.	Amount of expenses chargeable.	Amount already paid as Rent, Deposit, and Survey Fee.	Amount to Credit of Lessee after deducting Costs and Rent to 31st Dec., 1923.	Amount required for payment of Costs and Rent to 31st Dec., 1923.	Shire or Municipality.
						£ s. d.	£ s. d.	£ s. d.	£ s. d.	£ s. d	£ s. d.	
Ms. Ls. 1923- 3825	1921-4, Temora	Sutton, Stanley Lawrence, of Temora.	County Bland, parish Trigalong, portions 11 and 54; B. 4,426-1,946 and P. 1,609-1,978. Area, 37 acres 3 roods 10 perches (ex. road).	Grazing and agriculture.	1 June, 1922, to 31 Dec., 1931.	4 14 6	7 9 8	7 13 11	8 0 0	.....	7 3 7	Narraburra.
1923- 3829	1922-2, Windsor	Harrison, Ronald Vivian, of Glenorie.	County Cumberland, parish Nelson, portion 390; C. 3,517-2,030. Area, 2 acres 3 roods.	Grazing and agriculture.	1 April, 1923, to 31 Dec., 1936.	1 0 0	0 15 0	7 6 2	8 6 8	0 5 6	.....	Baulkham Hills.

* † In lieu of and cancelling Gazette notifications of 2nd February and 9th March, 1923, respectively. ‡ Inclusive of 10s. rent on Crown improvements.

Special Conditions, Provisions, Exceptions, Covenants, and Reservations.

Special Lease 1920-19, Albury. George Jacob Hoffman.—The lease shall be subject to subsections 1, 2, 4 to 13, 15, 16, 19, 20, and 23 of Regulation No. 106 (notified 2nd June, 1922), and to the following special conditions:—(*a*) Lessee may destroy all useless timber, but shall preserve sufficient green trees to provide ample shade and shelter. (*b*) Lessee shall during the first three years of this lease prepare fifty acres for cultivation, and thereafter annually cultivate not less than fifty acres.

Special Lease 1922-29, Casino. Elizabeth Caddell.—The lease shall be subject to subsections 1, 2, 4 to 20 of Regulation No. 106 (notified 2nd June, 1922), and to the following special condition:—(*a*) A breach of any of the conditions, or a conviction under the Public Health Act, or Dairies' Supervision Act, as the case may be, will render the lease liable to forfeiture.

Special Lease 1922-34, Casino. John Alfred Johnson.—The lease shall be subject to subsections 1, 4 to 20, and 23 of Regulation No. 106 (notified 2nd June, 1922).

Special Lease 1921-13, Cootamundra. Patrick Joseph Denning.—The lease shall be subject to subsections 1, 2, 4 to 16, 19, 20, and 23 of Regulation No. 106 (notified 2nd June, 1922), and to the following special conditions:—( ) Lessee may destroy all useless timber but shall preserve sufficient green trees for shade and shelter, and all trees of commercial value. ( ) Use of this lease for agriculture shall be optional with lessee.

Special Leases 1922-39, Grafton, and 1922-2, Windsor. James Henry Orr and Ronald Vivian Harrison, respectively.—The leases shall be subject to subsections 1, 2, 4 to 20, and 23 of Regulation No. 106 (notified 2nd June, 1922).

Special Lease 1922-4, Murrurundi. The Council of the Municipality of Quirindi.—The lease shall be subject to subsections 1, 3 to 11, 13, 17, 19, 20, and 23 of Regulation No. 106 (notified 2nd June, 1922), and to the following special conditions:—(*a*) The lessee shall indemnify and keep indemnified the Crown from and against all actions, suits, claims, and demands of whatsoever nature, and all costs, charges, and expenses which may be brought against them, or which they may incur in respect of any accident or injury to any person or property which may arise out of the construction, maintenance, or working of any quarries, pits, or workings now existing or to be made by the lessees within the boundaries of this lease or during its currency, notwithstanding that the conditions of this lease shall in all respects have been observed by the lessees, or that any such accident or injury shall arise from any act or thing which they may be licensed or compelled to do hereunder. (*b*) The lessees shall by means of substantial stock-proof fencing, safeguard all excavations or workings over three feet in depth, and shall, immediately upon the expiration or other determination of the lease, either break down to a batter of not less than one in three the walls of all excavations or workings over three feet in depth, or fill up or leave securely fenced all such excavations or workings.

Special Lease 1921-4, Temora. Stanley Lawrence Sutton.—The lease shall be subject to subsections 1, 2, 4 to 17, 19, 20, and 23 of Regulation No. 106 (notified 2nd June, 1922).

[6284]

Sydney, 6th April, 1923.

EXTENSION OF TERMS OF SPECIAL LEASES.

IT is hereby notified, for general information, that the terms of the Special Leases of the lands specified in the annexed Schedule have been extended in accordance with the provisions of section 229, Crown Lands Consolidation Act, 1913 (section 46, Crown Lands Act, 1895).

The leases are subject to the provisions of the Crown Lands Consolidation Act, 1913, and the Regulations thereunder, and to the special conditions, provisions, exceptions, covenants, and reservations set out at the foot of the Schedule.

Any amounts which have been paid in excess will be refunded upon application to the State Treasury.

Any amount required to complete payment of expenses and rent to 31st December, 1923, must be paid by the Lessee to the Crown Lands Agent of the District or to the State Treasurer within one month from this date, otherwise the lease will be liable to forfeiture.

For the year 1924 and any subsequent year the rental must be paid during the month of December of the preceding year.

W. E. WEARNE, Minister for Lands.

SCHEDULE.

No. of Lease.	Reg. No. of Papers.	No. of Application.	Name and Address of Registered Holder.	Situation and Area of Land.	Purpose of Lease.	Extended term of Lease. From	Extended term of Lease. To	Annual Rent.	Rent required to complete payment to 31st Dec., 1923.	Amount of Expenses chargeable.	Amount already paid as Rent, Deposit, and Survey Fee.	Amount to credit of Lessee after deducting Costs and Rent to 31st Dec., 1923.	Amount required for payment of Costs and Rent to 31st Dec., 1923.	Shire or Municipality.
	Ms. Le.							£ s. d.	£ s. d.	£ s. d.	£ s. d.	£ s. d.	£ s. d.	
...	1923-3676	1911-40, Bathurst	Knight, William, of Norway, via Oberon.	County Westmoreland, parish Swatchfield, portion Sp.L. 1911-40; Plan Sp.L. 1910-2, Oe. Area, 46 acres 2 roods.	Grazing ...	1 Jan., 1923.	31 Dec., 1932.	1 11 0	1 11 0	2 1 2	1 0 0	.....	2 12 2	Oberon.
3205	1923-3470	1902- 1, Braidwood	Feehan, Matthew, of Braidwood.	County St. Vincent, parish Boyle, portions 333, 334, and 335. Area, 280 acres 1 rood 28 perches.	Grazing ...	1 Jan., 1922.	31 Dec., 1929.	5 5 2	10 10 4	2 19 6	7 18 8	.....	5 11 2	Tallaganda.
...	1923-2835	1907- 6, Casino...	Cox, James Henry Jamison, of Casino.	County Richmond, parish South Casino, within suburban lands town of Casino, lying between allotments 225 to 231 and portion 136. Area, about 40 acres (ex. roads).	Dairying ...	1 Jan., 1923.	31 Dec., 1927.	12 0 0	12 0 0	0 10 6	1 0 0	.....	11 10 6	Casino Municipality.
...	1923-3723	1907-15, Gundagai.	Dalgety and Company Limited, of Sydney.	County Wynyard, parish South Gundagai, portion 205; W. 3,996-2,119. Area, 7 acres.	Grazing and agriculture.	1 Jan., 1923.	31 Dec., 1935.	4 7 6	4 7 6	2 1 3	1 0 0	.....	5 8 9	Adjungbilly.
4281	1923-3473	1904-6, Lismore..	Nethery, Thomas Noble Soper, of Booyong.	County Rous, parish Teven, north of and adjoining portion 87, fronting Hastings-street, village of Booyong. Area, about 6 acres (ex. road).	Grazing and agriculture.	1 Jan., 1923.	31 Dec., 1925.	5 0 0	5 0 0	1 10 0	4 0 0	.....	2 10 0	Byron.
...	1923-3677	1910-2, Orange...	Millgate, William Thomas, of Forbes-road, Orange.	County Wellington, parish Boreenore, lying between portion 204 and the prolongation of the south-eastern boundary of the said portion. Area, 14 acres 2 roods 30 perches.	Grazing ...	1 Jan., 1923.	31 Dec., 1927.	1 0 0	1 0 0	1 0 0	2 0 0	.....	.....	Canobolas.
...	1923-2853	1910-8, Tumbarumba.	The Bank of Australasia.	County Selwyn, parish Tumbarumba; lands shown on plans Ms. 1,247 and 1,246 Wga., reserve for race and continuation thereof, and race through Kent-street, Murray-street, and lane, town of Tumbarumba. Area, 4 acres 0 roods 20 perches.	Water race	1 Jan., 1922.	31 Dec., 1926.	5 0 0	10 0 0	1 14 3	10 9 0	.....	1 5 3	Tumbarumba.

EXTENSION OF TERMS OF SPECIAL LEASES—*continued.*

No. of Lease.	Reg. No. of Papers.	No. of Application.	Name and Address of Registered Holder.	Situation and Area of Land.	Purpose of Lease.	Extended Term of Lease. From	Extended Term of Lease. To	Annual Rent.	Rent required to complete payment to 31st Dec., 1923.	Amount of Expenses chargeable.	Amount already paid as Rent, Deposit, and Survey Fee.	Amount to credit of Lessee after deducting Costs and Rent to 31st Dec., 1923.	Amount required for payment of Costs and Rent to 31st Dec., 1923.	Shire or Municipality.
	Ms. Lr.							£ s. d.	£ s. d.	£ s. d.	£ s. d.	£ s. d.	£ s. d.	
...	1923-3563	1916-14, Tumbarumba.	The Bank of Australasia.	County Selwyn, parish Tumbarumba, portion 462; S. 2,178-1,522. Area, 6 acres 1 rood 26 perches.	Dam ...	1 Jan., 1922.	31 Dec., 1926.	5 0 0	10 0 0	1 14 3	6 0 0	.....	5 14 3	Tumbarumba.
...	1923 3794	1907-24, Tumut..	Maidment, John Alfred, of Gocup.	County Wynyard, parish Minjary, allotment 2, section 15, village of Minjary. Area, 6 acres 3 roods, 8 perches.	Grazing and agriculture.	1 Jan., 1923.	31 Dec., 1935.	1 14 0	1 14 0	1 14 3	2 14 0	.....	0 14 3	Gadara.
...	1923-3793	1908-10, Tumut..	McKinnon, John, of Bombowlee, Tumut.	County Buccleuch, parish Wyangle, portion 242; B. 2,402-1,713. Area, 18 acres 2 roods.	Grazing ...	1 Jan., 1923.	31 Dec., 1929.	1 7 9	1 7 9	2 15 3	2 7 9	.....	1 15 3	Gadara.
...	1923-3792	1908-16, Tumut..	Halloran, Francis, of Lacmalac.	County Buccleuch, parish Mundongo, portion 39; B. 2,403-1,713. Area, 48 acres (ex. road).	Grazing ...	1 Jan., 1923.	31 Dec., 1929.	1 4 0	1 4 0	2 15 3	3 0 0	.....	0 19 3	Gadara.

Special Conditions, Provisions, Exceptions, Covenants, and Reservations.

Special Leases 1911-40, Bathurst, and 1910-2, Orange. William Knight and William Thomas Millgate, respectively.—The lease shall be subject to subsections 1, 2, 4 to 20, and 23 of Regulation No. 106 (notified 2nd June, 1922), and to following special condition:—Any part of a travelling stock or camping reserve within the land leased shall, during the whole currency of the lease, be open to the use of bona fide travellers, travelling stock, teamsters, and carriers without interference or annoyance by lessee, and the lessee shall post in a conspicuous place thereon notice-boards indicating for public information the purpose of such reserve. In fencing such reserve the lessee shall also provide gates and other facilities for the entrance and exit of travelling stock, teamsters, and others, such notice-boards, gates, and facilities to be erected and maintained to the satisfaction of the Stock Inspector. The lessee must not overstock, wholly or in part, the area leased within such reserve; the decision as to overstocking to rest with the Minister. In the case of Special Lease 1911-40, Bathurst, the said notice-boards shall be 20 inches by 12 inches, and shall also indicate the number of the reserve and lessee's name and address.

Special Lease 3,205, Braidwood. Matthew Feehan.—The lease shall be subject to subsections 1 to 16, 18, 19, 20, and 23 of Regulation No. 106 (notified 2nd June, 1922), and to following special condition:—The lessee shall within two years from the date of notification in the Government Gazette of the granting of the extension of the term of the lease ringbark and scrub a further area of 50 acres, and shall thereafter keep the whole of the improved country free from scrub suckers and undergrowth during the currency of the lease.

Special Lease 1907-6, Casino. James Henry Jamison Cox.—The lease shall be subject to subsections 1, 2, 4 to 20 of Regulation No. 106 (notified 2nd June, 1922), and to the following special conditions:—(*a*) The lessee shall, within twelve months from the date of notification in the Government Gazette of the granting of the extension of the term of the lease, clear the land of all seedling growth, and shall thereafter keep the land clear of such growth during the currency of the lease. (*b*) The dairying shall be conducted in a cleanly manner so as not to be offensive to persons in the neighbourhood. (*c*) The right is reserved to at once terminate the lease if the Minister be of opinion that the public health is endangered thereby. (*d*) A breach of any of the conditions, or a conviction under the Public Health Act or Dairies Supervision Act; as the case may be, will render the lease liable to forfeiture.

Special Leases 4,281, Lismore, and 1907-15, Gundagai. Thomas Noble Soper Nethery and Dalgety and Company Limited.—The lease shall be subject to subsections 1, 2, 4 to 20, and 23 of Regulation No. 106 (notified 2nd June, 1922), and to the following special conditions, in the case of 1907-15, Gundagai:—(*a*) The lessee shall not interfere in any way with the use by the public of a practicable road of access through the land leased to the ford over the Murrumbidgee River. (*b*) The lessee shall keep not less than 3 acres under cultivation during the currency of the lease. (*c*) The right of the public to free access along the bank of the Murrumbidgee River is reserved at all times.

Special Lease 1910-8, Tumbarumba. The Bank of Australasia.—The lease shall be subject to subsections 1, 3, 4, 6 to 14, 17 to 20, and 23 of Regulation No. 106 (notified 2nd June, 1922), and to the following special conditions:—(*a*) The right of the public to the use of any roads, streets, lanes, or tracks, shall not be interfered with, and applicant shall at his own expense place culverts at crossings of roads and tracks where considered necessary by the Shire Engineer to the latter's satisfaction, and at such times as he shall direct. (*b*) Any present or future landholder or resident in the vicinity of the lease shall be allowed to enter and water stock, and shall also be allowed to take water required for domestic purposes from the race at any or all times without fee or charge; further, the lease shall not confer any right on the lessee to charge any fee to anyone for the use of water from the race, or repairs to same. (*c*) Where the water crosses Kent and Murray streets, in the town of Tumbarumba, it shall be conveyed in underground pipes, such pipes to be well covered and kept in repair to prevent leakage, to the satisfaction of the Shire Engineer. (*d*) The lease not to be fenced, either wholly or in part, without permission being first obtained from the Minister. (*e*) Lessee shall, unless already held, forthwith apply for a license under the Water Act, 1912, and hold same during the currency of the lease. (*f*) This lease shall be held in conjunction with Special Lease 1916-14, Tumbarumba, and forfeiture or other determination of that lease shall involve forfeiture or other determination of this lease also.

EXTENSION OF TERMS OF SPECIAL LEASES—*continued.*

SPECIAL CONDITIONS, PROVISIONS, EXCEPTIONS, COVENANTS, AND RESERVATIONS—*continued.*

Special Lease 916-14, Tumbarumba. The Bank of Australasia.—The lease shall be subject to subsections 1, 4, 6 to 20, and 23 of Regulation No. 106 (notified 2nd June, 1922) and to the following special conditions:—(*a*) Any present or future landholder or resident in the vicinity of the lease shall be allowed to enter and water stock, and shall also be allowed to take water required for domestic purposes from the dam at any or all times without fee or charge; further, the lease shall not confer any right on the lessee to charge any fee to any one for the use of water from the dam or repairs to same. (*b*) The lease shall not be fenced, wholly or in part, without permission being first obtained from the Minister. (*c*) Lessee shall unless already held forthwith apply for a license under the Water Act, 1912, and hold the same during the currency of the lease. (*d*) This lease shall be held in conjunction with Special Lease 1910-8, Tumbarumba, and forfeiture or other determination of that lease shall involve forfeiture or other determination of this lease also.

Special Lease 1907-24, Tumut. John Alfred Maidment.—The lease shall be subject to subsections 1, 2, 4 to 20, and 23 of Regulation No. 106 (notified 2nd June, 1922) and to the following special condition:—The lessee shall keep not less than 2 acres under cultivation during the currency of the lease.

Special Lease 1908-10, Tumut. John McKinnon.—The lease shall be subject to subsections 1, 2, 4 to 17, 19, 20, and 23 of Regulation No. 106 (notified 2nd June, 1922) and to the following special conditions:—(*a*) Existing shade trees shall be preserved. (*b*) The right of the public to free access along the bank of Shaking Bob Creek is reserved at all times.

Special Lease 1908-16, Tumut. Francis Halloran.—The lease shall be subject to subsections 1, 2, 4 to 17, 19 to 23 of Regulation No. 106 (notified 2nd June, 1922) and to the following special condition:—Existing shade trees shall be preserved.

[6301]

NOTIFICATION SETTING APART FARM WITHIN CLONMEL SETTLEMENT PURCHASE AREA.

Sydney, 6th April, 1923.

IT is hereby notified, for public information, that the Clonmel Settlement Purchase Farm hereunder specified will be available for Settlement Purchase Application, under the provisions of the Closer Settlement Acts, on and after 16TH APRIL, 1923.

Particulars of the farm are given in the following Schedule.

An application for this Settlement Purchase Farm shall be in Form 18, and must be accompanied by a deposit of 6½ per cent. of the notified capital value, together with the stamp duty payable. I applicant be a returned soldier no deposit or stamp duty need be lodged with application.

The deposit and subsequent annual instalments shall be at the rate of 6½ per centum of the capital value, and the interest to be paid on the unpaid purchase money shall be at the rate of 5½ per centum per annum.

The application shall be signed, and the declaration printed at the back of the Form shall be made by the applicant, and witnessed by a Justice of the Peace, Commissioner of the Supreme Court for making Affidavits, Notary Public, or Crown Land Agent of the State of New South Wales.

The application may be lodged with the Crown Land Agent, Temora, by the applicant in person, or by his agent or attorney in person duly authorised for the purpose in writing, during office hours on the 16th April, 1923, or during office hours on any subsequent business day, or may be forwarded on any day to the Land Agent by post, but so as not to be received by the Land Agent before the 16th April, 1923. Applications received on any day from the 16th April, 1923, to the 21st April, 1923, inclusive, will be treated as simultaneous.

[Closer Settlement 7,909-20]

W. E. WEARNE, Minister for Lands.

SETTLEMENT PURCHASE FARM WITHIN CLONMEL SETTLEMENT PURCHASE AREA.

CENTRAL DIVISION.

LAND DISTRICT OF TEMORA CENTRAL; COOLAMON SHIRE.

County.	Parish.	Portion comprised in Farm.	Area of Farm.	Nature of Improvements.	Nearest Town, and distance therefrom.	Water Supply	Class of Land.	Capital Value.	Deposit and Annual Instalment at 6½ per cent.	Stamp Duty to accompany application.	Plan.
			a. r. p.					£ s. d.	£ s. d.	£ s. d.	
Bourke ...	Ramsay ...	51	419 3 0 (ex. M.L. 27)	Fencing, clearing, and ringbarking.	About 5 miles by good road from Ardlethan railway station.	No natural supply; tank sites available.	Very gently undulating country; about 20 acres open green box and 135 acres open green pine; on about 50 acres there are some box seedlings; good red loam; the whole area is good wheat land; the country is also sound and adapted for breeding and fattening sheep and large stock.	1,950 0 0	126 15 0	15 0 0	B. 3,175-1,806.

NOTES.—Portion number is marked on the ground. The average annual rainfall is about 19 inches. Shire rates amounting to £29 16s. 1d., owing on this farm, must be paid by successful applicant to the Coolamon Shire Council.

[6318]

Sydney, 6th April, 1923.

NOTIFICATION SETTING APART FARM WITHIN DUROBY SETTLEMENT PURCHASE AREA—TO BE DISPOSED OF TO A RETURNED SOLDIER.

IT is hereby notified, for public information, that the Duroby Settlement Purchase Farm, hereunder specified, will be available for Settlement Purchase Application by a Returned Soldier exclusively, under the provisions of the Closer Settlement Acts and Returned Soldiers Settlement Act, 1916, on and after 16TH APRIL, 1923.

This farm shall be available only for Roy Wilson Norris, of Uki, to whom a certificate of preferential right entitling him to the said farm has been issued under section 3A of the Returned Soldiers Settlement Act, 1916.

Particulars of the Farm are given in the following schedule.

An application for this Settlement Purchase Farm shall be in Form 3 under the Returned Soldiers Settlement Act, 1916. Payment of deposit and stamp duty with application is optional.

The deposit and subsequent annual instalments shall be at the rate of 6½ per centum of the capital value, and the interest to be paid on the unpaid purchase money shall be at the rate of 5½ per centum per annum.

The application shall be signed, and the declaration printed at the back of the Form shall be made by the applicant, and witnessed by a Justice of the Peace, Commissioner of the Supreme Court for making Affidavits, Notary Public, or Crown Land Agent of the State of New South Wales.

The application may be lodged with the Crown Land Agent, Murwillumbah, by the applicant in person, or by his agent or attorney in person, duly authorised for the purpose in writing, during office hours, on the 16th April, 1923, or during office hours on any subsequent business day, or may be forwarded on any day to the Land Agent by post, but so as not to be received by the Land Agent before the 16th April, 1923.

[Closer Settlement 202-27]

W. E. WEARNE, Minister for Lands.

SETTLEMENT PURCHASE FARM WITHIN DUROBY SETTLEMENT PURCHASE AREA.

EASTERN DIVISION.

LAND DISTRICT OF MURWILLUMBAH; TWEED SHIRE.

County.	Parish.	Farm No.	Portion comprised in Farm.	Area of Farm.	Nature of Improvements.	Nearest Town, and distance therefrom.	Water Supply.	Class of Land.	Capital Value, including Value of Improvements.	Deposit and Annual Instalment at 6½ per cent.	Stamp Duty.	Plan.
				a. r. p.					£ s. d.	£ s. d.	£ s. d.	
Rous ...	Berwick..	...	248	123 0 0	Yards, bails, milking shed, cottage, tank, barn, fencing, clearing, ringbarking, &c.	About 4 miles from North Tumbulgum town and wharf, and 11 miles from Murwillumbah town and railway station.	Natural water; supply sufficient.	Hilly and undulating country; slate and volcanic formation; part light yellow soil, and part chocolate soil, clay subsoil; sound and suitable for dairying.	2,898 10 0	155 18 1	18 0 0	R. 7,040-1,759

NOTE.—The average annual rainfall in the locality is 69 inches. Shire rates owing on this farm, as at 6th October, 1922, must be paid by applicant to Tweed Shire Council.

[6293] Sydney, 6th April, 1923.

NOTIFICATION SETTING APART LANDS FOR SOLDIERS' GROUP PURCHASES.

IT is hereby notified that, in pursuance of the provisions of the Returned Soldiers Settlement Act, 1916, and the Regulations thereunder, the lands comprised within the areas hereunder mentioned are hereby set apart for sale as a settlement for a group of soldiers, at the prices and under the terms and conditions stated herein, and shall be disposed of under the prevailing conditions of the law.

A discharged soldier desirous of joining this group settlement shall furnish the particulars and make the declaration in Form 9, which shall be lodged with or forwarded to the Crown Land Agent, Young, on or before 12 noon on Saturday, 5th May, 1923.

The group purchase will be subject to the conditions provided by Regulation 17, of the Returned Soldiers Settlement Act, 1916, except that the annual instalments of purchase money shall be at the rate of 6 per centum of the notified capital value, and that interest on the balance of the purchase money shall be charged at the rate of 5 per centum per annum.

Any building erected must conform to the Ordinances under the Local Government Act.

A Crown grant of the land will be issued upon the Minister being satisfied that the conditions attaching to the block have been fulfilled, and on payment of the purchase-money, deed fee, and stamp duty, and any money owing by the holder to the Crown in respect of the block or any improvements thereon.

The principal conditions which attach to a Soldiers' Group Purchase are as follows:—

(*a*) Residence for a term of five years.
(*b*) Payment of annual instalments of purchase money at the rate herein notified, the first of such instalments being due twelve months after confirmation.
(*c*) Reasonable measures shall be taken to free and keep the land free from rabbits and other noxious animals, and from noxious weeds and plants.
(*d*) Sufficient green timber shall be preserved for shade and shelter purposes.
(*e*) Existing improvements shall be kept in good repair.
(*f*) Buildings shall be insured, in the name of the Minister, against loss by fire.
(*g*) The boundaries of the block shall be fenced with a substantial fence, to be approved by the Minister, within three years from date of confirmation.

NOTE.—All information may be obtained from, and all forms of application will be filled in by, the Crown Lands Agent free of cost, if so desired by the applicant.

W. E. WEARNE, Minister for Lands.

SCHEDULE.

SOLDIERS' GROUP PURCHASE AREA No. 39 (CARUMBI).

LAND DISTRICT OF YOUNG, AND NARRABURRA AND BURRANGONG SHIRES.

County.	Parish.	Farm No.	Portions Comprised in Farm.	Area of Farm.	Nature of Improvements	Nearest Town and distance therefrom.	Water Supply.	Class of Land.	Description of Land, Soil, Timber, &c.	Capital Value, including Value of Improvements.	Deposit being 6 % of Capital Value.
				Acres.						£ s. d.	£ s. d.
Bland ...	Moonbucca	1†	67 & 68	1,431 (about).	House, buildings, tanks, fencing, clearing, and ringbarking.	Tubbul-road, 11½ miles; Bribbaree, 11½ miles.	Tanks	Agriculture and grazing.	Level and undulating country; red and grey clay soil, puffy in parts; part gilgai country; timber, green box and pine, also dead box, pine, and oak; small part open plain.	7,011 18 0	420 14 4
Do ...	do ...	2†	69 & 78	1,431 (about).	Cottage, sheds, stables, yards, tanks, fencing, clearing.	Tubbul-road, 9¼ miles.	do	do ...		7,335 12 0	440 2 9
Do ...	do ...	3	70 & 71	1,333¾	Cottage, yards, tanks, fencing, ringing and clearing	Bribbaree, 12 miles; Tubbul-road, 13 miles; Millvale, 14 miles.	do	do ...		4,934 17 6	296 1 10
Do ...	do ...	4	72 & 73	1,316¼	Cottage, yards, tanks, fencing, partial clearing.	Bribbaree, 14 miles; Milvale, 14 miles; Tubbul-road, 15 miles.	do	do ...		4,935 18 9	296 3 2
Do ...	Boginderra..	5	74 & 75, 50.	1,386½ (ex. roads and including creek bed).	Fencing, tank, partial clearing.	Bribbaree, 16 miles; Milvale, 16½ miles; Tubbul-road, 16½ miles.	do	do ...		4,878 13 6	292 14 6
Do ...	Yarran ..	6	97	714	Fencing, tank, dam, clearing, and partial clearing.	Tubbul-road, 4½ miles.	Tank and dam ...	do ...		4,105 10 0	246 6 8
Do	do ...	7	98	673	Fencing, tank, dams, clearing, and partial clearing.	Tubbul-road, 5½ miles.	Tank and dams ...	do ...		3,634 4 0	218 1 1

NOTIFICATION SETTING APART LANDS FOR SOLDIERS' GROUP PURCHASES—*continued.*

County.	Parish.	Farm No.	Portions comprised in Farm.	Area of Farm.	Nature of Improvements and Water Supply.	Nearest Town and distance therefrom.	Water Supply.	Class of Land.	Description of Land, Soil, Timber, &c.	Capital Value, including Value of Improvements.	Deposit, being 6 % of Capital Value.
				Acres.						£ s. d.	£ s. d.
Bland ..	Yarran ...	8	99	744	Fencing, tanks, clearing, and partial clearing.	Tubbul-road, 6½ miles; Milvale, 6 miles.	Tanks	Agriculture and grazing.	Level and undulating country; red and grey clay soil, puffy in parts; part gilgai country; timber, green box and pine, also dead box, pine, and oak; small part open plain. Plans B. 4,214, 4,216 to 4,239 inclusive, 4,395, 4,770, and 4,771–1,946.	3,794 8 0	227 13 4
Do ...	do ...	9	100	736 (ex. road).	Cottage, sheds, tank, fencing, ringing, and partial clearing.	Milvale, 5½ miles ...	Tank	do ...		4,232 0 0	253 18 5
Do ...	do ...	10	101	744¾ (including half creek bed).	Fencing, tank, dam, partial clearing.	Milvale, 6 miles ...	Tank and dam ...	do ...		4,003 0 8	240 3 8
Do ..	do ...	11	102	714	Fencing, tank, partial clearing.	Tubbul-road, 6 miles	Tank	do ...		3,891 6 0	233 9 7
Do .	do ...	*12	103	690½ (including half creek bed).	do ...	do ...	do	do ...		3,655 17 6	219 7 1
Do ...	do ...	*13	104, 111	732¾ (including half creek bed).	Cottage, tank, fencing, partial clearing.	Tubbul-road, 7 miles	do	do ...		4,162 17 0	249 15 6
Do ...	do ...	14	106, 112	806¾ (including half creek bed).	Cottage, well, shed, tanks, fencing, partial clearing.	Tubbul-road, 8 miles	Well and tanks ...	do ...		4,679 3 0	280 15 0
Do ...	do ...	15	109	558½ (including creek bed).	Fencing, tank, partial clearing.	Tubbul-road, 8½ miles	Tank	do ...		3,071 15 0	184 6 2
Do ...	do ...	*16	110, 105	746¾	Cottage, shed, tank, fencing, partial clearing.	Tubbul-road, 8 miles	do	do ...		4,107 2 6	246 8 7
Do	Weedallion.	17	14	1,312½ (ex. road.)	Cottage, tank, fencing, ringing, partial clearing.	Weedallion, 5½ miles	do	do ...		6,234 7 6	374 1 3
	Yerai ...		40								
Do ...	Yerai ...	18	37	639 (including half creek bed).	Fencing, tank, partial clearing.	Tubbul-road, 10 miles	do	do ...		3,226 19 0	193 12 4
Do ...	do ...	19	38	653¼ (including half creek bed).	Cottage, tanks, fencing, partial clearing.	Tubbul-road, 10 miles	Tanks	do ...		3,511 4 4	210 13 6
Do ...	de ...	20	39	630½	Cottage, tank, fencing, partial clearing.	Tubbul-road, 9 miles	Tank	do ...		3,039 9 0	185 7 4

* These farms only are available for application, the remainder having been tentatively allotted. The capital values of the available farms include the value of all improvements; the capital values of those allotted exclude the value of improvements effected out of advances, and by settlers out of private means. † These farm areas, values, &c., are subject to adjustment upon survey.

[6232] Sydney, 6th April, 1923.

CONDITIONAL LEASES.

NOTICE is hereby given that the rents for the Conditional Leases, as particularised in the following Schedule, have been determined at the rates per acre stated.

Any difference of rent found to be due to the Crown between the provisional rent and the rent as now determined (together with any arrears of rent now due) must be paid within one month from the date of this notice to the Land Agent of the District or to the State Treasurer.

The renewal rent on any lease must be paid yearly in advance, either to the Land Agent of the District or to the State Treasurer, not later than the last day of the annual term of the lease, but it will be accepted at any time prior to that date, if tendered.

Any rent paid after the due date will bear interest, accruing due day by day, at the rate of 5 per cent. per annum.

W. E. WEARNE, Minister for Lands.

No. of Conditional Lease.	Lessee.	Address.	Date of Application.	County and Parish.	Portion.	Area granted.	Rate per acre.	Annual Ren'.	Amount paid.	Balance due.	Date when Interest commenced on arrears.	Original Conditional Purchase of Series.	Shire.
EASTERN DIVISION.													
LAND DISTRICT OF BRAIDWOOD.													
			1922.			Acres.	d	£ s. d.	£ s. d.	£ s. d.			
1922-1	McGrath, Bernard ..	Tomboye ..	9 May .	St. Vincent; Wog Wog.	95	154	2	1 5 8	1 5 0	0 5 8	.....	1872-8	Tallaganda.
LAND DISTRICT OF COOMA.													
1921-8	The Commissioners of Government Savings Bank of New South Wales. (per Goodman, George)	Sydney ..	18 Aug..	Wallace; Addicumbene.	46	960	1½	6 0 0	7 9 6	4 10 6	18 Aug., 1922..	1907-24	Dalgety.
9	Do ..	Benefield, Adaminaby. do ..	18 „ ..	do ..	48	371½	1½	2 6 6	3 15 0	0 18 0	18 „ „ ..	do ..	do
			1922.							0 10 0*	1 Mar., 1923		
1922-2	Hedger, Herbert Edward.	Dalgety ..	1 Mar...	Wallace; Coonhoon-bula.	134	60	4	1 0 0	0 10 0	1 0 0	.....	1922-15	do
LAND DISTRICT OF GUNNING.													
			1922.										
1922-4	Sawyer, Isaac ..	Jerrawa ..	8 May..	King; Jerrawa.	236	48¾	2½	0 9 2	0 11 2	Nil.	.....	1895-11	Gunning.
LAND DISTRICT OF MUDGEE.													
			1922.										
1922-4	Davis, Joshua John ..	Wattle Dale, Gulgong	29 June..	Bligh; Stubbo.	136	200	1½	1 5 0	1 13 4	Nil.	.....	1908-67	Wyaldra.
LAND DISTRICT OF RYLSTONE.													
			1920.										
1920-9	Beeson, Florence Emily	Coorumbene, Ilford	8 Nov..	Roxburgh; Warrangunia.	279	500	2	4 3 4	4 3 4	4 3 4	8 Nov., 1921..	1901-33	Rylstone.
LAND DISTRICT OF WALCHA.													
			1920.										
1920-6	Moriarty, May .. (per Rodey, David)	Walcha .. do	19 June ..	Vernon; Fenwick.	111	182	3	2 5 6	8 1 6	Nil.	.....	1906-16	Apsley.
CENTRAL DIVISION.													
LAND DISTRICT OF PARKES.													
			1921.				s. d.						
1921-1	Johnson, Martha Jane..	Gunningbland..	2 Dec...	Ashburnham; Nelungalong.	142	149¼	1 3	9 6 7	1 4 11	1 4 11*	2 Dec., 1922	1906-19	Goobang.
										16 3 4	.....		

NOTE.—The title to and rent of the above leases commence from date of application. * This is arrears of rent at the provisional rate of 2d. per acre per annum.

[6239] **APPLICATIONS FOR LEASES FOR SPECIAL PURPOSES.**

IT is hereby notified, for general information, that the undermentioned applications have been received for Special Leases under the provisions of the 74th, 76th, and 229th sections of the Crown Lands Consolidation Act, 1913, of the lands and for the purposes hereunder stated, and that it is the intention to grant leases, should no sufficient objection be found to exist, after inquiry by the Land Board and consideration by the Minister.

Any objections will receive due consideration, if lodged in writing with the District Surveyor for the Land Board District in which the lands are situated, on or before the date specified in each case hereunder.

W. E. WEARNE, Minister for Lands.

Applicant.	Locality of Land applied for.	Area.	Purpose for which Lease is desired.	Local Land Board Office where objections may be lodged.	Date up to which objections may be lodged.
		a. r. p.			
Frederick Matson, Sp. Ls. 22-3, Metropolitan	About 30 perches below high-water mark of Ewey Bay, Port Hacking, on part of the frontage of lot 57 of D.P. 7,113, and the most western corner of which is identical with the intersection of the high-water mark before mentioned and the eastern side of Kareena-road, parish of Sutherland, county of Cumberland, Sutherland Shire.	0 0 30	Boat-shed	Sydney..	6 April, 1923.
Sarah Ann Matterson, Sp.Ls. 23-3, Metropolitan.	Below high-water mark, Brighton-le-Sands, parish St. George, county Cumberland.	0 0 6	Jetty.. ..	do	27 „ „
Sarah Ann Matterson, Sp.Ls. 23-4, Metropolitan.	Do do ..	1 3 28	Baths	do	2 „ „
England, Sidney Willis, trading as Standard Sawmilling Company.	Parish Terranora, county Rous, village Cooloon, being the lease formerly held by Thomas Neden.	1 0 0	Wharfage and loading.	Grafton	5 May, „

[5708] Department of Lands.

APPLICATIONS FOR EXTENSION OF TERM OF LEASES FOR SPECIAL PURPOSES.

IT is hereby notified, for general information, that the undermentioned applications have been received for Extension of Terms of Special Leases, under the provisions of the 74th, 76th, and 229th sections of the Crown Lands Consolidation Act, 1913, of the lands and for the purposes hereunder stated, and that it is the intention to grant extensions of the leases, should no sufficient objection be found to exist, after inquiry by the Land Boards and consideration by the Minister.

Any objections will receive due consideration, if lodged in writing with the District Surveyor for the Land Board District in which the land is situated on or before the date specified in each case hereunder.

W. E. WEARNE, Minister for Lands.

Applicant.	Locality of land applied for.	Area.	Purpose for which lease is desired.	Local Land Board Office where objections may be lodged.	Date up to which objections may be lodged.
		a. r. p.			
Alfred Ernest Burton, senior, Sp. Ls. 3,129, Metropolitan.	Above and below high-water mark at Church Point, Pittwater, parish Narrabeen.	0 0 1¾	Store and refreshment room.	Sydney	6 April, 1923.

[6310] Sydney, 6th April, 1923.

CANCELLATION OF AN ANNUAL LEASE.

NOTICE is hereby given that the undermentioned Annual Lease has been cancelled, in accordance with the provisions of the 72nd section of the Crown Lands Consolidation Act, 1913.

The lease will terminate on 31st December, 1923.

W. E. WEARNE, Minister for Lands.

SCHEDULE.

No. of Lease and Land District.	Name of Lessee.	Parish.	County and Shire.	Area.	Rent.
				a. r. p.	£ s. d.
27,374, Walcha	McNamara, John	Cobrabald ...	Vernon; Apsley ...	113 0 0	1 0 0

[6308] Sydney, 6th April, 1923.

RESTORATION OF ANNUAL LEASES.

IT is hereby notified, for general information, that the undermentioned Annual Leases, which were notified as non-renewed in the Government Gazette, have now been restored.

W. E. WEARNE, Minister for Lands.

SCHEDULE.

No. of Lease.	Name of Lessee.	Land District.	Parish.	County and Shire.	Area.	Annual Rent.	Gazetted non-renewed
					a. r. p.	£ s. d.	
1912-13	Rolfe, Lindsay Charles ...	Braidwood ...	Coolumburra...	St. Vincent; Clyde.	590 0 0	3 1 6	25 Jan., 1923.
1916- 2	Parker, G. A., and others	Eden	Towamba ...	Auckland; Imlay ...	44 2 39	1 0 0	25 „ „
1916- 3	Lee, Sarah Mary (widow)	Moree ...	Mungie Bundie	Courallie; Boolooroo	1,190 0 0	4 19 2	25 „ „
32137	Tarlington, Daniel ...	Moruya ...	Badja... ...	Dampier; Eurobodalla.	640 0 0	2 13 4	25 „ „
1910- 1	Fitzpatrick, John ...	Penrith ...	Kedumba and Mouin.	Cook; Blue Mountains.	320 0 0	1 6 8	25 „ „
1907- 9	Fitzgibbon, John Henry...	Queanbeyan ...	Carwoola ...	Murray; Yarrowlumla.	100 0 0	1 0 0	23 Feb., „

[6309] Sydney, 6th April, 1923.

RESTORATION OF ANNUAL LEASES.

IT is hereby notified, for general information, that the undermentioned Annual Leases, which were notified as non-renewed in the Government Gazette, have now been restored, in respect to the available areas.

W. E. WEARNE, Minister for Lands.

SCHEDULE.

No. of Lease.	Name of Lessee.	Land District.	Parish.	County and Shire.	Area.	Annual Rent.	Gazetted non-renewed.
					a. r. p.	£ s. d.	
1920-12	Underhill, Henry	Bega	Bega ..	Auckland; Mumbualla,	150 0 0*	1 0 0	25 Jan., 1923
1908- 2	Chapman, Alfred George...	Inverell ...	Cooper ..	Hardinge; Gostwyck...	100 0 0†	1 0 0	25 „ „
32147	Kearney, Patrick	Parkes ...	Gunningbland	Cunningham; Goobang.	20 0 0‡	1 0 0	25 „ „

* Exclusive of area covered by State Forest No. 544 No. 1 extension. † Exclusive of area covered by T.S.R. 37,243 under the control of the Pastures Protection Board. ‡ Exclusive of public road.

[6281] Sydney, 6th April, 1923.

NOTIFICATION OF ADDITIONS TO HOLDINGS.

IT is hereby notified that, in pursuance of the provisions of section 168 of the Crown Lands Consolidation Act, 1913, the portions of land particularised in the Schedule hereunder are added to and now form part of the Holdings mentioned in such Schedule at the capital values stated.

W. E. WEARNE, Minister for Lands.

SCHEDULE.

Portion.	Parish.	County.	District.	Area.	Capital value per acre of added area.	Date from which addition takes effect.	Added to—	New Area of Holding.	Future annual payment on Holding.	Section.	Shire.
				a. r. p.				a. r. p.	£ s. d.		
198	Cumboo-roona.	Goulburn ..	Ibury ..	37 3 30	£3 per acre.	30 Sept., 1921..	C.P. 18-10 (portion 196), G. Collingburn	348 0 30	39 6 0	163	Hume.
129	Wallundry	Bland ..	Temora ..	69 3 0	£2 10s. per acre.	29 July, 1922..	Freehold (portion 27) formerly C.P. 84-54. H. Muir.	.....	.....	163	Narrabarra.
63	Ramsay ..	Bourke ..	do ..	35 3 0	£2 per acre.	19 Dec., 1921..	C.P. 10-94 (portion 2). E. G. Wotton.	159 2 0	6 3 1	163	Coolamon.

[6294] Sydney, 6th April, 1923.

NOTIFICATION OF EXECUTION OF SETTLEMENT LEASES CONSEQUENT UPON SUBDIVISION.

NOTICE is hereby given that consequent upon subdivision under section 257, Crown Lands Consolidation Act, 1913, the undermentioned Settlement Leases were, on the 5th April, 1923, executed by His Excellency the Governor, and have been forwarded for delivery to the Lessees, to the Crown Land Agent of the District in which the lands are situated.

The Lessee is required to take delivery of each lease, and give a receipt in writing for the same in Form 37, within three months from the date of this notice, failing which the Minister may declare the lease to be null and void, and any moneys lodged with the application forfeited to the Crown.

The Lessee must pay to the Crown Land Agent, at time of delivery of lease, a lease fee of £1 for each lease.

W. E. WEARNE, Minister for Lands.

Nos. of Leases under subdivision.	Land District.	Name of Lessee.	No. of Portion and Plan.	Parish.	County.	Shire.	Area.	Annual Rental for Current Period.	Date of Expiration of Lease.
							a. r. p.	£ s. d.	
884	Moree	Frederic Charles Morse ...	11 (B. 1,498-1,909)	Moorina ...	Benarba ...	Boomi ...	2,804 0 0	52 11 6	26 April, 1939
1923-1	Do	do ...	7 parish of Goocalla, and 10, parish of Noonah (B. 353 and 868-1,909).	Goocalla & Noonah.	do ...	do ...	2,557 0 0	47 18 11	26 „ „

[6285] Sydney, 6th April, 1923.

EXTENSION OF THE TERM OF A SETTLEMENT LEASE.

IT is hereby notified, for general information, that the term of the undermentioned Settlement Lease has been extended under the provisions of section 323 of the Crown Lands Consolidation Act, 1913.

W. E. WEARNE, Minister for Lands.

No. of Lease.	Land District.	Lessee.	Portion.	Parish.	County.	Shire.	Area.	Original Term of Lease. From	Original Term of Lease. To	Term extended to.	Annual Rent.	For the Period.
							Acres.	1899.	1927.	1939.	£ s. d	
884	Moree ...	Frederick Charles Morse.	7, 10, 11	Goocalla, Noonah, Moorina	Benarba ...	Boomi ...	5,361	27 April..	26 April..	26 April.	100 10 5	For the period from 25th April, 1921, to 26th April, 1923.

[6295] Sydney, 6th April, 1923.

FORFEITURE OF CROWN-LEASES.

IT is hereby notified that the Crown-leases specified hereunder are declared forfeited in accordance with the provisions of the Crown Lands Consolidation Act, 1913.

The forfeiture to take effect at the expiration of thirty clear days from this date.

W. E. WEARNE, Minister for Lands.

No. of Lease and Land District.	Name of Lessee.	No. of Portion.	Parish.	County.	Shire.	Crown-lease Area. No.	Annual Rental.	Reason for Forfeiture.
							£ s. d.	
1921- 2, Picton ..	Arthur Herbert James ..	76, 77.	Bimlow ...	Westmore-land.	Wollondilly ...	2,459	8 2 6	Non-payment of rent.
1919-49, Taree ...	Elizabeth Hanna McRae	137	Belbora ...	Gloucester..	Manning ...	3,382	5 10 10	do
1919-32, Walcha	Thomas Michael McMahon.	105	Mukki ..	Hawes ...	Apsley... ...	Addi-tional.	2 7 2	Non-fulfilment of conditions and non-payment of rent.

[6300] Sydney, 6th April, 1923.

IT is hereby notified, for general information, that, in accordance with the provisions of section 48 of the Returned Soldiers Settlement Act, 1916, applications for Soldiers' Group Purchases have been confirmed for the lands set forth in the annexed Schedule.

W. E. WEARNE, Minister for Lands.

SCHEDULE REFERRED TO.

EASTERN DIVISION.

LAND DISTRICT OF DUNEDOO, AND COOLAH SHIRE.

Soldiers' Group Purchase Area No. 52 (Girragulang).

No. of Purchase.	Name of Applicant.	Block No.	Portion No.	Area.	Parish.	County.	Date of Confirmation.
				a. r. p.			
1923-1	Learoyd, Rodney	...	121	315 2 0 (ex. roads and railway; includes half of river bed.	Collier	Bligh	29 Mar., 1923
2	Bolton, James	...	125	366 1 38 (ex. road and railway; includes half of river bed.	do ...	do	29 " "

[6297] Sydney, 6th April, 1923.

NOTIFICATION SETTING APART LANDS FOR SOLDIERS' SPECIAL GROUP PURCHASES.

IT is hereby notified that, in pursuance of the provisions of the Returned Soldiers' Settlement Act, 1916, and the Regulations thereunder, the lands comprised within the areas hereunder mentioned are hereby set apart for sale as a settlement for a group of soldiers, at the prices and under the terms and conditions stated herein, and shall be disposed of under the prevailing conditions of the law.

A discharged soldier desirous of joining this group settlement shall furnish the particulars and make the declaration in Form 9, which shall be lodged with or forwarded to the Crown Land Agent, Murwillumbah, on or before 12 noon, on Saturday, 5th May, 1923.

The Group Purchase will be subject to the conditions provided by Regulation 17, of the Returned Soldiers' Settlement Act, 1916, except that the annual instalments of purchase money shall be at the rate of 6½ per centum of the notified capital value, and that interest on the balance of purchase money shall be charged at the rate of 5½ per centum per annum.

Any building erected must conform to the Ordinances under the Local Government Act.

A Crown grant of the land will be issued upon the Minister being satisfied that the conditions attaching to the block have been fulfilled, and on payment of the purchase money, deed fee, and stamp duty, and any money owing by the holder to the Crown in respect of the block or any improvements thereon.

The principal conditions which attach to a Soldiers' Group Purchase are as follows:—

(a) Residence for a term of five years.
(b) Payment of annual instalments of purchase money at the rate herein notified, the first of such instalments being due twelve months after confirmation.
(c) Reasonable measures shall be taken to free and keep the land free from rabbits and other noxious animals, and from noxious weeds and plants.
(d) Sufficient green timber shall be preserved for shade and shelter purposes.
(e) Existing improvements shall be kept in good repair.
(f) Buildings shall be insured, in the name of the Minister, against loss by fire.
(g) The boundaries of the block shall be fenced with a substantial fence, to be approved by the Minister, within three years from date of confirmation.

[Clo. Sett. 1923-1,05].

W. E. WEARNE, Minister for Lands.

NOTE.—*All information may be obtained from, and all forms of application will be filled in by, the Crown Lands Agent, free of cost, if so desired by the applicant.*

SOLDIERS' SPECIAL GROUP PURCHASE AREA No. 40 (CHILLINGHAM).

LAND DISTRICT OF MURWILLUMBAH, AND TWEED SHIRE.

County.	Parish.	Portion.	Area.	Nature of Improvements.	Nerest town and distance therefrom.	Class of Land, &c.	Capital Value (including value of Improvements).	Annual instalments, at 6½ per cent. of Capital Value.
			Acres.				£ s. d.	£ s. d.
Rous ...	Chillingham	141 (X)	103½	Felling, clearing, grassing, fencing yard, hut, dairy and bails	Murwillumbah, 15 miles.	Undulating to steep; basaltic formation; red and chocolate soils; suitable for dairying; sufficient water in gullies and Smith's Creek.	1,710 0 0	111 3 0
Do ...	do ..	Y	144 (about).	Felling, clearing, grassing, bananas fencing, and packing sheds.	do ...	Hilly to mountainous; good chocolate soil, very stony in parts; permanent and sufficient water.	1,820 0 0	118 6 0
Do ..	do ...	Z	138 (about).	Felling, clearing, grassing, bananas, fencing, packing sheds and hut.	do ...	do do ... Plans R. 8,024, 8,025, and 8,026-1,759.	1,604 0 0	104 5 3

NOTE.—Block "X" (portion 141) has been tentatively allotted. The value of improvements, whether existing at date of acquisition, or effected since out of Crown Advance, are included in capital values. The areas and values are subject to adjustment after survey. Applications will only be considered from persons with a knowledge of local conditions and dairying. The included parts (originally portion 116) of Conditional Purchase Lease Area No. 138, notified 11th November, 1908 and reserve 56,063 from sale and lease generally, notified 23rd March, 1923, are revoked this day.

[6296] Sydney, 6th April, 1923.

IT is hereby notified, for general information, that the Group Purchase specified hereunder is declared forfeited in accordance with the provisions of the Returned Soldiers Settlement Act, 1916, section 7B.

W. E. WEARNE, Minister for Lands.

Papers No.	Group Purchase No.	Holder.	Situation of Land.	Reason of Forfeiture.	Land District.
Clo. Sett. 10,000 ..	1921-1, South Balladoran.	Holley, Thomas ..	Portions 21 and 22, parish of Emu, county of Ewenmar, Gilgandra Shire.	Non-fulfilment of conditions.	Dubbo.

[6299] Sydney, 6th April, 1923.

IT is hereby notified that, in pursuance of the provisions of the 36th section of the Closer Settlement Act, 1904, the Settlement Purchases particularised in the subjoined Schedule, all rights attached to such purchases, and all moneys paid in connection therewith, are hereby forfeited.

W. E. WEARNE, Minister for Lands.

No. of Settlement Purchase.	Purchaser.	Portions No.	Farm No.	Area.	Parish.	County.	Cat. No. of Plans.
	GILHAM'S SETTLEMENT PURCHASE AREA. EASTERN DIVISION. LAND DISTRICT OF MUDGEE; MUNICIPALITY OF CUDGEGONG.						
				a. r. p.			
1921-1	Christopher Barnard Young	171	...	85 1 0	Bamberra ...	Phillip ...	P. 3,773-2,125. Papers—Clo. Sett. 511-4.
	MONCRIEFF'S SETTLEMENT PURCHASE AREA. EASTERN DIVISION. LAND DISTRICT OF NEWCASTLE; LAKE MACQUARIE SHIRE.						
1920-2	Willie Christian	85	...	40 0 0	Coorumbung...	Northumberland.	N. 496-1,501. Papers—Clo. Sett. 7,813-11.
	MUCRA SETTLEMENT PURCHASE AREA. CENTRAL DIVISION. LAND DISTRICT OF URANA; URANA AND LOCKHART SHIRES.						
1911-25	Joseph Patrick McNamara	66	11	546 0 36 (ex. roads and railway).	Mucra ...	Urana ...	U. 3,130-1,881. Papers—Clo. Sett. 6,628-22.

[6307] Water Conservation and Irrigation Commission, Griffith, 6th April, 1923.

FORFEITURE OF HOLDING WITHIN AN IRRIGATION AREA.

IT is hereby notified that the lease of the farm specified hereunder, together with all improvements (if any) and all moneys paid in respect thereof, are declared forfeited in accordance with the provisions of the Returned Soldiers' Settlement Act, 1916, as amended by the Returned Soldiers' Settlement (Amendment) Act, 1919.

The forfeiture will take effect at the expiration of thirty clear days from this date.

GEO. J. EVATT, Resident Commissioner.

SCHEDULE.

MIRROOL No. 1 IRRIGATION AREA. CENTRAL DIVISION. LAND DISTRICT OF YANCO.

No. of Papers	Name of Lessee.	Farm No.	Portion Nos.	Parish.	County.	Area.	Annual Rent.	Reason for Forfeiture.
						a. r. p.	£ s. p.	
M.O. 1921-S.S. 4,895.	Walter Thomas Ridgway	537	311, 322, and 514.	Stanbridge..	Cooper ..	110 0 0	71 10 0	Non-compliance with conditions.

[W. C. & I.C. 1923-6,601]

[6317] Sydney, 6th April, 1923.

APPLICATION FOR THE CLOSING AND PURCHASE OF PART OF ROAD.

NOTICE is hereby given that application has been made, under the Public Roads Act, 1902, for the closing and purchase of the part of road described in the Schedule hereunder, and that it is intended to close such part of road unless valid objections are found to exist.

Any person desiring to lodge objections should forward the same in writing, addressed to the Minister for Lands, within one month from date of this notice.

W. E. WEARNE, Minister for Lands.

SCHEDULE.

Papers.	Applicant.	Area.	Description.
		a. r. p.	
Roads. 1922-498-84. Rd. Pur. 1922-103.	Richard Barlow ...	1 0 0 (about).	Parish Tuckombil, county Rous, Land District Lismore, within village of Teven, shire Tintenbar. Part of road of variable width lying between allotments 3, 4, and 5 of section 5 and the constructed road.

[6319] Sydney, 6th April, 1923.

NOTIFICATION UNDER THE PUBLIC ROADS ACT, 1902, OF RESUMPTION OR WITHDRAWAL AND DEDICATION OF LANDS FOR ROADS, OF RE-MARKED ROADS, OF DECLARATION OF RE-MARKED ROADS AND OF EXISTING ROADS AND PARTS OF EXISTING ROADS TO BE PUBLIC ROAD, AND OF THE CLOSING OF ROADS AND PARTS OF ROADS DEEMED TO BE UNNECESSARY.

HIS Excellency the Governor, with the advice of the Executive Council, directs it to be notified that, in pursuance of the Public Roads Act, 1902, the lands hereunder described, which are required for the roads hereunder specified (in respect of which roads notice of proposal to open the same has duly been given) shall be and are hereby resumed or withdrawn for the several roads referred to; and that the said lands shall be and are hereby dedicated as Roads; that the re-marked roads and existing roads and parts of existing roads particularised hereunder shall be and are hereby declared to be Public Road; and that the roads and parts of roads hereunder specified, which are deemed to be unnecessary (in respect of which notice of proposal to close the same has duly been given) shall be and are hereby closed.

W. E. WEARNE, Minister for Lands.

Description of Road opened:—Deviation of part of road from the Kyogle-Nimbin road to Casino along Back Creek, with a branch road to reserved road within portion 92, parish of Fairymount, county of Rous, Kyogle Shire,—as shown on plan catalogued R. 14,803-1,608.

[Registration No. of Papers—Roads 1922-176-12.]

Description of lands now resumed for the road specified above, and dedicated as a Public Road, of part of existing road declared to be Public Road, and of parts of roads deemed to be unnecessary, which are now closed.

A proposal to resume the lands referred to for the road in question, to declare part of existing road to be Public Road, and to close the parts of road deemed to be unnecessary, was published in the Government Gazette of 5th January, 1923, folio 72.

Land District of Casino.

Portion No.	Area.	Parish Name.	Reputed Owner.	Occupier.	Character of Holding.	Width of Land Resumed.	Area Resumed.	Parts of roads closed, &c.; also part of existing road declared to be Public Road.
	a. r. p.						a. r. p.	
45	58 0 0	Fairy Mount.	A. H. Martin ...	A. H. Martin ..	Freehold ...	Variable ...	2 2 0	The unnecessary part of road of variable width, east of portions 45 and 56, and south and west of the new road, is closed and to be granted in compensation.
92	319 3 0	Do ...	J. J. Heffernan..	J. J. Heffernan	do ...	100 links...	0 3 5 (includes branch road).	The unnecessary part of reserved road within portion 92, north of the new branch road, is closed and to be granted part thereof in compensation.
91	100 0 0	Do ...	do ...	do ...	do ...	100 links & variable.	2 0 25	
94	109 0 0	Do ...	R. W. Graham...	A. McAlpine ...	C.P. 08-118...	do ...	1 1 0	..... The part of existing road included in the survey and necessary to preserve continuity of the new road, is declared to be Public Road, and dedicated to the public accordingly.

Description of Road opened:—Deviation of part of road from Binni Creek road to Canowindra-road, parish of Cowra, county of Bathurst, Waugoola Shire,—as shown on plan catalogued R. 14,938-1,603.

[Registration No. of Papers—Roads 1921-657-10.]

Description of lands now resumed for the road specified above, and dedicated as a Public Road, and of part of road deemed to be unnecessary, which is now closed.

A proposal to resume the lands referred to for the road in question, and to close the part of road deemed to be unnecessary was published in the Government Gazette of 15th December, 1922, folio 6606.

Land District of Cowra.

Portion No.	Area.	Parish Name.	Reputed Owner.	Occupier.	Character of Holding.	Width of Land Resumed.	Area Resumed.	Part of Road closed, &c.
	a. r. p.						a. r. p.	
39	35 0 0	Cowra ...	H. S. Henley	Fenced road in use ...	Freehold...	100 links...	0 3 24	The unnecessary part of public road separating portion 116 (part) from portions 90 (part) and 39, is closed, and to be granted in compensation.
90	108 0 0	Do ...	do	do ...	do ...	Variable...	0 0 8	

[6314] Sydney, 6th April, 1923.

NOTIFICATION OF CLOSING OF ROADS AND ADDITION OF THE LANDS COMPRISED THEREIN TO ADJOINING HOLDINGS.

HIS Excellency the Governor, with the advice of the Executive Council, directs it to be notified that, in pursuance of the provisions of the 20th section of the Public Roads Act, 1902, the roads described in the appended Schedule, which are no longer required, are hereby closed and the lands comprised therein added to the holdings mentioned in such Schedule.

W. E. WEARNE, Minister for Lands.

Schedule referred to.

No. of Papers and of Application.	Area.	Description of Roads Closed.	Holding to which closed Roads are added.	
			No. of Holding.	Registered Holder.
Roads. 1921-742-9. Rd. Pur. 1921-194.	a. r. p. 1 0 0 (cap. value, £1.).	Parish of Ellalong, county of Northumberland Land District of Maitland, Cessnock Shire. Boundary road 1 chain wide, separating portion 177 (part) from portion 175 (part).	C.P. 12-32, portion 175.	Thomas James Burgess.

[6313] Sydney, 6th April, 1923.

NOTIFICATION OF PROPOSED OPENING OF ROADS, OF PROPOSED DECLARATION OF EXISTING ROADS AND PARTS OF EXISTING ROADS TO BE PUBLIC ROAD, AND OF PROPOSED CLOSING OF ROADS AND PARTS OF ROADS DEEMED TO BE UNNECESSARY.

NOTICE is hereby given that the Minister for Lands deems it expedient that certain roads should be opened, and that it is propose to resume for the purpose, under the provisions of the Public Roads Act, 1902, the lands hereunder described, and to declare the existing roads and parts of existing roads particularised hereunder to be Public Road.

The proposed roads, &c., are shown upon plans which can be inspected at this Office, and a copy of the same may be inspected a the respective Offices of the Crown Land Agents for the Land Districts in which the lands are situated.

All persons interested are hereby called upon to set forth in writing and to forward to the Minister, within one month from the date of this notice, any objections which may appear to them to exist to the proposals above stated.

Notice is also given that the Minister is of opinion that it is expedient to close the roads and parts of roads hereunder specified, and all persons interested are hereby called upon to set forth in writing, addressed to the Minister for Lands, within one month from this date, any objections which may appear to them to exist to the closing of the said roads and parts of roads.

Plans showing the roads and parts of roads proposed to be closed can be inspected at this Office, and a copy of the same may be inspected at the respective offices of the Crown Land Agents for the Land Districts in which the lands are situated.

W. E. WEARNE, Minister for Lands.

DESCRIPTION OF ROAD TO BE OPENED:—Road diversion adjoining part of the railway line from Wauchope to Kempsey, near West Kempsey, parish of Beranghi, county of Macquarie, Municipality of West Kempsey, and Macleay Shire,—as shown on plan catalogued R. 15,137-1,603.

[Registration No. of Papers—Roads 1923-107-3.]

DESCRIPTION of the land which it is proposed to resume, and of part of existing road to be declared to be Public Road.

LAND DISTRICT OF KEMPSEY.

Portion No.	Area.	Parish Name.	Reputed Owner.	Occupier.	Character of Holding.	Width of land to be Resumed.	Area to be Resumed.	Part of existing road to be declared to be Public Road.
...	a. r. p.	Beranghi ...	The Railway Commissioners.	.....	Freehold...	150 links & variable.	a. r. p. 5 2 39¼	This proposed resumption embraces lands acquired by the Railway Commissioners for railway purposes. The part of existing road necessary to preserve continuity of proposed road diversion, is to be declared to be Public Road and dedicated to the public accordingly.

DESCRIPTION OF ROAD TO BE OPENED:—Road diversions adjoining part of the railway line from Wauchope to Kempsey, parish of Redbank, county of Macquarie, Hastings Shire,—as shown on plan catalogued R. 15,123-1,603.

[Registration No. of Papers—Roads 1923-95-3.]

DESCRIPTION of the land which it is proposed to resume.

LAND DISTRICT OF PORT MACQUARIE.

Portion No.	Area.	Parish Name.	Reputed Owner.	Occupier.	Character of Holding.	Width of Land to be Resumed.	Area to be Resumed.	Remarks.
Part of 17 (now subdivided).	a. r. p. 2,560 0 0	Redbank	The Railway Commissioners.	.....	Freehold ...	100 links & variable.	a. r. p. 1 1 32¾ (in two parts).	This proposed resumption embraces lands (2 roods 2¾ perches and 3 roods 31 perches) acquired by the Railway Commissioners for railway purposes.

DESCRIPTION OF ROAD TO BE OPENED:—Deviations of parts of road from Wyong to "Tuggerah Lake Entrance," at Tumbi Umbi, parish of Tuggarah, county of Northumberland, Erina Shire,—as shown on plan catalogued R. 15,104-1,603.

[Registration No. of Papers—Roads 1923-925-7.]

DESCRIPTION of the lands which it is proposed to resume, and of parts of roads deemed to be unnecessary, which it is proposed to close.

LAND DISTRICT OF GOSFORD.

Portion No.	Area.	Parish Name.	Reputed Owner.	Occupier.	Character of Holding.	Width of Land to be Resumed.	Area to be Resumed.	Parts of Roads proposed to be closed, &c.
24 (now subdivided).	a. r. p. 876 0 0	Tuggarah ...	Elizabeth Hargraves.	Elizabeth Hargraves.	Freehold...	100 links ...	a. r. p. 3 0 0	.....
Do ...	876 0 0	do ...	do ...	do ...	do ...	Variable ...	0 2 14	This area (2 roods 14 perches) is proposed to be resumed as "severed land." The unnecessary part of Public Road (R. 7,107-1,603) west of public road R. 7,941-1,603 and south of proposed northerly deviation, and the unnecessary part north-east of proposed southerly deviation (exclusive of part fronting Tumbi Umbi Public School Site) are proposed to be closed and to be granted in compensation. The unnecessary part of road fronting the Tumbi Umbi Public School Site is proposed to be closed.

NOTIFICATION OF PROPOSED OPENING AND CLOSING OF ROADS, &c.—*continued.*

Description of Road to be opened:—Road from George-street to St. George's parade, parish of St. George, county of Cumberland,—Kogarah Municipality,—as shown on plan catalogued R. 15,100-1,603.

[Registration No. of Papers—Roads 1922-804-6]

Description of the lands which it is proposed to resume, and of part of existing road to be declared to be Public Road.

Metropolitan Land District.

Portion No.	Area.	Parish Name.	Reputed Owner.	Occupier.	Character of Holding.	Width of Land to be Resumed.	Area to be Resumed.	Part of existing road to be declared to be Public Road.
	a. r. p.						a. r. p.	
115 (now subdivided).	1,950 0 0	St. George ...	J. A. L. Sullivan ...	.....	Freehold ...	40 feet ...	0 0 19¼	This proposed resumption embraces lots 33 and 34,—as shown on deposited plan 2,765 at the Lands Titles Office.
Do ...	1,950 0 0	Do ...	H. W. Langhan ...	.....	do ...	40 feet ...	0 0 39¾	This proposed resumption embraces lot 9,—as shown on deposited plan 3,453 at the Lands Titles Office.
								The part of existing road (lane) necessary to preserve continuity of proposed road is to be declared to be Public Road, and dedicated to the public accordingly.

Description of Road to be opened:—Branch road from the Murwillumbah-Tweed Heads road to the Tweed River, parish of Condong, county of Rous, Tweed Shire,—as shown on plan catalogued R. 15,028-1,603.

[Registration No. of Papers—Roads 1922-435-6.]

Description of the lands which it is proposed to resume, of parts of existing roads to be declared to be Public Road, and of part of road deemed to be unnecessary, which it is proposed to close.

Land District of Murwillumbah.

Portion No.	Area.	Parish Name.	Reputed Owner.	Occupier.	Character of Holding.	Width of Land to be Resumed	Area to be Resumed.	Part of Road proposed to be closed, &c.; also parts of existing roads to be declared to be Public Road.
	a. r. p.						a. r. p.	
Part of 22 (now subdivided).	200 0 0	Condong	Colonial Sugar Refining Coy. Ltd.	Formed road in use	Freehold ...	Variable ...	0 1 11	The unnecessary part of boundary road separating portion 22 (part) from portion 2 (part), south of the proposed road and west of the road from Murwillumbah to Tweed Heads, is proposed to be closed and to be granted in compensation.
								The parts of existing roads included in survey and necessary to preserve continuity of proposed road, are to be declared to be public road, and dedicated to the public accordingly.

Description of Road to be opened:—Road diversion adjoining part of the railway line from Wauchope to Kempsey at Cooperabung Estate, parish of Prospect, county of Macquarie, Hastings Shire,—as shown on plan catalogued R. 15,135-1,603.

Registration No. of Papers—Roads 1923-104-4.]

Description of the land which it is proposed to resume.

Land District of Port Macquarie.

Portion No.	Area.	Parish Name.	Reputed Owner.	Occupier.	Character of Holding.	Width of Land to be Resumed.	Area to be Resumed.	Remarks.
	a. r. p.						a. r. p.	
Part of 13... (now subdivided).	835 0 0	Prospect ...	The Railway Commissioners	.....	Freehold ...	150 links ...	0 1 5¼	This proposed resumption embraces "extra" land acquired by the Railway Commissioners.

[6316]

Department of Lands,
Sydney, 6th April, 1923.

ALIGNMENT OF STREETS.—MUNICIPALITY OF BOTANY.

His Excellency the Governor, with the advice of the Executive Council, directs it to be notified, in conformity with the provisions of the 27th section of the Public Roads Act, 1902, that the alignment of the carriage and footways of the undermentioned streets, in the Municipality of Botany, as set out and defined according to the plan of such alignment, shall, for the purposes of the Local Government Act, and all Ordinances relating to the alignment of streets or public places, be deemed to have been set out and defined, and that consequently it will not be lawful for any person to erect any building within the said distances so set forth from the curb-stone or the exterior edge of the said footways, as delineated on the plan catalogued B. 9-2,539, which has been approved by His Excellency the Governor, in conformity with the first-mentioned Act, which said plan is kept in the Department of Lands for the inspection of the public.

[Roads 1921-64-24]

W. E. WEARNE, Minister for Lands.

Schedule of Street referred to.

Name of Street.	From	To	Width of Carriageway.	Width of each Footway.	Total Width.
			ft. in.	ft. in.	ft. in.
Banksia-street ...	Botany-road	Ocean-street	42 0	12 0 (generally). 13 0 (on northern side).	66 0 (generally). 67 0 (at western end).
Ocean-street	Banksia-street	Stephens-road	42 0 (and variable).	12 0	66 0 (and variable)
Stephens-road ...	Ocean-street	Swinbourne-street	42 0	12 0	66 0

[6315] Sydney, 6th April, 1923.

NOTIFICATION OF CLOSING OF ROADS AND APPROVAL OF SALE OF THE LANDS COMPRISED THEREIN UNDER ROAD PURCHASE APPLICATIONS.

HIS Excellency the Governor, with the advice of the Executive Council, directs it to be notified that, in pursuance of the provisions of the 20th section of the Public Roads Act, 1902, the roads described in the appended Schedule are hereby closed, and the lands comprised therein will be granted to the persons mentioned in such Schedule, payment of costs, purchase money, deed fees, and stamp duties having been made.

W. E. WEARNE, Minister for Lands.

SCHEDULE REFERRED TO.

No. of Papers and of Application.	Description.	Area.	Proposed Grantee.
Roads. 1921-868-10. Rd. Pur. 1922-7.	Parish of Bundawarrah, county of Bland, Land District of Temora, Narraburra Shire. Boundary road 100 links wide, separating portions 437, 438, 436, and 435, from portions 439, 440, 441 and 442.	a. r. p. 4 0 0	Patrick Bray.
1921-803-11. Rd. Pur. 1921-218.	Parish of Bundawarrah, county of Bland, Land District of Temora, Municipality of Temora. Road (lane) 8,014 links wide, separating portion 1,046 from railway land.	0 0 19	James Turner.
1921-301-15. Rd. Pur. 1921-104.	Parish of Ooraneok, county of Auckland, Land District of Bega, Mumbulla Shire. Boundary road about 100 links wide separating portion 46 from portion 60 (part); also the reserved road 100 links wide within portion 60.	6 2 0 (about).	Algernon Sebastian Alcock.
1920-106-22. Rd. Pur. 1920-19.	Parish of Clarenza, county of Clarence, Land District of Grafton, Orara Shire. Part of boundary road 1 chain wide separating portion 9 (part) from portion 7, extending from the south-eastern corner of portion 7 westerly 2,014½ links.	2 0 2	William Fernance
1920-106-21. Rd. Pur. 1920-19.	Parish of Clarenza, county of Clarence, Land District of Grafton, Orara Shire. Part of boundary road 1 chain wide separating portion 9 (part) from portion 7, extending from a point 2,014½ links west from south-east corner of portion 7 westerly to Alipou Creek.	1 3 5	Austin Carlton.
1923-50-10. Rd. Pur. 1923-5.	Parish of St. Luke, county of Cumberland, Land District of Parramatta, municipality of Liverpool. Road 100 feet wide along the northern boundary of portion 254 and its continuity through portion 255 easterly to a point 5 chains westerly from George's River, exclusive of a strip 33 feet wide comprising the southern part of said road.	4 0 0	Australian Jockey Club.

[6286] IN THE LAND AND VALUATION COURT OF NEW SOUTH WALES.

NOTICE is hereby given that Sittings of the LAND AND VALUATION COURT OF NEW SOUTH WALES will be holden at the Court house, Chancery-square, SYDNEY, commencing at 10 a.m., on Tuesday, the 10th day of April, 1923, for the hearing of all Appeals and References in respect of which notices have been issued, and for the hearing of all such other matters as may be lawfully brought before the said Court.

29th March, 1923.

W. R. JAMIESON, Registrar.

The following cases will be heard:—

Land and Valuation Court No.	Land District.	Appellant.	Nature of Appeal or Reference.
190	Temora... ...	C. K. Jackson	Appeal against the recommendation of Local Land Board for refusal of his application under section 163, Crown Lands Consolidation Act, 1913, to have an area of about 102 acres added to his freehold portions 35, 36, 45 and 46, parish of Wallundry, county of Bland.
191	Walgett ...	H. T. A. Sanderson... ...	Appeal against the disallowance of his application for conversion of Improvement Lease No. 1,678, Walgett, into Homestead Selection No. 1922-1, Walgett.
193	Do ...	R. B. Nyhan	Appeal against the disallowance of his Additional Conditional Purchase and Conditional Lease applications (unnumbered), Walgett.
194	Do ...	J. P. Schneider	Appeal against the disallowance of his Additional Settlement Lease application (unnumbered), Walgett.

WITHDRAWAL FROM WESTERN LANDS LEASE No. 621 FOR TRAVELLING STOCK AND CAMPING.

WHEREAS under the Western Lands Act of 1901, power is given for the withdrawal from a lease granted under that Act of any land required for any public purpose declared under the Crown Lands Acts: And whereas "Travelling Stock and Camping" have been duly declared to be, and the same are public purposes as aforesaid: And whereas it has become necessary to withdraw certain land from lease under the Western Lands Act for the purposes aforesaid: Now, therefore, I, Sir Walter Edward Davidson, Knight Commander of the Most Distinguished Order of St. Michael and St. George, Governor of the State of New South Wales and its Dependencies, in the Commonwealth of Australia, do, in pursuance of the power and authority in that behalf contained in the said Act, hereby declare that the lands hereunder described shall be and the same are hereby withdrawn from lease 621 under the Western Lands Act, for Travelling Stock and Camping:—

Schedule.

WESTERN DIVISION.

Land District of Wilcannia.

County of Yantara, parish of Gilewapla, containing an area of 1,280 acres. The Crown Lands within the boundaries of measured portions T.L. 938 of 640 acres, and P.W.P. 938 of 640 acres,—shown on plans catalogued W.L.B. 2,286 and 2,287 in the office of the Western Land Board, Sydney.
[W.L.B. 1923-325]

Note.—Reserved this day for travelling stock and camping as Nos. 56,101 and 56,103 from sale (56,102 and 56,104 from license and lease generally).

Signed and sealed at Sydney, this twenty-eighth day of March, 1923.

W. E. DAVIDSON,
Governor.

By His Excellency's Command,
W. E. WEARNE.

[6151] GOD SAVE THE KING!

[6325] Sydney, 6th April, 1923.

WITHDRAWAL OF TRAVELLING STOCK AND CAMPING RESERVES FROM THE CONTROL OF PASTURES PROTECTION BOARDS.

IT is hereby notified that, in pursuance of the provisions of the Pastures Protection Act, 1912, as amended by Act No. 49, 1918, and Act No. 25, 1920, the parts of travelling stock and camping reserves particularised in the Schedule hereto shall be and the same are hereby withdrawn from the control of the Pastures Protection Boards specified in such Schedule.

W. E. WEARNE, Minister for Lands.

Schedule.

Reserve.	Pastures Protection Board.	County.	Parish.	Land District.	Part of reserve withdrawn from control of Pastures Protection Board.	Papers.
Camping reserve 39,277.	Dubbo ...	Gordon ...	Terrabella ..	Dubbo ...	The whole. Plan G. 3,182-1,567 ...	Ms. 1923-790.
Travelling stock reserve 36,952.	Grafton ...	Fitzroy ...	Bardsley ...	Grafton ...	Part within approved special lease 1921-14 (about 3½ acres).	Ms. Ls. 1923-2,000

[6322] Sydney, 6th April, 1923.

REVOCATION OF NOTIFICATION OF TRACTS OR AREAS PREVIOUSLY NOTIFIED AS NOT AVAILABLE FOR SETTLEMENT UNTIL FURTHER NOTIFICATION.

IT is hereby notified, for public information, that, under the provisions of the Crown Lands Consolidation Act, 1913, the notification that the tracts or areas hereunder described are not available for settlement is hereby revoked.

W. E. WEARNE, Minister for Lands.

Land District.	Division.	Date of Notification.	County.	Parish.	Shire.	Area.	Part revoked.	Papers No.
						a. r. p.		
Tamworth..	Eastern ..	7 Oct., 1921..	Parry	Nundle.. ..	Nundle.. ..	26 1 0	Part within portion 201. Plan P. 1,722-1,764.	Ms. Ls. 1923-2,391.
Grafton ..	do ..	10 Sept., 1920..	Fitzroy.. ..	Ermington ..	Nymboida ..	14 3 36	Part extending from the west boundary of portion 61 to the east boundary of portion 62. Plans F. 3,041-1,810, F. 3,043-1,810.	Sales 1923-2,601.
Temora Central.	Central ..	11 June, ,, ..	Bourke ..	Ramsay ..	Bland	53 0 0	The whole (includes portion 62). Plan 3,810-1,806.	Sales 1923-3,968.
Do ..	do ..	26 Nov., ,, ..	do ..	Mandamah ..	Narraburra ..	5 2 2	Within portion 28. Plan B. 3,805-1,806	Sales 1923-1,094.
Barmedman East.	Eastern ..	13 Aug., 1920..	Bland	Bojinderra ..	Narraburra ..	54 1 0	That part within portion 50. Plan B. 4,395-1,946.	Clo. Sett. 1923-716.

Within Carumbi Soldiers Group Purchase Area, notified this day.

[6324] Sydney, 6th April, 1923.

REVOCATION OF CONDITIONAL PURCHASE LEASE AREAS, &c.

IT is hereby notified that, in pursuance of the provisions of the Crown Lands Consolidation Act, 1913, the Conditional Purchase lease Areas, &c., particularised hereunder, is hereby revoked.

W. E. WEARNE, Minister for Lands.

Land District.	Division.	Class of Holding for which the land was set apart.	Date of Notification.	County.	Parish.	Shire, &c.	Area.	Part revoked.	Papers No.
							a. r. p.		
Murwillumbah.	Eastern ..	C.P.L. Area No. 138 ..	11 Nov., 1908	Rous ..	Chillingham.	Tweed Shire ..	385 0 0	That part within portions 136 to 141 inclusive. Plans K. 8,024, 8,025, and 8,026-1,759.	Clo. Sett. 1923-1,053.

Note.—Within Chillingham Soldiers' Group Purchase Area No. 40, notified this day.

[6321] Sydney, 6th April, 1923.

REVOCATION OF RESERVES FROM SALE, LEASE, &c.

IT is hereby notified, for public information, that, under the provisions of section 30 of the Crown Lands Consolidation Act, 1913, the reserves from sale, lease, &c., hereunder described, are hereby revoked, but such revocation shall not take effect until after the expiration of sixty days from the above date.

W. E. WEARNE, Minister for Lands.

Land District.	Division.	Reserve No.	Purpose.	Date of Notification.	County.	Parish.	Shire, &c.	Area.	Part revoked.	Papers No.
								a. r. p.		
Kempsey ..	Eastern..	....	From sale and lease under section 206.	19 Jan., 1923	Macquarie	Beranghi..	Macleay Shire..	80 2 0	The whole. Plan Ms. 289 Ky.	Ms. Ls. 1923-26
Maitland ..	do ..	....	Reserve from sale and lease under section 206.	25 „ „	Northumberland.	Stanford ..	Cessnock Shire	16 0 0	The whole; being that part of portion 87 within forfeited special lease 1920-38. Plan N, 4,865-2,111.	Ms. Ls. 1923-234.
Dubbo ..	Central..	39,277	From sale for camping.	27 May, 1905	Gordon ..	Terrabella	Macquarie Shire.	14 0 30	The whole. Plan G, 3,182-1,567.	Ms. 1923-790.
Port Macquarie.	Eastern..	....	From sale and lease under section 206.	9 Feb., 1923	Macquarie	Dobenham	Hastings Shire	352 0 0	The whole. Plan M. 6,883-666.	Ms. Ls. 1923-825.
			NOTE.—This land will become available on 6th June, 1923, as ordinary Crown land at £1 per acre.							
Hillston ..	Central..	....	From sale or lease under section 228.	1 Jan., 1920	Dowling ..	Gurangully	Lachlan Shire..	201 3 0	The whole; portions 31, 56, and 83. Plans D. 129, 196, and 476-1,841.	Ms. Ls. 1923-1,053.
Rylstone ..	Eastern..	....	Reserve from sale or lease under section 206.	29 Sept., 1922	Phillip ..	Hawkins ..	Rylstone Shire	80 0 0	The whole; portion 135. Plan P. 3,058-2,125.	Ms. 1923-1,186.
			NOTE.—This land will become available on 6th June, 1923, as ordinary Crown land, at £1 per acre.							
Rylstone ..	Eastern..	....	Reserve from sale or lease under section 206.	.....	Phillip ..	Simpson ..	Rylstone Shire	320 0 0	The whole; portions 69 and 70. Plans P. 3,658 and 3,659-2,125.	Ms. 1923-1,315.
			NOTE.—This land will become available on 6th June, 1923, as ordinary Crown land, at £1 per acre.							
Gundagai ..	Eastern..	35,682	From sale for police purposes.	25 April, 1903	Harden ..	Jugiong .	Demondrille Shire.	1 2 0 (about).	Part situate southerly of the fence traversing the area.	Ms. 1923-1,810.
Grafton ..	do ..	36,952	From sale for travelling stock.	2 Jan., 1904	Fitzroy ..	Bardsley ..	Nymboida Shire.	3 2 0 (about).	Part within approved special lease 1921-14.	Ms. Ls. 1923-2,000.
Nyngan ..	Central..	45,880	From sale for temporary common at Tottenham.	12 Oct., 1910	Kennedy ..	Beaconsfield.	Lachlan Shire..	3,960 0 0 (about).	The whole: exclusive of that part situate southerly of the railway line from Tottenham to Tullamore, and easterly of the village of Tottenham. Plan Mis. 1,287 Do. R.	Ms. 1923-2,072.
Do ..	do ..	45,881	From license and annual lease.	12 „ „	do ..	do ..	do ..	do ..	do ..	do
Dunedoo ..	Eastern..	164	Access to spring ..	15 Oct., 1884	Bligh ..	Terraban..	Coolah Shire ..	39 0 0 (about).	That part within C.L. 2,364. Plan C.P.L. 7 Md.	Ms. 1923-2,263.
Mudgee ..	do ..	....	From sale or lease under section 228.	22 Feb., 1922	Wellington	Weroquera..	Meroo Shire ..	928 0 0	The whole; portion 74. Plan W. 3,297-2,091 R.	Ms. Ls. 1923-2,722.
Parkes ..	Central..	52,788	From sale or lease generally.	3 May, 1918	Ashburnham.	Martin ..	Goobang Shire	2 0 0 (about).	Part within portion 53. Plan A. 7,762-1,770.	Ms. Ls. 1923-2,822.
Metropolitan.	Eastern..	....	Reserve under Field of Mars Common Resumption Act, 1874.	.....	Cumberland.	Field of Mars.	Hornsby Shire	0 1 29¾	That part within allotment 25, section 4, Field of Mars subdivision.	Ms. Ls. 1923-3,522.
Dunedoo Central.	Central..	24,355	From sale for travelling stock.	18 July, 1896	Napier ..	Coolah ..	Coolah Shire ..	147 0 11½	The whole part previously revoked.	Sales 1923-3,999.
Maitland ..	Eastern..	....	Reserve from sale or lease under section 206.	15 Dec., 1922	Northumberland. (Village of Mert	Stanford .. Stanford hyr).	Tarro Shire ..	0 1 0	The whole; allotment 4, section 4. Plan S.M. 5.	Sales 1923-5,172.
			The allotment will be available for after-auction purchase on 6th June, 1923.							
Gundagai ..	Eastern..	....	From sale or lease under section 206.	28 Nov., 1919	Wynyard..	Calafat ..	Gadara Shire..	1 0 3	Part within portion 231. Plan W. 5,231-2,119.	Sales 1923-5,394.
Grafton .	do ..	41,752	From sale for public recreation.	28 June, 1907	Clarence ..	Wooli Wooli	Orara Shire ..	47 0 0 (about).	Part within village of Wooli, notified this day.	Sales 1923-5,366.
Do ..	do ..	41,753	From license and lease generally.	28 „ „	do ..	do ..	do ..	47 0 0 (about).	do ..	do
Do ..	do ..	3,560	From sale for water supply.	4 „ 1887	do ..	do ..	do ..	47 0 0 (about).	do ..	do
Do ..	do ..	1,082	For roadway and other public purposes.	21 Jan., 1884	do ..	do ..	do ..	13 0 0 (about).	do ..	do
Coonamble..	Central..	41,358	From lease other than lease under the 18th section.	6 Feb., 1907	Leichhardt	Nebea and Coonamoona.	Wingadee Shire	650 0 0 (about).	The whole. Plan Ms. 818 Do. roll.	Ms. 1922-10,570.
Do ..	do .	....	From sale or lease under section 228.	19 July, 1922	do ..	do ..	do ..	650 0 0 (about).	do ..	do
Tumut ..	Eastern .	....	From sale and lease under section 206.	25 Jan., 1923	Wynyard.. (Town of	Adelong .. Adelong).	Gadara Shire & Adelong Population Area.	4 0 20	The whole; portion 1,125. Plan W. 5,619-2,119.	Misc. Lse. 1922-15,838
Inverell ..	do ..	....	do ..	25 „ „	Hardinge..	Mayo ..	Guyra Shire ..	75 2 0	The whole; within portion 144. Plan H. 5,033-1,762.	Ms. Ls. 1922-16,007.
Nowra ..	do ..	....	Reserve from sale and lease under section 206.	19 „ „	St. Vincent	Beecroft ..	Clyde Shire ..	30 0 0	The whole	Ms. Ls. 1922-16,060.
Narrabri ..	Central..	....	From sale and lease under section 206	8 Dec., 1922	White ..	Brigalow ..	Namoi Shire ..	859 0 0	Part within portion 31. Plan W. 944-1,767.	C.S. 1922-22,81
			NOTE.—This land will again become available for Homestead Farm on and after 6th June, 1923, under the same terms and conditions as notified in Gazette of 28th February, 1919.							
Narrabri ..	Central .	....	From sale and lease under section 206.	8 Dec., 1922	White ..	Brigalow ..	Namoi Shire ..	870 0 0	Part within portion 16. Plan W. 943-1,767.	C.S. 1922-22,812
			NOTE.—This land will again become available for Additional Homestead Farm on and after 6th June, 1923, under the same terms and conditions as originally notified in Gazette of 8th November, 1918.							

REVOCATION OF RESERVES FROM SALE, LEASE, &c.—*continued.*

Land District.	Division.	Reserve No.	Purpose.	Date of Notification.	County.	Parish.	Shire.	Area.	Part revoked.	Papers No.
Inverell ..	Eastern..	31,538	From sale for railway purposes.	13 Oct., 1900	Hardinge..	Tenterden	Guyra Shire ..	a. r. p. 90 0 0 (about).	The whole; part previously revoked. Portions 92 and 93. Plans H. 5,042, 5,043-1,761.	C.S 1922-23,587.
Murwillumbah.	do ..	56,068	From sale and lease generally.	23 Mar., 1923	Rous ..	Chillingham	Tweed Shire ..	385 0 0	The whole; portions 134 to 141 inclusive. Plans R. 8,024, 8,025 and 8,026-1,759.	C.S. 1923-1,053.
Within Chillingham Soldiers' Group Purchase Area No. 49, notified this day.										
Wilcannia ..	Western.	1,924	From sale for travelling stock.	17 July, 1886	Yantara ..	Gilgwapla..	.....	926 0 0 (about).	Part within portions P.W.P. 238 and T.L. 938. Plans W.L.B. 2,286 and 2,287.	W.L.B. 1923-325.

[6323] Sydney, 6th April, 1923.

REVOCATION FROM RESERVES—SALE, LEASE, &c.—CONSEQUENT ON CONVERSION OF SPECIAL LEASES.

IT is hereby notified that the reserves from sale, lease, &c., particularised in the Schedule hereto, have been revoked, consequent on the conversion into conditional purchase or other tenure under the provisions of section 190 of the Crown Lands Consolidation Act, 1913, of special leases, covering the Crown lands within the said reserves, and that such revocation take effect from the dates of approval by the Minister for Lands of the granting of the conversion applications as specified in the said Schedule.

W. E. WEARNE, Minister for Lands.

Land District.	Division.	Reserve No.	Purpose.	Date of Notification.	County.	Parish.	Shire, &c.	Area.	Part revoked.	Date from which revocation takes effect.
Gloucester...	Eastern..	52,788	From sale or lease generally.	3 May, 1918	Gloucester.	Barrington	Gloucester Shire.	a. r. p. 17 2 0	Portion 116. Plan G. 5,192-1,497. Sales 1923-1,291.	29 July, 1922
Cooma ..	do ..	152	From sale for the preservation of water supply.	19 Dec., 1871	Wallace ..	Coolamatong.	Dalgety Shire.	205 0 0 (about).	The whole. Sales 1923-4,201.	15 Feb., 1923
Bellingen ..	do ..	52,788	From sale and lease generally.	3 May, 1918	Raleigh ..	South Bellingen.	Bellingen Shire.	4 0 0 (about).	Part within portion 252 and intersecting road. Plan R. 3,373-1,714. Sales 1923-4,842.	30 Oct., 1922
Parkes ..	Central...	20,959	From sale for travelling stock.	23 June, 1894	Ashburnham	Beargamil.	GoobangShire	149 0 0	Part within portions 175 and 176. Plans A. 6,350, 6,349-1,770. C.S. 1922-24,544, 24,587.	15 Jan., 1923

[6326] Sydney, 6th April, 1923.

VILLAGE OF WOOLI.

IT is hereby notified, for public information, in pursuance of the provisions of the 23rd section of the Crown Lands Consolidation Act, 1913, that Wooli is a Village, and the following portion of Crown land is hereby declared to be set apart as the site of the Village.

VILLAGE BOUNDARIES OF WOOLI.

Parish of Wooli Wooli, county of Clarence, area about 47 acres. The Crown Lands within the following boundaries:—Commencing on the high-water mark along the left bank of the Little River at a point bearing south 35 degrees 40 minutes east 43 chains 56 5/10 links from the south-west corner of portion 18; and bounded thence by a line bearing east 6 chains 88 links to the high-water mark of the South Pacific Ocean; by that high-water mark southerly to a point bearing east from a peg bearing south 62 degrees 48 minutes east 1 chain 79 2/10 links from a honeysuckle marked broad arrow over T.B.; thence by a line bearing west 5 chains 73 links to the high-water mark along the left bank of the Little River aforesaid; and thence by that high-water mark, to the point of commencement. Plan Wooli 1.

NOTE.—This notification does not affect any lease within the Village lands.

[Sales 1923-5,866]

W. E. WEARNE, Minister for Lands.

[6327] Sydney, 6th April, 1923.

ALTERATION OF THE DESIGN OF THE VILLAGE OF WALLACE, AND CANCELLATION OF THE LIMITS OF THE SUBURBAN LANDS ATTACHED THERETO.

IT is hereby notified, for public information, that, under the provisions of section 23 of the Crown Lands Consolidation Act, 1913, the design of the village of Wallace and of the suburban lands attached thereto are hereby altered by cancelling the whole of the suburban lands; by excluding from the village lands that part within measured portion 242, and by closing certain streets and lanes within the area excised from the village lands.

NOTE.—Village boundaries, notified 1st April, 1908, are hereby modified. The suburban boundaries, notified same day, are hereby cancelled.

[C.S. 1922-10,960]

W. E. WEARNE, Minister for Lands.

[6328] Sydney, 6th April, 1923.

ALTERATION OF LAND DISTRICT BOUNDARIES.

IT is hereby notified that, in pursuance of the provisions of section 8, of the Crown Lands Consolidation Act, 1913, the land hereunder described, within the Land District of Lismore, Land Board District of Grafton, shall be and is hereby declared to be wholly within the Land District of Murwillumbah.

County of Rous, parish of Mullumbimby. About 19 acres, bounded by portions 161, 44, and 62.

[Ms. Ls. 1922-15,102]

W. E. WEARNE, Minister for Lands.

[6329] Sydney, 6th April, 1923.

IT is hereby notified, for public information, that, in accordance with the provisions of the Crown Lands Consolidation Act, 1913, the land hereunder described, situated within the Land District of Barmedman East, Land Board District of Forbes, shall be and is hereby declared to be within the Land District of Young, and Land Board District of Wagga Wagga.

W. E. WEARNE, Minister for Lands.

EASTERN DIVISION.

NARRABURRA SHIRE.

County of Bland, parish of Boginderra, containing an area of 54¼ acres, including half the bed of Narraburra Creek,—being the lands within the boundaries of portion 50. Plan B. 4,395-1,946.

[Clo. Sett. 1923-716]

[6330] Sydney, 6th April, 1923.

NOTIFICATION SETTING APART CROWN LANDS FOR ADDITIONAL CONDITIONAL PURCHASES, CONDITIONAL LEASES, ADDITIONAL CONDITIONAL PURCHASE LEASES, ADDITIONAL HOMESTEAD SELECTONS, ADDITIONAL HOMESTEAD FARMS, ADDITIONAL SETTLEMENT LEASES, OR ADDITIONAL CROWN-LEASES.

IT is hereby notified that, in pursuance of the provisions of section 85 of the Crown Lands Consolidation Act, 1913, the Crown Lands comprised within the areas hereunder described are hereby set apart for additional conditional purchases or conditional leases (not being conditional leases taken up in virtue of and at the same time as original conditional purchases within the same area), additional conditional purchase leases, additional homestead selections, additional homestead farms, additional settlement leases, ar additional Crown-leases, and shall become and be available therefor on and after the 14th May, 1923. It is further notified that the price of the land for additional conditional purchase, or the capital value upon which provisional rentals (where required) shall be lodged, shall be as hereinafter respectively specified, except that the provisional rental to be lodged with an application for a conditional lease or an additional settlement lease, shall be 2d. per acre. Any additional holding acquired shall be subject to the same conditions (if any, and where applicable) which attach to the particular original holding in virtue of which the additional holding was applied for.

NOTE.—All information may be obtained from, and all forms of application will be filled in by, the Crown Lands Agent free of cost, if so desired by the applicant.

W. E. WEARNE, Minister for Lands.

CENTRAL DIVISION.

LAND DISTRICT OF DENILIQUIN, AND WINDOURAN SHIRE.

Price and capital value, £1 5s. per acre.

Within Wanganella preferential occupation license No. 695A.

County of Townsend, parish of Wangonilla, containing an area of about 500 acres. The Crown Lands within the boundaries of that part of T.L. 44 (revoked P.W.P 44) north of portions 27 and 64, parish of Dulverton, and the road on south boundary of that area, but exclusive of any necessary roads.

NOTE.—Includes part (about 500 acres) of travelling stock and camping reserve 10,923 from sale and travelling stock and camping reserve 10,924, notified 8th March, 1890, which part is hereby revoked.

Price and capital value, £1 2s. 6d. per acre.

County of Townsend, parish of Wangonilla, containing an area of 445 acres 10 perches. The Crown Lands within the boundaries of portions 102 to 104 and 107 to 115, inclusive. Plans T. 4,386 to 4,388 and 4,391 to 4,399-1,803, inclusive.

NOTE.—Includes reserve for classification, notified 11th October, 1918, which is hereby revoked.
[Ms. 1923-315]

LAND DISTRICT OF NARRABRI, AND NAMOI SHIRE.

Within annual lease 05-65.

Price or capital value, £1 10s. per acre.

County of Jamison, parish of Burrendong, containing an area of about 100 acres. The Crown Lands lying between travelling stock reserve 23,024, notified 5th October, 1895, and portions 9 and 20, parish of Burrendong; portions 38 and 13, parish of Gundemain; and portion 27, parish of Belar.

NOTE.—Wholly includes reserve for classification notified 28th February, 1912, which is hereby revoked.
[Ms. 1923-2,045]

LAND DISTRICT OF TENTERFIELD, AND TENTERFIELD SHIRE.

Price and capital value, 10s. per acre.

Within annual lease 15-19 and 19-15.

County of Buller, parishes of Corry and Carroll, containing an area of about 2,220 acres. The Crown Lands lying between portions 12, 3, 4, 5, 13, 15, and 45; the tick fence erected near the boundary between the States of New South Wales and Queensland, and portions 46, 24, and 39, parish of Corry.

NOTE.—Includes part (about 2,220 acres) of classification reserve notified 4th May, 1917, and part (about 2,220 acres) of an area set apart for additional holdings 22nd February, 1911, which parts are hereby revoked.
[Ms. 1923-1,420]

[6331] Sydney, 6th April, 1923.

RESERVE FROM SALE.

IT is hereby notified that, in pursuance of the provisions of the 29th section of the Crown Lands Consolidation Act, 1913, the Crown Lands hereunder described shall be and are hereby temporarily reserved from sale generally.

W. E. WEARNE, Minister for Lands.

CENTRAL DIVISION.

LAND DISTRICT OF WYALONG, AND BLAND SHIRE.

Within improvement lease No. 1,160.

No. 56,094. County of Cooper, parish of Wallandry North, containing an area of about 780 acres. The Crown Lands bounded by portion 19, parish of Drumston, county of Bourke, and classification reserve notified 19th January, 1923.
[Ms. 1923-983]

[6332] Sydney, 6th April, 1923.

RESERVES FROM SALE AND LEASE GENERALLY.

IT is hereby notified that, in pursuance of the provisions of the 28th and 29th sections of the Crown Lands Consolidation Act, 1913, the Crown Lands hereunder described shall be reserved from sale for the public purposes hereinafter respectively specified, and reserved and exempted from lease generally, and they are reserved and exempted accordingly.

W. E. WEARNE, Minister for Lands.

EASTERN DIVISION.

For Camping.

LAND DISTRICT OF ARMIDALE, AND GUYRA SHIRE.

Within Broadmeadows occupation license No. 327.

No. 56,095 from sale (56,096 from lease generally). County of Clarke, parish of Mitchell, containing an area of about 35 acres. The Crown Lands bounded by the Mitchell or Sava River, and Block F,—as shown on plan Ms. 1,542 Ae. Roll.

No. 56,105 from sale (56,106 from lease generally). County of Clarke, parish of Mitchell, containing an area of about 40 acres. The Crown Lands bounded by the Mitchell or Sava River, portion 51, parish of Mount Ross, and Block E,—as shown on plan Ms. 1,542 Ae. Roll.

ARMIDALE AND GLEN INNES LAND DISTRICTS, AND GUYRA AND SEVERN SHIRES.

No. 56,107 from sale (56,108 from lease generally). Counties of Clarke and Gresham, parishes of Mount Ross and Glen Nevis, containing an area of about 50 acres. The Crown Lands bounded by portion 9, parish of Glen Nevis, the Guy Fawkes River, and Block A,—as shown on plan Ms. 1,542 Ae. Roll.
[Ms. 1923-760]

For Hospital.

LAND DISTRICT OF MAITLAND, AND CESSNOCK SHIRE.

No. 56,097 from sale (56,098 from lease generally). County of Northumberland, parish of Aellalong, village of Aellalong, containing an area of about 10 acres. The Crown Lands bounded by Hecla, Church, Owen, and Hamilton streets (each 1 chain wide).
[Ms. 1923-1,676]

For Public Recreation.

LAND DISTRICT OF GRAFTON, AND ORARA SHIRE.

Within the village of Wooli.

No. 56,099 from sale (56,100 from lease generally). County of Clarence, parish of Wooli Wooli, containing an area of 5 acres 1 rood. The Crown Lands within section 1, village of Wooli. Plan Wooli 2.
[Sales 1923-5,866]

For Public Recreation.

LAND DISTRICT OF COOMA, AND MONARO SHIRE.

No. 56,109 from sale (56,110 from lease generally). County of Beresford, parish of Good Good, containing an area of 5 acres. The Crown Lands within the boundaries of portion 59. Plan B. 4,347-1,765.
[Ms. 1923-761]

WESTERN DIVISION.

For Travelling Stock and Camping.

Land District of Wilcannia.

Within Western Lands Lease No. 621, Yancannia.

No. 56,161 from sale (56,102 from license and lease generally). County of Yantara, parish of Gilgwapla, containing an area of 640 acres. The Crown Lands within the boundaries of measured portion T.L. 938, of 640 acres,—shown on plan catalogued W.L.B. 2,286, in the office of the Western Land Board, Sydney.
[W.L.B. 1923-325]

No. 56,103 from sale (56,104 from license and lease generally). County of Yantara, parish of Gilgwapla, containing an area of 640 acres. The Crown Lands within the boundaries of measured portion P.W.P. 938, of 640 acres,—shown on plan catalogued W.L.B. 2,287, in the office of the Western Land Board, Sydney.
[W.L.B. 1923-325]

[6333] Sydney, 6th April, 1923.

CROWN LANDS NOT AVAILABLE FOR SETTLEMENT UNTIL FURTHER NOTIFICATION.

IN pursuance of the provisions of sections 84 of the Crown Lands Consolidation Act, 1913, it is hereby notified that the Crown Lands comprised within the tract or area hereunder described shall not be available for the purpose of any application until a further notification has been published in the Gazette.

W. E. WEARNE, Minister for Lands.

EASTERN DIVISION.

Land District of Port Macquarie, and Hastings Shire.

County of Macquarie, parish of Camden Haven, containing an area of about 20 acres. The Crown Lands near the Cemetery, adjacent to Heron's Creek railway platform; and bounded by the North Coast railway line, the westerly prolongation of the north boundary of portion 120, travelling stock reserves 104 and 7,755, notified 1st November, 1880, and 17th November, 1888, respectively, and reserve 47,137, for cemetery, notified 1st November, 1911.
[Misc. 1923-3,229]

Private Advertisements.

REAL PROPERTY ACT.

Intended Issue of Provisional Certificate of Title.

Vol. 936, Fol. 162. Registered proprietor: Mary Jane Madill. Land: 1 r. 2¼ p., being lots 31 and 32, d.p. 1,897, cnr. Provincial-st. and Gordon-rd., Auburn.

I HEREBY notify my intention to issue a provisional Certificate of Title for the land above described after the expiration of twenty-one days from the date hereof.

W. G. H-WILLIAMS,
Registrar-General.

6th April, 1923.
3828 7s.

IN THE MATTER OF THE AUSTRALIAN AIRCRAFT AND ENGINEERING COMPANY LIMITED.

AT an Extraordinary General Meeting of the members of the above Company, duly convened and held at the offices of Messrs. Starkey and Starkey, 93 York-street, Sydney, on the twenty-eighth day of March, 1923, the following Extraordinary Resolution was duly passed:—

That it has been proved to the satisfaction of this meeting that the Company cannot by reason of its liabilities continue its business, and that it is advisable to wind up the same, and accordingly that the Company be wound up voluntarily; and that Mr. Herbert Bertram Nelson, of Sydney, Public Accountant, be and is hereby appointed Liquidator for the purposes of such winding-up.

Dated this twenty-eighth day of March, 1923.

H. E. BROADSMITH,
Chairman.

3795 8s.

NOTICE is hereby given that the partnerships heretofore carried on under the names of "Commonwealth and Eastern Trading Co.," and "Rogers and Rowe," by the undersigned, have been dissolved as from the 10th day of April, 1922, and all debts owing on account of such partnerships will be paid by the undersigned, Tresco Godolphin Rowe and Cecil Roy Seabrook, at 84 Pitt-street, Sydney.

Dated this twenty-ninth day of March, 1923.

TRESCO G. ROWE.
C. R. SEABROOK.

Witness to the signatures of T. G. Rowe and C. R. Seabrook,—
S. G. Rowe,
Solicitor, Sydney.

C. R. ROGERS.

Witness to the signature of C. R. Rogers,—
S. G. Rowe.

3829 7s.

NOTICE is hereby given that the partnership heretofore existing between Marcus Alexander Wakefield and Arthur Matthews, carrying on business under the name of the Imperial Laundry, at 24 Glenmore-road, Paddington, has been dissolved this day by mutual consent. The business will be carried on by the said Marcus Alexander Wakefield, to whom all debts owing to the firm are now payable, and who will pay all accounts due by the said firm.

Dated this twenty-ninth day of March, one thousand nine hundred and twenty-three.

M. A. WAKEFIELD.
A. MATTHEWS,

Witness to signatures,—
Harry W. Baum,
Solicitor, Sydney.

3827 8s.

EVERYONES LIMITED.

AT an Extraordinary General Meeting of the members of the abovenamed Company duly convened and held at the registered office of the Company, Number 114 Castlereagh-street, Sydney, on the sixth day of March, 1923, the following Extraordinary Resolutions were duly passed, viz.:—

1. That it is desirable to reconstruct the Company, and accordingly that the Company be wound up voluntarily;
2. That Joseph Roy Schofield be appointed Liquidator of the Company;
3. That the Liquidator of the Company be and he is hereby authorised to consent to the registration of a new company, to be named "Everyones Limited," with a Memorandum and Articles of Association which have already been prepared with the privity and approval of the Directors of this Company;
4. That the draft agreement submitted to this meeting and expressed to be made between this Company and its Liquidator, of the one part, and Everyones Limited (new Company) of the other part, be and the same is hereby approved, and that the said Liquidator be and he is hereby authorised, pursuant to section 261 of the Companies Act, 1899, to enter into an agreement with such new Company, when incorporated, in the terms of the said draft, and to carry the same into effect, with such modifications (if any) as he may think expedient.

And at an Extraordinary General Meeting of the members of the abovenamed Company, duly convened and held at the same place on the twenty-first day of March, 1923, the said Resolutions were duly confirmed.

ARCHER WHITFORD,
Chairman of the Meeting.

Witness,—J. R. Schofield,
Secretary of the Company.

3841 17s.

NOTICE OF DISSOLUTION OF PARTNERSHIP.

NOTICE is hereby given that the partnership hitherto existing between the undersigned as stock and station, land and commission agents, under the firm name of Cleaver and Taylor, at Dubbo and elsewhere, has this day been dissolved by mutual consent.

Dated this twenty-ninth day of March, 1923.

A. W. CLEAVER.
H. W. TAYLOR.

Witness to both signatures,—
Denis McGuinn,
Solicitor, Dubbo.

3807 6s.

NOTICE is hereby given that the partnership subsisting between us, the undersigned, Ursula Morgan and Erin Downey, carrying on business as beauty specialists at Sydney, has this day been dissolved by mutual consent, so far as regards the said Ursula Morgan, who retires from the firm.

As witness our hands, this fifth day of April, one thousand nine hundred and twenty-three.

U. MORGAN.
ERIN DOWNEY.

A. J. Morgan, Solicitor and Notary,
Sydney.

3854 8s. 6d.

NOTICE.—Mr. Septimus Greentree has been elected Trustee of Palmer's Oakey Common, in place of Duncan McKinnon (deceased).

(Mrs.) M. J. FERGUSON,
Secretary,
Trustees Palmer's Oakey Temporary Common.

3815 4s.

MEMORANDUM FOR REGISTRATION OF "CROWN" GOLD MINE NO LIABILITY.

1. The name of the Company is to be "Crown" Gold Mine No Liability.
2. The first place of intended operations is in the parish of Bocoble, and county of Roxburgh, in the State of New South Wales.
3. The registered office will be situated at Sydney.
4. The value of the Company's intended property, including plant and machinery, is £20,000.
5. The amount of money at the credit of the Company, or any person on its behalf, is £5,000; and the total liability of the Company, or which the Company is intended to assume or undertake, is £75,000.
6. The nominal capital of the Company is £75,000, in 150,000 shares of 10s. each.
7. The number of contributing shares subscribed for is 53,000.
8. The name of the provisional manager is Alan Lawton Davis.
9. Ten per centum of the contributing capital has been duly paid up in cash.
10. The only contract entered into on behalf of this Company is agreement dated the twelfth day of March, one thousand nine hundred and twenty-three, made between Trevelyan Nicholas Williams, as Trustee for this Company, of the one part, and William Henry Vidler, of the other part, whereby in consideration of the promotion of this Company the said William Henry Vidler shall be entitled to receive 28,000 shares of 10s. each in the capital of the Company issued as fully paid up. The Company shall also enter into an agreement, which has already been prepared, and is expressed to be made between Alan Lawton Davis, of the one part, and the Company of the other part, a copy whereof has, for the purpose of identification, been endorsed with the signature of Charles Ralph Edgar Jennings, a solicitor of the Supreme Court, whereby, in consideration of the sum of eight thousand five hundred pounds cash, Alan Lawton Davis transfers to the Company certain option agreements in respect of, firstly, twenty acres, and secondly, five acres, situated in parish of Bocoble and county of Roxburgh, in the State of New South Wales; and the Company provides for the payment of twelve thousand pounds (to be paid and satisfied as to the sum of nine thousand five hundred pounds by the issue of 19,000 shares of 10s. each in the capital of the Company issued as fully paid up, and as to two thousand five hundred pounds in cash) to the owners of the said leases on exercising the said options.

Dated this twenty-eighth day of March, one thousand nine hundred and twenty-three.

We, the persons whose names and addresses are subscribed, hereby apply to register "Crown Gold Mine No Liability" as a No-Liability Company:—

R. A. Rolfe, Penshurst-street, Willoughby, Mining Engineer.
E. P. Johnson, Comrie, Stuart-street, Concord West, Metallurgist.
W. H. Vidler, Harris-street, Granville, Investor.
T. Sampson, 9a McQuarie-place, Sydney, Engineer.
Trev. N. Williams, 63 Shaftesbury-road, Burwood, Accountant.
Alan L. Davis, 17 Castlereagh-street, Sydney, Company's Accountant.
C. R. E. Jennings, Challis House, Sydney, Solicitor.

Witness to all the above signatures,—
Nellie Berckelman,
Secretary, 17 Castlereagh-street, Sydney.

I, Alan Lawton Davis, do solemnly declare and affirm that—

1. I am the provisional manager of the said intended Company.
2. The above statements are, to the best of my knowledge and belief, true in every particular.

And I make this solemn declaration as to the matters aforesaid according to the law in this behalf made, and subject to the punishment by law provided for any wilfully false statement in any such declaration.

ALAN L. DAVIS,
Provisional Manager.

Declared before me, this 28th day of March, 1923,—
E. W. Foxall, J.P.

3840 £2 10s.

MUNICIPALITY OF MOSMAN.

Proposed Special Loan of £100,000.

NOTICE is hereby given that the Council of the Municipality of Mosman proposes to raise a Special Loan of £100,000, under section 181 of the Local Government Act, 1919, for the following purposes:—

(a) Permanent construction of roads and streets within the municipality, embracing—

20,833 sq. yds. of concrete roadway over a length of 2,071 1 in. yds.
142,478 sq. yds. of tar-metal roadway over a length of 18,045 1 in. yds.
56,397 sq. yds. of ballasting and blinding roadway over a length of 5,014 1 in. yds.
30,585 sq. yds. of asphalt footways over a length of 9,734 1 in. yds.
16,133 1 in. yds. of kerbing and guttering.
543 1 in. ft. of concrete pipes.
1,292 perches of retaining wall.
42¾ chains of formation.

	£
Estimated cost	89,294
(b) Town Hall and Council Chambers—Remodelling and refurnishing. Estimated cost	5,500
(c) Rawson Park—Construction of an oval with turfed cricket pitches and picket fencing. Estimated cost	2,000
(d) Balmoral Beach Improvements—Construction of first section of beach promenade. Estimated cost	2,500
(e) Administration	1,000
Total	£100,294

The amount of the above expenditure is to be met—

By loan of	£100,000
By general income	294
Total	£100,294

The expenditure will be spread over a period of four (4) years, the loan being drawn upon by £5,000 instalments at the rate of £25,000 per annum.

The loan will be issued at par, and will bear interest at the rate of 5½ per cent. It will be repayable by half-yearly debentures over a period of fifteen (15) years, each debenture amounting to £4,938 8s. 11d.

The loan rate to provide for these debentures will be 15/16ths of one penny (1d.) in the £ on the unimproved capital value of all ratable land in the area

(£2,621,694), yielding £10,240 19s. 10d.; or ⅜ths of one penny (1d.) in the £ on the improved capital value of such land (£6,560,101), yielding £10,250 3s. Unless decided by a poll of ratepayers to the contrary, the loan rate will be levied on the unimproved capital value. The Council will draw interest at 5½ per cent. per annum on the undrawn loan balance, and this will be paid into the loan rates account to the reduction of the rating, subject to Ministerial approval. The interest on the undrawn balance of the loan for its first year of issue is estimated to yield £4,800.

Schedule of works, with plans, specifications, estimates, and statements in connection with the loan proposal may be inspected at the office of the Council, Town Hall, Military-road, Mosman, during office hours, viz.—Monday to Friday, 9 a.m. to 1 p.m., and 2 p.m. to 4 p.m.; Saturday, 10 a.m. to 12 noon; Tuesday (additional), 7 p.m. to 9 p.m.

A period of one month is allowed from date of this notice in which any number, not less than twenty-five (25) per centum of the ratepayers may petition the Council to take a poll of ratepayers either as to whether the ratepayers approve of the loan, or as to whether the loan rate shall be on the unimproved capital value, or the improved capital value, or on both questions. The number of ratepayers on the roll is 4,299.

ARTHUR C. MARSHALL,
Town Clerk.

Town Hall Mosman,
6th April, 1923.

3835 £2 2s.

PICTORIAL ADVERTISING LIMITED.

AT an Extraordinary General Meeting of the above-named Company, duly convened and held at Vickery's Chambers, on the seventeenth day of March last, the following Resolution was duly passed, and at a subsequent Extraordinary General Meeting of the members of the said Company, also duly convened and held at the same place on the fourth day of April instant, the same Resolution was duly confirmed as a Special Resolution, viz:—

"That the Company be wound up voluntarily, and that Mr. William John Chandler, of Sydney, be and he is hereby appointed Liquidator for the purpose of such winding up."

Dated this fourth day of April, 1923.

W. ANSELM ODLING,
Chairman of Confirmatory Meeting.

3842 8s.

MUNICIPAL COUNCIL OF SYDNEY.

Sydney Harbour Bridge Rate.

NOTICE is hereby given that the rate of one-half of a penny (½d.) in the pound (£) upon the unimproved capital value of all ratable land within the City of Sydney imposed by the Sydney Harbour Bridge Act, 1922, for the year 1923, is payable into the office of the City Treasurer, Town Hall, Sydney, on the thirty-first day of May, 1923.

Dated this sixth day of April, 1923.

DAVID GILPIN,
Lord Mayor.

Thomas H. Nesbitt,
Town Clerk of the City of Sydney,
Town Hall, Sydney.

3856 10s. 6d.

MUNICIPAL COUNCIL OF SYDNEY.

Rate on Unimproved Capital Value.

NOTICE is hereby given that, in accordance with the provisions of the Sydney Corporation (Amendment) Act, 1908, and the Sydney Corporation (Amendment) No. 2 Act, 1916, the Municipal Council of Sydney has made and ordered to be levied a general rate for the year 1923 for City purposes of four pence three-farthings (4¾d.) in the pound (£) upon the assessment of the unimproved capital value of all ratable property in the City of Sydney.

The said rate is payable into the office of the City Treasurer, Town Hall, Sydney, by an instalment of two pence half-penny (2½d.) on the thirty-first day of May, 1923, and an instalment of two pence one farthing (2¼d.) on the thirtieth day of September, 1923.

Dated this sixth day of April, 1923.

DAVID GILPIN,
Lord Mayor.

Thomas H. Nesbitt,
Town Clerk of the City of Sydney,
Town Hall, Sydney.

3857 12s. 6d.

MUNICIPAL COUNCIL OF SYDNEY.

Camperdown Ward—Additional Rate.

NOTICE is hereby given that, in accordance with section 22 of the Sydney Corporation (Amendment) Act, 1908, the Municipal Council of Sydney has ordered that an additional rate of seven-tenths of one penny (7/10th of 1d.) in the pound (£) upon the assessment of the unimproved capital value of all ratable land in Camperdown Ward of the City of Sydney, approximately equivalent to the rate of threepence (3d.) in the pound (£) on the nett average annual value of all ratable property in such Ward, be made and levied for the year 1923, and that the said rate is payable on the thirty-first day of May, 1923, and must be paid into the office of the City Treasurer on or before that date.

Dated this sixth day of April, 1923.

DAVID GILPIN,
Lord Mayor.

Thomas H. Nesbitt,
Town Clerk of the City of Sydney,
Town Hall, Sydney.

3858 12s. 6d.

MUNICIPALITY OF CORAKI.

Coraki Temporary Common.

Meeting of Commoners.

NOTICE is hereby given, in accordance with Regulation 1 under the Commons Regulation Act, 1898, that the meeting of Commoners of the above Common, under Regulation 11 under the Act aforesaid, will be held in the Council Chambers, Coraki, on 14th April, 1923, at 7.30 p.m., for the purpose of revising the Commoners' Roll.

H. R. STENNING,
Town Clerk,
For Coraki Municipal Council,
Trustees of Coraki Temporary Common.

Council Chambers, Coraki,
29th March, 1923.

3823 9s.

MUNICIPALITY OF CORAKI.

Opening of Coraki Pound, and Appointment of Poundkeeper.

NOTICE is hereby given, in accordance with Ordinance 49 c3 under the Local Government Act, 1919, that the Coraki Pound will be open on and from Wednesday, 11th April, 1923, and that John A. Whyte has been appointed Poundkeeper.

H. R. STENNING,
Town Clerk.

Coraki, 29th March, 1923.

3824 7s.

SHIRE OF KYOGLE.

THE Council of the Shire of Kyogle hereby notify and declare the following to be noxious plants within the area of the Council, viz.:—

Centaurea Solstitialis, or St. Barnaby's Thistle, and Datura Stramonium or Thorn Apple or False Castor Oil.

By order of the Council.

T. AIREY,
Acting Shire Clerk.

Kyogle, 26th March, 1923.

3794—1 12s.

MULWAREE SHIRE COUNCIL.

NOTICE is hereby given that the above Council purposes to grant permission to Mr. George William Everett, of Towrang, to erect a public gate on the Towrang-Carrick Brayton road, near the 9-mile peg. Any objectors to such permission being given must be lodged at the office of the Council on or before the 30th April next.

A. M. BARTON,
Shire Clerk.

Shire Council Offices, Goulburn,
29th March, 1923.

3822 6s.

TUMBARUMBA SHIRE COUNCIL.

NOTICE is hereby given that the Pound at Tumbarumba will be opened within one month of this date. Mr. John Webber, senr., of the Parade, Tumbarumba, has been appointed Poundkeeper.

C. H. CUNNINGHAM,
Shire Clerk.

3816 4s.

NOTICE TO DESTROY RABBITS.

Pastures Protection Act, 1912.

Notice under section 61 of the abovementioned Act to owners or occupiers within the Pastures Protection District of Jerilderie.

IN pursuance of the provisions of section 61 of the Pastures Protection Act, 1912: Notice is hereby given by the Pastures Protection Board for the District of Jerilderie, that the owners or occupiers of all or any lands within the abovenamed district shall, on or before the seventh (7th) day of May, 1923, respectively commence the work of suppressing and destroying rabbits on such lands, and upon any road bounding or intersecting the same, or any part thereof, save and except such roads as are vested in, held by, or are under the control of the Council of a Municipality or Shire. The period during which the said work shall be continued and systematically carried out shall be from the 7th day of May to the 2nd day of July, 1923. The means which shall be adopted for carrying out the said work shall be poisoning (by the use of poisons other than cyanide of potassium), fumigation, digging out, destruction of harbour, trapping, hunting, and shooting, being means which have been previously sanctioned under the said Act.

Dated 27th March, 1923.

D. S. McLARTY,
Chairman of the Pastures Protection Board for the District of Jerilderie.

3802 16s.

NOTICE TO DESTROY RABBITS.

Pastures Protection Act, 1912.

Notice under section 61 of the abovementioned Act to the Councils of the Municipalities or Shires within the Pastures Protection District of Jerilderie.

IN pursuance of the provisions of section 61 of the Pastures Protection Act, 1912: Notice is hereby given by the Pastures Protection Board for the District of Jerilderie, that the Councils of the Municipalities or Shires within the abovementioned district shall, on or before the seventh (7th) day of May, 1923, respectively commence the work of suppressing and destroying rabbits on all lands, which councils respectively are owners or occupiers, and upon any roads bounding or intersecting such lands or any part thereof, which roads are vested in, or held by, or under the control of the Council of the Municipality or Shire. The period during which the said work shall be continued and systematically carried out shall be from 7th May to 2nd July, 1923. The means which shall be adopted for carrying out the said work shall be poisoning (by the use of poisons other than cyanide of potassium), fumigation, digging out, destruction of harbour, trapping, hunting, and shooting, being means which have been previously sanctioned under the said Act.

Dated 27th March, 1923.

D. S. McLARTY,
Chairman of the Pastures Protection Board for the District of Jerilderie.

3803 16s.

BOMBALA TOWN COMMON.

Balance-sheet, 1922.

Income.	£	s.	d.
1st January, 1922, Credit at Bank	13	13	6
Registration license fees for year	83	0	4
	£96	13	10
Expenditure.			
Herdsman's salary	16	10	0
Secretary's salary, 1st July to 31st December, 1921	5	0	0
Secretary's salary, 1922	10	0	0
Rabbit destruction	44	7	1
Repairs to fence	5	13	0
Printing, &c.	1	17	6
Rent	0	12	6
Audit fee	0	10	6
Bank charge	0	10	0
Cheque-book	0	5	0
Duty stamps	0	0	6
	£85	6	1
Credit as Bank-book	9	14	6
Cash in hand	1	13	3
	£96	13	10

Audited and found correct.

HY. R. RYAN,

26th February, 1923.

3832 16s.

PASTURES PROTECTION ACT, 1912.

Notice of Rate Assessment.

NOTICE is hereby given that the Board of Directors of the District of Kiama, acting under the abovenamed Act, has levied a rate of one penny three-farthings per head on large stock (horses and cattle), and one farthing per head on sheep, upon the number of large stock and sheep in the district, and all owners liable (all owners of ten or more large stock, and one hundred or more large sheep) are required forthwith to pay the amounts due by them respectively, according to the assessment hereby made, to

J. A. SOMERVILLE,
Secretary.

Dated at Kiama, this 29th day of March, 1923.

3820 9s.

WINGADEE BORE WATER TRUST.

THE Trustees of the Trust District of Wingadee Bore Water Trust have caused to be made an assessment of all ratable property within the above district, with the names of the owners and occupiers, so far as known, of such property. Particulars of such assessment are open for inspection at all reasonable times at the office of the Trustees, and within twenty-one days from the publication of this notice any person intending to appeal against the assessment may do so in way required by the Water Act, 1912, and the Regulations made thereunder.

Dated at Coonamble, this twenty-eighth day of March, 1923.

H. R. BUTTSWORTH,
Secretary.

3814 9s.

In the Supreme Court of New South Wales.

No. 335 of 1922.

IN EQUITY.

In the matter of the Companies Act, and in the matter of Simonsen and Glad Limited.

BY an order made by the Honorable James Musgrave Harvey, a Judge of the Supreme Court, sitting in Equity, in the above matter, dated the twenty-third day of February, one thousand nine hundred and twenty-three, on the petition of Nolan Smith & Co. Limited, it was ordered that the abovenamed Company, Simonsen and Glad Limited, be wound up by the Court, under the provisions of the Companies Act in force in that behalf, and that Mr. William Harrington Palmer, one of the Official Assignees of the Court, in its Bankruptcy Jurisdiction, be appointed Official Liquidator of the said Company.

Dated this 4th day of April, one thousand nine hundred and twenty-three.

J. BIRNIE JACKSON,
Solicitor for Petitioner,
B.M.A. Building, 32 Elizabeth-street, Sydney.

3830 12s.

In the District Court of the Northern District, holden at Murwillumbah.

No. of Plaint, 176 of 1922.
No. of Writ, 5 of 1923.

Between The Tweed Newspaper Company Limited, a company registered under the provisions of the Companies Act, 1899, having a registered office at Murwillumbah, plaintiff, and S. H. Worthington (a male), of Brisbane, in the State of Queensland, defendant.

ON the eleventh day of May, 1923, at eleven o'clock in the forenoon, unles the writ of fieri facias issued herein is previously satisfied, the Registrar will sell by public auction at the Registrar's Office,—All the right, title, and interest (if any) of the abovenamed defendant, of, in, and to,—

All that piece or parcel of land containing three hundred acres three roods, more or less, being Conditional Purchase Number 30 of 1911, situate in the parish of Burrell, county of Rous, and Land District of Murwillumbah, being portion 32.

Terms, Cash.

H. H. FARRINGTON,
Registrar.

H. H. Hungerford,
Plaintiff's Solicitor,
Murwillumbah.

3819 15s.

STATEMENT of RECEIPTS and EXPENDITURE of the PASTURES PROTECTION BOARD at COONABARABRAN for the Year ending 31st December, 1922.

GENERAL ACCOUNT.

Receipts.	£ s. d.	£ s. d.
To Amount of balance at A.B.C. Bank on 31st December, 1921 ...	440 2 3	
Less unpresented cheques ...	45 13 10	
		394 8 5
Arrears of Assessment, 1921, received	.....	103 1 7
Assessment levied on for year 1922—		
45,147 large stock at 2d. per head	376 4 6	
771,509 sheep at ½d. per head...	1,607 6 2	
Partly stocked land at appraised... value	61 9 10	
Total assessment levied ...	2,045 0 6	
£ s. d.		
Less deductions for rabbit-proof fence ... 393 2 6		
Arrears owing ... 158 17 4		
	551 19 10	
Amount received on account of levy		1,493 0 8
Fees for sheep brands, marks, and transfers	33 6 6	
Less cost of Gazette notice ...	4 2 0	
		29 4 6
Fines (net)	.....	0 10 0
Sale of forms...	.....	0 4 0
Deposits on applications for wire netting	56 5 0	
Less amount refunded	1 0 0	
		55 5 0
Book-keeping fees re wire-netting account ...		41 10 0
Exchange added to cheques		9 16 0
Refund Stock Inspector's expenses		2 18 2
		£2,129 18 4

Expenditure.	£ s. d.	£ s. d.
By Certificates issued and paid for skins and scalps, &c.—		
19 native dogs, at 20s. per scalp	19 0 0	
22 native pups, at 10s. per scalp	11 0 0	
969 crows, at 6d. per scalp ...	24 4 6	
		54 4 6
Election expenses		37 11 6
Directors' travelling expenses		67 18 0
Salaries—Inspector of Stock		685 19 9
Secretary		254 0 0
Postage and telegrams		38 0 0
Telephone		6 18 2
Printing		10 15 3
Advertising		51 3 0
Stationery		15 9 3
Fuel		3 16 0
Rent and lighting		45 8 6
Contribution (sec. 26 P.P. Act) 3% on... £1,508 2s. 9d., 1921 revenue		45 4 10
Search fees		28 17 6
Stamp duty		2 18 0
Auditing		21 0 0
Exchange		8 10 0
Bank fee		0 10 0
Government Gazette		1 15 0
Premium on fidelity guarantee and insurance		5 13 7
Stock Inspectors' expenses to Conference ...		7 10 0
Typewriter and shelves		32 15 0
Sanitary rates		1 19 0
Wire-netting account		1 0 0
Cleaning office and freight		4 13 0
Interest		0 15 6
Cash in hand		0 10 0
	£ s. d.	
Balance in Bank	698 8 6	
Less unpresented cheques ...	3 5 6	
		695 3 0
		£2,129 18 4

WIRE-NETTING ACCOUNT.

Receipts.	£ s. d.
To Amount received as principal...	1,416 6 11
Amount received as interest	255 18 1
Amount received as fines re wire-netting instalments	102 5 8
From P.P. Board General Account	1 1 0
Refund	0 19 10
	£1,776 10 6

Expenditure.	£ s. d.
By Minister for Lands	1,774 10 8
Refund paid	0 19 10
Bank fee and cheque book	1 0 0
	£1,776 10 6

Dated at Coonabarrabran, this 17th day of March, 1923.

S. ALFRED BLACKMAN, Chairman.
GEO. B. McEWEN, Secretary.

We certify that all the books and vouchers in the possession of the Board have been duly audited by us and found to be correct.

H. S. Beckenham, F. C. Dixon, } Auditors.

3710 £3 10s.

RESERVES IMPROVEMENT FUND.

Receipts.	£ s. d.
To Credit balance at Bank, 31st December, 1921	347 8 10
Amount received on account of other Boards	350 12 10
Amount received from other Boards	236 8 9
Amount received for Coonabarabran Board ...	412 9 2
Amount overcharged	2 5 2
Amount received for travelling charges ...	1 8 2
Returned cheque paid	1 13 4
Exchange received	2 4 0
	£1,354 10 3

Expenditure.	£ s. d.	£ s. d.
By Amounts paid to other Boards		253 4 6
Amounts paid for burr-cutting		40 10 0
Refund of travelling rate		36 5 7
Secretary's salary		18 13 4
Commission paid Permit Inspectors		14 3 2
Stamps		6 9 8
Printing		1 14 0
Cheque returned...		1 13 4
Exchange		4 9 6
Bank fee		0 10 0
Balance in Bank, 31st December, 1922	£ s. d. 1,010 6 11	
Less unpresented cheques ...	33 9 9	
		976 17 2
		£1,354 10 3

Dated at Coonabarabran, this 17th day of March, 1923.

S. ALFRED BLACKMAN, Chairman.
GEO. B. McEWEN, Secretary.

We certify that all the books and vouchers in the possession of the Board have been duly audited by us and found to be correct.

H. S. Beckenham, F. C. Dixon, } Auditors.
16th March, 1923.

3709 £1 1s.

STATEMENT of RECEIPTS and EXPENDITURE of the PASTURES PROTECTION BOARD at YASS, for Year ending 31st December, 1922.

GENERAL ACCOUNT.

Receipts.	£ s. d.	£ s. d.
To Amount of balance at Bank on 31st December, 1921	126 13 10	
Less unpresented cheques ...	1 5 6	
		125 8 4
Arrears of assessment, 1921 ...	8 15 7	
Assessment levied on for year 1922—		
22,385 large stock, at 3d. per head	279 3 9	
758,769 sheep, at $\frac{1}{10}$d. per head	1,417 18 1	
Partly stocked land—		
Other land, at appraised value	12 4 0	
Total assessment levied...	1,718 1 5	
£ s. d.		
Less deductions for rabbit-proof fence... 231 15 6		
Arrears owing ... 8 17 5		
	240 12 11	
	1,477 8 6	
Amount received on account of levy		1,477 8 6
To assessments overpaid	7 13 9	
Less amounts refunded ...	6 3 3	
		1 10 6
Fees for sheep brands, marks, and transfers	33 4 0	
Less cost of Gazette notice ...	3 7 6	
		29 16 6
Travelling charges, fines (net), penalties and appeal fees		36 10 0
Costs allowed by Court		54 4 0
Fixed or other deposit withdrawn and placed to credit of current account		520 0 0
Deposits on applications for wire-netting ...		21 0 0
Bookkeeping fees re wire-netting accounts ...		11 18 10
Exchange added to cheques		5 1 5
Other receipts in detail:—		
Amount over-banked		0 0 2
Debit balance, Commercial Bank		0 4 4
		£2,283 2 7

Expenditure.	£ s. d.	£ s. d.
By Certificates issued and paid for skins and scalps, &c.—		
2 native dogs, at £1 per scalp ...	2 0 0	
1,237 crows, at 6d. per scalp ...	30 18 6	
1 eagle hawk, at 2s.	0 2 0	
		33 0 6
Election expenses		45 5 6
Directors' travelling expenses		74 3 0
Salaries—Inspector of Stock		588 12 6
Rabbit Inspector		365 0 0
Secretary		260 0 0
Postage and telegrams		37 0 0
Telephone		7 0 0
Printing and advertising		51 5 5
Stationery		7 2 3
Fuel		2 0 0
Rent and lighting		30 4 0
Contribution (sec, 26, P.P. Act) 3 per cent. on £1,382 2s. 1d., 1921 revenue		41 10 8
Auditing		10 10 0
Exchange, cheque book...		6 15 8
Bank fee		1 0 0
Fixed or other deposit withdrawn and placed to credit of current account		700 0 0
Premium on fidelity guarantee and insurance		4 12 6
Other expenditure in detail:—		
Laying informations		6 10 6
Legal expenses and witnesses' expenses ...		35 16 0
Sundries		5 14 1
		£2,283 2 7

WIRE-NETTING ACCOUNT.

Receipts.	£ s. d.
To Credit balance on 31st December, 1921 ...	0 18 1
Amount received as principal	635 3 8
Amount received as interest	162 2 7
Amount received as fines re wire-netting instalments	1 4 2
Stamp duty and exchange	0 8 0
	£799 16 6

Expenditure.	£ s. d.
By Minister for Lands	798 12 2
Stamp duty and exchange	1 4 4
	£799 16 6

Dated at Yass, this 27th day of March, 1923.

GEO. W. MERRIMAN, Chairman.
E. A. HICKEY, Secretary.

We certify that all the books and vouchers in the possession of the Board have been duly audited by us, and found to be correct.

Jno. W. W. Yeo, A. J. Poignand, } Auditors.

3804 £3 16s.

RESERVES IMPROVEMENT FUND.

STATEMENT of RECEIPTS and EXPENDITURE for the Year ending 31st December, 1922.

Receipts.	£ s. d.
To Credit balance at commencement of year ...	67 12 10
Travelling rate received Yass Board	253 16 8
" " on account other Boards	143 0 6
Refund from other Boards	150 15 10
Cheque represented	9 0 0
Treasury refund...	0 12 1
Exchange...	0 2 6
	£625 0 5

Expenditure.	£ s. d
By Refund to other Boards	142 0 6
Secretary's salary	15 0 0
Auditors	2 2 0
Improvement to reserves	17 12 11
Maps	2 14 0
Withdrawn from account and placed with Government Savings Bank	250 0 0
Gates on roads	24 16 3
Stamps	6 0 0
Refund	0 3 4
Dishonored cheque	9 0 0
Bank fee, exchange, and cheque book... ...	2 15 2
Balance	152 0 5
	£625 0 5

GEO. W. MERRIMAN, Chairman.
E. A. HICKEY, Secretary.

Audited and found correct.

Jno. W. W. Yeo, A. J. Poignand, } Auditors.

27th March, 1923.

3805 £1 10s.

STATEMENT of RECEIPTS and EXPENDITURE of the PASTURES PROTECTION BOARD at EDEN

for the Year ending 31st December, 1922.

GENERAL ACCOUNT.

Receipts.	£ s. d.	£ s. d.
To Amount of balance at Bank on 31st December, 1921	288 12 2	
Less unpresented cheques ...	59 6 10	
		229 5 4
Cash in hand on 31st December 1921		2 3 0
Arrears of Assessment 1921		79 1 5½
Assessment levied on for year 1922—		
68,238 large stock, at 4d. per head	1,137 6 0	
10,286 sheep at ½d. per head	21 8 7	
Total assessment levied	1,158 14 7	
Less deductions for £ s. d. rabbit-proof fence 338 5 10		
Less arrears owing 91 13 0½		
	429 18 10½	
		728 15 8½
Assessment overpaid		0 0 7
Fees for sheep brands, marks, and transfers		0 9 6
Deposits on applications for wire-netting ...		1 0 0
Exchange added to cheques		3 5 8
Other receipts in detail—		
Refund wire-netting account...		33 3 3
Refund reserve improvement fund		26 12 3
Do do ...		3 13 11
		£1,107 10 8

Expenditure.	£ s. d.	£ s. d.
By Certificates issued and paid for skins and scalps, &c.—		
16 native dogs at 10s. per scalp		8 0 0
Salaries—Inspector of Stock		81 10 0
Rabbit Inspector		565 0 5
Secretary		102 10 0
Postage and telegrams		31 4 11
Telephone		2 13 4
Printing, advertising and books		54 8 3
Stationery		21 2 6
Rent and lighting		24 18 0
Contribution (sec. 26, P.P. Act) 3 per cent. on £780 15s. 4d., 1922 revenue		23 9 0
Auditing		8 8 0
Exchange		2 12 2
Bank fee		1 0 0
Other expenditure in detail—		
Inspector's meals allowances		27 16 6
Typewriter, £5; legal expenses, £1 1s. ...		6 1 0
Reserve Improvement Fund		3 13 11
Wire-netting account		30 6 3
Cash in hand		6 17 11
	£ s. d.	
Balance in bank	184 1 7	
Less unpresented cheques ...	78 3 1	
		105 18 6
		£1,107 10 8

WIRE-NETTING ACCOUNT.

Receipts.	£ s. d.
To amount received as principal, amount received as interest, amount received as fines re wire-netting instalments	83 18 9
Other item in detail—Exchange	0 0 6
	£83 19 3

Expenditure.	£ s. d.
By Minister for Lands	83 18 9
Other item in detail—Exchange	0 0 6
	£83 19 3

Dated at Bega, this 26th day of March, 1923. H. J. B. GRIME, Secretary.

I certify that all the books and vouchers in the possession of the Board have been duly audited by me, and found to be correct.

PERCY S. J. CROWE, C.L.G.C., Auditor.

3812 £2 17s.

EDEN PASTURES PROTECTION BOARD.

RESERVES IMPROVEMENT FUND as at 31st December, 1922.

Receipts.	£ s. d.
To Cr. balance, 31st December, 1921	13 8 0
Travelling charges collected by Board (Eden)	41 14 5
Travelling charges collected by other Boards for Eden Board	2 19 7
Travelling charges collected by Eden Board on behalf of other Boards	11 1 0
	£69 3 0

Expenditure.	£ s. d.	£ s. d.
By payment of travelling fees to other Boards ...		11 1 0
Books and stationery		26 12 3
Petty cash		1 0 0
Bank fees		0 10 0
Exchange		0 3
	£ s. d.	
Cr. balance as per pass book ...	34 0 7	
Less o/s cheques	4 11 4	
	29 9 3	
Add cash on hand	0 7 6	
		29 16 9
		£69 3 0

H. J. B. GRIME, Secretary.

Audited and found correct.

PERCY S. J. CROWE, C.L.G.C., Auditor.

Bega, 26th March, 1923.

13 £1 8s.

In the Supreme Court of New South Wales.

PROBATE JURISDICTION.

In the will of Alexander McDonald Ross, late of Sydney, in the State of New South Wales, iron and steel merchant, deceased.

PURSUANT to the Wills, Probate and Administration Act, 1898, and pursuant to Testator's Family Maintenance and Guardianship of Infants Act, 1916: Notice is hereby given that all creditors and other persons having any claims or demands against or upon the estate of the abovenamed deceased, who died at Sydney, on 21st October, 1922, are hereby required to send in full particulars of their claims and demands upon the said estate to the Perpetual Trustee Company Limited, 33-39 Hunter-street, Sydney, the executor of the will of the said deceased, and Stephen John Wright Armstrong, to whom probate was granted by the Supreme Court of New South Wales on 9th March, 1923, on or before the 11th day of May next, in default whereof the said Perpetual Trustee Company Limited and Stephen John Wright Armstrong will, after the last-mentioned date, proceed to administer the estate and distribute the assets among the parties entitled thereto, having regard only to the claims and demands of which they shall then have notice; and the said Company and Stephen John Wright Armstrong will not be liable, for the assets or any part thereof so distributed, to any person of whose claim they shall not have had notice at the time of such distribution.—Dated this 22nd day of March, 1923.

For Perpetual Trustee Company Limited.

R. COPLAND LETHBRIDGE,
Manager.

Minter, Simpson, & Co.,
Proctors.

3797 16s.

In the Supreme Court of New South Wales.

PROBATE JURISDICTION.

In the will of Sarah Emily Hulls, late of Manly, near Sydney, in the State of New South Wales, married woman, deceased.

PURSUANT to the Wills, Probate and Administration Act, 1898, and pursuant to Testator's Family Maintenance and Guardianship of Infants Act, 1916: Notice is hereby given that all creditors and other persons having any claims or demands against or upon the estate of the abovenamed deceased, who died at Manly, on 23rd November, 1922, are hereby required to send in full particulars of their claims and demands upon the said estate to the Perpetual Trustee Company Limited, 33-39 Hunter-street, Sydney, the executor of the will of the said deceased, to whom probate was granted by the Supreme Court of New South Wales on 24th January, 1923, on or before the 18th day of May next, in default whereof the said Perpetual Trustee Company Limited will, after the last-mentioned date, proceed to administer the estate and distribute the assets among the parties entitled thereto, having regard only to the claims and demands of which they shall then have notice; and the said Company will not be liable, for the assets or any part thereof so distributed, to any person of whose claim they shall not have had notice at the time of such distribution.—Dated this 28th day of March, 1923.

For Perpetual Trustee Company Limited.

R. COPLAND LETHBRIDGE,
Manager.

C. L. Doherty,
Proctor.

3798 16s.

In the Supreme Court of New South Wales.

PROBATE JURISDICTION.

In the will of Hon. James Thomas Walker, late of Wallaroy, Edgecliff-road, Woollahra, in the State of New South Wales, gentleman, deceased.

PURSUANT to the Wills, Probate and Administration Act, 1898, and pursuant to Testator's Family Maintenance and Guardianship of Infants Act, 1916: Notice is hereby given that all creditors and other persons having any claims or demands against or upon the estate of the abovenamed deceased, who died at Woollahra on 18th January, 1923, are hereby required to send in full particulars of their claims and demands upon the said estate to the Perpetual Trustee Company Limited, 33-39 Hunter-street, Sydney, the executor of the will of the said deceased, to whom probate was granted by the Supreme Court of New South Wales on 22nd March, 1923, on or before the 18th day of May next, in default whereof the said Perpetual Trustee Company Limited, will, after the last-mentioned date, proceed to administer the estate and distribute the assets among the parties entitled thereto, having regard only to the claims and demands of which they shall then have notice; and the said Company will not be liable, for the assets or any part thereof so distributed, to any person of whose claim they shall not have had notice at the time of such distribution.—Dated this 28th day of March, 1923.

For Perpetual Trustee Company Limited,

R. COPLAND LETHBRIDGE.
Manager.

Fisher and Macansh, Proctors,
King and George streets, Sydney.

3826 16s.

In the Supreme Court of New South Wales.

PROBATE JURISDICTION.

In the will of Geoffrey Oberlim Harris, late of Mosman, Sydney, in the State of New South Wales, merchant, deceased.

PURSUANT to the Wills, Probate and Administration Act, 1898, and the Testator's Family Maintenance and Guardianship of Infants Act, 1916: Notice is hereby given that all creditors and other persons having any debts, claims, or demands of what kind soever upon or affecting the estate of the abovenamed deceased, who died on or about the 20th day of January, 1923, and probate of whose will was granted by the Supreme Court of New South Wales, in its Probate Jurisdiction, on the 15th day of March, 1923, to the Permanent Trustee Company of New South Wales Limited, the executor named in the said will, are hereby required to send in particulars of such debts, claims, and demands to the said executor, at its offices, 23 and 25 O'Connell-street, Sydney, aforesaid, on or before the 21st day of May next, at the expiration of which time the said executor will proceed to distribute the assets of the said deceased among the persons entitled thereto, having regard to the debts, claims, and demands only of which it shall then have had notice; and the said executor will not be liable, for the assets so distributed, to any person of whose debt, claim, or demand it shall not have had notice at the time of such distribution.—Dated this 4th day of April, 1923.

For the Permanent Trustee Company of New South Wales Limited,

J. W. BARNES,
Manager.

Barker and Jones,
Proctors for the Executor,
39 Hunter-street, Sydney.

3853 16s.

In the Supreme Court of New South Wales.

PROBATE JURISDICTION.

In the will and codicil of George Preston, late of Hurlstone Park, near Sydney, in the State of New South Wales, Congregational minister, deceased.

PURSUANT to the Wills, Probate and Administration Act, 1898, and the Testator's Family Maintenance and Guardianship of Infants Act, 1916: Notice is hereby given that all creditors and other persons having any debts, claims, or demands of what kind soever upon or affecting the estate of the abovenamed deceased, who died on or about the 16th day of October, 1922, and probate of whose will was granted by the Supreme Court of New South Wales, in its Probate Jurisdiction, on the 29th day of November, 1922, to the Permanent Trustee Company of New South Wales Limited, the executor named in the said will, are hereby required to send in particulars of such debts, claims, and demands to the said executor on or before the 8th day of May next, at the expiration of which time the said executor will proceed to distribute the assets of the said deceased among the persons entitled thereto, having regard to the debts, claims, and demands only of which it shall then have had notice; and the said executor will not be liable, for the assets so distributed, to any person of whose debt, claim, or demand it shall not have had notice at the time of such distribution.—Dated this 6th day of April, 1923.

For the Permanent Trustee Company of New South Wales Limited,

J. W. BARNES,
Manager.

Gill and Oxlade, Proctors,
8A Castlereagh-street, Sydney.

3855 18s. 6d.

In the Supreme Court of New South Wales.

PROBATE JURISDICTION.

In the will of Edward Hutchinson, late of Forest-road, Arncliffe, in the State of New South Wales, Congregational Minister, deceased.

PURSUANT to the Wills, Probate and Administration Act, 1898: Notice is hereby given that all creditors and other persons having any debt or claim upon or affecting the estate of the abovenamed deceased, who died on or about the 17th day of September, 1922, and probate of whose will was granted by the Supreme Court of New South Wales, in its Probate Jurisdiction, on the 4th day of November, 1922, to Percy Newman Slade and William Percy Stephinson, the executors named in the said will, are hereby required to send in particulars of their claims to the said executors, care of or to the undersigned, the proctors for the said executors, on or before the 18th day of May next, at the expiration of which time the said executors will proceed to distribute the assets of the said deceased among the persons entitled thereto, having regard to the debts and claims only of which they shall then have had notice; and the said executors will not be liable for the assets so distributed to any person of whose debt or claim they shall not have had notice at the time of such distribution.—Dated this 4th day of April, 1923.

KERSHAW, MATTHEWS, LANE, AND GLASGOW,
Proctors for the said Executors,
Ocean House, Martin-place, Sydney.

3860 18s. 6d.

In the Supreme Court of New South Wales.

PROBATE JURISDICTION.

In the will of Peter Simpson, late of 29 Fitzroy-street, North Sydney, in the State of New South Wales, builder, deceased.

PURSUANT to the Wills, Probate and Administration Act, 1898: Notice is hereby given that all creditors and other persons having any debt or claim upon or affecting the estate of the abovenamed deceased, who died on or about the 9th day of December, 1922, probate of whose will was granted by the Supreme Court of New South Wales, in its Probate Jurisdiction, on the 9th day of January, 1923, to Thomas Simpson, of Carter-street, North Sydney, the executor named in the said will, are hereby required to send in particulars of their claims to the said Thomas Simpson, or to the undersigned, the proctors for the said executor, on or before the 18th day of May next, at the expiration of which time the said executor will proceed to distribute the assets of the said deceased among the persons entitled thereto, having regard to the debts and claims only of which he shall then have had notice; and the said executor will not be liable, for the assets so distributed, to any person of whose debt or claim he shall not have had notice at the time of such distribution.—Dated this 4th day of April, 1923.

KERSHAW, MATTHEWS, LANE, AND GLASGOW,
Proctors for the said Executor,
Ocean House,
34 Martin-place, Sydney.

3859 18s. 6d.

In the Supreme Court of New South Wales.

PROBATE JURISDICTION.

In the estate of Isabella Agnes McCristal, late of Grafton, in the State of New South Wales, married woman, deceased, intestate.

NOTICE is hereby given that all creditors and other persons having any debt or claim upon or affecting the estate of Isabella Agnes McCristal, the abovenamed deceased, who died on or about the 3rd day of May, 1914, and letters of administration de bonis non, of whose estate were granted by the Supreme Court of New South Wales in its Probate Jurisdiction, on the 2nd day of March, 1923, to Irene May Winkler, of Grafton, married woman, are hereby required to send in particulars of their claims to the said Irene May Winkler, or to the undersigned D. W. Macpherson, her proctor, on or before the 15th day of May, 1923, at the expiration of which time the said Irene May Winkler will proceed to distribute the assets of the said deceased among the persons entitled thereto, having regard to the debts and claims only of which she shall then have had notice; and the said Irene May Winkler will not be liable, for the assets so distributed, to any person of whose debt or claim she shall not have had notice at the time of such distribution.

D. W. MACPHERSON,
Proctor for the said Irene May Winkler,
Number 60 Victoria-street, Grafton.

By his Agents,—
T. Marshall and Marks,
Culwulla Chambers,
67 Castlereagh-street, Sydney.

3818 16s.

In the Supreme Court of New South Wales.

PROBATE JURISDICTION.

In the matter of the estate of Sarah Jane Chivers, late of Taree, in the State of New South Wales, widow, deceased, intestate.

PURSUANT to the Wills, Probate and Administration Act, 1898: Notice is hereby given that every creditor or other person having any debt or claim upon or affecting the estate of Sarah Jane Chivers, the abovenamed deceased, who died on or about the 9th day of June, 1919, and administration of whose estate was, on the 29th day of May, 1920, granted by the Supreme Court of New South Wales to the Public Trustee, is hereby required to send particulars in writing of their debt or claim to the said Public Trustee on or before the 1st day of May, 1923, at the expiration of which time the said Public Trustee will proceed to distribute the assets of the said deceased amongst the persons entitled thereto, having regard to the debts or claims only of which he then has notice; and notice is hereby further given that the said Public Trustee will not be liable, for the assets or any part thereof so distributed, to any person of whose debt or claim he shall not have had notice at the time of such distribution.

T. W. GARRETT,
Public Trustee.

Culwulla Chambers,
67 Castlereagh-street, Sydney,
27th March, 1923.

3793 16s.

In the Supreme Court of New South Wales.

PROBATE JURISDICTION.

In the matter of the estate of Norman McCalman, late of Courallie Station, Tottenham, in the State of New South Wales, station hand, deceased, intestate.

PURSUANT to the Wills, Probate and Administration Act, 1898: Notice is hereby given that every creditor or other person having any debt or claim upon or affecting the estate of Norman McCalman, the abovenamed deceased, who died on or about the 4th day of October, 1922, and administration of whose estate was, on the 13th day of March, 1923, granted by the Supreme Court of New South Wales to the Public Trustee, is hereby required to send particulars in writing of their debt or claim to the said Public Trustee on or before the 3rd day of May, 1923, at the expiration of which time the said Public Trustee will proceed to distribute the assets of the said deceased amongst the persons entitled thereto, having regard to the debts or claims only of which he then has notice; and notice is hereby further given that the said Public Trustee will not be liable, for the assets or any part thereof so distributed, to any person of whose debt or claim he shall not have had notice at the time of such distribution.

T. W. GARRETT,
Public Trustee.

Culwulla Chambers,
67 Castlereagh-street, Sydney,
29th March, 1923.

3817 16s.

[Notice under Section 11 of the Bankruptcy Act, 1898.]

In the Supreme Court of New South Wales. (23,329)

IN BANKRUPTCY.

Re Forbes Gow, of 43 Fourth-street, Woollahra, engineer, Ex. 1, Marion-street, Enmore.

NOTICE is hereby given that a Sequestration Order has this day been made against the abovenamed bankrupt, on the petition of the debtor, and Mr. W. H. Palmer appointed to be the Official Assignee.—Dated at Sydney, this 4th day of April, 1923.

N. C. LOCKHART,
Registrar in Bankruptcy.

3852 5s.

In the Supreme Court of New South Wales.

IN BANKRUPTCY.

NOTICE is hereby given that the Single Meeting of creditors in the following matters will be held at the Court, Supreme Court Building, Elizabeth-street, Sydney, on the 18th day of April, 1923, at 10 a.m., or as soon after as the course of business will permit. To entitle a creditor to vote thereat his proof must be lodged with the Registrar in Bankruptcy not later than the 16th day of April, 1923:—

Re James McCarthy (No. 23,150), of 30 Brown's-street, Camperdown, master carrier.

Re Arthur George Gosson (No. 23,311), of 48 Smith-street, Manly, labourer.

N. C. LOCKHART,
Registrar in Bankruptcy.

Official Assignee—William Harrington Palmer.

3843 7s.

In the Supreme Court of New South Wales. (23,297)

IN BANKRUPTCY.

Re John William Sidney, Susan Catherine Gibbons, and Nance Lydia Butler, trading as "The Macquarie"; carried on business at 45 Market-street, Sydney, cafe proprietors.

NOTICE is hereby given that the First Meeting of creditors in the above matter will be held at the Office of the Official Assignee, 47 Elizabeth-street, Sydney, on the 30th day of April, 1923, at 11 a.m., or as soon after as the course of business will permit. To entitle a creditor to vote thereat, his proof must be lodged with the Registrar in Bankruptcy, Elizabeth-street, Sydney, not later than the 27th day of April, 1923.

N. C. LOCKHART.
Registrar in Bankruptcy.

Official Assignee—William Harrington Palmer.

3844 7s.

In the Supreme Court of New South Wales. (23,275)

IN BANKRUPTCY.

Re Herbert Ryan, of High-street, Portland, labourer.

NOTICE is hereby given that the Single Meeting of creditors in the above matter will be held at the Court-house, Portland, before the District Registrar in Bankruptcy, on the 9th day of May, 1923, at 9.30 a.m., or as soon after as the course of business will permit. To entitle a creditor to vote thereat his proof must be lodged with the Registrar in Bankruptcy, Elizabeth-street, Sydney, not later than the 2nd day of May, 1923.

N. C. LOCKHART,
Registrar in Bankruptcy.

Official Assignee—William Harrington Palmer.

3845 7s.

In the Supreme Court of New South Wales. (23,231)

IN BANKRUPTCY.

Re Beatrice Charlotte Shaw, of Hampstead Flats, New South Head road, Edgecliffe.

NOTICE is hereby given that the First Meeting of creditors in the above matter will be held at the office of the Official Assignee, 47 Elizabeth-street, Sydney, on the 30th day of April, 1923, at noon, or as soon after as the course of business will permit. To entitle a creditor to vote thereat his proof must be lodged with the Registrar in Bankruptcy, Elizabeth-street, Sydney, not later than the 27th day of April, 1923.

N. C. LOCKHART.
Registrar in Bankruptcy.

Official Assignee—William Harrington Palmer.

3846 7s.

[Notice under Section 11 of the Bankruptcy Act, 1898.]

In the Supreme Court of New South Wales. (23,325)

IN BANKRUPTCY.

Re John Henry Shelton, of Gloucester, and formerly of Forster, labourer.

NOTICE is hereby given that a Sequestration Order has this day been made against the abovenamed bankrupt, on the petition of the debtor, and Mr. W. H. Palmer appointed to be the Official Assignee.—Dated at Sydney, this 29th day of March, 1923.

N. C. LOCKHART,
Registrar in Bankruptcy.

3849 5s.

[Notice of Application for a Certificate of Discharge.]

In the Supreme Court of New South Wales. (19,471)

IN BANKRUPTCY.

Re Alexander Irwin, of West Narrabri, labourer.

To the Official Assignee and Creditors.

TAKE NOTICE that I, Alexander Irwin, intend to apply to the Court, Supreme Court Building, Elizabeth-street, Sydney, on Monday, the 30th day of April, 1923, at 10 a.m., or as soon afterwards as the course of business will admit, that a Certificate of Discharge be granted to me, under and according to the provisions of the Bankruptcy Act, 1898.—Dated this 29th day of March, 1923.

POTTS AND GARLAND,
Solicitors for the Bankrupt, Alexander Irwin, Narrabri.

By their Agents,—
Garland, Seaborn, and Abbott,
28 Martin-place, Sydney.

3806 10s.

In the Supreme Court of New South Wales.

IN BANKRUPTCY.

NOTICE is hereby given that the Single Meeting of creditors in the following matter will be held at the Court, Supreme Court Building, Elizabeth-street, Sydney, on the 17th day of April, 1923, at 10 a.m., or as soon after as the course of business will permit. To entitle a creditor to vote thereat his proof must be lodged with the Registrar in Bankruptcy not later than the 16th day of April, 1923:—

Re Bridget Brasuer (a widow) (No. 23,278), of Lindhurst, Albion-street, Bexley.

N. C. LOCKHART,
Registrar in Bankruptcy.

Official Assignee—Charles Fairfax Waterloo Lloyd.

3847 7s.

[Notice under Section 11 of the Bankruptcy Act, 1898.]

In the Supreme Court of New South Wales. (23,323)

IN BANKRUPTCY.

Re Thomas Joseph Cleary, of 15 Corunna-road, Stanmore, and carried on business at 142-6 George-street, Camperdown, and lately carrying on business as a farmer at Parkes.

NOTICE is hereby given that a Sequestration Order has this day been made against the abovenamed bankrupt, on the petition of the debtor, and Mr. W. H. Palmer appointed to be the Official Assignee.—Dated at Sydney, this 29th day of March, 1923.

N. C. LOCKHART,
Registrar in Bankruptcy.

3848 5s.

[Notice under Section 11 of the Bankruptcy Act, 1898.]

In the Supreme Court of New South Wales. (23,326)

IN BANKRUPTCY.

Re Ernest John Whitty, of Finley, contractor.

NOTICE is hereby given that a Sequestration Order has this day been made against the abovenamed bankrupt, on the petition of the debtor, and Mr. C. F. W. Lloyd appointed to be the Official Assignee.—Dated at Sydney, this 3rd day of April, 1923.

N. C. LOCKHART,
Registrar in Bankruptcy.

3850 5s.

[Notice under Section 11 of the Bankruptcy Act, 1898.]

In the Supreme Court of New South Wales. (23,328)

IN BANKRUPTCY.

Re John Thomas Jackson, of 8 Steel-street, Hamilton, painter and decorator.

NOTICE is hereby given that a Sequestration Order has this day been made against the abovenamed bankrupt, on the petition of the debtor, and Mr. C. F. W. Lloyd appointed to be the Official Assignee.—Dated at Sydney, this 4th day of April, 1923.

N. C. LOCKHART,
Registrar in Bankruptcy.

3851 5s.

In the Supreme Court of New South Wales. (23,224)

IN BANKRUPTCY.

Re Cecil Eric Carley McKechnie, of Mendooran.

NOTICE is hereby given that the Single Meeting of creditors in the above matter will be held at the Courthouse, Dubbo, before the District Registrar in Bankruptcy, on the 16th day of April, 1923, at 10 a.m., or as soon after as the course of business will permit. To entitle a creditor to vote thereat his proof must be lodged with the Registrar in Bankruptcy, Elizabeth-street, Sydney, not later than the 13th day of April, 1923.

N. C. LOCKHART,
Registrar in Bankruptcy.

Official Assignee—William Harrington Palmer.
[6263] Free

In the Supreme Court of New South Wales. (23,319)

IN BANKRUPTCY.

Re James Percival Smith, of Aberdare-street, Pelaw Main, labourer.

NOTICE is hereby given that the Single Meeting of creditors in the above matter will be held at the Courthouse, Kurri Kurri, before the District Registrar in Bankruptcy, on the 18th day of April, 1923, at 10.30 a.m., or as soon after as the course of business will permit. To entitle a creditor to vote thereat his proof must be lodged with the Registrar in Bankruptcy, Elizabeth-street, Sydney, not later than the 14th day of April, 1923.

N. C. LOCKHART,
Registrar in Bankruptcy.

Official Assignee—Charles Fairfax Waterloo Lloyd.
[6264] Free

[Notice under Section 11 of the Bankruptcy Act, 1898.]

In the Supreme Court of New South Wales. (23,319)

IN BANKRUPTCY.

Re James Percival Smith, of Aberdare-street, Pelaw Main, labourer.

NOTICE is hereby given that a Sequestration Order has this day been made against the abovenamed bankrupt, on the petition of the debtor, and Mr. C. F. W. Lloyd appointed to be the Official Assignee.—Dated at Sydney, this 28th day of March, 1923.

N. C. LOCKHART,
Registrar in Bankruptcy.

[6265] Free

LOST,—Light-bay mare, branded (W) on near shoulder, swelling near front leg between knee and fetlock, white mark on forehead, 14·3 to 15 hands, aged; sulky, long shaft, plated off shaft and other splintered, spindle seat, some missing, red wheels, green and black body and shafts; new set harness, breeching attached to shafts.

ELSIE MAY WEISS,
78 Church-street, Canterbury.

3799 4s.

LOST from Storey-street, Maroubra 2nd March, 1923,—Bay pony mare, thick set, 13·3 hands, branded blotch on near shoulder, crack on off fore hoof, also white spot on the head, goose rumped.

HENRY BEDE MARTIN,
Mount-Adrah,
Storey-street, Maroubra.

3800 4s.

LOST, from Liverpool, 26th March, 1928,—One chestnut gelding, aged, branded ⊓ over AG near shoulder, near hip down, blaze on face, little white on hind foot.

A. COWAN,
'Phone 13. Terminus-street,
Liverpool.

3833 3s. 8d.

Impoundings.

**** Poundkeepers are reminded that Advertisements of impounded Stock are charged for at the rate of* One Shilling for each Animal described; *and no such Advertisement will be inserted in the Gazette unless accompanied by a remittance sufficient to cover the cost of insertion.*

ASHFORD.—Impounded at Ashford, on the 21st March, 1923, from Fraser's Creek, by D. M. Sinclair, Esq.; sum due at date of notice, £1 4s. 6d. each:—

Red cow, VA near rump, earmarked, 5 years.
Roan cow, VA near rump, club back ears; calf at foot, 5 years.
Yellow cow, CO or GO off rump, split near ear, fork off ear, 5 years.
Red and white cow, ⊥ over NI near ribs, top out off ear, notches near ear, 5 years.
Roan or yellow cow, blotched brand near ribs, notch ears; calf at foot, 6 years.
Red baldy cow (broken), like 5⊣L near rump, notch near ear; calf at foot, 6 years.
Yellow cow, like TJ near loin, T over — near shoulder, like 6 over ⊤ near thigh, 6 years.
Red and white cow, RBL loin, like U6D off rump, P6⊞ off loin, indescribable brand underneath, 7 years; calf at foot.
Red heifer, like 52 near thigh, 2 years.
Yellow cow, £4C near rump, 7 years.
Roan bullock, ⊥ near loin, like 770 off rump, notch back off ear, 6 years.
Strawberry cow, ſD near rump, notch back and front near ear, notch back off ear, 4 years.
Red bullock, ⌒ over X near rump, OR off rump, notch back off ear, 6 years.
Red and white cow, AF near rump; calf at foot, 10 months.
Red heifer, unbranded, 10 months.
Red heifer, unbranded, 9 months.
Red heifer, unbranded.

If not released, will be sold at this Pound at noon on the 12th April, 1923.

3809—£1 2s. D. SUTHERLAND, Poundkeeper.

BIMBI.—Impounded at Bimbi, on the 19th March, 1923, from Berendebba, by Thomas Armstrong; sum due at date of notice, £1 0s. 6d. each:—

Creamy mare (quarter draught), like ⊓M near shoulder, collar-marked shoulder, wire-marked off hind leg, below hock, aged, about 15 hands.
Bay draught stallion, like ⊓ near shoulder, star, short tail, about 2 years, 14 hands.

If not released, will be sold at this Pound at noon on the 19th April, 1923.

3839—2s. G. COLEMAN, Poundkeeper.

CAMDEN.—Impounded at Camden, on the 29th March, 1923, from main road, Camden, by impounding officer, Camden:—

Jersey bull, no brands visible, 12 months.

If not released, will be sold at this Pound at noon on the 19th April, 1923.

3836—1s. J. WAKELY, Poundkeeper.

DAYSDALE.—Impounded at Daysdale, on the 28th March, 1923, from Mahonga Station, by D. Bowler:—

Bay horse, like MO near shoulder, near hind foot white, white spots on back, faint star, aged.
Black horse, MO over ⌣ near shoulder, faint star, spots on back, aged.
Brown filly, no brands visible, about 18 months.
Bay baldy-face horse, RJ over B near shoulder, aged.

If not released, will be sold at this Pound at noon on the 19th April, 1923.

3808—4s. R. ARMOUR, Poundkeeper.

EUGOWRA.—Impounded at Eugowra, on the 28th March, 1923, from Trageri, by B. Weeks; sum due at date of notice set after each animal:—

Bay pony mare, indistinct brand, black points, 4 years, about 12 hands; £1 2s. 6d.

Also, on 29th uttimo, from The Lagoon, by W. Niven:—

Brown mare, like ⊔ⁿT over 357 and ⊔ on off rump, hind feet white, 6 years, about 15 hands; £1 1s. 6d.

If not released, will be sold at this Pound at noon on the 19th April, 1923.

3821—2s. W. NIVEN, Poundkeeper.

GOOLAGONG.—Impounded at Goolagong, on the 26th March, 1923, from Linenborough, by G. Hayston; sum due at date of notice, £1 0s. 5d. each :—

Yellow cow, branded WC, top off near ear ; red calf at foot.

Red baldy heifer, no brands visible ; red baldy calf at foot.

If not released, will be sold at this Pound at noon on the 12th April, 1923.

3811—4s. E. BYRNES, Poundkeeper.

HOLBROOK.—Impounded at Holbrook, on 28th March, 1923, from travelling stock reserve, by Mr. Lucas, stock inspector; sum due at date of notice, £1 2s. :—

Bay mare, ⊓ near shoulder, star and snip, near hind coronet white, pulled tail, aged, 15 hands.

If not released, will be sold at this Pound at noon on the 19th April, 1923.

3838—1s. J. BRUCE, Poundkeeper.

LEETON.—Impounded at Leeton, on the 24th March, 1923, from roads, by W.C. & I.C. Rangers ; sum due at date, of notice set after each animal :—

Brown gelding, HUS over 129 near shoulder, white hairs on face, near hind foot white, aged ; £2 4s. 6d.

Also on 27th ultimo, from Farm 72, Leeton, by John McLean :—

Yellow and white steer, MA off rump, yearling ; £1 2s. 2d.

If not released, will be sold according to Impounding Act.

3825—2s. W. BOYLE, Poundkeeper.

LEICHHARDT.—Impounded at Leichhardt, on the 27th March, 1923, from Darling-street, Rozelle, by Mr. H. C. Miles ; sum due at date of notice, £2 13s. :—

Light-bay draught gelding, like 22 over ⌣ near shoulder, baldy face, white socks, white patches back, shod, aged, 16½ hands.

If not released, will be sold according to Impounding Act.

3837—1s. J. FLACK, Poundkeeper.

MASCOT.—Impounded at Mascot, on the 28th March, 1923, from Gardener's-road, Mascot, by the impounding officer, Mascot ; sum due at date of notice £2 10s. 6d :—

Black gelding, O near shoulder, white streak forehead, hogged mane, shod, 6 years, 14½ hands.

If not released, will be sold acaording to Impounding Act.

3831—1s. S. ROSSBRIDGE, Poundkeeper.

WELLINGTON.—Impounded at Wellington, on the 17th March, 1923, from Gollan. by James Lockrey ; sum due at date of notice set after each animal :—

Red cow, ⌒ over Y on rump, ears marked, white on legs, belly and tail, 4 years ; £2 1s.

Red and white bull, no brands visible, about 15 months, progeny of above ; £1 10s. 2d.

If not released, will be sold at this Pound at noon on the 12th April, 1923.

3796—2s. J. CLEMENTS, Poundkeeper.

WYALONG.—Impounded at Wyalong, on the 27th March, 1923, from Kate Lynch's farm, West Wyalong, by E. Botterl ; sum due at date of notice set after each animal :—

Bay gelding, no brands visible, star, split near fore foot, aged, 15 hands ; 18s.

Bay gelding, branded (S), star and snip, hind foot white, aged, 15 hands ; 18s.

Chestnut mare, no brands visible, mark on knee, collar-marked, aged, 15 hands ; 18s.

Blue-roan filly, no brands visible, baldy face, 10 months ; 11s. 4d.

Bay draught gelding, branded 22 over GXS, star, hind feet white near hock, aged, 17 hands ; 18s.

Also, on 28th ultimo, from Back Creek road, Wyalong, by F. Hoare :—

Chestnut gelding, GD near shoulder, white spots on back, aged, 16 hands ; 10s.

Black gelding, no brands visible, hind foot white, 3 years, 15 hands ; 10s.

Yellow Jersey cow, branded like AA (blotched), aged ; 18s.

Spotted heifer, no brands visible, 12 months ; 15s. 11d.

Red and white cow, branded H over —, 3 years ; 18s.

Roan heifer, no brands visible, chain on neck, 12 months ; 15s. 11d.

Also, on 27th ultimo, from W. Campbell's garden, by John Campbell :—

Black Jersey cow, no brands visible, aged ; 14s.

Black bull, no brands visible, 12 months ; 13s. 2d.

Black Jersey heifer, no brands visible, 2 years ; 14s.

Also, on 28th ultimo, from the Callback, by C. J. Pilon :—

Spotted bull, blotched brands, turned down horns ; 8s.

If not released, will be sold at this Pound at noon on the 12th April, 1923.

3810—15s. C. HARDIE, Poundkeeper.

CONTENTS.

	PAGE
Proclamations	1805
Appointments, &c.	1806
Government Notices	1808
Officiating Ministers—Notices respecting	1810
Oyster Culture Leases	1810
Water Act, 1912—Notices under	1810
Police Sale—Unclaimed Property	1811
Public Health Act, 1902—Notices under	1811
Notices under Real Property Act	1811
Industrial Arbitration Act, 1912—Notice under	1811
Registry of Friendly Societies—Notice under	1811
Cattle Slaughtering and Diseased Animals and Meat Act, 1902	1812
Court Notice	1812
Notice to Lay Service Pipes, &c.	1812
Tenders	1814
Mines Department Notices	1816
Lands Department Notices	1819
Private Advertisements	1843
Impoundings	1853

SYDNEY :

Printed and Published by Alfred James Kent, Acting Government Printer, 6th April, 1923.

[Price, 6d.]



SUPPLEMENT

TO THE

Government Gazette

OF THE STATE OF

NEW SOUTH WALES.

PUBLISHED BY AUTHORITY.

[REGISTERED AT THE GENERAL POST OFFICE, SYDNEY, FOR TRANSMISSION BY POST AS A NEWSPAPER.]

No. 43.] FRIDAY, 6 APRIL. [1923.

SPECIAL GAZETTE UNDER THE "PUBLIC SERVICE ACT, 1902."

APPOINTMENTS.

HIS Excellency the Governor, with the advice of the Executive Council, and upon the recommendation of the Public Service Board, has approved of the following appointments:—

COLONIAL TREASURER'S DEPARTMENT.

Miss Edith Olga Northan, Shorthand-writer and Typist, Resumed Properties Department and Office of the Housing Board. [Confirmation.]

Captain Wilfred Joseph France as Acting Officer-in-Charge, port of Wollongong, with authority to receive rates and charges payable by or under the authority of the Harbour and Tonnage Rates Act, 1920, for a period of two months from 1st March, 1923.

Mr. James George Klein, Manager and Accountant, State Clothing Factory (Clerical Division), as Manager, State Clothing Factory (General Division),—as from 21st July, 1922.

Miss Dorothy Jean Warner, Junior Clerk, Premier's Department, as Junior Clerk, Resumed Properties Department and Office of the Housing Board, —as from noon 22nd February, 1923.

Mr. John Elias Roven Norman, 2nd Class Pilot, Bellinger Heads, to be also Shipping Inspector for the Port of Bellinger River under section 16 of the Navigation Act, 1901,—as from 9th March, 1923.

Mr. James Copeland Bastian, Pilot Boatman, Department of Navigation, as Boatman and Carpenter, Newcastle, Department of Navigation,—as from 23rd March, 1923.

DEPARTMENT OF PUBLIC WORKS.

Mr. Ernest Willoughby Nardin as Supervising Engineer, 2nd Grade, Department of Public Works, on probation for six months, from 1st January, 1923.

DEPARTMENT OF AGRICULTURE.

Mr. Robert Anthony Patten, Manager, North Bangaroo Stud Farm,—Probationary period extended until 6th May, 1923.

Mr. William James Noble to be Messenger, Rural Industries Branch,—to take effect from 21st February, 1923.

Mr. Philip Waller to be Dairy Instructor, on probation for six months,—as from 6th March, 1923.

DEPARTMENT OF LANDS.

Mr. Ernest Augustine Stinson, Junior Clerk,—from 21st October, 1921. (Confirmation.) (Minl. 1923-1,824.)

DEPARTMENT OF THE ATTORNEY-GENERAL AND OF JUSTICE.

HIS Excellency the Governor, with the advice of the Executive Council, and upon the recommendation of the Public Service Board, has approved of the following appointments:—

Mr. Peardon Pearce Packham to be a Clerk, Crown Solicitor's Office—in pursuance of the provisions of the Public Service (Temporary Officers) Act, 1915, —from 1st April, 1923.

Miss Edith Isabel Haub as Shorthand-writer and Typist, Registrar-General's Department (Confirmation).

HIS Excellency the Governor, with the advice of the Executive Council, has approved of the following appointments:—

Mr. Duncan Frank Parker, Relieving Clerk of Petty Sessions, to act as Clerk of Petty Sessions, Gosford, during the absence of Mr. J. W. Lees, on leave,—from 26th March, 1923; also to act as District Registrar in Bankruptcy at Gosford (to act only at such times as the Police Magistrate is unable to perform the duty), and Registrar of Births, Deaths, and Marriages for the District of Northumberland at Gosford,—from same date.

Sergeant Peter Stewart to act as Clerk of Petty Sessions, Ardlethan, during the absence of Mr. R. C. Sheridan, on leave,—from 19th March, 1923; also to act as Assistant Registrar of Births, Deaths, and Marriages for the District of The Murrumbidgee at Ardlethan,—from same date.

Sergeant William Henry Murphy to act as Clerk of Petty Sessions, Kyogle, during the absence of Mr. T. H. D. See, on leave,—from 29th March, 1923.

DEPARTMENT OF LABOUR AND INDUSTRY.

Mr. Harington Baldwin, Draftsman, Head Office, Department of Lands, Professional Division, to be Clerk, Industrial Registrar's Branch, Clerical Division,—from 10th March, 1923.

CHARLES W. OAKES, Acting Premier.

RETIREMENT.

DEPARTMENT OF EDUCATION

THE following retirement from the Service is hereby notified, the section of the Public Service Act, 1902, under which the retirement was effected, and the last day of service being indicated within brackets:—

Mr. George J. Pitt, Head Teacher of Ironfounding and Moulding, Sydney Technical College [section 66—17th February, 1923].

CHARLES W. OAKES, Acting Premier.

RESIGNATIONS.

THE following resignations from the Public Service are hereby notified, the last day of service being indicated within brackets:—

COLONIAL TREASURER'S DEPARTMENT.

Mr. Bertie Clyde Wall, Clerk State Superannuation Board [26th April, 1923].

Miss Isabelle W. Welch, Sewer, Government Printing Office [20th March, 1923].

DEPARTMENT OF LANDS.

Miss Ada Mabel Breading, Shorthand-writer and Typist, Returned Soldiers' Settlement Branch [15th March, 1923].

DEPARTMENT OF LABOUR AND INDUSTRY

Mr. Walter Samuel Gee, B.A., LL.B., Clerk, Industrial Registrar's Office [17th March, 1923].

CHARLES W. OAKES, Acting Premier.

PUBLIC SERVICE NOTICE.

THE Public Service Board invite applications for the following positions. Application should be made on a form for the purpose, obtainable at the Office of the Board, 39 Hunter-street, Sydney, or from Clerks of Petty Sessions in country districts, and should reach the undersigned not later than the date specified. Salaries other than those at daily, hourly, or weekly rates will be subject to the deductions provided by the Superannuation Act, 1916:—

9th April, 1923.

Department of Public Works.

Engineering Assistants (two required). Pay, £400 per annum. Applicants must possess an engineering degree, and have had, since going through their engineering course, experience upon the carrying out of engineering works, preferably in connection with water supply construction.

Engineering Assistant. Pay, £252 per annum. Applicants must be University graduates. Preference will be given to those having had six months' experience upon sewerage construction.

Engineering Draftsmen (two required). Pay, £400 per annum. Applicants must possess an engineering degree or its equivalent. They should be capable of designing structural steel and reinforced concrete work, and should also have a knowledge of the lay-out of steam and electrically-driven pumping plants.

Engineering Draftsman. Pay, £252 per annum. Applicants must be University graduates. Preference will be given to applicants who have had six months' experience upon dam construction.

Foremen (three required). Pay, £1 per day. Preference will be given to applicants who have had previous experience in tunnel work and dam construction. Applicants must not be more than 50 years of age.

Employment in all the above positions will be in terms of section 44 of the Public Service Act, 1902, and section 3 of the Amending Act, 1903.

T. S. CHAMPION, Secretary.

PUBLIC SERVICE NOTICE.

THE Public Service Board invite applications from officers in the Public Service desirous of being considered for appointment to the undermentioned position. Application should be made on a form (No. 75), which may be obtained at the Office of the Board or at the Government Printing Office, and forwarded through the permanent head of the Department in which the officer is employed, in time to reach the Board not later than the date specified:—

7th April, 1923.

Supervising Surveyor, Registrar-General's Department. Salary, £732 to £832 per annum, according to qualifications. (Professional Division.) Applicants must be qualified Surveyors; have experience in the direction and control of a large staff, and possess administrative ability.

T. S. CHAMPION, Secretary.

PUBLIC SERVICE NOTICE.

THE Public Service Board invite applications for the following positions. Application should be made on a form for the purpose, obtainable at the office of the Board, 39 Hunter-street, Sydney, or from Clerks of Petty Sessions in country districts, and should reach the undersigned not later than the dates specified. Salaries other than those at daily, hourly, or weekly rates will be subject to the deductions provided by the Superannuation Act, 1916:—

23rd April, 1923.

*Shorthand-writer and Typist (female). Clerical Division. Commencing salary, £80 to £149 per annum, according to age and experience, subject to the Public Service Regulations. Competitive examination in the following subjects:—Shorthand, Typing, English (including Dictation), Arithmetic and Precis Writing, will be held on the afternoons of 19th and 26th May, 1923. The examination will be open to persons outside the Public Service, who at the date of examination will be under 19 years of age, or between the ages of 19 and 20 if they have had six months' experience, and persons employed in the Public Service in the capacity of temporary Shorthand-writer and Typist, Office Assistant, &c., provided that sucessful candidates will not be appointed permanently until they reach 18 years of age. Full particulars from the undersigned. Examination fee is 5s., which must be lodged with a Clerk of Petty Sessions or The Treasury, and the receipt therefor forwarded to the Secretary of the Board with the form of application.

5th June, 1923.

Junior Clerks (male). An examination for permanent appointment in the Public Service will be held in Sydney on 28th June, 1923. Subjects:—English, Dictation, Handwriting. Candidates must have passed either the Leaving Certificate examination or Intermediate Certificate examination, as prescribed in Public Service Regulations. Examination fee of 5s. must be lodged with a Clerk of Petty Sessions or the Treasury, and the receipt forwarded to the undersigned.

*In terms of the Public Service Act, suitable applicants already permanently employed in the Public Service will receive first consideration in the filling of permanent positions.

T. S. CHAMPION,
Secretary.

SYDNEY

Printed and published by Alfred James Kent, Acting Government Printer, Phillip-street, 6th April, 1923.

[Price, 6d.]

Government Gazette

OF THE STATE OF

NEW SOUTH WALES.

PUBLISHED BY AUTHORITY.

[REGISTERED AT THE GENERAL POST OFFICE, SYDNEY, FOR TRANSMISSION BY POST AS A NEWSPAPER.]

No. 44.] FRIDAY, 13 APRIL. [1923.

SUPREME COURT AND CIRCUIT COURTS (AMENDMENT) ACT, 1912.

PROCLAMATION.

(L.S.)

W. E. DAVIDSON,
Governor.

12th April, 1923.

I, Sir WALTER EDWARD DAVIDSON, Governor of the State of New South Wales and its Dependencies, in the Commonwealth of Australia, hereby rescind the direction that the sittings of the Supreme Court, or a Judge thereof, for the hearing of civil and criminal causes and matters be holden at the Circuit Town of Hay, on Wednesday, the 18th April, 1923.

By His Excellency's Command,
ALBERT BRUNTNELL.

[6356] GOD SAVE THE KING!

PROCLAMATION—PASTURES PROTECTION ACT, 1912.

(L.S.)

W. E. DAVIDSON,
Governor.

I do hereby declare that the provisions of section 67 of the abovenamed Act be extended to the destruction of wild pigs within the Pastures Protection District of Moree for a period of five years from the 14th February, 1923.

By His Excellency's Command,
FRANK A. CHAFFEY,
Minister for Agriculture.

[1923-308-66 P.P.] [6055]

LOCAL GOVERNMENT ACTS, 1919-1922.

LISMORE WATER SUPPLY—COMPLETION OF EXTENSION OF RETICULATION.

NOTIFICATION.

(L.S.)

W. E. DAVIDSON,
Governor.

THE additional works of water supply, as described in the Schedule hereto, have been completed, and the Council of the Municipality of Lismore is hereby charged with the care and management of such works. [W. 1923-551]

Signed and sealed at Sydney, this twenty-seventh day of March, 1923.

By His Excellency's Command,
FRANK A. CHAFFEY.

GOD SAVE THE KING!

SCHEDULE.

A pipe 4 inches in diameter, extending from an existing pipe at the intersection of Diadem and Uralba streets southerly along Diadem-street, easterly along Esmonde-street, and again southerly along Coleman-street, to Dalley-street, a length of about 64 chains; also the renewal of a pipe 4 inches in diameter in Diadem-street between Leycester and Orion streets, a length of about 8 chains, together with all hydrants, valves, special castings, &c., connected therewith.

[5786]

LOCAL GOVERNMENT ACT, 1919-22.

Narrandera Water Supply—Renewals and Repairs.

NOTIFICATION.

(L.S.)

W. E. DAVIDSON,
Governor.

IT is hereby directed that the sum of seven pounds ten shillings shall be annually set aside by the Council of the Municipality of Narrandera out of the revenue derived from the works of water supply for the town of Narrandera for the purpose of effecting renewals or repairs of additional works the completion of which was notified in Government Gazette No. 23 of the 10th February, 1922.
[W. 1922-3,341]

Signed and sealed at Sydney, this twenty-seventh day of March, 1923.

By His Excellency's Command,
FRANK A. CHAFFEY.

[5509]

LOCAL GOVERNMENT ACTS, 1919-1922.

Gunnedah Water Supply—Liquidation of Indebtedness.

PROCLAMATION.

(L.S.)

W. E. DAVIDSON,
Governor.

THE Minister for Public Works having certified that the whole amount expended on the above works of water supply in connection with the provision of water meters, the acquisition of certain lands, and the carrying out of surveys, is the sum of one thousand two hundred and seventy pounds one shilling and seven pence, I, Sir Walter Edward Davidson, Governor of the State of New South Wales, with the advice of the Executive Council, in pursuance of the power and authority vested in me by the Local Government Acts, 1919-1922, do hereby notify as follows:—

(*a*) The capital debt of the Council in respect of such additional works of water supply is the sum of one thousand two hundred and seventy pounds one shilling and sevenpence

(*b*) The period fixed for repayment of such capital debt is twelve years; and

(*c*) The half-yearly instalments to be paid by the Council in liquidation of such debt, and interest at the rate of four pounds seventeen shillings per centum per annum on the amounts remaining unpaid, is the sum of seventy pounds eight shillings and sixpence.

This proclamation is to be read in lieu of notification relating to "Gunnedah Water Supply—Certificate of amount expended on additional works," as published in the Government Gazette No. 83 of the 10th June, 1921, which is hereby rescinded.

Signed and sealed at Sydney, this eleventh day of April, 1923.
[W. 1923-404]

By His Excellency's Command,
R. T. BALL.

[5312] GOD SAVE THE KING!

NOTIFICATION OF RESUMPTION OF LAND FOR RAILWAY PURPOSES UNDER THE PUBLIC WORKS ACT, 1912.

W. E. DAVIDSON,
Governor.

WHEREAS the Railway Commissioners for New South Wales are desirous of acquiring the land referred to in the Schedule hereto for the purpose of maintaining the traffic on the existing line of railway between Sydney and Nowra by provision of improved access to Banksia Station, which work appears to the Commissioners necessary, and is such work as the Commissioners are authorised to carry out, pursuant to the Government Railways Act, 1912, as amended by the Government Railways (Amendment) Act, 1916, and it is estimated that the cost of completing such work will not exceed the sum of £20,000: And whereas the said land is, in my opinion, required for carrying out the said work: Now, therefore, I, the Governor aforesaid, with the advice of the Executive Council, in pursuance of the Public Works Act, 1912, do hereby direct that the said work shall be carried out under the Public Works Act, 1912, by the said Commissioners, who, in respect of the said work, I hereby declare shall be deemed to be the Constructing Authority; and in further pursuance of the provisions of the said Act, I do hereby direct that the said land may be acquired and taken for the purposes aforesaid under the provisions contained in Division 1 of Part V of the said Act; and I do declare by this notification, to be published in the Government Gazette, and in one or more newspapers published or circulated in the Police District wherein the said land is situated, that the private lands comprised within the descriptions set forth in the Schedule hereto have been resumed for the public purposes hereinbefore expressed, and I declare that the following is the Schedule of land hereinbefore referred to:—

Schedule.

All that piece of land situate in the Municipality of Rockdale parish of St. George county of Cumberland and State of New South Wales being the whole of lot 3 section E as shown on plan numbered 1771 deposited in the office of the Registrar-General Sydney containing about 12¼ perches and said to be the property of A. H. Gould.

Also all that piece of land situate as aforesaid being the whole of lot 56 section E as shown on plan numbered 1771 deposited in the office of the Registrar-General Sydney containing about 12¼ perches and said to be the property of S. Kensell.

Also all that piece of land situate as aforesaid being the whole of lot 55 section E as shown on plan numbered 1771 deposited in the office of the Registrar-General Sydney containing about 12¼ perches and said to be the property of M. A. Roffey.

Also all that piece of land situate as aforesaid being part of lot 54 section E as shown on plan numbered 1771 deposited in the office of the Registrar-General Sydney Commencing at the south-eastern corner of that lot thence bounded on the south by part of the northern side of Godfrey-street bearing west 29 feet thence on the west by a line bearing north 113 feet thence by part of the southern side of lot 12 section E as shown on plan numbered 1771 aforesaid bearing east 29 feet and thence on the east by the eastern boundary of lot 54 aforesaid bearing south 113 feet to the point of commencement and containing about 12 perches and said to be the property of M. Lane.

Also all that piece of land situate as aforesaid being part of lots 9 10 and 11 section E as shown on plan numbered 1771 deposited in the office of the Registrar-General Sydney Commencing at the south-eastern corner of lot 9 aforesaid thence bounded on the south by the southern boundaries of lots 9 10 and 11 section E aforesaid bearing west 90 feet thence on the north-west by a line bearing north 82 degrees 1 minute east 90 feet 10½ inches and thence on the east by part of the eastern boundary of lot 9 section E aforesaid bearing south 12 feet 7½ inches to the point of commencement containing about 2 perches and said to be the property of A. F. Myers.

Also all that piece of land situate as aforesaid being the whole of lot 46 section A as shown on plan numbered 1771 deposited in the office of the Registrar-General Sydney containing an area of 8¼ perches and said to be the property of S. Heap.

Signed at Sydney this fourteenth day of March, 1923.

By His Excellency's Command,
R. T. BALL.

[6271] GOD SAVE THE KING!

BANKS AND BANK HOLIDAYS ACT, 1912.

PROCLAMATION.

(L.S.)

W. E. DAVIDSON,
Governor.

THE following days and dates are hereby appointed to be observed as Public Holidays in the localities hereunder:—

Thursday, 26th April, 1923—Dungog Municipality, Bolwarra, Gloucester, Stroud, and Wallarobba Shires.
Friday, 27th April, 1923—Dubbo Municipality.
Tuesday, 1st May, 1923—Tamworth Municipality.
Thursday, 3rd May, 1923—West Narrabri Municipality.
Friday, 18th May, 1923—Nyngan Municipality.

Signed and sealed at Sydney, this eleventh day of April, 1923.

By His Excellency's Command,
CHARLES W. OAKES.

[6388] GOD SAVE THE KING!

THEATRES AND PUBLIC HALLS ACT, 1908.

PROCLAMATION.

(L.S.)
W. E. DAVIDSON,
Governor.

IT is hereby notified that the provisions of Part II of the abovementioned Act shall be applied to the halls specified in the appended Schedule.

Signed and sealed at Sydney, this twenty-ninth day of March, 1923.

By His Excellency's Command,
J. C. L. FITZPATRICK.

SCHEDULE.

Locality.	Name of Hall.
Dangarsleigh, via Armidale.	School of Arts Hall.
Graman, via Warialda.....	Kent.'s Hall.
Laggan, via Goulburn	Mill Hall.
Long Flat, via Ellenborough.	Long Flat Hall.
Old Bonalbo, via Tabulam	Old Bonalbo Public Hall.
Wangi Wangi, via Lake Macquarie.	Marshell's Hall.
Yass	Memorial Hall.

[6052]

FISHERIES ACT, 1902, AND FISHERIES (AMENDMENT) ACT, 1910.

PROCLAMATION.

(L.S.)
W. E. DAVIDSON,
Governor.

THE taking of oysters from Mr. Walter George Boulton's Oyster Culture Leases Nos. 7,495, 7,826, 9,156, 10,454, 10,662, 11,176, and 11,750, of 100, 200, 500, 300, 500, 450, and 500 yards, respectively, at Nambucca River, and from Mr. Walter Roy Boulton's Leases Nos. 10,547, 10,296, 10,297, 10,298, 10,299, 10,300, and 10,301, of 400, 100, 274, 100, 100, 100, and 65 yards respectively, at Nambucca River, is prohibited for a period of one year from the 1st January, 1923, inclusive, consequent upon the effect of flood waters.

Signed and sealed at Sydney, this tenth day of April, 1923.

By His Excellency's Command,
J. C. L. FITZPATRICK.

[6114] GOD SAVE THE KING!

REVOCATION OF DEDICATIONS—FORESTRY ACT, 1916.

(L.S.)
W. E. DAVIDSON,
Governor.

WHEREAS in pursuance of the provisions of section 19 of the Forestry Act, 1916, resolutions have been passed by both Houses of Parliament that the proposal to revoke the dedications of the hereinafter described lands as State Forests be carried out: Now, I, Sir WALTER EDWARD DAVIDSON, the Governor of the State of New South Wales and its Dependencies, in the Commonwealth of Australia, in pursuance of the provisions of the said Act, and with the advice of the Executive Council, do hereby revoke the said dedications.

THE SCHEDULE.

EASTERN DIVISION.

LAND DISTRICT OF MILTON, CLYDE SHIRE; FORESTRY DISTRICT OF MORUYA.

That part of Boyne State Forest No. 147, dedicated 4th November, 1914, parish of Albert, county St. Vincent, included within the following boundaries: Commencing at the south-eastern corner of portion 35, parish of Albert; and bounded thence by part of the eastern boundary of that portion forming a western boundary of Boyne State Forest No. 147 aforesaid northerly to a north-western corner of the State forest; by part of a northern boundary of the State forest easterly for about 74 chains to a point on the summit of a ridge; by the summit of that ridge generally southerly and south-easterly to a tree marked broad-arrow over D; thence by the summit of another ridge generally south-westerly, north-westerly, and south-westerly to a western boundary of the State forest; and by part of that boundary and a southern boundary of the State forest northerly and westerly, to the point of commencement,—containing an area of 500 acres, more or less, and being the area shown by red edging on heliograph A with papers.
[F. 1920-2,382]

LAND DISTRICT OF TAREE; HASTINGS SHIRE; FORESTRY DISTRICT OF TAREE.

That part of Middle Brother State Forest No. 284, dedicated 22nd December, 1916, parish of John's River, county of Macquarie, containing an area of 650 acres, more or less, within Blocks A and B, referred to in papers Ms. 1921-3,669, and being the area shown by broad brown edging on plan catalogued A. 284, in the Forestry Commission.
[F. 1920-3,848 and 1920-4,187]

CENTRAL DIVISION.

LAND DISTRICT OF NARRABRI; NAMOI SHIRE; FORESTRY DISTRICT OF NARRABRI.

The part of Pilliga East State Forest No. 266, dedicated 1st December, 1916, parish of Cook, county of White, included within the following boundaries: Commencing at a point on the right bank of Coghill Creek due east of the south-eastern corner of the area of 8,400 acres, revoked from the State forest by Gazette of 4th April, 1919; and bounded thence by a line easterly for about 85 chains to its intersection with the southern prolongation of the eastern boundary of water reserve 474, notified 12th May, 1872; by that prolongation and the eastern boundary of that reserve northerly to the left bank of Goona Creek; and by that bank of that creek south-westerly; and by the right bank of Coghill Creek south-easterly, to the point of commencement,—and containing an area of 1,520 acres, more or less.
[F. 1919-5,561]

Signed and sealed at Sydney, this twenty-fourth day of March, 1923.

By His Excellency's Command,
W. E. WEARNE.

[5656] GOD SAVE THE KING!

LOCAL GOVERNMENT ACT, 1919.

PROCLAMATION.

(L.S.)
W. E. DAVIDSON,
Governor.

I, Sir WALTER EDWARD DAVIDSON, the Governor of the State of New South Wales, with the advice of the Executive Council, in pursuance of the Local Government Act, 1919, do hereby declare to be a public wharf the wharf known as "Great Mackerel Beach Wharf," and described as having an area of about 6 perches, fronting portion 9, parish of Broken Bay, county of Cumberland, and vest the control thereof in the Warringah Shire Council.

Signed and sealed at Sydney, this fourth day of April, 1923.

By His Excellency's Command,
J. C. L. FITZPATRICK.

[6057] GOD SAVE THE KING!

LOCAL GOVERNMENT ACT, 1919.

PROCLAMATION.

(L.S.)
W. E. DAVIDSON,
Governor. 4th April, 1923.

ORDINANCE No. 51, respecting "Garbage" is hereby applied to the part of Bowral Municipality, fixed and defined by the Council of the said Municipality as a garbage scavenging district, with boundaries as described in the Schedule hereto.

By His Excellency's Command,
J. C. L. FITZPATRICK.

GOD SAVE THE KING!

SCHEDULE.

Commencing from Bowral-street along the Great Southern Railway line to the Mittagong Rivulet; thence along that rivulet to the point at which it crosses Merrigang-street; thence along Merrigang-street to Holly-street; thence along Holly-street to Bowral-street; thence along Bowral-street, to point of commencement. [5793]

LOCAL GOVERNMENT ACT, 1919.

PROPOSAL TO DECLARE A PORTION OF THE MUNICIPALITY OF BALLINA TO BE A RESIDENTIAL DISTRICT (No. 1).

IT is hereby notified that Ballina Municipal Council has applied to the Governor to declare the portion of the Municipality described in Schedule "A" hereto to be a Residential District (No. 1—Ballina), and to prohibit in such district (1) the erection of any building for use for the purposes of the various trades, industries, manufactures, or shops, which are described in Schedule "B" hereto; (2) the use of any building for any such purposes; and (3) the erection or use of advertisement hoardings.

Any person interested may, within one month from the date of this notice, make representations to the Minister in favour of or against the proposal.

J. C. L. FITZPATRICK,
Minister.

Department of Local Government,
Sydney, 13th April, 1923.

SCHEDULE "A."

That part of the municipality commencing at a point on the bank of North Creek at the south-western end of Wakefield-street; thence along Wakefield-street to Ramsay-street to its intersection with Vere-street; thence along Vere-street to Suvla-street; thence along Suvla-street to Anzac-street; thence along Anzac-street to Ross-street; thence along Ross-street, proceeding in a south-easterly direction to the coast line; thence along the coast line to North Creek; thence along North Creek, to the point of commencement.

SCHEDULE "B."

Proposed Prohibited Buildings, Trades, &c.

Buildings for the purposes of the following trades, industries, manufactures, and shops:—Trades, businesses or manufactures declared to be noxious trades within the meaning of the Noxious Trades Act, 1902; and also the following:—Blacksmithies, wheelwrights, coachtrimmers, factories and workshops, and all other businesses of like nature where persons are employed by any reason whatsoever (not including shops for retail purposes), public motor garages, bottle depots, lime and cement depots, iron and brass foundries, bakeries, timber yards, joinery works, chemical works, stores, buildings in which furniture is packed and stored, public stables for two or more horses.

[6059]

LOCAL GOVERNMENT ACT, 1919.

RYLSTONE SHIRE—PROPOSED ENLARGEMENT OF KANDOS URBAN AREA.

NOTICE.—It is proposed to enlarge the extent of Kandos Urban Area within Rylstone Shire, as declared by proclamation in the Government Gazette of 3rd December, 1920, in such manner that it shall have boundaries as set out in the Schedule hereto.

The effect of the proposed alteration will be to add to the existing urban area sections 1 and 2 of subdivision of part of portion 155, parish of Rylstone, county of Roxburgh; and sections 1 and 2 of subdivision of part of portion 63 of the aforesaid parish and county.

Within one month from the date of this notice, any person interested may make written representations to the Minister on the question.

J. C. L. FITZPATRICK,
Minister.

Department of Local Government,
Sydney, 13th April, 1923.

SCHEDULE.

Parish of Rylstone, county of Roxburgh: Commencing at the north-eastern corner of portion 179; and bounded thence by the northern boundary of that portion westerly; by a line south-westerly to the south-eastern corner of portion 126; by part of the southern boundary of that portion to a point in the northerly prolongation of the eastern boundary of portion 29, parish of Wells, county of Roxburgh; by that prolongation and the eastern boundary of the said portion 29 and of portion 28 southerly to the north-western corner of portion 70, parish of Rylstone; by the western boundary of that portion, part of the northern, the western, and the southern boundaries of portion 75, parish of Rylstone, to a north-western boundary of the land occupied by the Great Western Railway; by a line south-easterly to the western extremity of the northern boundary of portion 176; by the northern boundary of that portion easterly to the western boundary of portion 152; by part of that boundary, its extension northerly to the south-eastern corner of portion 143; by the eastern boundary of that portion and part of the eastern boundary of portion 44, the southern and eastern boundaries of portion 153, a line northerly to the southern boundary of portion 141, part of the southern, the eastern, and the northern boundary of that portion, part of the eastern boundary of portion 116, northerly to the southern boundary of portion 51; by parts of the southern and eastern boundaries of that portion, and the southern boundaries of lots 1 to 8, section 1, easterly to the south-eastern corner of the said lot 8; by the eastern boundary of that lot, a line, and the eastern boundary of lot 5, section 2; by the northern boundary of that lot, lots 4, 3, and 1 of the said section 2 westerly; by part of the eastern boundary of lot 1, section 11, northerly, its northern boundary and a line westerly, to the north-eastern corner of lot 1, section 12; by a line, the eastern boundaries of lots 2, 3, 4, and 5, section 2, northerly; by the northern boundary of the said lot 5, a line, and the northern boundaries of lots 16, 11, 10, 9, 8, 7, 6, 5, 4, 3, and 2, section 1, and a line westerly to the south-western boundary of land occupied by the Great Western Railway; by part of that boundary south-westerly to a point in the easterly prolongation of the northern boundary of portion 179 aforesaid; and thence by that prolongation westerly, to the point of commencement. [5960]

[6266] Premier's Department,
Sydney, 13th April, 1923.

HIS Excellency the Governor directs it to be notified that he has authorised the recognition of Mr. J. Rosing as Consul for Latvia. Mr. Carl Alksne, Consular Agent, has resigned.

CHARLES W. OAKES.

[6270] Sydney, 13th April, 1923.

PARLIAMENTARY ELECTORATES AND ELECTIONS ACT, 1912, AS AMENDED BY SUBSEQUENT ACTS.

IT is hereby notified, for general information, that James Daniel Walker, Clerk of Petty Sessions, Paddington, has been appointed as an Assistant Electoral Registrar for the Electoral District of Eastern Suburbs, in pursuance of the provisions of the abovementioned Act, in lieu of Connell, on leave,—to take effect from 5th May, 1923.

The following persons have been appointed as Deputy Electoral Registrars for the Electoral Districts set against their respective names, in pursuance of the provisions of the abovementioned Act,—to take effect from the dates specified, viz.:—

Constable Allan Royal Raylor, Bethungra, Cootamundra (Bethungra), in lieu of Cahill (transferred)—from 21st March, 1923.

Constable Frederick James Wiggins, Bobadah, Murrumbidgee (Bobadah), in lieu of Collins (transferred)—from 23rd March, 1923.

First Class Constable Charles W. North, Cabramatta, Cumberland (Cabramatta), from 1st March, 1923.

First Class Constable Charles Manning Buttsworth, Coramba, Oxley (Coramba), in lieu of Pritzler (transferred)—from 14th March, 1923.

Constable Cecil William Marsh, Enngonia, Sturt (Enngonia), in lieu of Considine (transferred)—from 18th March, 1923.

Richard Henry Hicks, Clerk of Petty Sessions, Gilgandra, Wammerawa (Eumungerie, Gilgandra), in lieu of Avery (transferred)—from 1st May, 1923.

Third Class Sergeant Edward Henry Sampson, Griffith, Murrumbidgee (Griffith), in lieu of Ford (transferred)—from 24th March, 1923.

First Class Constable John Ford, Illabo, Cootamundra (Illabo), in lieu of Taylor (transferred)—from 26th March, 1923.

First Class Constable Herbert William Unwin, Kangaroo Valley, Wollondilly (Kangaroo Valley), in lieu of Sampson (transferred)—from 23rd March, 1923.

Charles James Coghlan, Clerk of Petty Sessions, Lithgow, Bathurst (Lithgow, Lithgow Environs), in lieu of Cusick (relieved)—from 1st March, 1923.

Third Class Sergeant Arthur Armstrong Waratah, Newcastle (Waratah), in lieu of Boland (transferred)—from 20th February, 1923.

Harold Leslie Pelham, Clerk of Petty Sessions, West Wyalong, Murrumbidgee (West Wyalong), in lieu of Grugeon (transferred)—from 9th April, 1923.

The following persons have been appointed as Assistant Deputy Electoral Registrars for the Electoral Districts set against their respective names, in pursuance of the provisions of the aforesaid Act,—to take effect from the dates specified, viz.:—

Richard Henry Hicks, Relieving Clerk of Petty Sessions, Ballina, Byron (Ballina, Ballina Environs), in lieu of Doolan (on leave)—from 12th March, 1923.

Harold Palser, Clerk of Petty Sessions, Bellingen, Oxley (Bellingen), in lieu of Copeland (on leave)—from 7th March, 1923.

Arthur Charles McDonald, Acting Clerk of Petty Sessions, Carcoar, Cootamundra (Carcoar), in lieu of Paton (on leave)—from 24th February, 1923.

Charles Thomas Howard, Acting Clerk of Petty Sessions, Corowa, Murray (Corowa), in lieu of Gelding (on leave)—from 7th February, 1923.

Eric James Gibson, Clerk of Petty Sessions, Grenfell, Cootamundra (Grenfell, Grenfell Environs), in lieu of Swiney (on leave)—from 15th March, 1923.

George Francis Levett, Jerry's Plains, Maitland (Jerry's Plains), in lieu of Jaggers (on leave)—from 21st February, 1923.

Clarence Howie, Relieving Clerk of Petty Sessions, Kurri Kurri, Newcastle (Kurri Kurri), in lieu of Brown (on leave)—from 5th March, 1923.

Constable Victor Algin Brodie, Millthorpe, Bathurst (Forest Reefs, Millthorpe), in lieu of McLean (on leave)—from 7th February, 1923.

William James O'Hanlon, Acting Clerk of Petty Sessions, Nowra, Goulburn, Wollondilly (Nowra and Nowra Environs, Bomaderry)), in lieu of Youdale (pending permanent arrangements)—from 1st March, 1923.

Robert Wycliff Atwill, Acting Clerk of Petty Sessions, Penrith, Cumberland (Penrith, Penrith Environs), in lieu of Naylor (on extended leave)—from 12th March, 1923.

Frederick George Pocock, Acting Clerk of Petty Sessions, Ryde, Ryde (North Ryde, Ryde, West Ryde), in lieu of Foster (on leave)—from 20th February, 1923.

Robert Donaldson, Clerk of Petty Sessions, Ryde, Ryde (North Ryde, Ryde, West Ryde), in lieu of Foster (on leave)—from 19th March, 1923.

Constable Clare Sylvester Newland, Sunny Corner, Bathurst (Sunny Corner), in lieu of Dolman (on leave)—from 7th February, 1923.

First Class Constable William Ferguson Reid, Rozelle, Balmain (Rozelle East, Rozelle West), in lieu of Gray (on leave)—from 1st April, 1923.

Edward Percy Cusick, Relieving Assistant Clerk of Petty Sessions, Wagga Wagga, Murray (North Murrumbidgee, Wagga Wagga, Wagga North, Wagga Wagga South), in lieu of Hazel (on leave)—from 5th March, 1923.

Sidney Ernest Beaver, Clerk of Petty Sessions, Wollongong, Wollondilly (Keira, Wollongong), in lieu of Haydock (on leave)—from 12th March, 1923.

E. H. FARRAR.

APPOINTMENT.

CHIEF SECRETARY'S DEPARTMENT AND OFFICE OF THE MINISTER OF PUBLIC HEALTH.

THE Governor-in-Council has appointed

William Nivison Kelman, Assistant Manager, Commonwealth Bank, Sydney, to the Commission of the Peace for the State of New South Wales.

RESIGNATION.

THE Governor-in-Council has accepted the resignation tendered by

William Horace Stevens, of Rockley, of his position as a Justice of the Peace for the State of New South Wales.

REMOVAL.

THE Governor-in-Council has approved of the removal of the name of George William O'Dwyer, of 1 St. James road, Waverley, from the Commission of the Peace for the State of New South Wales.

E. H. FARRAR
(for Chief Secretary and Minister of Public Health).

APPOINTMENTS.

HIS Excellency the Governor, with the advice of the Executive Council, has approved of the following appointments:—

CHIEF SECRETARY'S DEPARTMENT AND OFFICE OF THE MINISTER OF PUBLIC HEALTH.

Government Medical Officers.

Frank Eric Raymond Biggs, Esquire, M.B., Mast. Surg., Univ. Syd., as Government Medical Officer at Warren, vice Dr. Leeds, resigned.

DEPARTMENT OF THE ATTORNEY-GENERAL AND OF JUSTICE.

Reverend William Hotston to be Honorary Assistant Church of England Chaplain, Parramatta Gaol, during the absence of the Reverend T. Hillhouse Taylor,—from 1st April, 1923.

Mr. George Thompson, J.P., to be an "Appointed Member" of the Licensing Court for the Licensing District of Cootamundra, vice Mr. E. Doidge, resigned,—from 22nd March, 1923.

Mr. Alfred Joseph Relph, Acting Crown Land Agent, Cooma, to act as Registrar of Births, Deaths, and Marriages for the District of Manaro, at Cooma, during the absence of Mr. F. Z. Moriarty, on leave, on the 12th and 13th March, 1923.

Mr. John Blenner McJannett to act as Assistant Registrar of Births, Deaths, and Marriages for the District of Queanbeyan, at Bungendore, during the absence of Mr. J. J. McJannett, on leave,—from 29th March, 1923.

DEPARTMENT OF AGRICULTURE.

Mr. P. W. V. Arthur, to be Inspector of Stock, at Cobar, Stock and Brands Branch, in pursuance of the provisions of section 13 of the Pastures Protection Act,—from 1st April, 1923.

CHARLES W. OAKES, Acting Premier.

APPOINTMENTS.

DEPARTMENT OF AGRICULTURE.

THE undermentioned persons have been appointed Trustees of the Commons stated, to hold office until the 31st December, 1924, in terms of the provisions of the Commons Regulation Act, 1898:—

Finley—James Simpson, Edward Henry Martin, Albert Chesser, John Bernard Powell, Arthur Victor Tongs.

Essington—Edwin Spencer Smith, Thomas Kessey, Roy Dugan West, Harry Mathison, George Patrick Armstrong.

Walbundrie—Joseph Loftus, Robert Brannan, William Sweet, William Brown, John Newey.

Woodenbong—William Buchanan, George Triggs, Louis Kirkmaster, Clarence Hoffman, William White.

Elsmore—James Richard Dawson, vice Peter McCann, resigned.

Palmer's Oakey—Septimus Greentree, vice Duncan McKinnon, deceased.

Vine and Vegetation Diseases and Fruit Pests Act, 1912.

Mr. Alfred Lindeman Kelman has been authorised to act as Inspector under the abovementioned Act up till 31st May, 1923.

F. A. CHAFFEY,
Minister for Agriculture.

TRUSTEES—BULLADELAH SCHOOL OF ARTS.

Messrs. Charles Ogleby Pile and William Henry Gooch, junior, have been appointed as Trustees of the land held for the purposes of a School of Arts at Bulladelah, in lieu of Messrs. Archibald MacPherson (resigned), and Charles J. Stocker (deceased), whose offices have been declared vacant.

ALBERT BRUNTNELL,
Minister of Public Instruction.

APPOINTMENT.

COLONIAL TREASURER'S DEPARTMENT.

HIS Excellency the Governor, with the advice of the Executive Council, and upon the recommendation of the Inspector-General of Police, has approved of the undermentioned Police Officer being appointed an Inspector under the Tobacco Act (47 Victoria No. 12):—

Constable Frederick James Wiggins, stationed at Bobadah,—as from the 23rd March, 1923, vice Constable H. R. Collins, transferred.

CHARLES W. OAKES, Acting Premier.

PURSUANT to the Irrigation Act, 1912, and the Acts amending the same, the Water Conservation and Irrigation Commission has, with the approval of the Governor, made the following new Regulation No. 3A.

FRANK A. CHAFFEY,
Minister for Agriculture.

The Water Conservation and Irrigation Commission doth hereby, pursuant to the Irrigation Act, 1912, and the Acts amending the same, make the following new Regulation No. 3A to be read as immediately following Regulation No. 3, published in the Gazette No. 112, of 16th July, 1913.

Riding or Driving on Plantation Reserves.

3A. Unless with the consent of the Commission, no person shall, on any plantation reserve within an Irrigation Area, ride on horseback, drive any vehicle or machine, lead any horse or horses, or drive any stock.

Sealed with the Seal of the Water Conservation and Irrigation Commission this third day of April, 1923.

The Common Seal of the Water Conservation and Irrigation Commission was hereunto affixed by Henry Harvey Dare, a Commissioner appointed under the Irrigation Act, 1912, as amended by the Irrigation (Amendment) Act, 1916, and Irrigation (Amendment) Act, 1918, in the presence of,— (L.S.)

H. H. DARE,
Commissioner.

H. Bevan,
Acting Secretary.

[5792]

BIRDS AND ANIMALS PROTECTION ACT, 1918.

Open Seasons.

OPEN seasons, in pursuance of the Birds and Animals Protection Act, 1918, have been declared as under, viz.:—

Until 30th April, 1923, inclusive, in respect of kangaroos, wallaroos, and wallabies, for the Pastures Protection District of Canonba.

Until 30th June, 1923, inclusive, in respect of kangaroos, for the parish of Eckford, in the county of Jamison, within the Pastures Protection District of Narrabri.

J. C. L. FITZPATRICK
(for Chief Secretary and Minister of Public Health).
[6361]

BIRDS AND ANIMALS PROTECTION ACT, 1918.

Open Season.

AN open season in pursuance of the Birds and Animals Protection Act, 1918, has been declared as under, viz.:—Until 30th June, 1923, inclusive, in respect of wallabies and satin birds for the parishes of Moruya, Burra, Donovan, and Merricumbene, in the county of Dampier.

E. H. FARRAR
(for Chief Secretary and Minister of Public Health).
[6347]

[6365] Sydney, 27th March, 1923.

NOTIFICATION OF GRANTING OF OYSTER CULTURE LEASES.

IT is hereby notified that leases for the purpose of oyster culture of the lands hereinafter specified have been granted to the undermentioned persons.

The leases are subject to the Fisheries Acts and the Regulations thereunder, and to the special conditions set out hereunder.

E. H. FARRAR.

---

*Lease No. 12,047 (inferior lands), to Sydney Alfred Wood, of Pindimar, situated Hawkesbury River, about 2 a. 0 r. 11 p. (plan cat. No. H. 325-41), five years from 27/3/1923; annual rental, 10s.—under section 12 (33B) Fisheries (Amendment) Act, 1910 (Fisheries Act, 1902).

*Lease No. 12,078 (inferior lands), to Arthur Gordon Briggs, of 11 McLeod-street, Mosman, situated Deep Creek, frontage 691¾ yards (plan cat. No. D. 1-23), five years from 27/3/1923; annual rental, £3 10s.—under section 12 (33B) Fisheries (Amendment) Act, 1910 (Fisheries Act, 1902).

*Lease No. 12,082 (inferior lands), to Francis Lachlan Longworth, of Coopernook, situated Manning River, frontage 450 yards (plan cat. No. M. 289-31), five years from 27/3/1923; annual rental, £1 3s.—under section 12 (33B) Fisheries (Amendment) Act, 1910 (Fisheries Act, 1902).

*Lease No. 12,091 (inferior lands), to William George Wheeler, of Greenwell Point, situated Kurrarong Creek, frontage 100 yards (plan cat. No. K. 6-55), five years from 27/3/1923; annual rental, 10s.—under section 12 (33B) Fisheries (Amendment) Act, 1910 (Fisheries Act, 1902).

Lease No. 12,069 (average lands), to Charles Edwin Brasington, of Panbula, situated Panbula River, frontage 200 yards (plan cat. No. P. 174-98), fifteen years from 27/3/1923; annual rental, £2—under section 12 (33) Fisheries (Amendment) Act, 1910 (Fisheries Act, 1902).

Lease No. 12,070 (average lands), to Charles Edwin Brasington, of Panbula, situated Panbula River, frontage 100 yards (plan. cat. No. P. 173-98), fifteen years from 27/3/1923; annual rental, £1—under section 12 (33) Fisheries (Amendment) Act, 1910 (Fisheries Act, 1902).

Lease No. 12,175 (average lands), to Elizabeth Buie, of Brooklyn, situated Hawkesbury River, frontage 184 yards (plan cat. No. H. 328-41), fifteen years from 27/3/1923; annual rental, £2 15s.—under section 12 (33) Fisheries (Amendment) Act, 1910 (Fisheries Act, 1902).

Special Conditions.

*No oysters may be removed from Oyster Leases Nos. 12,047, 12,078, 12,082, and 12,091 during the first year of their term. If any such lease be renewed for a second term of five years, it shall be subject to redetermination of rental during the ninth or any later year for a further (third) term of five years.

[6366] Sydney, 13th April, 1923.

FISHERIES ACTS—RENEWAL OF LEASE.

APPROVAL has been given for the renewal of William Longworth's Oyster Culture Lease No. 5,415, of 300 yards, at Port Stephens, for a term of fifteen years from 1st May, 1923, at an annual rental of £3.

E. H. FARRAR.

[6367] Sydney, 13th April, 1923.

FISHERIES ACTS—RENEWAL OF LEASES.

APPROVAL has been given for the renewel of the Oyster Culture Leases specified, for a term of fifteen years, from the dates and at the rentals respectively set forth.

E. H. FARRAR.

SCHEDULE.

Lease No.4,783, James Adam Brodie, 100 yards, at Bellinger River; annual rental, £1,—from 1st June, 1923.

Lease No. 5,248, James Adam Brodie, 300 yards, at Bellinger River; annual rental, £3,—from 1st July, 1923.

Lease No. 5,336, Ernest Symonds, 400 yards, at Port Stephens; annual rental, £4,—from 1st June, 1923.

[6362] Chief Secretary's Office, Sydney, 13th April, 1923.

SUPPOSED ARSON.—£25 REWARD.

IN the event of the fire which destroyed one stack of wheaten hay, containing about 12 tons, situated at Goobang, near Parkes, the property of Peter Aloysius McGirr, on the 5th February, 1923, having been caused by an incendiary: Notice is hereby given that a reward of Twenty-five Pounds (£25) will be paid by Government for such information as shall lead to the apprehension and conviction of the guilty person or persons. In addition to the above reward, His Excellency the Governor will be advised to extend a free pardon to any accomplice, not being the person who actually caused the said fire, who shall first give such required information. This reward to remain in force for three months only.

J. C. L. FITZPATRICK.

[6363] Chief Secretary's Office, Sydney, 13th April, 1923.

SUPPOSED ARSON.—£75 REWARD.

IN the event of the fire which damaged premises situated in Baylis-lane, Wagga Wagga, owned and occupied by John Blair, Wagga Wagga, as an Open Air Picture Theatre and Stadium, on the 25th February last, having been the act of an incendiary: Notice is hereby given that a reward of Twenty-five Pounds (£25) will be paid by the Government, in addition to a reward of Fifty Pounds (£50) offered by the said John Blair, for such information as shall lead to the apprehension and conviction of the guilty person or persons. In addition to the above reward, His Excellency the Governor will be advised to extend a free pardon to any accomplice, not being the person who actually caused the said fire, who shall first give such required information. This reward to remain in force for three months only.

J. C. L. FITZPATRICK.

[6387] Department of the Attorney-General and of Justice, Sydney, 11th April, 1923.

HIS Excellency the Governor, with the advice of the Executive Council, has been pleased to appoint the undermentioned gentlemen to prosecute on behalf of the Crown at the ensuing sittings of the Supreme Court, at the Circuit Towns set opposite their respective names:—

Francis Leonard Flannery, Esquire, Dubbo,—commencing on 18th April, 1923.

Bryan Cecil Fuller, Esquire, Goulburn,—commencing on 26th April, 1923.

Keith Aubrey Ferguson, Esquire, Maitland,—commencing on 26th April, 1923.

Alexander Windeyer Ralston, Esquire, Broken Hill,—commencing on 27th April, 1923.

HIS Excellency, with the like advice, has also been pleased to appoint

Percy Valentine Storkey, Esquire, V.C., Barrister-at-Law, to prosecute on behalf of the Crown at the ensuing sittings of the Quarter Sessions at Deniliquin,—commencing on the 23rd April, 1923.

T. R. BAVIN.

[6378] Office of the Minister of Public Health, Sydney, 13th April, 1923.

PUBLIC HEALTH ACT, 1902—SECTION 55.

UNHEALTHY building land at Taren Point, Kumulla, and Holt roads, Toorak and Alexander avenues, Smith-street, Woodlands, Box, Shirley, and Parraweena roads, Sutherland Shire, comprising the whole of portions 30, 32, and 33, part of portion 31, part of section 1, Taren Point Estate No. 3, part of Taren City Estate, part of section 6, Taren Point Estate No. 3, part of Taren City Estate 2nd subdivision, part of section C, Taren Point Estate No. 3, part of section E of the same estate, lot 12 and part of lot 56, Holt-Sutherland Estate, Parraweena subdivision.

THE Board of Health have reported that after due inquiry they are of opinion that it would be prejudicial to health if certain land situated in the Shire of Sutherland, and described in the Schedule hereunder, were built upon in its present condition.

The Board of Health have further reported that in order to render such land fit to be built upon it is necessary that—

(a) the present surface of the land be covered with clean soil or sand to a height of three feet above the level of high-water mark during spring tides as recorded at the mouth of George's River;

(b) the surface of all that part of the land which is included within the walls of every building which may be built upon it, except buildings erected upon piles or piers, be covered with a layer of concrete composed of the following ingredients, namely:—

one measure of cement of approved brand; three and a half measures of clean, sharp sand, free from loam or organic matter; six and a half measures of broken metal or gravel, 2½-inch gauge, laid six inches thick, properly spread and well rammed;

(c) all floors to be laid on joists not less than one foot six inches above the concrete covering, the space thus formed to be ventilated by the insertion of one air brick measuring 9 x 6 inches to every six feet (lineal) of foundation, except in the case of buildings erected on piles or piers, the floors of which are to be laid on joists not less than one foot six inches above the filling upon such land;

(d) the space between piles or piers be left open; the whole of the work to be done to the satisfaction of the Board of Health.

Now, therefore, in pursuance of the power and authority vested in me by section 55 (1) of the Public Health Act, 1902, I hereby declare that such land shall not be built upon until the measures above referred to, which are also specified in a document deposited in the office of the Local Authority (the Council of the Shire of Sutherland), and open to inspection of any person, have been complied with, or until this notice has been revoked by me.

J. C. L. FITZPATRICK
(for Chief Secretary and Minister for Public Health).

SCHEDULE.

All that piece or parcel of land situated within the Shire of Sutherland, parish of Sutherland, county of Cumberland, comprising the whole of portions 30, 32, and 33; the whole of portion 31 excepting those parts of residential lots 8 to 18 both inclusive lying between Alexander-avenue and a line 250 feet distant from and parallel thereto; those parts of portion 29 south of Toorak-avenue, east and north of Alexander-avenue with the exception of those parts of residential lots 1 to 8 both inclusive lying between Alexander-avenue and a line 250 feet distant from and parallel thereto; that part of lot 65, Taren City Estate 2nd subdivision, shown on deposited plan 9,352, lying between a line 100 feet distant from and parallel to Woodlands-road and the eastern boundary of that lot; lots 25 to 35 both inclusive, section 6, Taren Point Estate No. 3, shown on deposited plan 6,451; parts of lots 36 to 38 both inclusive of the same estate lying between a line 60 feet distant from and parallel to Woodlands-road and the eastern boundaries of those lots; parts of lots 39 to 41 both inclusive of the same estate lying between a line 100 feet distant from and parallel to Woodlands-road and the eastern boundaries of those lots; lots 38

to 45 both inclusive, section 1 of the same estate; part of lot 46 of the same estate lying between a line 40 feet distant from and parallel to Holt-road and the western boundary of that lot; parts of lots 47 and 48 of the same estate lying between a line 50 feet distant from and parallel to Holt-road and the western boundaries of those lots; parts of lots 128 to 132 both inclusive, Taren City Estate, shown on deposited plan 9,230, lying between a line 60 feet distant from and parallel to Holt-road and the north-western boundaries of those lots; parts of lots 133 to 144 both inclusive of the same estate lying between a line 85 feet distant from and parallel to Holt-road and the north-western boundaries of those lots; parts of lots 145 to 158 both inclusive of the same estate lying between a line 66 feet distant from and parallel to Holt-road and the north-western boundaries of those lots; lots 159 to 162 both inclusive of the same estate; parts of lots 163, 164, 165 of the same estate lying between a line 40 feet distant from and parallel to Holt-road and the south-western boundaries of those lots; the whole of lot 166 of the same estate, and all that part of portion 28 south and south-west of Holt-road; lots 2 to 7 both inclusive, 15 to 44 both inclusive, section C, Taren Point Estate No. 3, shown on deposited plan 8,529; those parts of lots 8 to 10 both inclusive of the same section lying between a line 100 feet distant from and parallel to Shirley-road and the eastern boundaries of those lots; those parts of lots 62 to 65 both inclusive, section E, of the same estate, lying between Box-road and the line 190 feet distant from and parallel thereto; the whole of lots 42 to 61 both inclusive of the same section; parts of lots 24 to 35 both inclusive of the same section lying between a line 100 feet distant from and parallel to Parraweena-road and the northern boundaries of those lots; lot 12, Holt-Sutherland Estate, Parraweena subdivision, shown on deposited plan 6,359; that part of lot 56 described as follows:—Commencing at the south-east corner of that lot; and bounded thence on the south by the northern side of Kumulla-road to a point 250 feet from Taren Point road; thence by a line bearing north-westerly to the north-west corner of that lot; thence easterly by the northern boundary of that lot to Taren Point road; thence southerly by that road, to the point of commencement.

All the abovenamed deposited plans are lodged at the office of the Registrar-General, Sydney.

[6358] Department of Labour and Industry, Sydney, 3rd April, 1923.

EARLY CLOSING (AMENDMENT) ACT, 1900.

PUBLIC NOTICE.

I HEREBY notify that, in accordance with the result of a majority of those voting at a poll held on the 24th day of March, 1923, under the provisions of section 3 of the Early Closing (Amendment) Act, 1900, in the Country Shopping District of BALRANALD, the closing times for all shops, except shops mentioned in Schedule One to the Early Closing Act, 1899, and in the Schedule to the Saturday Half-Holiday Act, 1910, shall continue to be as follow:—

On Saturday ..... One o'clock.
On Friday ..... Ten o'clock.

E. H. FARRAR,
Minister.

[6346] Sydney, 13th April, 1923.

STOCK DISEASES (TICK) ACTS, 1901-1915.

THE undermentioned stock have been seized at Mullumbimby, and if not claimed within seven (7) days after Gazette notice, will be sold under my directions and in accordance with regulations 6 and 7 of abovenamed Act.

[1923-205-18 I.S.].

F. A. CHAFFEY.

One roan bull, about 2 years, unbranded. Seized 2nd March, 1923, on Myocum-road.
One red and white heifer, RB near rump. Seized 2nd March, 1923, on Myocum-road.
One yellow Jersey cow, 5B on rump. Seized 2nd March, 1923, on Myocum-road.
One red cow, like R O near rump. Seized 2nd March, 1923, on Myocum-road.

[6269] Sydney, 13th April, 1923.

STOCK DISEASES (TICK) ACTS, 1901-1915.

THE undermentionod stock have been seized at Ballina, and if not claimed within seven (7) days after Gazette notice, will be sold under my directions and in accordance with regulations 6 and 7 of abovenamed Act.

[1923-205-18 I.S.]

F. A. CHAFFEY.

Red and white cow, no brand.
Black Jersey heifer, no brand.
Red heifer, about 18 months (brindle head), no brand.
Roan heifer, about 2 years, no brand.
Yellow poddy heifer, about 12 months, no brand.
Red and white heifer (strap round neck), no brand.
Blue roan heifer, no brand.
Red and white cow, HG near rump.
Red and white heifer, J near rump.
Jersey heifer, about 2 years (yellow), no brand.
Red poddy heifer, about 15 months, no brand.
Red and white poddy heifer, about 18 months, no brand.
Red and white poddy heifer, about 18 months, no brand.
Brown and white cow (scaley back), no brand.
Yellow poddy heifer, branded ◇J◇
Yellow steer, about 2 years, no brand.
Brown and white cow, like ϖ off rump.
Yellow and white bull calf, no brand.
Roan heifer, branded A2.
Red and white steer, about 18 months, no brand.
Red and white heifer, about 18 months, no brand.
Yellow cow, no brand.
Yellow cow, no brand.
Bay gelding (fistular).
Roan taffy gelding, branded ♡
Black mare, scar on point of near shoulder, no brand.
Creamy gelding, aged, branded ⊏
Bay draught gelding, blazed face, no brand.
Chestnut gelding, white hind feet, star on forehead, aged, no no brand.
Black mare, aged, branded BE
Bay gelding, white hind feet, branded DN
Creamy mare, white spots along back, branded 29.
Chestnut pony mare, blazed face, no brand.
Bay gelding, about 17 hands, brand like ♣H.
Bay mare, star on forehead, aged, no brand.
Chestnut gelding, about 4 years, off white front fetlock, and near white hind fetlock, no brand.
Chestnut mare, aged, no brand.
Chestnut colt foal, no brand.
Bay mare, aged, no brand.
Brown mare, aged, hollow back, star on forehead, no brand.
Brown gelding (heavy), four white fetlocks, like 5 near shoulder, and ♡ off shoulder.
Brown mare, aged (ringbone), white off hind fetlock, no brand.
Bay gelding, about 16 hands, four white fetlocks, no brand.
Chestnut pony gelding, white spot on saddle, near side, no brand.
Chestnut mare, aged, off white hind fetlock, no brand.
Bay mare, star on forehead, JJJ near shoulder.
Bay gelding, 6YU over 25 near rump.

NOTIFICATION OF RESUMPTION OF LAND UNDER THE PUBLIC WORKS ACT, 1912.

IT is hereby notified and declared by His Excellency the Governor, acting with the advice of the Executive Council, that so much of the land hereunder described as is Crown land has been appropriated, and so much thereof as is private property has been resumed, under the Public Works Act, 1912, for the following public purpose, namely, the provision of public offices at Newcastle for the Commissioners of the Government Savings Bank of New South Wales, and is vested in the Minister for Public Works as Constructing Authority on behalf of His Majesty.—Dated this twenty-seventh day of March, one thousand nine hundred and twenty-three.

W. E. DAVIDSON,
Governor.

By His Excellency's Command,

R. T. BALL,
Minister for Public Works.

DESCRIPTION OF LAND REFERRED TO.

All that piece or parcel of land, in area 23¾ perches or thereabouts, being allotment 218, as occupied, situated in the City of Newcastle, parish of Newcastle, county of Northumberland, State of New South

Wales: Commencing at a point on the northern building line of Hunter-street distant 56 feet 1 inch westerly from its intersection with the western building line of Bolton-street; and bounded thence towards the south by part of the said northern building line of Hunter-street, being a line bearing 276 degrees 38 minutes for 57 feet 2½ inches; on the west by a line passing along the centre of a 9-inch party wall bearing 7 degrees 22 minutes for 65 feet 10¼ inches; on the north by a line bearing 97 degrees 9 minutes for 4½ inches; again on the west by a line passing along the eastern face of a brick wall bearing 7 degrees 9 minutes for 48 feet 9 inches; again on the north by a line passing along the southern face of a brick wall bearing 96 degrees 14 minutes for 13 feet 9¾ inches; on the east by a line being part of the western boundary of the land comprised in Real Property Act Application No. 22,382, bearing 186 degrees 21 minutes for 6½ inches; again on the north by the southern boundary of the land comprised in the said Real Property Act Application No. 22,382, being a line passing in part along the southern face of a brick wall bearing 95 degrees 58 minutes for 33 feet to the south-western corner of the land comprised in Certificate of Title, volume 1996, folio 207; again on the north by part of the southern boundary of the land comprised in that Certificate of Title, being a line passing between two walls bearing 96 degrees 24 minutes for 9 feet 6¾ inches; again on the east by the western boundary of the land comprised in Certificates of Title, volume 1674, folio 135, and volume 1739, folio 28, being a line passing in part along the western face of a wall and in continuation thereof, bearing 187 degrees 3 minutes for 114 feet 7 inches, to the point of commencement, be the several dimensions mentioned herein all a little more or less, and said to be in the possession of the trustees of the late Clarence Hewson Hannell.

[Misc. 1923-1,087] [5819]

NOTIFICATION OF RESUMPTION OF LAND UNDER THE PUBLIC WORKS ACT, 1912.

SO much of the land hereunder described as is Crown land has been appropriated, and so much thereof as is private property has been resumed for a certain public purpose, namely, the supply of water to the City of Sydney and its suburbs, and is vested in the Minister for Public Works as Constructing Authority.—Dated this fourth day of April, one thousand nine hundred and twenty-three.

W. E. DAVIDSON,
Governor.

By His Excellency's Command,

R. T. BALL,
Minister for Public Works.

Descriptions of Land referred to.

All that piece or parcel of land situate within the Municipality of Waterloo, parish of Alexandria, county of Cumberland, State of New South Wales, being the whole of lot 15, as shown on deposited plan No. 10,721, at the Registrar-General's Office, Sydney, and being part of the land comprised within Certificate of Title, registered volume 3,116, folio 45. and containing an area of 8 perches, or thereabouts: Commencing at a point on the south-western building line of Cooper-lane, being the easternmost corner of lot 14 on the said deposited plan No. 10,721; and bounded thence on the north-west by the south-eastern boundary of that lot, being a fenced line bearing 249 degrees 11 minutes 101 feet 4 inches to the northernmost corner of lot 2 of the same deposited plan; thence on the south-west by part of the north-eastern boundary of that lot, being a fenced line bearing 154 degrees 19 minutes 21 feet 6¼ inches to the westernmost corner of lot 16 of the said deposited plan No. 10,721; thence on the south-east by the north-western boundary of that lot, being a fenced line bearing 69 degrees 28 minutes 47 feet 8½ inches to the southernmost corner of a brick building; and thence by a line bearing 69 degrees 53 minutes 53 feet 7 inches to the south-western building line of Cooper-lane aforesaid; and thence on the north-east by part of that building line of that lane bearing 334 degrees 39 minutes 22 feet 4½ inches, to the point of commencement; and said to be in the possession of James Messman Atkinson, trustee of the estate of the late Francis Peter McCabe, and in the occupation of Joseph Pender.

All bearings are relative to the magnetic meridian.

Also, all that piece or parcel of land situate within the Municipality of Waterloo, parish of Alexandria, county of Cumberland and State of New South Wales, being lot 2, as shown on deposited plan No. 10,721, at the Registrar-General's Office, Sydney, and part of the land comprised within Certificate of Title, registered volume 3,116, folio 45, and containing an area of 9¾ perches, or thereabouts: Commencing at a point on the north-eastern building line of Botany-street, being the westernmost corner of lot 1 on said deposited plan No. 10,721: bounded on the south-east by the north-western boundary of that lot, being a line bearing 68 degrees 38 minutes 34 feet 1¾ inches, and a fenced line bearing 71 degrees 3 minutes 66 feet 2¾ inches to the south-western boundary of lot 16 of the said deposited plan; thence on the north-east by part of that boundary of that lot and the south-western boundary of lot 15, being a line partly fenced bearing 334 degrees 19 minutes 27 feet 11½ inches to the easternmost corner of lot 3; thence on the north-west by the south-eastern boundary of that lot, being a line passing along the south-eastern side of a shed and along a fence bearing 249 degrees 46 minutes 68 feet 7¼ inches to the easternmost corner of a brick building; thence by a line passing along the south-eastern face of a south-eastern wall of that building bearing 248 degrees 39 minutes 31 feet 3¾ inches to the north-eastern building line of Botany-street above mentioned; and thence on the south-west by part of that building line bearing 154 degrees 59 minutes 26 feet 6 inches, to the point of commencement; and said to be in the possession of John Messman Atkinson, trustee of the estate of the late Francis Peter McCabe, and leased to John William Hemming by an assignment, registered book 1,015, No. 61, dated the 4th November, 1913.

All bearings are relative to the magnetic meridian.

Also, all that piece or parcel of land situate within the Municipality of Waterloo, parish of Alexandria, county of Cumberland, and State of New South Wales, being lot 1 as shown on deposited plan No. 10,721 at the Registrar-General's Office, Sydney; and also part of the land comprised within Certificate of Title, volume 3,116, folio 45, and containing an area of 14¼ perches, or thereabouts: Commencing at a point on the north-eastern building line of Botany-street, being the southernmost corner of the land comprised within the said Certificate of Title, volume 3,116, folio 45; bounded on the south-west by part of that north-eastern building line of Botany-street bearing 334 degrees 59 minutes 36 feet 10¼ inches to the southernmost corner of lot 2; thence on the north-west by the south-eastern boundary of that lot, being a line bearing 68 degrees 38 minutes 34 feet 1¾ inches, and a fenced line bearing 71 degrees 3 minutes 66 feet 2¾ inches to the south-western boundary of lot 16 of the said deposited plan No. 10,721; thence on the north-east by part of that boundary, being a line bearing 154 degrees 19 minutes 41 feet 2¾ inches to the south-eastern boundary of the said Certificate of Title, volume 3,116, folio 45; and thence on the south-east by lines following that boundary bearing successively a fenced line bearing 253 degrees 2 minutes 30 seconds 61 feet 3¾ inches, a line passing along the north-western face of a north-western wall of a wooden building bearing 251 degrees 26 minutes 21 feet 1 inch, and a line passing along the north-western face of a north-western wall of a brick building and the prolongation thereof, bearing in all 252 degrees 55 minutes 18 feet 11¼ inches, to the point of commencement; and said to be in the possession of John Messman Atkinson, trustee for the estate of the late Francis Peter McCabe, and leased to Joseph Henry Strange and his wife, Anne Strange, by an assignment, registered book 1246, No. 15, dated the 5th November, 1920.

All bearings relative to the magnetic meridian.

Also, all that piece or parcel of land situate in the Municipality of Waterloo, parish of Alexandria, county of Cumberland, and State of New South Wales, being portion of William Hutchinson's 1,400 acres grant, and also being the whole of the land firstly described as containing 20½ perches comprised within deed registered book 1,222, No. 548; also being premises known as 119 Cooper-street: Commencing at a point on the south-western side of Cooper-street distant north-westerly 157 feet 0½ inch from its intersection with the northern side of John-street; and bounded thence on the south-east by the north-western boundary of the land held under assignment of lease by Bridget Wilson by deed registered book 641, No. 791, being a fenced line bearing south-westerly 99 feet 4¼ inches; on the south-west by the north-eastern boundary of the land held under assignment of lease by Richard Goldfinch by deed registered book 270, No. 416, being a fenced line bearing north-westerly 27 feet 7½ inches to the south-eastern boundary of the land comprised within Certificate of Title, registered volume 3,116, folio 45; thence on the north-west by part of that south-eastern boundary firstly by a fenced line, secondly by the northern face of a wooden wall,

thirdly by the northern face of a brick wall, and fourthly by a fenced line bearing in all north-easterly and distant respectively 54 feet 4 inches, 19 feet 3¾ inches, 19 feet 9 inches, and 3 feet 4½ inches to the south-western side of Cooper-street aforesaid; thence on the north-east by part of that side of that street bearing south-easterly 28 feet 11½ inches, to the point of commencement; and said to be in the possession of Ellen Crough.

Also, all that piece or parcel of land situate in the Municipality of Waterloo, parish of Alexandria, county of Cumberland, and State of New South Wales, being portion of William Hutchinson's 1,400 acres grant, and also part of the land comprised within deed registered book 1,222, No. 548; also being premises known as No. 125 Cooper-street, and containing an area of 5¼ perches, or thereabouts: Commencing at a point on the south-western side of Cooper-street distant north-westerly 93 feet 7¾ inches from its intersection with the northern side of John-street; and bounded thence on the south-east by part of the north-western boundary of the land held under an assignment of lease by William Ashton by deed registered book 834, No. 31, being a fenced line bearing south-westerly 66 feet 6½ inches to an eastern corner of the land held under an assignment of lease to James C. Waddell by deed registered book 1,203, No. 193; thence generally on the south-west and north-west by the north-eastern and south-eastern boundaries of that land, being lines passing firstly along the face of a galvanised iron shed, and thence along a fence bearing in all north-westerly, and distant respectively 4 feet 9¾ inches, and 7 feet 9 inches; thence again on the north-west firstly by a fenced line, and secondly by the northern faces of a wooden shed, being lines bearing north-easterly, and distant respectively 22 feet 0¼ inches, 9 feet 6½ inches, and 3 feet 1¼ inches; thence again on the south-west, north-west, and north-east by the faces of a brick chimney bearing north-westerly, north-easterly, and south-easterly, and distant respectively 1 foot 1¾ inches, 4 feet 5¾ inches, and 1 foot 1½ inches; thence again on the remainder of the north-west by a line passing along the nort-western face of a brick wall bearing north-easterly 21 feet 2¼ inches, and by a line 5 feet 10¼ inches to a point on the south-western side of Cooper-street aforesaid, which point is the easternmost corner of the said lease, registered book 1,203, No. 193; and thence on the north-east by part of that side of that street bearing south-easterly 24 feet 3 inches, to the point of commencement; and said to be in the possession of Ellen Crough.

Also, all that piece or parcel of land situate in the Municipality of Waterloo, parish of Alexandria, county of Cumberland, and State of New South Wales, being part of William Hutchinson's 1,400-acre grant and part of 2 acres 2 roods 6 perches of the Waterloo Estate, leased by Daniel Cooper and Thomas Buckland to Ebenezer Ollive on the 1st January, 1856, by deed registered book 52, No. 8, and containing an area of about 1 rood 30 perches: Commencing at a point on the south-western side of Cooper-street, being the northernmost corner of the land comprised within deed registered book 1,281, No. 699; and bounded thence on the north-east by part of the south-western side of Cooper-street bearing north-westerly 34 feet 8 inches to the easternmost corner of 5¼ perches, comprised in deed registered book 1,222, No. 548; thence on the north-west by the south-eastern boundary of that land, being a fenced line bearing south-westerly 66 feet 6½ inches to its southernmost corner; thence generally on the north-east and south-east by the south-western and north-western boundaries of the said land, being lines passing firstly along the face of a galvanised-iron shed; and thence along a fence bearing in all north-westerly and distant respectively 4 feet 9¾ inches and 7 feet 9 inches; thence again on the south-east firstly by a fenced line and secondly by the northern faces of a wooden shed, being lines bearing north-easterly and distant respectively 22 feet 0¼ inch, 9 feet 6½ inches, and 3 feet 1¼ inches; thence again on the north-east south-east and south-west by the faces of a brick chimney bearing north-westerly, north-easterly, and south-easterly, and distant respectively 1 foot 1¾ inches, 4 feet 5¾ inches, and 1 foot 1½ inches; thence again on the remainder of the south-east by a line passing along the north-western face of a brick wall bearing north-easterly 21 feet 2¼ inches, and by a line 5 feet 10¼ inches to a point on the south-western side of Cooper-street aforesaid, which is the northernmost corner of the land comprised in the aforesaid deed register book 1,222, No. 548; thence again on the north-east by part of the south-western side of that street bearing north-westerly 39 feet 8 inches to the easternmost corner of 20¼ perches, also comprised in the aforesaid deed registered book 1222, No. 548; thence again on the north-west by the south-eastern boundary of that land, being a fenced line bearing south-westerly 99 feet 4¼ inches to its southernmost corner; thence again on the north-east by the south-western boundary of that land, being a fenced line bearing north-westerly 27 feet 7½ inches to a point on the south-eastern boundary of the land comprised within Certificate of Title, volume 3,116, folio 45, which is the westernmost corner of the land comprised in the aforesaid register book 1,222, No. 548; thence again on the north-west by part of the south-eastern boundary of the said Certificate of Title, volume 3,116, folio 45, being a line bearing south-westerly 100 feet to a point on the north-eastern building line of Botany-street, being the southernmost corner of the land in the said Certificate of Title; thence on the south-west by part of the said north-eastern building line of Botany-street bearing south-easterly 140 feet to the westernmost corner of the land comprised in the aforesaid deed registered book 1,281, No. 699; and bounded thence again on the south-east by the north-western boundary of that land, firstly by a fenced line, secondly by the southern face of a brick wall, thirdly by a line passing between separate walls, fourthly by the northern face of a brick wall, fifthly and sixthly by a fenced line bearing north-easterly, and distant respectively 26 feet 0½ inch, 13 feet 6½ inches, 14 feet 10¼ inches, 9 feet 5½ inches, 60 feet 5 inches, and 71 feet 5¼ inches, to the point of commencement; and said to be in the possession of Jessie Louisa Hales, who is purchasing under contract from the executors of Cooper's Estate, and underleased to James C. Waddell and Bridget Wilson by assignments in register book 1,203, No. 193, and register book 641, No. 791, respectively fronting Cooper-street; and to Richard Goldfinch, Martin Patrick Mahon, and William Moress Hayward, by assignments in register book 270, No. 416; register book 1,098, No. 175; and register book 1,083, No. 396, respectively fronting Botany-street; also to William Ashton, by assignment in register book 834, No. 31, having a frontage to both Botany and Cooper streets; and said to be in the possession of Ellen Louisa Hales.

[Misc. 1923-1,126] [5817]

NOTIFICATION OF RESUMPTION OF LAND UNDER THE PUBLIC WORKS ACT, 1912.

It is hereby notified and declared by His Excellency the Governor, acting with the advice of the Executive Council, that so much of the land hereunder described as is Crown Land has been appropriated, and so much thereof as is private property has been resumed, under the Public Works Act, 1912, for the following public purpose, namely, a Public School at GLEBE, and is vested in the Minister of Public Instruction on behalf of His Majesty the King for the purposes of the Public Instruction Act of 1880.—Dated the twenty-ninth day of March, one thousand nine hundred and twenty-three.

W. E. DAVIDSON,
Governor.

By His Excellency's Command,

ALBERT BRUNTNELL,
Minister of Public Instruction.

Description of Land referred to.

All that piece or parcel of land situated at Glebe, containing an area of 35¾ perches, comprising lots 18 and 19 of section 1 of the estate of Bishopthorpe, being part of a private subdivision of portion 104 of 40 acres granted to The Bishop of Australia, parish of Petersham, county of Cumberland: Commencing at the intersection of the south-western side of Glebe-road, and the north-western side of Derby-place; and bounded thence by that side of Derby-place bearing 210 degrees 15 minutes 121 feet 8 inches to its intersection with the north-eastern side of a lane 16 feet 6 inches wide; by that side of that lane bearing 300 degrees 24 minutes 80 feet to the south-eastern corner of lot 20 of section 1 of the estate of Bishopthorpe aforesaid; by the south-eastern boundary of that lot being a line formed by the north-western face of foundation of a brick building, a fence, and the south-eastern face of a wall bearing 30 degrees 10 minutes in all 121 feet 4½ inches to the south-western side of Glebe-road before-mentioned; by that side of that road bearing 120 degrees 12 minutes 80 feet 2 inches to the point of commencement,—as shown on plan in the Department of Lands, catalogued Ms. 5,718 Sy. The title to the subject land is said to be vested in the Archbishop of Sydney under the Church of England Trust Property Act of 1917 (No. 21). [6350]

[6359] Local Government Department,
Sydney, 10th April, 1923.

THE LOCAL GOVERNMENT ACT, 1919.

AN examination of applicants for certificates of qualification to act as Auditor or Clerk to a Shire or Municipality will be held on Tuesday, Wednesday, and Thursday, 29th, 30th, and 31st May, 1923, at Sydney, and such country centres as the Examination Committee may determine.

Full particulars may be obtained from the Clerk to the Local Government Examination Committees, Local Government Department, Sydney, with whom applications to attend must be lodged not later than 30th April, 1923.

J. GARLICK,
Under Secretary.

[6375] Industrial Registrar's Office,
Sydney, 13th April, 1923.

THE following Awards of the Court, made in exercise of the powers conferred upon it by section 14 of the Industrial Arbitration Act, 1912, have this day been published as part of the Industrial Gazette for April, 1923, in accordance with the provisions of the Act and the Regulations thereunder.

Copies of the Awards are obtainable from the Government Printer, Sydney, at the price mentioned (postage added), upon request, quoting the particulars stated hereunder, and the date of publication.

F. W. KITCHING,
Industrial Registrar.

Motor-bus Drivers and Conductors (Cumberland) Award (Principal), 4d.
Public Service (Clerical Officers) Award (Variation), 3d.
Boilermakers, &c. (State) Award (Variation), 4d.

[6364] Sydney, 13th April, 1923.

APPLICATIONS FOR LEASES FOR OYSTER CULTURE.

IT is hereby notified that the undermentioned persons have applied to lease for oyster culture the portions of land described hereunder opposite their respective names.

Objections may be lodged at the Chief Secretary's Department, Fisheries Branch, wtihin thirty days of the date of this notice, against the leasing of any of the portions. If interference with a hauling ground is alleged, a statutory declaration by a licensed fisherman must be submitted to the effect that the area has been hauled during the preceding twelve months.

E. B. HARKNESS,
Under-Secretary.

Application No. 12,248, John Elliot Warn, junior, offshore at Cuttagee Lake, about 110 yards south-easterly from the western end of Oyster Lease No. 10,181, parish Bermaguee, county Dampier, about 1 acre; term of lease, ten years.

Application No. 12,291, John Elliot Warn, junior, on a western bank of Bermaguee River, adjoining the eastern end of Oyster Lease No. 6,832, parish Bermaguee, county Dampier, about 250 yards foreshore, term of lease, ten years.

Application No. 12,292, John Elliot Warn, junior, on a southern bank of Bermaguee River, opposite Box Flat Bay, parish Bermaguee, county Dampier, 200 yards foreshore; term of lease, ten years.

Application No. 12,293, John Elliot Warn, junior, on a southern bank of Barmaguee River, about 100 yards north-westerly from the eastern end of Oyster Lease No. 6,895, parish Bermaguee, county Dampier, 100 yards foreshore; term of lease, ten years.

Application No. 12,260, Samuel John Butson, on an eastern shore of Burrill Lake, adjoining the northern end of applied for Oyster Lease No. 12,252, and fronting portion No. 208 of 103 acres, parish Ulladulla, county St. Vincent, 300 yards foreshore; term of lease, ten years.

Application No. 12,297, Thomas Rawlinson, in Frog-hollow Bay, Georges River, adjoining the southern end of Oyster Lease No. 6,211, parish Sutherland, county Cumberland, 50 yards foreshore; term of lease, ten years.

Application No. 12,272, Joseph George Manning, on an eastern, northern, and western bank of Hawkesbury River, in two sections, and being identical with the applicant's Oyster Lease No. 5,223, expiring 30th April, 1923, parish Cowan, county Northumberland, 3,783 yards (in all) foreshore; term of lease, ten years.

Application No. 12,273, Joseph George Manning, on a northern bank of Mooney Mooney Creek, Hawkesbury River, in three sections, and being identical with the applicant's Oyster Lease No. 5,578, expiring 30th April, 1923, parish Cowan, county Northumberland, 2,000 yards (in all) foreshore; term of lease, ten years.

Application No. 12,274, Joseph George Manning, on a southern bank of Mooney Mooney Creek, Hawkesbury River, in four sections, and being identical with the applicant's Oyster Lease No. 5,520, expiring 30th April, 1923, parish Patonga, county Northumberland, 1,520 yards (in all) foreshore; term of lease, ten years.

Application No. 12,275, Joseph George Manning, on a northern and western bank of Mooney Mooney Creek, Hawkesbury River, in three sections, and being identical with the applicant's Oyster Lease No. 4,871, expiring 30th April, 1923, parish Cowan, county Northumberland, 1,040 yards (in all) foreshore; term of lease, ten years.

Application No. 12,276, Joseph George Manning, on an eastern and southern bank of Mooney Mooney Creek, Hawkesbury River, in three sections, and being identical with the applicant's Oyster Lease No. 4,874, expiring 30th April, 1923, parish Patonga, county Northumberland, 940 yards (in all) foreshore; term of lease, ten years.

Application No. 12,277, Joseph George Manning, on an eastern bank of Hawkesbury River, in two sections, and being identical with the applicant's Oyster Lease No. 5,423, expiring 30th April, 1923, parish Cowan, county Northumberland, 750 yards (in all) foreshore; term of lease, ten years.

Application No. 12,278, Joseph George Manning, on a southern bank of Hawkesbury River, adjoining the eastern end of Oyster Lease No. 6,942, section No. 2, and being identical with the applicant's Oyster Lease No. 5,426, expiring 30th April, 1923, parish Marra Marra, county Cumberland, 600 yards foreshore; term of lease, ten years.

Application No. 12,279, Joseph George Manning, on a southern bank of Hawkesbury River, fronting Reserve No. 52, and portion No. 15 of 40 acres, and being identical with the applicant's Oyster Lease No. 5,493, expiring 30th April, 1923, parish Cowan, county Cumberland, 300 yards foreshore; term of lease, ten years.

Application No. 12,280, Joseph George Manning, on a western bank of Hawkesbury River, adjoining Oyster Leases Nos. 10,071, section No. 3, and 11,656, and being identical with the applicant's Oyster Lease No. 5,424, expiring 30th April, 1923, parish Cowan, county Cumberland, 300 yards foreshore; term of lease, ten years.

Application No. 12,281, Joseph George Manning, on a western bank of Berowra Creek, Hawkesbury River, adjoining the southern end of Oyster Lease No. 6,664, section No. 1, and being identical with the applicant's Oyster Lease No. 5,495, expiring 30th April, 1923, parish Berowra, county Cumberland, 200 yards foreshore; term of lease, ten years.

Application No. 12,282, Joseph George Manning, on an eastern bank of Berowra Creek, Hawkesbury River, adjoining the northern end of Oyster Lease No. 11,856, and being identical with the applicant's Oyster Lease No. 5,494, expiring 30th April, 1923, parish Cowan, county Cumberland, 100 yards foreshore; term of lease, ten years.

[Form 37. Regulation 17.]

REGISTRY OF FRIENDLY SOCIETIES.

ADVERTISEMENT OF CANCELLATION.

NOTICE is hereby given that the Registrar of Friendly Societies, by writing under his hand dated the sixth day of April, 1923, has cancelled the registry of St. Joseph's Branch, No. 699, of the Hibernian-Australasian Catholic Benefit Society, on the ground that the branch has ceased to exist.

The branch, subject to the right of appeal given under the Friendly Societies Act, ceases to enjoy the privileges of a registered branch, but without prejudice to any liability incurred by the branch, which may be enforced against it as if such cancellation had not taken place.

H. A. SMITH,
Registrar.

Sixth day of April, 1923. [6348]

NEW SOUTH WALES GOVERNMENT RAILWAYS AND TRAMWAYS.

By-law No. 631.

THE Railway Commissioners for New South Wales, in pursuance of the powers conferred by the Government Railways Act, 1912, as amended by the Government Railways (Amendment) Act, 1916, hereby make the following By-law, and all previous By-laws, Regulations, and Conditions conflicting therewith are repealed:—

Rates for Arrowroot, Cream of Tartar, Tapioca, and Sago.

Arrowroot, Cream of Tartar, Tapioca, and Sago will be charged at the following rates:—

Arrowroot	2nd class.
" (in bulk, bagged)	"A" class and conditions.
Cream of tartar	2nd class.
" when for manufacturing purposes	"C" class and conditions.
Tapioca	1st class.
Sago	1st class.

Minimum Charge for a Special Train of Fresh, Chilled, or Frozen Meat, Pork, Poultry, Rabbits, and/or Fish.

The minimum weight chargeable for a special train of fresh, chilled, or frozen meat, rabbits, pork, poultry, and/or fish in refrigerator cars will be 120 tons nett.

Other traffic may be utilised to make up the minimum tonnage stipulated.

Minimum Weights for Biscuits and/or Cakes in 12-tons Capacity "L" or "IC" Vans.

The minimum weight to be charged for consignments of biscuits and/or cakes at first-class rate, or the special rates provided upon page 92 of the Merchandise and Livestock Rates Book of 11th January, 1922, in 12-ton "L" vans or "IC" vans will be 7 tons 10 cwt. per van.

Minimum Weight for Potatoes in 12-ton Capacity "L" or "IC" Vans.

The minimum weight to be charged for consignments of potatoes at the rates shown upon page 49 of the Merchandise Rates Book of 11th January, 1922, on the Up journey, or at Miscellaneous class rate on the Down journey, in 12-ton "L" or "IC" vans will be 11 tons 8 cwt. per van.

The stipulated minimum weight may be made up by one or more consignors, provided the whole of the traffic contained in one class of vehicle is sent to one consignee, who must pay the freight due. Consignments from each sender must be not less than 4 tons.

Rate for Drums.

Drums (iron, steel, or tin) will be charged the following rates:—

New or second-hand, empty	"B" class and conditions.
When forwarded at the convenience of the Department in live-stock trucks that would otherwise run empty	"A" class and conditions.
Empty returned	As shown upon page 71 of the Merchandise and Livestock Rates Book of 11th January, 1922.

The Common Seal of the Railway Commissioners for New South Wales was hereunto affixed, this 26th day of March, in the year of Our Lord 1923, in the presence of—

W. JNO. MORRIS,
Secretary.

Approved by the Governor-in-Council this 11th day of April, 1923.

H. C. Budge,
Clerk of the Executive Council.

[6385]

WATER ACT, 1912.

Application No. 44, Grafton Land Board District.

DECISION OF LOCAL LAND BOARD.

New South Wales, to wit. } Clarence River County Council.

WHEREAS on the 16th day of March, 1923, it became a matter for us to consider an application, No. 44, made by Clarence River County Council, under part 2 of Water Act, 1912, for a license to construct a tunnel and pipe-line for the purpose of diverting water from the Nymboida River, in connection with the Hydro Electric Scheme, Parishes of Martin, Shannon, and Nymboida, County of Fitzroy, Land District of Grafton, should be recommended or otherwise be disposed of; and having taken evidence and inquired into the said matter, we find that the inquiry has been duly advertised, no objectors have appeared, and no objections exist in the Public interests. We find further that the applicant is the occupier of the site of the work. We recommend the granting of a license for a tunnel and pipe-line to divert water from the Nymboida River as applied for, upon the Minister for Works approving of the agreement entered into between the County Council and the Grafton and South Grafton Water Board for the former to use the

Water Supply Tunnel at Nymboida, the license to be subject to the conditions 3 (with the addition, "provided that a minimum flow of 10 cubic feet per second must always be allowed to flow down the river below the off-take tunnel"), 4, 5, 6, and 7, on Exhibit "E." Term of the license to be ten (10) years.

Mr. Pollack, Solicitor, with D. N. Maxwell, President of Clarence River County Council, for the Council.

Mr. Slade, for the Water and Irrigation Commission.

Given under out Hands, at the Court House at Grafton, this 16th day of March, 1923.

F. E. FRY, Acting Chairman.
J. A. McLACHLAN, } Members.
J. S. WOOLNOUGH, }

Conditions referred to.

(3) Subject to condition (5)—The maximum rate at which water can be diverted from the river through the tunnel must not be greater than 100 cubic feet per second.

(4) The licensee must, when and where directed, construct, at its own cost, a device approved by the Water Conservation and Irrigation Commission for measuring the rate of flow of the water diverted from the Nymboida River.

(5) The Water Conservation and Irrigation Commission shall have the right to regulate or absolutely stop any water being diverted by the work from the Nymboida River should the Commission at any time think or deem it necessary to do so in the public interests.

(6) This license is subject to any rights or powers which may hereafter be granted by Parliament in respect of the conservation, control, or regulation of the use of water for the generation of power or other purpose in the district or locality affected by the license; and the licensee shall not be entitled to compensation for any loss it may incur by reason of the exercise of any such rights or powers granted by Parliament as aforesaid.

(7) The whole of the work to be constructed and maintained to the satisfaction of the Water Conservation and Irrigation Commission.

[W.C. & I.C. 1923-12,075] [6259]

WATER ACT, 1912 (PART II).

THE Water Conservation and Irrigation Commission has received the following application for License:—

Grace F. Tindale, pump, Georges River, Por. 54., Psh. Menangle, Co. Cumberland.

The L.L. Board will publicly inquire into the application at the Court-house, Picton, on 1st May, 1923, at 10.30 a.m.

H. H. DARE,
Commissioner.

[6393]

WATER ACT, 1912 (PART II).

THE Water Conservation and Irrigation Commission has received the following applications for licenses:—

(1) John Wesley Mitchell, a pump on the Hawkesbury River, Por. 72, Par. Wilberforce, Co. Mitchell.
(2) William Fenton Brown, a pump on Hawkesbury River, Por. 9, Par. Cornelia, Co. Cumberland.
(3) James Bell Haughton, a pump on the Hawkesbury River, Por. 24, Par. Wilberforce, Co. Cook.
(4) Leslie Franklin, a pump on the Hawkesbury River, Por. 62, Par. Wilberforce, Co. Cook.
(5) Grace F. Tindale, a pump on the Georges River, Por. 54, Par. Menangle, Co. Cumberland.

The L.L. Board will publicly inquire into the applications (1) to (4) at the Court-house, Windsor, on 8th May, 1923, at 11 a.m.; and (5) at the Court-house, Picton, at 10.30 a.m. on 1st May, 1923.

H. H. DARE,
Commissioner.

[6394]

[6267] Water Conservation and Irrigation Commission, Sydney, 10th April, 1923.

MILLIE BORE WATER TRUST.

Election of a Trustee.

SATURDAY, the 19th May, 1923, has been appointed the date for the Election of a Trustee of the Millie Bore Water Trust, in lieu of Mr. A. E. Eckford, resigned, and the office of the Trust at Moree the polling-place.

H. H. DARE,
Commissioner.

[6351] Water Conservation and Irrigation Commission, Sydney, 12th April, 1923.

"NOWLEY BORE WATER TRUST."

PURSUANT to the Water Act, 1912, and to the Irrigation Act, 1912, and amendments thereof, I, Henry Harvey Dare, by virtue of the power in this behalf delegated to me by the Water Conservation and Irrigation Commission, do hereby appoint Tuesday, the 29th day of May, 1923, as the date for the election of two Trustees of the "Nowley Bore Water Trust," in lieu of the Trustees whose term of office expires by effluxion of time, and the Trust's Office at Walgett the polling-place for the said election.
[W. C. & I.C. 1923-9,669]

H. H. DARE,
Commissioner.

THE undermentioned unclaimed property in the possession of the Police will, unless previously claimed, be sold by public auction at the towns indicated on Monday, the 16th April, 1923.

JAMES MITCHELL,
Inspector-General of Police.

Armidale.—Leather trunk and school books, hamper, clothing, sea-grass lounge, boots, leather bag.
Inverell.—Coil of wire rope.
Tamworth.—Stockwhips, spectacles, gold bangle, watches.
Moree.—Stock saddle.
Grafton.—Deitz buggy lamp, gold sleeve-link.
Lismore.—Felt hat, lady's parasol, gold brooch.
Kyogle.—Linoleum, 10 ft. by 6 ft.

Goulburn.—Tub, dishes, crockery, lamp, cutlery, bedstead, and kitchenware, child's silk collar, brooch, bicycle.

Young.—Bicycle, bag with bicycle tools, shirts, trousers, sundries.

Cootamundra.—Cutlery, towels, letter-case, Prest-O-lite tank, 11 bags wheat, crown-piece brooch, 4 bottles whisky, lady's silver mesh handbag, lady's fur coat, purse, portmanteau, shoes, and wearing apparel.

Orange.—7 bottles wine, 1 bottle whisky, part bottle wine, 15 bottles ale, 4 dozen ale bottles, suit-case, boots, shirts, towels, brushes, collars, wallet, 56lb. tin paint oil, handbag, shaving outfit, and sundries.

Newcastle.—Purses, gold brooches, watches and chains, bicycles, kitbags, lady's handbags, clothing, umbrella, cornet, tools, cameo brooch, overcoats, peggy-bag, bangles, gold rings, bottle beer, 2 quarts rum, gloves, lady's scarf, electric torches, boots, camera, calf skin, and sundries.

West Maitland.—Hamper, boots, clothing, razor, shaving brush, &c., 34 bottles beer, 1 bottle stout, 1 bottle rum, travelling rug.

Singleton.—Pair traces, pair hames, bushel corn, purse, neck muffler.

Cassilis.—1 goat-skin rug.
Albury.—Dental instruments, rug, gold rings, rabbit skins, brooches, watches, gladstone bag and clothing, tie-pins, brass ring, and metal case.

Balranald.—1 tin benzine.
Narrandera.—1 cyclone gate.

Corowa.—Sheets, shirts, collars, towel, packet foreign stamps, bicycle pump, leather bag and handkerchiefs.

Tocumwal.—Kitbag, boots, hat, brushes, strap, and sundries.

Broken Hill.—Bicycle, camera, 7 pieces iron, 1 bag of brass, and 37 packages candles.
Wentworth.—Shovel, camp oven, pair oars, handsaw.

[6080]

[6384] New South Wales Medical Board,
Sydney, 11th April, 1923.

LEGALLY QUALIFIED MEDICAL PRACTITIONERS.

WE, the undersigned, the President and Members of the New South Wales Medical Board, appointed by His Excellency the Governor, under the enactments providing for the registration of Legally Qualified Medical Practitioners in the State of New South Wales, do hereby certify that the undermentioned person has submitted to this Board the necessary testimonials and qualifications:—

4307. Wall, James Augustus, M.B., Bac. Surg., 1918, Univ. Melb.

And we do hereby declare that the persons whose names are herein mentioned are entitled to be deemed Legally Qualified Medical Practitioners, in terms of, and in accordance with, the provisions of the aforesaid enactments.

W. H. CRAGO, M.R.C.S., L.R.C.P., Chairman.
JOHN B. NASH, M.D.
A. MURRAY WILL, M.B., Ch.M.
J. A. DICK, B.A., Syd.; M.D., F.R.C.S.E.
W. G. ARMSTRONG, M.B., Ch.M., D.P.H.
ROBT. H. TODD, M.D., F.R.C.S.I.
G. H. ABBOTT, B.A., M.B., Ch.M.

NOTICE UNDER REAL PROPERTY ACT.

APPLICATIONS by the undermentioned have been made to bring the lands respectively described under the provisions of the Real Property Act. Caveats may be lodged on or before the respective dates mentioned:—

No. 23,652. Harry Granville Moore, 10 a. 1 r. 35 p., 4 a. 1¼ p., pt. lots 13, 14, and 16, Salisbury Park Est., on the Great Northern rd., Dural. 13th June, 1923.

No. 23,909. Mary Ann Frances Craigie and Benjamin Edwyn Furnifull, 2 r., incl. No. 166 Rusden-st., Armidale. [*Applicants claim title by virtue of long-continued possession and occupation of Mrs. M. A. F. Craigie on behalf of herself and her brother, Benjamin Edwyn Furnifull, adverse to Max Eskeles, Herman Haege, and Joseph Thompson, and their successors in title, or present representatives; also adverse to the representatives and persons beneficially interested in the estate of Ann Maria Furnifull other than the applicant and Benjamin E. Furnifull.*] 13th June, 1923.

No. 23,912. Jones and Joseph Ltd., 18½ p., incl. Nos. 155 and 157 Bourke-st., Woolloomooloo. 18th May, 1923.

No. 24,278. W. H. Hill Ltd., 29¼ p., at cor. of Mallott-st. and Bignell-lane, Camperdown. 18th May, 1923.

No. 24,474. William Bramwell Booth, 1 a. 39¼ p., in Queen-st., 198 ft. north fr. Edward-st., Barraba. 18th May, 1923.

No. 24,527. Thomas James Books, 73 a. 1 r. 43 a. 14½ p., and 4 a. 1 r., on the Hawkesbury River, por. 22 (ph.) and pt. pors. 20 (ph.) and 52 (ph.), ph. Cornelia, co. Cumberland. 18th May, 1923.

No. 24,534. Alfred Arthur Chauncey, 2 a. 1 r. 24 p., front. Bombala, Murray, and Throsby st., Cooma. 18th May, 1923.

No. 24,554. Leonard Ingram Mitchell, 21 p., pt. lot 8, sec. 4, Vernon Est., Inkerman-st., Mosman. 18th May, 1923.

No. 24,613. James Bennett Rickard, 5 a. 2 r. 30 p., front. sth. side of a 20-ft. roadway, off sth. end of Charles-st., Pennant Hills. 18th May, 1923.

No. 24,625. Henry Dean & Sons (Sydney) Ltd., 1 r. 0½ p., front. Garden and Wyndham sts., 163 ft. 9¾ in. sthly. fr. Boundary-st., mun. Alexandria. 18th May, 1923.

No. 24,648. Charles Francis Laing Rea, 1 r. 8¼ p., lots 7 and 8, sec. 7, Burwood Est., in Stanley-st., Burwood. 18th May, 1923.

No. 24,758. Leonard Montagu Tole, 1 r. 8¼ p., lots 23, 24, and 25, sec. 1, Hancock's Garden Subn., Queen-st., Botany. 18th May, 1923.

No. 24,760. Catherine Williams, 27½ p., pt. por. 14 (ph.), in Albury-st., Holbrook, ph. Holbrook, co. Goulburn. 18th May, 1923.

No. 24,774. Ernest Alfred Mortimer, 22¼ p., cor. of Lennox and Lansdowne sts., Parramatta. 18th May, 1923.

No. 24,802. Frederick Harris, 14½ p., incl. Yelverton, cor. Norwich and Richmond rds., Rose Bay. 18th May, 1923.

Diagrams delineating these lands may be inspected at the Land Titles Office, Sydney.

W. G. H-WILLIAMS,
Registrar-General.
13th April, 1923. [6386]

Metropolitan Board of Water Supply and Sewerage,
Sydney, 11th April, 1923.

NOTICE TO LAY SERVICE PIPES.

NOTICE TO THE OWNERS OF TENEMENTS AND PREMISES IN,—

Canterbury: Central-street, from Linda-street to Burwood-road; Burwood-road, from Central-street to Lola-street; Lola-street, from Burwood-road to Burwood-road (60,289); Punchbowl-road, from Wattle-street to Kembla-street (60,288).

Rockdale: Allen-street, from Rocky Point-road to Railway (60,292); Denison-street, from existing main to Realm-street; Realm-street, from Denison-street to Duff-street; Dowling-street, from existing main to Wazer-street (60,293).

Kogarah: Norman-street, from Illawarra-street to Augusta-street; Augusta-street, from Norman-street to existing main (60,340).

Marrickville: Brompton-street, from existing main westerly 41 yards (60,375).

Blacktown: Cambridge-street, from Sunnyholt-road to Stephen-street; Stephen-street, from existing main to Cambridge-street; Mort-street, from existing main to Cambridge-street; Harold-street, from existing main to Cambridge-street (80,234); Sunnyholt-road, from Clifton-street northerly 1,513 yards; George-street, from Sunnyholt-road westerly 412 yards; First-avenue, from Sunnyholt-road westerly 415 yards; Second-avenue, from Sunnyholt-road westerly 413 yards; Third-avenue, from Sunnyholt-road westerly 412 yards (80,192).

Willoughby: Nardoo-street, from Sydney-road to lane; lane, from Nardoo-street to Penkivil-street; Penkivil-street, from lane to existing main (80,211).

And the various private streets, lanes, courts, and alleys opening thereunto.

THE main pipe in the said streets having been laid down, the owners of all tenements and premises situated at above are hereby required on or before the twenty-fifth day of May next, to cause a proper pipe and stop-cocks to be laid, so as to supply water from the main pipe to sucsh tenements and premises.

G. H. SOUTHWICK,
Inspector to the Board of Water Supply
[6383] and Sewerage.

Metropolitan Board of Water Supply and Sewerage,
Sydney, 3rd April, 1923.

NOTICE TO LAY SERVICE PIPES.

NOTICE TO THE OWNERS OF TENEMENTS AND PREMISES IN:—

Fairfield: Market-street, from Water-street southerly 291 yards (60,354).

Sydney: Hunt-street, from Foster-street to Wentworth-avenue (60,360).

Waverley: Gardyne-street, from existing main easterly 86 yards (60,300); Gardyne-street, from existing main to existing main; St. Thomas street, from existing main to Gardyne-street (60,361).

Lane Cove: Belcote-avenue, from Mary-street to Kenneth-street (80,193).

And the various private streets, lanes, courts, and alleys opening thereunto.

THE main pipe in the said street having been laid down, the owners of all tenements and premises situated at above are hereby required, on or before the eighteenth day of May next, to cause a proper pipe and stop-cocks to be laid, so as to supply water from the main pipe to such tenements and premises.

G. H. SOUTHWICK,
Inspector to the Board of Water Supply
[6254] and Sewerage.

Metropolitan Board of Water Supply and Sewerage, Sydney, 23rd March, 1923.

NOTICE TO LAY SERVICE PIPES.

Notice to the Owners of Tenements and Premises in—

Canterbury: Gillies-street, from Haldon-street to Quigg-street; Gillies-street, from Dennis-street to Morton-street (60,291); New-street, from Goodlet-street to Trevenar-street (60,329).

Mascot: Roslyn-street, from existing main to Ross Smith avenue; Ross Smith avenue, from Roslyn-street westerly 556 yards (60,359).

Baulkham Hills: Eaton-street, from existing main westerly 187 yards (80,194).

Kuring-gai: Nelson-road, from Treats-road north-westerly 83 yards (80,207).

Warringah: Brookvale-avenue, from Old Pittwater road northerly and westerly 352 yards (80,220).

Willoughby: Penshurst-street, from Ashley-street to existing main (80,184).

And the various private streets, lanes, courts, and alleys opening thereunto.

THE main pipe in the said streets having been laid down, the owners of all tenements and premises situated at above, are hereby required, on or before the fourth day of May next, to cause a proper pipe and stop-cocks to be laid, so as to supply water from the main pipe to such tenements and premises.

G. H. SOUTHWICK,
Inspector to the Board of Water Supply
[6071] and Sewerage.

Metropolitan Board of Water Supply and Sewerage, Sydney, 27th March, 1923.

NOTICE TO LAY SERVICE PIPES.

Notice to the Owners of Tenements and Premises in—

Canterbury: Bass-road, from Nelson-road to Wardell-road (60,336).

Kuring-gai Shire: Kissing Point road, from existing main south-westerly 1,172 yards (80,214).

Warringah: Lima-street, from existing main to Foam-street; Foam-street, from Lima-street to Scales-street (80,225).

And the various private streets, lanes, courts, and alleys opening thereunto.

THE main pipe in the said street having been laid down, the owners of all tenements and premises situated at above are hereby required, on or before the eleventh day of May next, to cause a proper pipe and stop-cocks to be laid, so as to supply water from the main pipe to such tenements and premises.

G. H. SOUTHWICK,
Inspector to the Board of Water Supply
[6135] and Sewerage.

Metropolitan Board of Water Supply and Sewerage, Sydney, 27th February, 1923.

NOTICE TO LAY SERVICE PIPES.

Notice to the Owners of Tenements and Premises in—

Bankstown: Salvia-street, from Columbine-avenue westerly 233 yards (60,362); Warwick-avenue, from Lancaster-avenue westerly and north-westerly 179 yards (60,363).

Canterbury: Clio-street, from Canterbury-road to Edge-street; Edge-street, from Clio-street to Alice-street (60,339).

Rockdale: Horbury-street, from Sandringham-street to Park-street; Alice-street, from Horbury-street to Rocky Point road (60,348); Beach-street, from Rocky Point road to existing main (60,333).

Mosman: Cabramatta-road, from Cowles-road to existing main (80,186).

And the various private streets, lanes, courts, and alleys opening thereunto.

THE main pipe in the said street having been laid down, the owners of all tenements and premises situated at above are hereby required, on or before the thirteenth day of April next, to cause a proper pipe and stop-cocks to be laid, so as to supply water from the main pipe to such tenements and premises.

G. H. SOUTHWICK,
Inspector to the
[5537] Board of Water Supply and Sewerage.

HUNTER DISTRICT WATER SUPPLY AND SEWERAGE BOARD.

Notice to Lay Service Pipes.

Notice to the owner, occupier, or mortgagee (as the case may be) of tenements and premises situated in—

Wallsend: Sandgate-road, from end of existing main in Robert-street, easterly 260 yards; Dangar-street, from Newcastle-street south-easterly 211 yards; Binney-street, from Dangar-street easterly 55 yards; Wentworth-street, from Neilson-street to Boundary-street.

Hamilton: Pulver-street, from end of existing main westerly 47 yards to Beaumont-street; Beaumont-street, from Pulver-street southerly 63 yards.

Lambton and New Lambton: Lloyd-road, Lambton, from Young-road to Elder-road; Karoola-road, Lambton, from Elder-road to Womboin-road; thence through New Lambton Park to and along Tauranga-road, New Lambton, to Lambton-road, New Lambton.

THE main pipe in the said streets having been laid down, the owner, occupier, or mortgagee (as the case may be) of tenements and premises situated as above is hereby required, on or before the 4th May, 1923, to cause a proper pipe and stop-cocks to be laid, so as to supply water from the main pipe to such tenements and premises.

ALFRED E. FRY,
Board's Offices, Newcastle, Secretary.
15th March, 1923. [5936]

PUBLIC SCHOOL TENDERS.

TENDERS, plainly endorsed and addressed to the Under Secretary, Department of Education, Sydney, will be received up till 2 p.m. on the dates mentioned for the works specified below. Full particulars on tender forms and those bound with the Specifications.

ALBERT BRUNTNELL,
Minister for Education.

19th April, 1923.

Finley (fresh tenders)—Erection of Teacher's Residence. (Plans, &c., at Head Office, and at Public Schools, Jerilderie, Berrigan, Finley, and Tocumwal.)

Pallitop—Erection of New School Building. (Plans, &c., at Head Office, and at Public Schools, Wagga Wagga, The Rock, and Henty.)

26th April, 1923.

Dungowan Lower—Additions. (Plans, &c., at Head Office, District Works Office, Tamworth, and at Public School, Dungowan Lower.)

Huskisson—Additions. (Plans, &c., at Head Office, and at Public Schools, Kiama, Nowra, and Huskisson.)

Parkes (fresh tenders)—Erection of Science Room. (Plans, &c., at Head Office, and at Public Schools, Parkes and Forbes.)

Tweed Heads—Remodelling and Additions. (Plans, &c., at Head Office, and at Public Schools, Tweed Heads, Murwillumbah and Mullumbimby.)

Yass—Additions and Improvements. (Plans, &c., at Head Office, District Works Office, Goulburn, and at Public Schools, Murrumburrah and Yass.)

Randwick—Additions. (Plans, bills of quantities, &c., at Head Office.)

Waverley—Additions. (Plans, bills of quantities, &c., at Head Office.)

Woollahra (fresh tenders)—Erection of Manual Training Room. (Plans, &c., at Head Office.)

Woolomol—Erection of New School Building and Teacher's Residence. (Plans, &c., at Head Office, and at District Works Office, Tamworth.)

3rd May, 1923.

Botany—Alterations, &c. (Plans, &c., at Head Office.)

Murrulebale—Erection of New School Building. (Plans, &c., at Head Office, and at Public Schools, Junee, Ganmain, and Coolamon.)

Rocky Creek (fresh tenders)—Additions. (Plans, &c., at Head Office; District Works Office, Lismore; and at Public Schools, Casino, Kyogle, and Rocky Cr.

DEPARTMENT OF PUBLIC WORKS—TENDERS FOR WORKS.

TENDERS will be received up to 2 p.m. on the dates specified for the undermentioned works. Envelopes containing tenders must be addressed to the President, Tender Board, Public Works Department, Sydney, and have legibly endorsed upon the face thereof the name of the work for which tender is submitted. The Government does not bind itself to accept the lowest or any tender.

Specifications and plans of all works may be seen in Contractor's Room, Public Works Department, Sydney, in addition to the other places mentioned.

Plans will be supplied at the rate of 5s. for each sheet, and specifications at 5s. per copy. Payment to be made to Accountant of Department. For Architectural Works, plans only may be purchased.

16th April, 1923.

Dredge Service—Construction and Delivery of two (2) 560-ton Steel Hopper Punts. (Specification, &c., at Public Works Office, Newcastle.)

Kiama Transmission Line—Manufacture, Supply, and Delivery of Switchgear and Lightning Arresters.

Ryde Court-house—Erection of New Building. (Specification, &c., at Court-house, Ryde. Bill of Quantities available.)

Botanical Gardens, Sydney—Erection of Glass House.

Jugiong Police Station—Additions and Repairs. (Fresh Tenders; Specification, &c., at Court-house, Jugiong, and District Works Office, Cootamundra.)

23rd April, 1923.

Australian Museum, Sydney—External Painting and Repairs to Downpipes.

Nobbys Head, Newcastle—Installation of New Water Service. (Specification, &c., at Public Works Office, Newcastle.)

Wallsend Mining District Hospital—Additions and Alterations. (Fresh Tenders; Specification, &c., at Court-house, Wallsend, and Public Works Office, Newcastle.)

Cordeaux Dam, Sydney Water Supply—Clearing Storage Basin. (Fresh Tenders; Amended Specification. Specification, &c., at Engineer's Office, Cordeaux Dam.)

30th April, 1923.

Woronora River, Sydney Water Supply—Construction of Gauging Weir and Automatic Recorder Tower. (Specification, &c., at Shire Office, Sutherland; and Engineer's Office, Cordeaux Dam.)

Sydney Hospital—Repairs and Painting to The Nightingale Wing Nurses Home.

Port Kembla Electricity Supply—Manufacture, Supply, and Delivery of four (4) 150 KVA Transformers for No. 1 Jetty Substation.

Bulli Cottage Hospital—Additions. (Specifications, &c., at Court-house, Bulli, and Public Works Office, Wollongong. Bill of quantities available.)

Government Printing Office—Construction of Two Electric Lifts.

7th May, 1923.

Wymah Ferry, Murray River—Construction of Hand-geared Punt. (Specification, &c., at Public Works Department, Melbourne; and Court-houses Albury and Echuca (Victoria).

14th May, 1923.

Kiama Transmission Line—(*a*) Clearing of route; (*b*) transportation of materials; (*c*) preparation of poles and securing thereto of cross-arms, insulators, and other fittings; (*d*) erection of poles with fittings; and (*e*) stringing of conductors and earth cable. All or any portion of this work may be tendered for. Specification, &c., at Public Works Office, Wollongong.

R. T. BALL.

DEPARTMENT OF PUBLIC WORKS—TENDERS FOR LEASING.

TENDERS will be received up to 2 p.m. on the dates specified for the undermentioned. Tenderers to state what rental they are prepared to offer, or the lowest sum for which they will work the Watering Place with the privilege of retaining the collections authorised by Regulation. Envelopes containing tenders must be addressed to the President, Tender Board, Public Works Department, Sydney, and have legibly endorsed upon the face thereof the name of the Public Watering Place for which tender is submitted. Tenders must be accompanied by a deposit of £5, and should specify the names and addresses of two proposed sureties. The Department does not bind itself to accept any tender.

The lease will be subject to the provisions of the Public Watering Places Act, 1900, and the Regulations thereunder. The lessee may cultivate the tenant's lease, and any improvements which he may effect in the shape of clearing and burning-off timber may be considered in his favour should he tender for a new lease at the expiration of his term.

Copies of the Act, Regulations, conditions of lease, and agreement may be seen, and further information and form of tender may be obtained from the local District Works Office, or from the Department of Public Works, Sydney.

30th April.

Gairdner's Creek Tank, 640 acres, road Broken Hill to White Cliffs.

Coonavittra Tank, 640 acres, road Wilcannia to Cobar.

Milparinka Tanks, 640 acres, at Milparinka, Broken Hill District.

Nymagee Tank, 196 acres, road Nymagee to Mt. Boppy, Dubbo District.

Note.—Term of lease to be five years from 1st June, 1923, in each case.

7th May.

Dry Lake Tank, 1,279 acres, road Wilcannia to Milparinka.

Note.—Term of lease to be for five years, from 1st June.

R. T. BALL.

SYDNEY HARBOUR BRIDGE TENDERS—EXTENSION OF TIME.

TENDERS are invited by the Government of New South Wales for the CONSTRUCTION OF THE SUPERSTRUCTURE AND SUBSTRUCTURE OF A CANTILEVER BRIDGE ACROSS SYDNEY HARBOUR FROM DAWES POINT TO MILSON'S POINT, embracing a main span of 1,600 feet in the clear, centre to centre of main piers, and a length of main bridge 2,600 feet centre to centre of anchor piers. The total length of main bridge and approach spans included in tender is 3,810 feet; also an ALTERNATIVE TENDER for the CONSTRUCTION OF THE SUPERSTRUCTURE AND SUBSTRUCTURE OF AN ARCH BRIDGE ACROSS SYDNEY HARBOUR FROM DAWES POINT TO MILSON'S POINT, embracing a main span of 1,650 feet in the clear centre to centre of bearings. The total length of main bridge and approach spans included in tender is 3,770 feet. Either bridge is to provide for four lines of railway, six lines of vehicular traffic, and footway accommodation.

Copies of Specification, including Plans, Technical Information, General Conditions, and Tender Forms, may be obtained by bona fide tenderers on application to the Under Secretary for Public Works, Sydney, or to the Agent-General for New South Wales, Australia House; The Strand, London; the Minister of Railways and Canals, Ottawa; The Australian Trade Commissioner in the United States, New York; or the Bureau of Foreign and Domestic Commerce, Washington, D.C., United States.

Tenders, the time for which has been extended, must reach the Under Secretary for Public Works, Sydney, New South Wales, not later than 30th November, 1923.

R. T. BALL,
Minister for Public Works and Railways.

FRESH Tenders, plainly endorsed on envelope "Mercadool Bore Water Trust," and addresed to the Water Conservation and Irrigation Commission, 247 George-street, Sydney, will be received up to 2 p.m. on Monday, the 16th April, 1923, from persons willing to contract for the construction of distributing drains, divisors, &c., for the Mercadool Bore Water Trust District.

Plans, specification, and form of tender may be seen at 247 George-street, Sydney; at the Shallow Boring Office, Narrabri; at the offices of the Clerks of Petty Sessions at Walgett and Wee Waa; and at the office of the Official Trustee, Bore Water Trusts, Court-house, Moree.

H. BEVAN,
Acting Secretary.

20th March, 1923.

[W.C. & I.C. 1922-9,630] [6131]

TENDERS, plainly endorsed, and addressed to the Acting Secretary, Water Conservation and Irrigation Commission, 247 George-street, Sydney, will be received up to 2 p.m. on Monday, 30th April, 1923, from persons willing to contract for construction of Distributing Works for Quabothoo Bore Water Trust District.

Plans and specifications may be inspected at above address, also at the offices of the Clerks of Petty Sessions at Walgett and Coonamble.

H. BEVAN,
Acting Secretary.

[W.C.I.C. 1922-9,133] [6372]

TENDERS, plainly endorsed on envelope "Shallow Boring Plants," and addressed to the Acting Secretary, Water Conservation and Irrigation Commission, 247 George-street, Sydney, will be received up to 2 p.m. on Monday, 23rd April, 1923, for the supply and delivery, f.o.r., Darling Harbour, of two Cable Rig 600-feet drilling plants, complete with walking beams and derrick or mast.

Specifications may be inspected at the above address, or will be supplied on application.

[W.C.I.C. 1923-9,641]

H. BEVAN,
Acting Secretary.

[6268]

TENDERS, plainly endorsed, and addressed to the Acting Secretary, Water Conservation and Irrigation Commission, 247 George-street, Sydney, will be received up to 2 p.m. on Monday, 30th April, 1923, from persons willing to contract for construction of Three Timber Regulators on the channels between the Murray River and Lake Poon Boon, for the Poon Boon Water Trust.

Plan and specification may be inspected at above address, also at the offices of the State Rivers and Water Supply Commission at Melbourne and Swan Hill, Victoria.

H. BEVAN,
Acting Secretary.

[W.C.I.C. 1922-9,500] [6354]

[6130] Stores Supply Committee,
15 Young-street, Sydney,
23rd March, 1923.

SUPPLIES AND SERVICES FOR THE PUBLIC SERVICE.

TENDERS for the following Supplies and Services required during a period of twelve months commencing 1st July, 1923, will be received at the Stores Supply Department, 15 Young-street, Sydney, up till 3.30 p.m. on the date mentioned:—

17th April, 1923.

Laboratory Apparatus and Chemical Reagents.
Stoves—Cooking.
Stoves—Top fire.
Stoves—Heating.
Grates.
Brushware—Painters' and Miscellaneous.
Handles, Broom and Mop.
Boiler Tubes.
Machine Belting.
Leather Hose.
Leather—Harness, Pump, &c.
Baths, Sanitary Ware and Fittings.
Engineers' Fittings.
Plumbers' and Gasfitters' Fittings and Materials.
Explosives.
Locks.
Mattresses, Lounges, and Carpet Strips.
Repairs to Typewriting Machines.
Butter.
Coffee Beans and Chicory.

Tender forms and further particulars on application.

A. BERCKELMAN,
Executive Member.

NEW SOUTH WALES GOVERNMENT RAILWAYS AND TRAMWAYS.

TENDERS will be received at the Office of the Railway Commissioners, Bridge-street, Sydney, until 12 noon on the dates shown for the services specified:—

18th April, 1923.

For the supply of two (2) 10-ton Travelling Cranes, Newcastle Sub-Stations. Specifications No. 596, price 2s. 6d., Chief Electrical Engineer's Office, 61 Hunter-street, Sydney.

For supply of Complete Electrical Equipment for two (2) 30-ton overhead travelling cranes. Tender forms, specification, &c., from Comptroller of Stores, Wilson-street, Newtown.

For the supply of the undermentioned miscellaneous items during the year ending 30th June, 1924:—

Billet wood (Metropolitan District only).
Horse shoes.
Manufactured hard coke.
Coke for Newcastle and Maitland trams.
Sand for locomotives.
Cartage (Sydney).
Cartage (Newcastle).
Lighterage.
Water bottles and tumblers.
Repairs to typewriters.

Tender forms and further particulars, &c., from Comptroller of Stores, Wilson-street, Newtown.

For purchase of 30 tons of White Metal Ingot, lying at the Tinsmith's Shop, Eveleigh. Tender forms and particulars from Comptroller of Stores.

9th May, 1923.

For purchase of the following materials during year ending 30th June, 1924:—

Iron and steel borings and turnings.
Used railway tickets.
Old stationery, books, &c.
Empty acid jars.
Empty kerosene cases and tins.
Empty benzine cases and tins
Old rope.
Broken glass.
Old rubber.
Hammer scale.
Burnt-out lamps.
Empty casks.
Furnace slag.
Emery grindings.
Floor sweepings.
Sand from Dumbler (Eveleigh Workshops).

Tender forms and particulars from Comptroller of Stores.

23rd May (Extended from 25th April, 1923).

For the supply of two (2) Motor Generators for Newcastle Sub-Station to specification No. 600, obtainable at Chief Electrical Engineer's Office, 61 Hunter-street, Sydney; price, 2s. 6d.

23rd May, 1923.

For the supply of Eight (8) Water-tube Boilers, with Accessories, for White Bay Power-house, Sydney, to Specification No. 575. Price, 40s. for first copy and 20s. for subsequent copies, obtainable from Chief Electrical Engineer, 61 Hunter-street, Sydney.

13th June, 1923.

For the supply of two (2) 20-000 K.W. 50 Cycle 11,000 Volt Turbo-alternators for the White Bay Power-house, to specification No. 594, copies of which are obtainable from Chief Electrical Engineer, 61 Hunter-street, Sydney. Price, £1 for first copy, and subsequent copies 10s. each.

4th July, 1923.

For the Supply of one (1) Venturi Water Meter with accessories for Zarra-street Power-house, Newcastle, to Specification No. 599, obtainable from Chief Electrical Engineer, 61 Hunter-street, Sydney, price first copy, 5s., subsequent copies, 2s. 6d. each.

8th August, 1923.

For supply of Six (6) Water Tube Boilers, with accessories, for White Bay Power-house, Sydney, to Specification No. 607, from Chief Electrical Engineer, 61 Hunter-street, Sydney; price, 20s. for first copy, and 10s. for subsequent copies.

For supply of One (1) 50-ton Overhead Travelling Crane for White Bay Power-house. Specification No. 605. Price, 5s., from Chief Electrical Engineer.

All tenders to be properly endorsed. No tender necessarily accepted. Make cheques payable "Railway Commissioners."

W. J. MORRIS,
Secretary.

Mines Department Notices.

APPOINTMENT.

DEPARTMENT OF MINES.

HIS Excellency the Governor, with the advice of the Executive Council, has approved of the appointment of

Mr. Licensed Surveyor Clarence Frank Mills as a Mining Surveyor, in terms of section 6 (1), Mining Act, 1906,—such appointment to take effect from the 13th April, 1923 (Ms. 1923-1,713-101).

J. C. L. FITZPATRICK, Secretary for Mines.

[6379] Department of Mines, Sydney, 13th April, 1923.

NOTICES TO APPLICANTS FOR LEASES FOR MINING AND FOR PURPOSES IN CONNECTION WITH MINING; TO LESSEES UNDER SUCH LEASES; AND TO WHOM IT MAY CONCERN.

NOTICE IS HEREBY GIVEN THAT—

HIS Excellency the Governor, with the advice of the Executive Council, has approved of the grant of leases of Crown Lands in satisfaction of the undermentioned applications:—

FOR GOLD-MINING LEASES.

(1923-2,129 L.B.)

Application No. 55, Temora (local 63), John Joseph Woods, James Turner, William Foulkes, and Alphonso Reed Tewkesbury, GL 32, county Bland, parish Bundawarrah, 20 acres, 20th November, 1922.

*Application No. 90, Hargraves (local 89), Adam John Johnston, GL 314, county Wellington, parish Hargraves, 19 a. 3 r. 10 p., 30th August, 1922.

FOR MINERAL LEASES.

(1923-2,128 L.B.)

†Application No. 88, East Maitland (local 231), Charles George Milton Capp, ML 12, county Northumberland, parish Maitland, 126 a. 2 r. 0 p., 23rd May, 1921.

*Application No. 30, Sydney (local 33), Gilbert Currie and John Currie, ML 3, county Cumberland, parish Manly Cove, 10 acres, 20th January, 1923.

FOR A MINING PURPOSES LEASE.

(1923-2,067 L.B.)

Application No. 18, Lithgow (local 262), John Jones and Austin William Cockerton, ML 18, county Cook, parish Lidsdale, 1 a. 3 r. 0 p., 10th April, 1922.

*Part of the surface excepted.
†The whole of the surface excepted.

J. C. L. FITZPATRICK, Minister for Mines.

HIS Excellency the Governor, with the advice of the Executive Council, has voided the Gold-mining Leases of Crown Land granted in satisfaction of the undermentioned applications, the lessees having neglected or refused to execute the same.

(1923-1,611; 1,535; 1,690 L.B.)

Application No. 220, Canbelego (local 282), William Charles Dutton, GL 132, county Flinders, parish Budgery, 9 a. 2 r. 24 p., 21st December, 1922, date of lease.

Application No. 232, Canbelego (local 294), James Kelly, GL 143, county Flinders, parish Budgery, 15 acres, 21st December, 1922, date of lease.

Application No. 172, Copmanhurst (local 280), Francis Percy Benn and Roy Gava, GL 26, county Drake, parish Churchill, 12 acres, 5th February, 1923, date of lease.

J. C. L. FITZPATRICK, Minister for Mines.

IT is intended to void the Gold-mining Leases of Crown Lands granted in satisfaction of the undermentioned applications, in terms of the Mining Act, 1906, and that notice of such voidance will be published in the Government Gazette of 27th April, 1923, and the land referred to in such applications will, after publication of the Government Gazette of that date (namely, at 2.30 o'clock p.m.), be open to be taken possession of in terms of the Mining Act and Regulations, provided there be then no adverse title to the land.

(1923-2,062; 2,063; 2,064 L.B.)

Application No. 116, Canbelego (local 176), Bruce McEwen and Edward Henry Taylor, GL 127, county Flinders, parish Budgery, 19 a. 1 r. 11 p., 30th January, 1923, date of lease.

Application No. 141, Stuart Town (local 178), George Bennett and Thomas Lee, GL 155, county Wellington, parish Boduldura, 5 acres, 5th February, 1923, date of lease.

Application No. 25, Weabonga (local 28), William Joseph Donnelly, GL 128, county Parry, parish Ainsley, 6 acres, 27th November, 1922, date of lease.

J. C. L. FITZPATRICK, Minister for Mines.

HIS Excellency the Governor, with the advice of the Executive Council, has refused the undermentioned applications for mineral leases of Crown Lands:—

(1923-2,065; 2,066 L.B.)

Application No. 2, Temora (local 59), John Edward Quinn, county Bland, parish Gundibindyal, 5 acres, 4th July, 1922.

Application No. 80, Tumut (local 152), Alexander McCaskill, county Buccleuch, parish Wyangle, 2 a. 3 r. 0 p., 15th November, 1922.

J. C. L. FITZPATRICK, Minister for Mines.

[6380] Sydney, 13th April, 1923.

IT is hereby notified that His Excellency the Governor, with the advice of the Executive Council, in pursuance of the provisions of section 124A, Mining Act, 1906, has cancelled the undermentioned leases for non-compliance with the labour conditions contained therein, and they are hereby declared cancelled. [1923-2,560 R. & I.]

MINERAL LEASES, MINING ACT, 1906.

No. 2,499, John Edward Baker, ML 16, county Buller, parish Cataract, 10 acres, application No. 112-199, Wilson's Downfall.

No. 2,683, John Edward Baker, ML 84, county Buller, parish Clarence, 10 acres, application No. 140-231, Wilson's Downfall.

No. 2,720, John Edward Baker, ML 91, county Buller, parish Clarence, 40 acres, application No. 143-235, Wilson's Downfall.

No. 2,759, John Edward Baker, ML 106, county Buller, parish Clarence, 80 acres, application No. 139-230, Wilson's Downfall.

No. 2,783, John Edward Baker, ML 41, county Buller, parish Strathspey, 40 acres, application No. 149-245, Wilson's Downfall.

No. 2,824, John Edward Baker, MT 3, county Buller, parish Reid, 40 acres, application No. 151-247, Wilson's Downfall.

No 2,902, John Edward Baker, ML 9, county Buller, parish Reid, 40 acres, application No. 152-148-124A, Wilson's Downfall.

AND it is hereby further notified that His Excellency the Governor, with the advice of the Executive Council, has granted leases of the whole of the land comprised in the cancelled leases to the complainant as follows:—

Application No. 157-207-124A, Wilson's Downfall, Patrick McCloy, ML 16, county Buller, parish Cataract, 10 acres, complaint No. 550.

Application No. 158-208-124A, Wilson's Downfall, Patrick McCloy, ML 84, county Buller, parish Clarence, 10 acres, complaint No. 551.

Application No. 159-209-124A, Wilson's Downfall, Patrick McCloy, ML 91, county Buller, parish Clarence, 40 acres, complaint No. 552.

Application No. 160-210-124A, Wilson's Downfall, Patrick McCloy, ML 106, county Buller, parish Clarence, 80 acres, complaint No. 553.

Application No. 161-211-124A, Wilson's Downfall, Patrick McCloy, ML 41, county Buller, parish Strathspey, 40 acres, complaint No. 554.

Application No. 162-212-124A, Wilson's Downfall, Patrick McCloy, MT 3, county Buller, parish Reid, 40 acres, complaint No. 555.

Application No. 163-213-124A, Wilson's Downfall, Patrick McCloy, ML 9, county Buller, parish Reid, 40 acres, complaint No. 556.

J. C. L. FITZPATRICK, Minister for Mines.

THE undermentioned applications for authorities to prospect, in terms of section 17, Mining Act, 1906, have been refused:—

(1923-2,231; 2,273; 823 L.B.)

Application No. 4, Singleton, William Cunneen, county Durham, parish Vane, 40 acres, 5th March, 1923.

Application No. 32, Tumut, David P. Dickson, county Buccleuch, parish Napier, 195 a. 3 r. 6 p., 19th February, 1923.

Application No. 131, Fifield, Roger Corcoran, Henry Stevens, and Brook Davis, county Cunningham, parish Murga, 3 r. 5 p., 17th January, 1923.

J. C. L. FITZPATRICK, Minister for Mines.

HIS Excellency the Governor, with the advice of the Executive Council, has approved of the grant of leases in satisfaction of the undermentioned applications for Mining Leases of Private Lands:—

(1923-2,059; 2,057; 2,060; 2,058 L.B.)

Application No. 1 (local 26), Mandurama, Thomas Morgan, portion PGL 11, part of 64, county Bathurst, parish Somers, 5 acres, dated 23rd November, 1922.

Application No. 44 (local 124), Goulburn, Robert Vernon Saddington, portion PML 5, part of 83, county Argyle, parish Marulan, 40 acres, dated 28th June, 1922.

Application No. 95 (local 204), Gundagai, Charles Eckett, portion PGL 36, part of 90 and 22, county Wynyard, parishes Willie Ploma and Tarrabandra, 7 a. 2 r., dated 7th November, 1922.

Application No. 37 (local 92), Inverell, Charles Lindy Smith, portion PML 22, part of C.L. 3,500, county Arrawatta, parish Swamp Oak, 1 a. 3 r. 32 p., dated 29th December, 1922.

J. C. L. FITZPATRICK, Minister for Mines.

HIS Excellency the Governor, with the advice of the Executive Council, has voided the undermentioned Mining Leases of Private Lands, the lessees having neglected or refused to execute the same.

(1923-1,691; 1,692 L.B.)

Application No. 126, Orange (local 285), Albert George Mandelson Davis, William Alexander John Marshall, and Clive Ashley Cooper, PGL 13, part of 35, county Bathurst, parish Anson, 25 acres (surface right, 4 acres); date of lease, 12th January, 1923.

Application No. 141, Orange (local 300), Lucknow North Extended Gold-mine No Liability, PGL 79, part of 61, county Bathurst, parish Huntley, 12 acres (surface right, 2 acres); date of lease, 12th January, 1923.

J. C. L. FITZPATRICK, Minister for Mines.

[6368] Sydney, 13th April, 1923.

IT is hereby notified that His Excellency the Governor, with the advice of the Executive Council, has cancelled the undermentioned leases for non-payment of the rents due thereon, and they are hereby declared cancelled.

[1923-2,420; 2,421, 2,422; 2,423; 2,326; 2,424 R. & I.]

MINERAL LEASE, MINING ACT, 1906.

No. 2,188, John Leary Smith, Samuel Deed, and Allan Wiseman Marshall, portion ML 213, county Yancowinna, parish Alma, 40 acres, application No. Broken Hill 327-341.

MINERAL LEASE, MINING ACT, 1906.

No. 575, The Grafton Copper Mining Company Limited, portion ML 5, county Gresham, parish Kaloe, 20 acres, application No. Copmanhurst 35-93.

GOLD LEASES, MINING ACT, 1906.

No. 2,466, William Swanston Brooks, Isabella B. Scoular, and The Public Trustee, portion GL 4, county Sandon, parish Uralla, 21 a. 0 r. 38 p., application No. Uralla 36-89.

No. 2,467, William Swanston Brooks, Isabella B. Scoular, and The Public Trustee, portion GL 7, county Sandon, parish Uralla, 10 a. 2 r. 20 p., application No. Uralla 37-90.

No. 2,468, William Swanston Brooks, Isabella B. Scoular, and The Public Trustee, portion GL 8, county Sandon, parish Uralla, 17 a. 1 r. 16 p., application No. Uralla 38-91.

GOLD LEASE, MINING ACT, 1906.

No. 2,677, William Amadis Surflen and John Thomas Bridger, portion GL 38, county Murchison, parish Bingara, 6 acres, application No. Bingara 32-87.

MINING PURPOSES LEASES, MINING ACT, 1906.

No. 311, The Mount Dudley Gold Mining Company No-Liability, portion GL 96, county Georgiana, parish Kempfield, 1 acre, application No. Trunkey 9-186.

No. 340, The Mount Dudley Gold Mining Company No-Liability, portion GL 98, county Georgiana, parish Kempfield, 1 a. 0 r. 12 p., application No. Trunkey 11-197.

GOLD LEASE, MINING ACT, 1906.

No. 2,325, The Mount Dudley Gold Mining Company No-Liability, portion GL 74, county Georgiana, parish Kempfield, 2 acres, application No. Trunkey 140-159.

J. C. L. FITZPATRICK, Secretary for Mines.

[6369] Sydney, 13th April, 1923.

IT is hereby notified that His Excellency the Governor, with the advice of the Executive Council, has cancelled the undermentioned lease for non-fulfilment of the labour conditions contained therein, and it is hereby declared cancelled.

[1923-2,424 R. & I.]

PRIVATE LANDS LEASE, MINING ACT, 1906.

No. 1,523, Charles O'Donnell, portion PGL 8, counties Cooper and Gipps, parish Narriah, 10 acres, application No. Yalgogrin No. 29-189.

J. C. L. FITZPATRICK, Secretary for Mines.

[6370] Sydney, 13th April, 1923.

IT is proposed to cancel the undermentioned leases, and notice of cancellation thereof will be published in the Government Gazette of the 27th April, 1923, and the lands referred to in such leases will, unless held under some other title, after publication of Government Gazette of that date (namely, at 2.30 o'clock p.m., Sydney time), be available for occupation in terms of the Mining Act, 1906.

[1923-2,673; 2,675; 2,676 R. & I.]

GOLD LEASE, MINING ACT, 1906.

No. 2,234 (1906 Act), William Alexander John Marshall and Allan Wiseman Marshall, portion GL 326, county Wellington, parish Tambaroora, 10 acres, application No. Hill End 285-308.

GOLD LEASES, MINING ACT, 1906.

No. 1,863, Andrew Hay Cruickshank, portion GL 19, county St. Vincent, parish Tomaga, 10 acres, application No. Moruya 69-86.

No. 2,040, The New Gulgong Deep Lead Gold Mining Company No-Liability, portion GL 2, county Bligh, parish Stubbo, 25 acres, application No. Gulgong 47-74.

No. 2,236, The New Gulgong Deep Lead Gold Mining Company No-Liability, portion GL 3, county Bligh, parish Stubbo, 4 acres, application No. Gulgong 54-85.

No. 2,249, George Butler and John Henry Hawkins, portion GL 33, county Dampier, parish Noorooma, 5 acres, application No. Noorooma 25-36.

No. 2,455, William Henderson Fell and Joseph Henry Newbold, senior, portion MT 1, county Drake, parish Hong Kong, 5 acres, application No. Drake 120-199.

No. 2,465, Henry Chadwick, portion GL 1, county Roxburgh, parish Mead, 10 acres, application No. Rylstone 1-126.

Mineral Leases, Mining Act, 1906.

No. 2,722, Walter Barwon Wilkinson, portion ML 167, county Roxburgh, parish Castleton, 18 a. 1 r. 15 p., application No. Sunny Corner 34-82.

No. 2,732, Charles Henry Rolleston and Frank Robert Gruin, portion ML 1, county Hardinge, parish Aconite, 39 acres; application No. Tingha 350-683.

No. 2,734, Charles Henry Rolleston and Frank Robert Gruin, portion ML 3, county Hardinge, parish Aconite, 80 acres, application No. Tingha 352-685.

Mining Purposes Leases, Mining Act, 1906.

No. 114, The Grafton Copper Mining Company Limited, portion ML 17, county Gresham, parish Kaloe, 8 a. 3 r., application No. Copmanhurst 2-107.

No. 324, Robert Gordon Brereton, portion ML 105, county Sandon, parish Metz, 2 acres, application No. Hillgrove 28-262.

Dredging Lease, Mining Act, 1906.

No. 392, George Alexander Stonebridge, portion ML 7, county Buller, parish Wylie, 30 a. 1 r. 37 p., application No. Wilson's Downfall 51-179.

Mineral Leases, Mining Act, 1906.

No. 2,174, Stephen Davis Kitcher, portion ML 136, county Murray, parish Merigan, 4 a. 3 r. 22p., application No. Braidwood 15-176.

No. 2,367, John James Bouffler, portion ML 5, county Blaxland, parish Marobee, 10 acres, application No. Nymagee 32-49, Mount Hope 15-33.

No. 2,727, Arthur King, portion ML 3, county Sandon, parish Exmouth, 40 acres, application No. Armidale 7-43.

No. 2,731, William Henry Crago, portion ML 19, county Westmoreland, parish Abercorn, 12 acres, application No. Oberon 85-157.

Mining Purposes Leases, Mining Act, 1906.

No. 24, Alfred Charles Chappel, portion GL 205, county Narromine, parish Mingelo, 4 a. 0 r. 30 p., application No. Peak Hill 2-12.

No. 250, Simeon James Emery, portion ML 15, county Mitchell, parish Burrandana, 2 acres, application No. Wagga Wagga 3-36.

Dredging Lease, Mining Act, 1906.

No. 440, James Benedict Ferris and Herman Johnson, Stalling, portion ML 60, county Buller, parish Wylie, 34 a. 0 r. 3 p., application No. Wilson's Downfall 57-192.

J. C. L. FITZPATRICK, Secretary for Mines.

[6371] Sydney, 13th April, 1923.

SUSPENSION OF LABOUR CONDITIONS ON CERTAIN LEASES.

In pursuance of the powers conferred upon me by the Mining Act, 1906, section 113, subsection 4 (b), I, John Charles Lucas Fitzpatrick, Minister for Mines, after inquiry and report by the Warden, have granted suspension of the labour conditions on the undermentioned leases for the period specified.
[1923-2,520 R. & I.]

J. C. L. FITZPATRICK, Minister for Mines.

Mineral Lease No. 2,755 (Mining Act, 1906), and Private Lands Leases 1,487 (Mining Act, 1906), and 62 (Mining Act, 1918), standing in the name of Ulladulla Silica and Fire Bricks Limited, for a period of six (6) months from the 12th January, 1923.

[Form G.1.]

NOTICE UNDER MINING ACT, 1906.—APPLICATIONS FOR DREDGING LEASES.

An inquiry in terms of section 91, Mining Act, 1906, will be held as follows:—Applications by James Joseph Keogh to mine for gold by means of hydraulic sluice:—

Application No. 11-104, Tumbarumba, on portion GL 2, county Wynyard, parish Carabost, Crown lands.

Application No. 12-105, Tumbarumba, on portion GL 1, county Wynyard, parish Carabost, Crown lands.

Application No. 14-108, Tumbarumba, on portion GL 4, county Wynyard, parish Carabost, private lands.

Application No. 17-113, Tumbarumba, on portion GL 4, county Wynyard, parish Bulalgee, private lands.

Application No. 19-117, Tumbarumba, on portion GL 3, county Wynyard, parishes Carabost and Bulalgee, private lands.

At Warden's Court, Tumbarumba, on the 2nd day of May, 1923, at 9.30 a.m.

Objections to the applications must be lodged in the Warden's Office where application made on or before the date of the inquiry.

H. H. MacDOUGAL,
Special Warden.

29th March, 1923. [6345]

[6352] Department of Mines,
Sydney, 13th April, 1923.

RESERVE FROM ALIENATION FOR MINING OR MINING PURPOSES, PARISH OF GULGONG, COUNTY OF PHILLIP.

His Excellency the Governor, with the advice of the Executive Council, on the recommendation of the Minister, and with the concurrence of the Secretary for Lands, directs it to be notified that, in pursuance of the provisions of section 106 of the Mining Act, 1906, the Crown Lands hereunder described shall be exempted from alienation and reserved for mining or mining purposes, and they are hereby exempted from alienation and reserved accordingly.

[1923-1,579-101 Misc.]

J. C. L. FITZPATRICK, Secretary for Mines.

Description.

EASTERN DIVISION.

Land District of Mudgee; Gulgong Municipality.

No. 1,677 (M). County Phillip, parish Gulgong, containing an area of about 46 acres. The Crown Lands within the following boundaries: Commencing at the north-western corner of portion 19; and bounded thence by that portion and portions 395 and 3 generally easterly, portion 247 generally north-westerly, a line, being the westerly prolongation of the northern boundary of the lastmentioned portion; to a point 1 chain east of the eastern boundary of portion 103; by lines parallel to and 1 chain rectangularly distant from the eastern and southern boundaries of that portion southerly and westerly; the south-western side of the road from Mudgee to Gulgong north-westerly to a point east of the north-eastern corner of portion 373; by a line westerly to a point 1 chain east of that corner; and by a line southerly, to the point of commencement.

[Papers Misc. 1923-1,411 Mines.]

Lands Department Notices.

APPOINTMENT.

DEPARTMENT OF LANDS.

HIS Excellency the Governor, with the advice of the Executive Council, has been pleased to appoint

Thomas William Irish, Esquire, a Member and Chairman of the Local Land Boards for the Land Districts of Balranald South, Deniliquin, Hay, Hillston, Narrandera, Albury, Cootamundry, Cootamundry Central, Corowa, Gundagai, Tumbarumba, Tumbarumba North, Tumut, Urana, Wagga Wagga, and Young,—to take effect from the 3rd April, 1923, vice W. F. Day, Esquire (Minl. 1923-1,959).

C. W. OAKES, Acting Premier.

APPOINTMENTS.

DEPARTMENT OF LANDS.

HIS Excellency the Governor, with the advice of the Executive Council, has been pleased to relieve

Denis John Kenny, Esquire, of his positions of Member and Acting Chairman of the Local Land Boards for the Land Districts of Armidale, Glen Innes, Inverell, Tenterfield, Walcha, Bingara, Moree, Narrabri, Walgett, and Warialda; also to relieve Edward Weir Brierly, Esquire, of his positions of Member nd Acting Chairman of the Local Land Boards for the Land Districts of Coonabarabran, Gunnedah, Murrurundi, and Tamworth; and to appoint Frederick Stephenson Murray, Esquire, a Member and Chairman of the Local Land Boards for the said Land Districts,—to take effect from the 16th April, 1923 (Minl. 1923-1,956).

Thomas William Irish, Esquire, of his positions of Member and Acting Chairman of the Local Land Boards for the Land Districts of Bathurst, Carcoar, Cowra, Dunedoo, Dunedoo Central, Lithgow, Molong, Mudgee, Orange, Rylstone, and Wellington,—to take effect from the 27th April, 1923, and to appoint Edward Weir Brierly, Esquire, a Member and Chairman of the Local Land Boards for the following Land Districts,—to take effect from the 27th April, 1923, viz.:—Kiama, Metropolitan, Milton, Nowra, Parramatta, Penrith, Picton, Windsor, and Wollongong, vice W. H. Capper, Esquire; Bega, Bombala, Boorowa, Braidwood, Cooma, Eden, Goulburn, Gunning, Moruya, Moss Vale, Queanbeyan, and Yass, vice E. J. Halliday, Esquire; Bathurst, Carcoar, Cowra, Dunedoo, Dunedoo Central, Lithgow, Molong, Mudgee, Orange, Rylstone, and Wellington, vice T. W. Irish, Esquire (Minl. 1923-1,957).

Edward Weir Brierly, Esquire, of his positions of Member and Acting Chairman of the Local Land Boards for the Land Districts of Dungog, Gloucester, Gosford, Maitland, Muswellbrook, Newcastle, Scone, Singleton, and Taree; also to appoint Frank Ernest Fry, Esquire, a Member and Chairman of the Local Land Boards for the said Land Districts, and also of the Local Land Boards for the Land Districts of Casino, Grafton, Lismore, Murwillumbah, Bellingen, Kempsey, and Port Macquarie,—to take effect in each case from the 25th April, 1923 (Minl. 1923-1,958).

C. W. OAKES, Acting Premier.

[6428] Sydney, 13th April, 1923.

IT is hereby notified, for public information, that, in accordance with the provisions of the Public Trusts Act, 1897, His Excellency the Governor, with the advice of the Executive Council, has been pleased to approve of the removal of the undermentioned gentleman, who has left the district, from his position as a Trustee of Recreation Ground at Drake, area 8½ acres, dedicated 28th December, 1895, and he is hereby removed accordingly, namely:

Mr. H. J. Jones.

[Misc. 1923-1,901]

W. E. WEARNE, Minister for Lands.

[6427] Sydney, 13th April, 1923.

IT is hereby notified, for public information, that, in accordance with the provisions of the 26th section of the Crown Lands Consolidation Act, 1913, the undermentioned gentlemen are hereby appointed as Trustees respectively of the portions of land hereinafter particularised, namely:—

Recreation Ground at Drake, area 8½ acres, dedicated 28th December, 1895:—

Messrs. Robert Jones, William Parker (in lieu of Mr. J. P. Curran, deceased; and H. J. Jones (removed).

[Misc. 1923-1,901]

Public Recreation Ground and Racecourse at Grafton, area 108 acres 3 roods 19 perches (being the residue of 112 acres), dedicated 5th May, 1865, and addition thereto, area 5 acres 1 rood 4 perches, dedicated 24th February, 1909:—

William Frederick Blood, Esquire (in lieu of Mr. D. Beatson, resigned).

[Misc. 1923-3,102]

W. E. WEARNE, Minister for Lands.

[6429] Sydney, 13th April, 1923.

IT is hereby notified, for public information, that, in accordance with the provisions of the Public Trusts Act, 1897, His Excellency the Governor, with the advice of the Executive Council, has been pleased to approve of the appointment of the undermentioned gentlemen and bodies as Trustees respectively of the portions of land hereinafter particularised, namely:—

Reserve No. 33,013 at Clarenza, area now about 580 acres, notified 20th July, 1901, for Refuge in time of Flood, and for Water Supply:—

Messrs. John McFarlane, John Flanders (in lieu of Messrs. M. Finlayson and G. McFarlane, resigned).

[Misc. 1923-2,000]

Reserve No. 48,859 at Kurri Kurri, notified 21st May, 1913, for Ambulance Station:—

Richard Hind Cambage, Esquire (in lieu of Mr. E. F. Pitman, resigned).

[Misc. 1923-1,166]

Reserve No. 56,006, parish of Willimbong, county of Cooper, area 5 acres 1 rood 16 perches, notified 23rd February, 1923, for Public Baths and Public Recreation:—

Messrs. Frederick Ruddle King, William James Adams, Frederick Manley Ashe, George William Albert Welch, Alexander Cullan, Frank Halstead Brewster, John Gibson Youll.

[Misc. 1923-2,050]

The portion of Reserve No. 50,972 at Albert, notified 8th September, 1915, for Cemetery, set apart for Presbyterian Burial Ground:—

Messrs. Matthew William McGhie, Harry Hutchinson, William Reid, Frederick Verne Hensman, Thomas Larkings, Frank Jarvis, and the Minister of the Charge for the time being.

[Misc. 1923-381]

Reserve No. 55,784 at Armatree, parish of Allamurgoola, county of Ewenmar, area 2 acres 0 roods 20 perches, notified 10th November, 1922, for Rubbish Depot:—

The Council of the Shire of Gilgandra.

[Misc. 1923-1,666]

Reserve No. 46,111 at Maroubra, parish of Botany, county of Cumberland, area about 4½ acres, notified 14th December, 1910, for Public Recreation:—

The Council of the Municipality of Randwick.

[Misc. 1923-1,831]

W. E. WEARNE, Minister for Lands.

Department of Lands,
Sydney, 13th April, 1923.

APPROACHING LAND SALES.

CROWN LANDS have been advertised in the Government Gazette for sale at the undermentioned places and dates:—

	Gazette No.
Bendemeer—Wednesday, 16th May, 1923 ...	42
Canowindra—Thursday, 26th April, 1923 ...	34
Eugowra—Wednesday, 2nd May, 1923 ...	34
Henty—Thursday, 26th April, 1923	37
Macquarie Vale—Saturday, 21st April, 1923	34
Mendooran—Saturday, 28th April, 1923 ...	34
Tumbarumba—Thursday, 10th May, 1923 ...	42
Wyalong—Wednesday, 23rd May, 1923 ...	42
Young—Thursday, 19th April, 1923	34

W. E. WEARNE, Minister for Lands.

---

640 7] Sydney, 13th April, 1923.

LAND SALES.

IN pursuance of the provisions of the Crown Lands Consolidation Act, 1913, I, the Minister for Lands, do hereby notify that the following Lot of Land will be offered for sale by public auction at the undermentioned place, at the time and on the day specified, at the upset price fixed thereto.

W. E. WEARNE, Minister for Lands.

SALE AT THE LANDS OFFICE, GOULBURN,

On Wednesday, the 16th day of May, 1923,
at 12 o'clock noon.

Land District of Goulburn.

Parish Quialigo, county Argyle, shire Mulwaree.

Terms:—Deposit, 25 per cent.; balance in twelve months, with interest at 5 per cent.

Country Lot.

Portion.	Area.	Upset price per Lot.
	a. r. p.	£ s. d.
189	24 1 30	38 0 0

Papers Sales 1923-5,868; Plan A. 4,106-2,121.

SALE AT THE LANDS OFFICE, NYNGAN,

On Wednesday, the 16th day of May, 1923,
at 3 o'clock p.m.

Land District of Nyngan.

Within the village of Nyngan, parish Nyngan, county Oxley, municipality Nyngan.

Terms:—Deposit, 25 per cent.; balance in twelve months, with interest at 5 per cent.

Town Lots.

Allotment.	Section.	Area.	Upset price per Lot.	Remarks.
		a. r. p.	£ s. d.	
1	65	0 2 0	72 0 0	The upset price of lot 1, section 65, includes £60 value of improvements.
2	,,	0 0 38¼	6 0 0	

Papers—Sales 1923-7,487; Plan N. 37-2,282.

SALE AT THE COURT-HOUSE, GUYRA,

On Wednesday, the 16th day of May, 1923,
at 3 o'clock p.m.

Land District of Armidale.

Within the village of Guyra, parish Elderbury, county Hardinge, shire Guyra.

Terms:—Deposit, 25 per cent.; balance in twelve months, with interest at 5 per cent.

Town Lots.

Portion.	Area.	Upset Price per Lot.	Remarks.
	a. r. p.	£ s. d.	
316	0 1 24	40 0 0	Situated about ½ mile from the centre of Guyra.
317	0 1 23	45 0 0	

Papers—Sales 1923-8,340; Plan H. 5,051-1,762.

SALE AT THE LANDS OFFICE, ALBURY.

On Wednesday, the 20th day of June, 1923,
at 12 o'clock noon.

Land District of Albury.

Within the suburban boundaries of the town of Albury, parish Albury, county Goulburn, municipality Albury.

Terms:—Deposit 25 per cent.; balance in three equal annual instalments, with interest at 5 per cent. per annum.

Suburban Lots.

Portion.	Area.	Upset Price per Lot.	Portion.	Area.	Upset Price per Lot.
	a. r. p.	£ s. d.		a. r. p.	£ s. d.
728	0 0 32¾	50 0 0	734	0 0 34	60 0 0
729	0 0 34	58 10 0	735	0 0 31	72 10 0
730	0 0 34	67 10 0	736	0 0 37¾	67 10 0
731	0 0 32¾	77 10 0	737	0 0 35½	75 0 0
732	0 1 0	40 0 0	738	0 0 30¼	85 0 0
733	0 0 36	50 0 0	739	0 0 32	100 0 0

Lots have frontage to Thurgona, Dean, and Payne streets.

Papers—Sales 1923-2,638; Plans G. 3,738, 3,739, 3,740, and 3,741-1,475.

[6411] Sydney, 13th April, 1923.

PROPOSED CLOSING OF UNNECESSARY ROADS, &c.

NOTICE is hereby given that the Minister for Lands is of opinion that it is expedient to close, under the provisions of the 19th and 20th sections of the Public Roads Act, 1902, the roads, &c., hereunder described; and all persons interested are hereby called upon to set forth in writing, addressed to the Minister for Lands, within one month from date of this notice, any objections which may appear to them to exist to the closing in question.

W. E. WEARNE, Minister for Lands.

Descriptions.

The unnecessary part of road (street) as now included in allotment 11, of section 47, approved to be added to Fire Brigade Station Site at Wagga Wagga, parish of South Wagga Wagga, county of Wynyard, Wagga Municipality.
[Roads 1923-195-1]

The unnecessary roads (streets and lanes) within the measured boundaries of portion Sp. L. 98-9, held under Special Lease No. 2,215, Molong, by Andrew Irvine, village of Toogong, parish of Toogong, county of Ashburnham, Boree Shire.
[Roads 1923-196-1]

The unnecessary remaining part of confirmed road R. 467-1,603, within the boundaries of portion 21 of 12,998 acres, parish of Bodalla, county of Dampier, Eurobodalla Shire.
[Roads 1922-444-4]

The unnecessary reserved road of access to Bore reserve, within portion 32, parish of Ninia, county of Gregory, Marthaguy Shire.
[Roads 1923-91-1]

[6413] Sydney, 13th April, 1923.

NOTIFICATION OF CLOSING OF UNNECESSARY PARTS OF ROAD.

HIS Excellency the Governor, with the advice of the Executive Council, directs it to be notified that, in pursuance of the provisions of the 20th section of the Public Roads Act, 1902, the parts of road hereunder described, which are now no longer required, are hereby closed, and the lands comprised therein freed and discharged from any rights of the public or any person to the same as highways.

W. E. WEARNE, Minister for Lands.

Description.

The parts of boundary road 1 chain wide separating portion 26 from portion 27, east and west of railway line, parish of Warrell, county of Raleigh, Nambucca Shire.
[Roads 1922-871-6]

APPLICATIONS FOR CONVERSION OF SPECIAL LEASES WITHIN RESERVES.

IN accordance with the provisions of section 190 of the Crown Lands Consolidation Act, inquiries will be heard by the Local Land Boards at the places, and on the dates indicated, as to any objections to the granting of the applications particularised hereunder:—

Court-house, Coff's Harbour, 11th May, 1923, at 9.30 a.m.—Re W. and C.R. 149, parish Moonee, county Fitzroy. Application by Norman John Hill for conversion of Special Lease No. 1912-13 into C.P. 1922-29, Land District of Bellingen.

Court-house, Coff's Harbour, 11th May, 1923, at 9.30 a.m.—Re reserve 34,886 for access, parish Comlaroi, county Fitzroy. Application by William James Wilson for conversion of Special Lease No. 1919-3 into C.P. 1922-36, Land District of Bellingen.

Court-house, Coff's Harbour, 11th May, 1923, at 9.30 a.m.—Re W.R. 32,975, parish Moonee, county Fitzroy. Application by Hugh Bentham Buchanan for the conversion of Special Lease No. 1919-29 into C.P. 1922-45, Land District of Bellingen.

Court-house, Macksville, on 4th May, 1923, at 10 a.m.—Re W. and C.R., parish Medlow, county Raleigh. Application by George Danvers Johnston for the conversion of Special Leases Nos. 1915-19 and 1915-8 into A.C.P. 1922-43, Land District of Bellingen.

Court-house, Gunning, 3rd May, 1923, at 11 a.m.—Re W.R. 74, parish Dalton, county King. Application by P. Toohey for conversion of Special Lease No. 1921-3 into C.P. 1922-22, of 17 acres, Land District of Gunning.

[6419] W. E. WEARNE, Minister for Lands.

[6412] Sydney, 13th April, 1923.

PUBLIC ROADS ACT, 1902.

THE roads and parts of roads hereunder described are hereby declared to be public roads.

W. E. WEARNE, Minister for Lands.

Descriptions.

Boundary road 2 chains wide south of portions 35 and 36; also that part of boundary road 2 chains wide south of portion 37, east of part already declared a public road, parish of Bingar, county of Cooper, Carrathool Shire.
[Roads 1922-820-6]

Reserved road 1 chain wide within portion 178; designed reserved roads within portions 131 and 155; boundary road 1 chain wide west of portion 49, exclusive of that part within the Railway Commissioners' land; together with part of boundary road necessary to preserve continuity, parish of Bexhill, county of Rous, Terania Shire.
[Roads 1922-717-4]

Boundary road 1 chain wide separating portions 46, 24, and 43, from portions 47, 45, and 44, parish of Bull Plain, county of Denison, Coreen Shire.
[Roads 1922-697-4]

Boundary road 200 links wide separating portions 123 and 117, from portions 115 (part), 122, and 113, parish of Galargambone, county of Gowen, Wingadee Shire.
[Roads 1922-635-4]

Reserved roads 1 chain wide within portions 68, 65, 74, 66, and 75; reserved road 1 chain wide within portion 80, extending southerly from south boundary of portion 75, together with part of boundary road necessary to preserve continuity, parish of Terraban, county of Bligh, Coolah Shire.
[Roads 1922-580-6]

Boundary road 1 chain wide south of portion 80; reserved roads 1 chain wide within portions 93, 94, 107, and 106, extending from south-east corner of portion 80 to eastern boundary of portion 106; reserved roads 1 chain wide within portions 11, 72, 121, 73, and 93, extending from western boundary of portion 11, to the reserved road aforesaid within portion 93, including part of boundary road east of portion 94, necessary to preserve continuity.
[Roads 1922-572-3]

Boundary road 3 chains and 1 chain wide north of portion 131; boundary roads 1 chain wide west and south of portion 171; boundary road 1 chain wide east of portion 79, parish of Yarrari, county of Nandewar, Liverpool Plains Shire.
[Roads 1922-3-7]

Boundary road 1 chain wide separating portions 111 (part), and 168, parish of Dubbleda, from portions 122, 124 (part), and 128, parish of Gullendaddy; boundary road 1 chain wide separating portions 168, 229, 116, end of road, portions 165 and 167, from portions 178 and 177, parish of Dubbleda; boundary road 1 chain wide separating portions 176 and 182 from portions 175 and 285, parish of Gunnedah, county of Pottinger, Liverpool Plains Shire.
[Roads 1921-704-6]

Reserved road 150 links wide within portion 183, extending from north-west corner of portion 9, and its extension 150 links wide south-westerly to the north-east corner of portion 3, parish of Eualdrie, county of Forbes, Weddin Shire.
[Roads 1910-4-16]

ERRATUM.

Land District of Young.

IN furtherance of Gazette notification of 6th April, 1923, folio 1828, "Notification setting apart lands for Soldiers' Group Purchases," it is hereby notified for public information that "Farm No. 2," Soldiers' Group Purchase Area, No. 39 (Corumbi), is available for application upon the terms and conditions as specified in the notification referred to. Applications close at noon on Saturday, 5th May, 1923, with the Crown Land Agent, Young.

[6403] W. E. WEARNE, Minister for Lands.

[6461] Sydney, 13th April, 1923.

ERRATUM NOTICE.

IT is hereby notified, for general information, that, in the notification of granting of annual leases appearing in the Government Gazette of 29th March, 1923, special condition "A." should read "Permission to fence shall not be granted without reference to the Mines Department.

W. E. WEARNE, Minister for Lands.

IN THE LAND AND VALUATION COURT OF NEW SOUTH WALES.

NOTICE is hereby given that sittings of the Land and Valuation Court of New South Wales will be holden at the Court-house, Chancery-square, Sydney, commencing at 10 a.m. on the undermentioned dates, for the purpose of hearing objections against valuations under the Valuation of Land Act, 1916, for the district, or part of a district, specified:—

Wednesday, 18th April, 1923—District of Manly.
Monday, 23rd April, 1923—District of Botany.
Thursday, 26th April, 1923—District of Randwick.
Friday, 27th April, 1923—District of Waverley, Lawson Ward.
Monday, 30th April, 1923—District of Waverley, Waverley Ward.
Tuesday, 1st May, 1923—District of Waverley, Nelson Ward.
Wednesday, 2nd May, 1923—District of Waverley, Bondi Ward.

W. R. JAMIESON,
Registrar.

10th April, 1923. [6409]

APPLICATION FOR ERECTION OF RABBIT-PROOF FENCING.

ATTENTION is invited to the undermentioned application, under the Pastures Protection Act, 1902, for permission to carry rabbit-proof fencing across road, and erection of gates.

Archibald McDonald; across roads at the south-west corner of portion 42, and at the south-east corner of portion 109, parish Narrangaril, county Argyle. Plan exhibited at Crown Land Agent's office at Goulburn. Objections may be lodged with District Surveyor, Goulburn, not later than 10th May, 1923.

[6466] W. E. WEARNE, Minister for Lands.

[5835] Local Land Board Office,
Hay, 8th March, 1923.

IT is hereby notified that an application has been made by Edward Joseph Leonard Eagle for an extension of Special Lease No. 3,343, Land District of Deniliquin, of 3 acres, for irrigation and access to water, parish of Barham, county of Wakool. Objections (written) must be lodged at the Local Land Board Office at Hay, on or before 20th April, 1923.

CHARLES J. HARNETT,
District Surveyor.

6406] Sydney, 13th April, 1923

EXTENSION OF TERMS OF SPECIAL LEASES.

IT is hereby notified, for general information, that the terms of the Special Leases of the lands specified in the annexed Schedule have been extended in accordance with the provisions of section 229, Crown Lands Consolidation Act, 1913 (section 46, Crown Lands Act, 1895).

The leases are subject to the provisions of the Crown Lands Consolidation Act, 1913, and the Regulations thereunder, and to the special conditions, provisions, exceptions, covenants, and reservations set out at the foot of the Schedule.

Any amounts which have been paid in excess will be refunded upon application to the State Treasury.

Any amount required to complete payment of expenses and rent to 31st December, 1923, must be paid by the Lessee to the Crown Lands Agent of the District or to the State Treasurer within one month from this date, otherwise the lease will be liable to forfeiture.

For the year 1924 and any subsequent year the rental must be paid during the month of December of the preceding year.

W. E. WEARNE, Minister for Lands.

SCHEDULE.

No of Lease.	Reg. No. of Papers.	No. of Application.	Name and Address of Registered Holder.	Situation and Area of Land.	Purpose of Lease.	Extended term of Lease. From	Extended term of Lease. To	Annual Rent.	Rent required to complete payment to 31st Dec., 1923.	Amount of Expenses chargeable.	Amount already paid as Rent, Deposit, and Survey Fee.	Amount to credit of Lessee after deducting Costs and Rent to 31st Dec., 1923	Amount required for payment of Costs and Rent to 31st Dec., 1923.	Shire or Municipality
								£ s. d.	£ s. d.	£ s. d.	£ s. d.	£ s. d.	£ s. d.	
...	Ms. Ls. 1923-4063	1913-20, Armidale	Smith, Henry George Peter, of Bendemeer.	County Inglis, parish Bendemeer, blocks C and D; part of sections 47, 54, 55 and 58 within suburban boundaries of the town of Bendemeer. Area, about 27 acres.	Grazing ...	1 Jan., 1923.	31 Dec., 1932.	2 14 0	2 14 0	0 10 6	3 7 0	0 2 6	.....	Cockburn.
3539	1923-3938	1901-1, Bingara	O'Neile, William, of Upper Bingara.	County Murchison, parish Hall, portion Sp. L. 1901-1, Sp L. 22 Me. Area, 32 acres.	Grazing ...	1 Jan., 1923.	31 Dec., 1930.	2 8 0	2 8 0	0 10 6	1 0 0	.....	1 18 6	Gwydir.
...	1923-3958	1908-48, Denilikquin.	Davie, Lucy, of Morago.	County Townsend, parish Banangalite; that part of portion 103 south of T.S. and C.R. 37,745, excluding two-chain road to be reserved along Edward River. Area, about 257 acres.	Grazing ...	1 Jan., 1923.	31 Dec., 1936.	19 5 6	19 5 6	0 10 6	1 0 0	.....	18 16 0	Windouran.
...	1923-3960	1908-53, Denilikquin.	Andrews, Sarah Ellen, of Burwood, Victoria.	County Townsend, parish Banangalite, portion 102; T. 4,312-1,803 (excluding 2-chain road to be reserved along Edward River). Area, 216 acres 2 roods.	Grazing ...	1 Jan., 1923.	31 Dec., 1936.	16 4 9	16 4 9	0 10 6	1 0 0	.....	15 15 3	Windouran.
...	1923-3831	1907-12, Gundagai.	Schultz, Albert, of Wantiool, via Junee.	County Clarendon, parish Eurongilly, portion 228; C. 3,542-1,578. Area, 50 acres.	Agriculture	1 Jan., 1924.	31 Dec., 1937.	7 10 0	6 5 0	2 12 6	1 0 0	.....	7 17 6	Illabo.
...	1923-3940	1908-8, Lismore..	Walsh, Joseph, of Rocklea, Teven.	County Rous, parish Teven, recreation reserve 13,056, village of Teven. Area, 4 acres 3 roods 8 perches.	Grazing ...	1 Jan., 1923.	31 Dec., 1924.	3 12 0	3 12 0	1 1 0	4 12 0	.....	0 1 0	Tintenbar.
...	1923-3959	1912-10, Maitland	Eastcott, George Edwin, of Martin's Creek.	County Durham, parish Barford, at the junction of the road from Maitland to Martin's Creek and the track to Mount Douglas. Area, 2 roods 28½ perches.	Depôt ...	1 Jan., 1923.	31 Dec., 1929.	1 0 0	1 0 0	1 0 0	2 0 0	.....	.....	Wollarobba.

EXTENSION OF TERMS OF SPECIAL LEASES—*continued.*

No. of Lease.	Reg. No. of Papers.	No. of Application.	Name and Address of Registered Holder.	Situation and Area of Land.	Purpose of Lease.	Extended Term of Lease. From	Extended Term of Lease. To	Annual Rent.	Rent required to complete payment to 31st Dec., 1923.	Amount of Expenses chargeable.	Amount already paid as Rent, Deposit, and Survey Fee.	Amount to credit of Lessee after deducting Costs and Rent to 31st Dec., 1923.	Amount required for payment of Costs and Rent to 31st Dec., 1923.	Shire or Municipality.
	Ms. Lr.							£ s. d.	£ s. d.	£ s. d.	£ s. d.	£ s. d.	£ s. d.	
...	1923-3962	1912-12, Maitland	Harrigan, James, of Branxton.	County Northumberland, parish Branxton, allotment 1, section 2, village of Branxton. Area, 2 roods 12 perches.	Residence and store.	1 Jan., 1923.	31 Dec., 1927.	13 0 0*	13 0 0	1 0 0	14 0 0	.....	.....	Cessnock.
...	1923-3965	1916- 1, Maitland	Sparke, John Morson, of West Maitland.	County Northumberland, parish Maitland, portion 245; N. 5,163. Area, 2 roods 15½ perches.	Grazing ...	1 Jan., 1923.	31 Dec., 1927.	1 0 0	1 0 0	1 0 0	1 0 0	.....	1 0 0	Cessnock.
...	1923-3941	1908-1, Nowra ...	Woods, Ernest, of Bolong.	County St. Vincent, parish Numbaa, Numbaa Island, Shoalhaven River. Area, 32 acres 3 roods 24 perches.	Grazing ...	1 Jan., 1923.	31 Dec., 1929.	11 0 0	11 0 0	4 11 11	1 0 0	.....	14 11 11	Nowra Municipality.
...	1923-3830	1907-9, Nyngan..	Mayger, Frederick Henry, junior, of Miandetta.	County Flinders, parish Grayrigg, portion 2; F. 253-1,950. Area, 320 acres.	Grazing ...	1 Jan., 1923.	31 Dec., 1930.	7 10 0†	7 10 0	0 10 6	11 0 0	2 19 6	.....	Bogan.
...	1923-3725	1906-16, Tumut..	Frost, George Herbert, of Brungle.	County of Buccleuch, parish of Brungle, portion 159; B. 2,344-1,713. Area, 21 acres 1 rood.	Grazing and agriculture.	1 Jan., 1923.	31 Dec., 1935.	4 15 8	4 15 8	1 14 3	1 0 0	.....	5 9 11	Gadara.
...	1923-3963	1909-23, Tumut..	Hastings, Michael, of Tumut.	County Wynyard, parish Tumut, portion 60; W. 4,807-2,119. Area, 35 acres 2 roods.	Grazing ...	1 Jan., 1923.	31 Dec., 1929.	4 17 8‡	4 17 8	2 4 9	5 8 9	.....	1 13 8	Gadara.
2913	1923-4064	1901- 3, Warialdda.	Lowe, Matthew Henry; Lowe, Alexander Hollingsworth; Lowe, Claude Hamilton; and Lowe, William Allan, of Warialda.	County Burnett, parish Hollingsworth, portion 32; B. 1901-1,951. Area, 320 acres.	Grazing ...	1 Jan., 1923.	31 Dec., 1928.	16 0 0	16 0 0	0 19 0	13 0 0	.....	3 19 0	Yallarci.
...	1923-3826	1906- 6, Warren	Appleyard, Phœbe, and Walker, Thomas Alexander, executrix and executor of the late John Marshall Appleyard, of Warren.	County Ewenmar, parish Driel, portion 42; E. 1,905-1,890. Area, 151 acres 1 rood.	Grazing ...	1 Jan., 1923.	31 Dec., 1932.	5 15 9§	5 15 9	0 10 6	1 0 0	.....	5 6 3	Marthaguy.

* Inclusive of rent on Crown improvements. † Inclusive of £2 10s. rent on Crown improvements. ‡ Inclusive of 2s. 6d. rent on Crown improvements. § Inclusive of 2s. 3d. rent on Crown improvements.

EXTENSION OF TERMS OF SPECIAL LEASES—*continued.*

SPECIAL CONDITIONS, PROVISIONS, EXCEPTIONS, COVENANTS, AND RESERVATIONS.

Special Lease 1913-20, Armidale, and 1906-6, Warren. Henry George Peter Smith; and Phœbe Appleyard and Thomas Alexander Walker (executrix and executor of the late John Marshall Appleyard) respectively.—The leases shall be subject to subsections 1, 2, 4 to 20, and 23 of Regulation No. 106 (notified 2nd June, 1922), and to the following special condition in the case of 1913-20, Armidale:—The lessee shall preserve not less than three trees to the acre for shade and shelter purposes.

Special Lease 3,539, Bingara. William O'Neile.—The lease shall be subject to subsections 1, 2, 4 to 20, and 23 of Regulation No. 106 (notified 2nd June, 1922), and to the following special contion:—The right is reserved to excavate water races on the land leased.

Special Leases 1908-48 and 1908-53, Deniliquin. Lucy Davie and Sarah Ellen Andrews, respectively.—The leases shall be subject to subsections 1, 2, 4 to 20, and 23 of Regulation No. 106 (notified 2nd June, 1922), and to the following special condition:—The right of the public to free access along the bank of Edward River is reserved.

Special Lease 1907-12, Gundagai. Albert Schultz.—The lease shall be subject to subsections 1, 2, 4 to 20, and 23 of Regulation No. 106 (notified 2nd June, 1922), and to the following special conditions:—(*a*) Existing shade trees shall be preserved. (*b*) The lessee shall keep not less than 20 acres under cultivation during the currency of the lease.

Special Lease 1908-8, Lismore. Joseph Walsh.—The lease shall be subject to subsections 1, 4 to 20, and 23 of Regulation No. 106 (notified 2nd June, 1922), and to the following special conditions:—(*a*) The lease confers no right to reside on the land, and no residence shall be erected thereon. (*b*) All persons duly authorised shall have full right to enter upon the land at any time within reasonable hours during the currency of the lease for the purpose of obtaining and removing stone and gravel, without interference by the lessee, and the lessee shall provide and maintain convenient gateways or openings where required for this purpose, or where directed by the Minister or by any officers authorised by the Minister in that behalf.

Special Leases 1912-10, and 1916-1, Maitland. George Edwin Eastcott and John Morson Sparke, respectively.—The leases shall be subject to subsections 1, 3 to 20, and 23 of Regulation No. 106 (notified 2nd June, 1922).

Special Lease 1912-12, Maitland. James Harrigan.—The lease shall be subject to subsections 1, 4, 5, 6, 8 to 13, 19, 20, and 23 of Regulation No. 106 (notified 2nd June, 1922 and to the following special conditions:—(*a*) The lessee shall reside for the whole term of the lease on the land leased, or on the adjoining lands owned or legally occupied by him. Residence for the purpose of this condition shall be taken to mean continuous and bona fide living on any one of the areas mentioned in the preceding sentence as the holder's usual home without any other habitual residence. (*b*) The right is reserved to the Minister to terminate the lease upon giving the lessee not less than six months' notice in writing to that effect. If the lease is terminated by the exercise of the foregoing reserved right, no compensation will be allowed; but the lessee may, subject to approval of the Minister, remove any movable improvements effected by or at the expense of the lessee during the currency of the lease, provided he does so within three (3) months after the termination of the lease.

Special Lease 1908-1, Nowra. Ernest Woods.—The lease shall be subject to subsections 1, 4, 6 to 14, 17 to 21, and 23 of Regulation No. 106 (notified 2nd June, 1922), and to the following special conditions:—(*a*) The public shall have free and unrestricted right to land and use the land for recreation purposes. (*b*) The lessee shall not interfere with licensed fishermen engaged in their lawful occupation.

Special Lease 1907-9, Nyngan. Frederick Henry Mayger (junior). The lease shall be subject to subsections 1, 4 to 20, and 23 of Regulation No. 106 (notified 2nd June, 1922), and to the following special condition:—Fire breaks 3 chains wide shall be left around the boundaries of the lease.

Special Lease 1906-16, Tumut. George Herbert Frost.—The lease shall be subject to subsections 1, 2, 4 to 20, and 23 of Regulation No. 106 (notified 2nd June, 1922), and to the following special conditions:—(*a*) The lessee shall keep not less than 8 acres under cultivation during the currency of the lease. (*b*) The right of the public to free access along the bank of Brungle Creek is reserved at all times.

Special Lease 1909-23, Tumut. Michael Hastings.—The lease shall be subject to subsections 1, 4 to 20, and 23 of Regulation No. 106 (notified 2nd June, 1922), and to the following special condition:—Subject to condition 17 the lessee shall preserve sufficient of the best timber for shade purposes, and shall keep down the growth of suckers and seedlings during the currency of the lease.

Special Lease 2,913, Warialda. Matthew Henry Lowe, Alexander Hollingsworth Lowe, Claude Hamilton Lowe, and William Allan Lowe.—The lease shall be subject to subsections 1, 2, 4 to 20, and 23 of Regulation No. 106 (notified 2nd June, 1922), and to the following special condition:—The right is reserved to the Minister to withdraw from the lease at any time without compensation any and that may be required for road purposes.

[6345] Sydney, 13th April, 1923

NOTIFICATION OF GRANTING OF SPECIAL LEASES.

IT is hereby notified, for general information, that Special Leases of the lands specified in the annexed Schedule have been granted to the undermentioned persons.

The leases are subject to the provisions of the Crown Lands Consolidation Act, 1913, and the Regulations thereunder, and to the special conditions, provisions, exceptions, covenants, and reservations set out at the foot of the Schedule.

Any amounts which have been paid in excess will be refunded upon application at the State Treasury.

Any amount required to complete payment of expenses and rent from the date of the commencement of lease to 31st December, 1923, must be paid by the lessee to the Crown Land Agent of the District or to the State Treasurer within one month from this date, otherwise the lease will be liable to forfeiture, and should forfeiture be declared all moneys lodged with the application will become forfeited to the Crown.

For the year 1924 and any subsequent year the rentals must be paid during the month of December of the preceding year.

W. E. WEARNE, Minister for Lands.

SCHEDULE.

Reg. No. of Papers.	No. of Application.	Name and Address of Lessee.	Situation and Area of Land.	Purpose of Lease.	Term of Lease.	Annual Rent.	Rent required to complete payment to 31st Dec., 1923.	Amount of expenses chargeable.	Amount already paid as Rent, Deposit, and Survey Fee.	Amount to Credit of Lessee after deducting Costs and Rent to 31st Dec., 1923.	Amount required for payment of Costs and Rent to 31st Dec., 1923	Shire or Municipality
Ms. Ls.						£ s. d.	£ s. d.	£ s. d.	£ s. d.	£ s. d.	£ s. d.	
1923- 3935	1922- 4, Deniliquin.	Lawrence, James, farmer, of Echuca, Victoria.	County Cadell, parish Moama portion 43; C. 1,057-1,817, within Moama suburban boundaries. Area, 63 acres.	Grazing ...	1 April, 1923, to 31 Dec., 1936.	3 3 0*	2 7 3	6 6 8	3 0 0	.....	5 13 11	Moama Municipality.
1923- 2848	1922- 9, Dubbo	McLeod, Claude John, of Windorah, Geurie.	County Lincoln, parish Yarindury, portion 1; L. 1,313-1,566. Area, about 66 acres.	Agriculture and grazing.	1 April, 1923, to 31 Dec., 1932.	3 6 0	2 9 6	9 1 8	9 6 8	.....	2 4 6	Cobbora.
1923- 2579	1922- 8, Forbes	Fielder, Jesse Abraham, of Lachlan-street, Forbes.	County Ashburnham, parish Bocobidgle, portion 6; A. 7,767-1,770. Area, 36 acres 3 roods.	Grazing and agriculture.	1 Nov., 1922, to 31 Dec., 1932.	7 7 0	8 11 6	7 19 2	8 0 0	.....	8 10 8	Jemalong.
1923- 3964	1922-16, Goulburn.	O'Brien, Patrick Augustus, of Collector.	County Argyle, parish Collector, allotment 1, section 9, within town of Collector; C. 12-1,692 Area, 1 acre 3 roods 39½ perches.	Grazing	1 April, 1923, to 31 Dec., 1936.	1 0 0	0 15 0	5 7 8	7 6 8	1 4 0	.....	Gunning.
1923- 4033	1921-68, Grafton	Simmons, Alexander of Corindi, Clarence.	County Fitzroy, parish Corindi, portion 66; F. 3,663-1,810. Area, 424 acres 2 roods (ex. roads).	Grazing and residence.	1 Sep., 1922, to 31 Dec., 1932.	10 12 3	14 3 0	14 12 6	17 13 4	.....	11 2 2	Dorrigo.
1923- 3937	1922- 27, Lismore.	McKinnon, Alexander, of Wardell.	County Rous, parish Pimlico, bounded by road and portions 241, 158, ; and by portions 172, and 250, parish of Broadwater. Area, about 40 acres.	Grazing ...	1 April, 1923, to 31 Dec., 1932.	2 10 0	1 17 6	6 12 5	8 6 8	.....	0 3 3	Tintenbar.
1923- 3999	1918-20, Parkes	Waters, Benjamin, of Albert.	County Kennedy, parish Dandaloo, portion 51; K. 1927-2,004. Area, 595 acres.	Grazing ...	1 Oct., 1922, to 31 Dec., 1932.	22 6 3	27 17 11	15 4 0	20 0 0	.....	23 1 11	Lachlan.
1923- 4960	1922-57, Parkes	Anderson, Alexander, of Bogan Gate.	County Cunningham, parish Monomie, lying between T.S.R. 4,256 and portion 200. Area, 90 acres.	Grazing, and agriculture.	1 April, 1923, to 31 Dec., 1932.	9 3 6†	6 17 8	8 18 6	10 0 0	.....	5 16 2	Goobang and Jemalong.
1923- 3933	1922- 7, Tumut	Eccleston, Henry, of Adelong.	County Wynyard, parish Adelong, bounded by roads and portion 1,118, within Adelong suburban boundaries. Area, about 4 acres 2 roods.	Grazing ...	1 April, 1923, to 31 Dec., 1932.	1 0 0	0 15 0	5 7 8	7 6 8	1 4 0	.....	Gadara.

*Includsive of 15s. 3d. rent for Crown improvements. † Including £2 8s. 6d. rent on Crown improvements.

FOR SPECIAL CONDITIONS, &c., SEE NEXT PAGE.

NOTIFICATION OF GRANTING OF SPECIAL LEASES—*continued.*

Special Conditions, Provisions, Exceptions, Covenants, and Reservations.

Special Lease 1922-4, Deniliquin. James Farmer Lawrence.—The lease shall be subject to subsections 1, 4 to 16, 18, 19, 20, and 23 of Regulation No. 106 (notified 2nd June, 1922), and to the following special conditions:—(*a*) No red gum trees or saplings, except as provided for in special condition (*c*), shall be interfered with by ringbarking or otherwise, except under permits issued under the provisions of the Forestry Act and Regulations thereunder, but the lessee may take from the land leased to him such timber and other material for building and other purposes upon such land as may be required by him as tenant thereof, provided such land is not comprised within a timber or forest reserve. Where the lease is for agricultural purposes other than the cultivation of natural grasses for grazing, such permit may be dispensed with when ringbarking or destruction of timber is necessary with a view to the cultivation over any part or parts of the area leased, provided the area to be cultivated is defined, and that not less than three weeks' notice in writing of the intention to ringbark or destroy the timber on that area is given to, and written permission is first obtained from, the local forestry officer. (*b*) All persons duly authorised shall have full right to enter upon the land at any time within reasonable hours during the currency of the lease for the purpose of cutting and removing timber or products without interference, and the holder shall provide convenient gateways where required for the purpose. (*c*) Lessee may destroy all timber on the box ridge, and between that ridge and the north boundary of the lease; but no timber shall be destroyed within 5 chains of the Murray River. (*d*) The right of the public to free access along the bank of the Murray River is reserved.

Special Lease 1922-9, Dubbo; 1922-8, Forbes; 1922-16, Goulburn; 1922-57, Parkes; and 1921-68, Grafton. Held by Claude John McLeod, Jesse Abraham Fielder, Patrick Augustus O'Brien, Alexander Anderson, and Alexander Simmons respectively.—The lease shall be subject to subsections 1, 2, 4 to 20, and 23 of Regulation No. 106 (notified 2nd June, 1922), and to the following special condition in the case of 1921-68, Grafton:—(*a*) The lessee shall reside for the whole term of the lease on the land leased, or on the adjoining lands owned or legally occupied by him. "Residence" for the purpose of this condition shall be taken to mean continuous and bona fide living on any of the areas mentioned in the preceding sentence as the holder's usual home without any other habitual residence.

Special Lease 1922-27, Lismore. Alexander McKinnon. The lease shall be subject to subsections 1, 2, 4 to 17, 19, 20, and 23 of Regulation No. 106 (notified 2nd June, 1922), and to the following special condition:—All persons duly authorised shall have full right to enter upon the land at any time within reasonable hours during the currency of the lease for the purpose of obtaining and removing stone and gravel, without interference or annoyance by the lessee, and the lessee shall provide and maintain convenient gateways or openings where required for this purpose, or where directed by the Minister, or by any officer authorised by the Minister in that behalf.

Special Lease 1918-20, Parkes. Benjamin Waters.—The lease shall be subject to subsections 1, 2, 4 to 17, and 19 to 23 of Regulation No. 106 (notified 2nd June, 1922).

Special Lease 1922-7, Tumut. Henry Eccleston.—The lease shall be subject to subsections 1, 4 to 17, and 19 to 23 of Regulation No. 106 (notified 2nd June, 1922).

[6418] **NOTIFICATION OF CROWN-LEASES GRANTED.** Sydney, 13th April, 1923.

IT is hereby notified, for general information, that Crown-leases of the lands specified in the annexed Schedule have been granted to the undermentioned persons.

The leases are subject to the provisions of the Crown Lands Acts and the Regulations thereunder, and to the special conditions, provisions, exceptions, covenants, and reservations set out in the respective Gazette notices setting the lands apart for Crown-leases.

The balance of rent now called for shall be paid to the Crown Land Agent or State Treasurer within one month from this date, and the rent of each succeeding half-year should be paid in advance to the Local Crown Land Agent or to the State Treasurer, Sydney.

W. E. WEARNE, Minister for Lands.

Schedule.

No. of Lease and Land District.	Name of Lessee.	Nos. of Portion and Plan.	Parish; County; Shire.	Area.	Annual rental for first period.	Term of Lease.	Balance required to complete payment of Rent to next ensuing due date.	Dates upon which each half-year's Rent is payable.
				a. r. p.	£ s. d.		£ s. d.	
1922-10, Nyngan	Reginald Heber Singleton	5 (F. 476-1,950) ...	Miamley North; Flinders; Lachlan	6,289 0 0	72 1 3	2 Oct., 1922, to 1 Oct., 1967.	36 0 7	2 Oct. & 2 April
12, "	John Campbell	4 (F. 495-1,950) ...	Wilmatha; Flinders; Lachlan ...	8,173 0 0	59 11 11	3 Oct., 1922, to 2 Oct., 1967.	29 15 11	3 Oct. & 3 April.
15, "	Arthur Milbourne Lowe ..	2 (F. 496-1,950) ...	The Bluff; Flinders; Lachlan ...	7,059 0 0	66 3 7	4 Oct., 1922, to 3 Oct., 1967.	33 1 9	4 Oct. & 4 April.
21, "	William John Menzies ...	10 (F. 468-1,950) ...	Balgay; Flinders; Bogan ...	6,797 0 0	46 14 8	4 April, 1922, to 3 April, 1967.	23 7 4	4 Oct. & 4 April.
23, "	Michael Thomas Cannon...	3 (F. 494-1,950) ...	Wilmatha; Flinders; Lachlan ...	9,723 0 0	50 12 10	6 Oct., 1922, to 5 Oct., 1967.	25 6 5	6 Oct. & 6 April.
1921-14, Port Macquarie ...	Donald Albin Pead ...	111 (M. 5,205-666) ...	Cogo; Macquarie; Hastings ...	212 2 0	1 15 5	31 Dec., 1921, to 30 Dec., 1966.	Nil.	31 June & 31 Dec.

[642]

APPROVAL OF AFTER-AUCTION PURCHASES.

Sydney, 13th April, 1923.

IT is hereby notified that the following applications, under section 64 of the Crown Lands Consolidation Act, 1913, have been approved. The balance of purchase-money must be paid subject to the same terms and conditions as were notified in the Government Gazette in connection with the offering at auction on the dates specified hereunder, and to Regulations 90 and 222.

W. E. WEARNE, Minister for Lands.

No. of Papers.	Name of Applicant, Address, and Occupation.	Date of Application.	Description of Land. Land District.	Portion.	Parish.	County.	Allotment.	Section.	Town or Village.	Offered for Sale. Date.	Place.	Area. a. r. p.	Price. £ s. d.	Balance to be paid in—	Catalogue No. of Plan, &c.	Shire.
Sales. 1923-		1923														
									EASTERN DIVISION.							
4567	Gladys Westbury, married woman, of Kentucky.	15 Feb. 1922.	Armidale	276	Harnham	Sandon	...	...	.....	7 Feb., 1923	Uralla	1 2 19	10 0 0	12 m'ths	S. 4,453–1,660	Gostwyck (s)
				277	do	do	...	...	.....	7 „ „	do	1 2 19	10 0 0			
6418*	Clement Bullen, miner of Kitchener.	17 Oct. 1923.	Maitland	...	.....	.....	18	14	Kitchener	4 Oct., 1922	Cessnock	0 1 0	16 0 0	12 „	K. 6	Cessnock (s)
6359*	Daniel Campbell, miner, of Chapman-street, Cessnock.	20 Jan. 1922.	do	...	.....	.....	6	20	Aberdare	30 Nov., 1912	Aberdare	0 1 0	5 0 0	3 equal annual instalments.	A 57	do (s)
							7	20	do	30 „ „	do	0 1 0	7 0 0			
6821	Thomas Henry Oswald O'Keefe, gardener, of Wingello.	6 Dec.	Moss Vale	78	Wingello	Camden	...	...	.....	19 June, 1918	Moss Vale	10 1 29	42 0 0	3 „	C. 3,262–2,041	Wingecarribee (s)
4090	Eliza Isabella Grant, wife of John Alfred Grant, factory manager, Moon-street, Wingham.	1923. 17 Jan.	Taree	...			4	49	Wingham	17 Jan., 1923	Wingham	0 1 0	30 0 0	12 m'ths	W. 52	Wingham (T)
							5	49	do	17 „ „	do	0 1 10¾	42 0 0			
3643	Frederick Augustus Armstrong, engine-driver, of Wingham.	17 „	do	...			23	49	do	17 „ „	do	0 1 0	28 0 0	12 „	do	do
4093	Elizabeth Margaret Hawkins, wife of William Henry Hawkins, grader, of Gangat-street, Wingham.	22 „	do	...			24	49	do	17 „ „	do	0 1 0	30 0 0	12 „	do	do
4103	Do	22 „	do	...			5	50	do	17 „ „	do	0 1 0	35 0 0	12 „	W. 58	do
4089	Clyde Carey, carpenter, of Wingham.	17 „	do	...	.....	.....	17	49	do	17 „ „	do	0 1 6¾	38 0 0	12 „	W. 52	do
4102	Edna Elvena Margaret Wamsley, wife of Henry Albert Wamsley, engine-driver, of Bobin.	22 „	do	...	.....	.....	3	49	do	17 „ „	do	0 1 0	30 0 0	12 „	do	do
4098	Do	22 „	do	...	.....	.....	2	49	do	17 „ „	do	0 1 0	30 0 0	12 „	do	do
4091	John Patrick Lawlor, sheriff's officer, of Flett-street, Taree.	17 „	do	...	.....	.....	21	49	do	17 „ „	do	0 1 0	28 0 0	12 „	do	do
4099	Do	17 „	do	...	.....	.....	22	49	do	17 „ „	do	0 1 0	28 0 0	12 „	do	do
		1923							CENTRAL DIVISION.							
4441	William Lloyd Purvis, labourer, of Narromine.	12 Jan.	Dubbo	203	Wentworth	Narromine	...	...	.....	20 Feb., 1918	Narromine	3 3 0	20 0 0	12 months	N. 1,548–1,884	Narromine (T)
4595	Ada May Bland, wife of Archibald Alexander Bland, saw miller, of Lake Cargelligo.	24 „	Hillston	...	.....	.....	2	29	Cargelligo	19 June, 1918	Cargelligo	0 1 27	22 0 0	3 equal annual instalments.	C. 26	Lachlan (s)

* Sale is restricted to surface and 50 feet below, and no claim may be made for damages against the Crown or any mining lessee in the event of any subsidence due to mining operations.

[6423]. Sydney, 13th April, 1923.

NOTIFICATION SETTING APART FARM WITHIN HENRY'S (3) SETTLEMENT PURCHASE AREA.

IT is hereby notified, for public information, that Henry's (3) Settlement Purchase Farm hereunder specified will be available for Settlement Purchase Application, under the provisions of the Closer ettlement Acts, on and after the 23rd APRIL, 1923.

Particulars of the farm are given in the following Schedule.

An application for this Settlement Purchase Farm shall be in Form 18, and must be accompanied by a deposit of 6½ per cent. of the notified capital value, together with the stamp duty payable.

If applicant be a returned soldier no deposit or stamp duty need be lodged with application.

The deposit and ubsequent annual instalments shall be at the rate of 6½ per centum of the capital value, and the interest to be paid on the unpaid purchase money shall be at the rate of 5½ per centum per annum.

The application shall be signed, and the declaration printed at the back of the form shall be made by the applicant, and witnessed by a Justice of the Peace, Commissioner of the Supreme Court for making Affidavits, Notary Public, or Crown Land Agent of the State of New South Wales.

The application may be lodged with the Crown Land Agent, Grafton, by the applicant in person, or by his agent or attorney in person duly authorised for the purpose in writing, during office hours on the 23rd April, 1923, or during office hours on any subsequent business day, or may be forwarded on any day to the Land Agent by post, but so as not to be received by the Land Agent before the 23rd April, 1923. Applications received on any day from 23rd April, 1923, to 28th April, 1923, inclusive, will be treated as simultaneous.

[Closer Settlement 7,850-17]

W. E. WEARNE, Minister for Lands.

SETTLEMENT PURCHASE FARM WITHIN HENRY'S (3) SETTLEMENT PURCHASE AREA.

EASTERN DIVISION.

LAND DISTRICT OF GRAFTON; DORRIGO SHIRE.

County.	Parish.	Portion comprised in Farm.	Area of Farm.	Nature of Improvements.	Nearest Town and distance therefrom.	Water Supply.	Class of Land.	Capital Value.	Deposit and Annual Instalment at 6½ per cent.	Stamp Duty to accompany Application.	Plan.
			a. r. p.					£ s. d.	£ s. d.	£ s. d.	
Fitzroy ...	Orara ...	85	180 0 0	House, dairy, kitchen, cowbails, well, fencing, clearing &c.	About 6 miles from Nana Glen railway station, 1½ miles from Lower Bucca town, and 13 miles from Coramba town.	Natural water supply sufficient.	Undulating country of slate formation, brown soil, clay subsoil; suitable for dairying.	1,970 0 0	128 1 0	15 0 0	F. 903-1,810.

NOTES.—Portion number is marked on the ground. The average annual rainfall is about 60 inches. Shire rates owing on this farm as at 9th February, 1923, must be paid by successful applicant to the Dorrigo Shire Council. Rates unpaid 1923:—£7 6s. 3d.

[6410]

Western Land Board Office,
Sydney, 13th April, 1923.

NOTIFICATION OF LANDS OPEN TO LEASE UNDER PART VII OF THE WESTERN LANDS ACT OF 1901.

It is hereby declared and notified, for general information, that the Crown Lands hereunder mentioned are now open for lease under the Western Lands Act of 1901.

Applications for new leases of the lands will be received at this Office up to Wednesday, the 13th day of June, 1923, and should be addressed "The Secretary, Western Land Board, Sydney."

Applications must be made on Form 2.

Application for any number of blocks may be made on one form.

The term of the leases shall be to the 30th day of June, 1948.

Should the leases be forfeited all improvements on the land shall become the property of the Crown.

The leases will be subject to the general provisions and conditions of the Western Lands Acts, and to the undermentioned covenants, reservations, and exceptions:—

"The right is reserved to the Minister to withdraw from any lease, land for a travelling stock route, or for roads not exceeding 10 chains in width, without payment of any compensation therefor.

"The lessee shall not transfer, convey, assign, or sublet the said land, or any portion thereof, or mortgage, or charge the same with the repayment of moneys advanced on the security thereof, without having first obtained the written consent of the Minister after report by the Commissioners. The lessee shall not grant any grazing rights over the said land, or agist stock thereon, without having first obtained such consent as aforesaid.

"Upon approval by the Minister of any transfer, assignment or sublease, or upon a foreclosure of any mortgage of the said land during the currency of any period for which the rent has been determined, the rent payable in respect of the unexpired term of such period from the date of such approval or foreclosure shall be such as shall be determined by reappraisement by the Commissioners, and until such determination, shall be at the rate previously payable in respect of such period.

"The lessee shall, within six months from date of issue of the lease, enter into occupation, and shall thereafter occupy the said land during the whole of the said term by the continuous and bona fide residence of himself or of some other person approved by the Commissioners in writing, and where the said lease has been transferred bona fide by way of mortgage, the conditions of occupation as aforesaid shall be performed by the owner, subject to such mortgage, or by some other person approved of by the Commissioners as aforesaid."

Lithographs showing the land may be inspected at the Offices of the Crown Lands Agents at Balranald, Bourke, Brewarrina, Condobolin, Hay, Hillston, Broken Hill, Cobar, Wilcannia, Wentworth, Walgett, and Nyngan; the Offices of the Acting Clerks of Petty Sessions at Menindie, Milparinka, Tibooburra, White Cliffs, Canbelego, Nymagee, Louth, Wanaaring, Byrock, Tilpa, Enngonia, Booligal, Euabalong, Gilgunnia, Ivanhoe, Mossgiel, Mount Hope, Yantabulla, Barringun, Pooncarie, Euston, Oxley, Cal Lal, and Goodooga, and the Office of the Western Land Board, Sydney.

W. E. WEARNE, Minister for Lands.

Registered Papers.	No. of Block.	Situation.	Improvements.			Estimated Area.	Annual Rent.	
			Character.	Reputed Owner.	Estimated Value.		Rate per Acre.	Amount.
			Land District of Cobar.					
W.L.B.					£ s. d.	Acres.	d.	£ s. d.
1923- 94	316	Within Resumed Area No. 30, "Nymagee," county of Mouramba.	Fencing on boundaries half value. Fencing within area ... Tank	The Crown ... do ... do ...	42 7 3 3 0 0 54 5 7	8,060	$\frac{30}{100}$	10 1 6
1922-1093	436	Within Resumed Area No. 13, "Nelyambo," county of Rankin.	Fencing on boundaries, half value. Fencing within area ... Tanks, silt tank, and drains Windmill, storage tank, well, and troughing.	The Crown ... do ... do ... do ...	128 6 7 51 17 0 601 10 2 290 10 2	39,000	$\frac{12}{100}$	19 10 0
1923- 890	444	Within Resumed Area No 13 "Nelyambo," county of Booroondarra.	Fencing on boundaries, half value. Fencing within area ... Tanks (2), silt tank, and drains. Drafting yards	The Crown ... do ... do ... do ...	173 0 11 45 12 0 451 2 0 30 0 0	36,330	$\frac{12}{100}$	18 3 4
1922-6546	446	Within Resumed Area No. 78, "Mcothumbil," county of Mouramba.	Fencing on boundaries half value. Tank ... ... Ringbarking and scrubbing.	The Crown ... do ... do ...	117 19 7 136 1 4 740 0 0	15,320	$\frac{40}{100}$	25 10 8
1923-1828	616	Within Resumed Area No. 37, "Restdown," county of Mouramba.	Fencing ... ... Tanks (4) ... ... Homestead and outbuildings. Woolshed and out-buildings. Ringbarking, scrubbing, and clearing.	The Crown ... do ... do ... do ... do ...	238 5 0 525 15 0 300 0 0 300 0 0 149 0 0	22,800	[illegible]	31 7 0
1923- 792	617	Do ...	Fencing on boundaries, half value. do ... Fencing within area ... Tank and drains	Patrick Francis Madden. The Crown ... do ... do ...	34 5 0 169 0 3 62 10 0 170 10 0	26,500	$\frac{80}{100}$	33 2 6

NOTIFICATION OF LANDS OPEN TO LEASE UNDER PART VII OF THE WESTERN LANDS ACT OF 1901—*continued.*

Registered Papers.	No. of Block.	Situation.	Improvements. Character.	Improvements. Reputed Owner.	Improvements. Estimated Value.	Estimated Area.	Annual Rent. Rate per Acre.	Annual Rent. Amount.
					£ s. d.	Acres.	d.	£ s. d.
			Land District of Cobar—*continued.*					
W.L.B.								
1923- 381	618	Within Resumed Area No. 238, "Hartwood," county of Mouramba.	Fencing on boundaries, half value.	The Commissioners of the Government Savings Bank of New South Wales.	60 12 8	11,180	$\frac{17}{100}$	7 18 5
			do ...	Edmund George Whitlock.	95 18 4			
			do ...	The Australian Bank of Commerce Limited.	13 6 5			
			Fencing within area ...	do ...	27 10 0			
			Tank	do ...	134 14 8			
			Land District of Bourke.					
1922-6941	642	Within the areas withdrawn from Western Lands Lease No. 257, "Maranoa," and Western Lands Lease No. 761, "Wapwella," county of Irrara.	Fencing on boundaries, half value.	The Commercial Banking Company of Sydney Limited.	55 18 0	22,945	$\frac{45}{100}$	43 0 5
			do ...	The Crown ...	125 16 5			
			Fencing within area ...	do ...	80 3 6			
			Bridge	do ...	25 0 0			
			Land District of Cobar.					
1922-7253	649	Within Resumed Area No. 18, "Buckwaroon," county of Robinson.	Fencing on boundaries, half value.	The Crown ...	235 13 4	20,810	$\frac{30}{100}$	26 0 3
			Fencing within area ...	do ...	171 10 0			
			Ringbarking	do ...	8 0 0			
			Land District of Hillston North.					
1923-2003	677	Within the area withdrawn from Western Lands Lease No. 1,386, "Wilandra," county of Franklin.	Fencing on boundaries, half value.	The Crown ...	185 10 3	8,000	$1\frac{10}{100}$	36 13 4
			Fencing within area ...	do ...	37 1 2			
			Tank	do ...	230 0 0			
			Well, windmill, and troughing.	do ...	290 0 0			
			Land District of Cobar.					
1922-4910	680	Being the areas withdrawn from Western Lands Lease No. 1,229, "Bedooba," and Western Lands Lease No. 1,230, "North Peak," county of Mouramba.	Fencing on boundaries, half value.	The Crown ...	79 3 9	18,908	$\frac{30}{100}$	23 12 8
			Fencing within area ...	do ...	24 9 6			
			Ringbarking and scrubbing.	do ...	193 8 0			
1921-4906	689	Being the area withdrawn from Western Lands Lease No. 2,042, "Wiltagoona," county of Yanda.	Fencing on boundaries, half value.	Henry Knight ...	83 12 9	13,271	$\frac{42}{100}$	23 4 6
1923-1785	715	Being the areas withdrawn from Western Lands Lease No. 795, "Moothumbil," Western Lands Lease No. 1,604, "Balowra," and Western Lands Leases Nos. 1,615 and 2,034, county of Mouramba.	Fencing on boundaries, half value.	The Crown ...	214 14 7	21,083	$\frac{37}{100}$	32 10 1
			Fencing within area ...	do ...	372 19 1			
			Tank, silt tank, chute, and drains	do ...	179 16 4			
			Dam and stone facing ...	do ...	179 18 0			
			Tank, silt tank, embankment, drains and fence.	do ...	132 16 6			
			Ringbarking and scrubbing.	do ...	1141 3 5			

Character of Country, &c., of abovenamed Blocks.

Block 316.—Rocky ranges, undulating stony and gravelly ridges, and red-soil flats; the ranges contain box, pine, mallee, and wattle, with very little pasturage; the undulating country carries gum, box, pine, wilga, and patches of thick pine, yarran, mallee, and currawong. Pasturage.—Corkscrew, No. 9, panick, whitehead, star, silver, and mulga grasses, with crowsfoot and other herbage in season, and patches of spinifex. Fattening in fair seasons. Distance to Hermidale railway station, 55 miles. Average annual rainfall at Nymagee, 16·48 inches.

Block 436.—Stony, umbrella, mulga, sandy and gravelly ridges, with red and grey soil flats, and occasional pine sandhills. Timbered with open gum, box, belar, ironwood, beefwood, pine, wilga, leopardwood, sandalwood, and mulga, interspersed with budda, pine, rosewood, yarran, emubush, quandong, turpentine, and needlewood, mallee, spinifex, and broken scrubs. Pasturage.—Corkscrew, No. 9, star, spear, umbrella, panick, blue, kangaroo, and mulga grasses, with annual saltbush and herbage in season. Sound and fattening in fair seasons. Slightly grass-seedy. Distance to Cobar railway station, 70 miles. Average annual rainfall, about 11 inches.

NOTIFICATION OF LANDS OPEN TO LEASE UNDER PART VII OF THE WESTERN LANDS ACT OF 1901—*continued.*

CHARACTER OF COUNTRY, &C., OF ABOVENAMED BLOCKS—*continued.*

Block 444.—Undulating country, and stony, umbrella, mulga, sandy and gravelly ridges with red and grey soil flats. Box cowals and clay pans with belts of box and red gum along Sandy Creek. Timbers.—Open gum, box, belar, ironwood, beefwood, pine, wilga, leopardwood, sandalwood, and mulga, interspersed with budda, pine, rosewood, yarran, emubush, quondong, turpentine, and needlewood, mallee, spinifex, and broken scrubs. Pasturage.—Corkscrew, No. 9, star, spear, umbrella, panick, blue, kangaroo, and mulga. Grasses with annual saltbush and herbage in season. Sound and fattening in fair seasons. Slightly grass-seedy. Distance to Cobar railway station, 66 miles. Average annual rainfall, about 11 inches.

Block 446.—Stony hills and gravelly ridges with patches of red sand and clay soil flats, timbered with pine, gum, box, wilga, mulga, currajong, currawang, budda, turpentine, emubush, rosewood, yarran, and patches of mallee; about 15,000 acres ringbarked and scrubbed, timbered with straight box, gum, coolibah and pine, edible and shade trees, and patches of mallee. Pasturage—Corkscrew, spear, No. 9, kangaroo, silver, umbrella, mulga, and star grasses, with herbage in season. Sound, fattening, and grass-seedy. Distance to Hermidale railway station, 73 miles. Average annual rainfall, about 15 inches.

Block 616.—Undulating, rough, stony hills, sandstone, and red soil flats. Timbered with pine, box, gum, wilga, currajong, interspersed with budda, rosewood, pine, yarran, and belts and patches of thick pine, yarren and mallee scrubs. Pasturage.—Corkscrew, whitehead, panick, star, silver grasses, annual saltbush and herbage in season. Sound, fattening country, grass-seedy. Distance to Boppy Mountain railway station, about 21 miles. Average annual rainfall, about 15½ inches.

Block 617.—Undulating low gravelly ridges and red sandy soil flats, slate, sandstone, and quartz. Timbered with open gum, box, pine, ironwood, wilga, interspersed with open yarran, pine, budda, rosewood, emubush, quandong, warrior, needlewood, with belts and patches of dense mallee, pine, and yarran. Pasturage.—Corkscrew, whitehead, panick, star, silver grasses and herbage in season. Sound fattening country, grass-seedy. Distance to Boppy Mountain railway station, about 26 miles. Average annual rainfall about 15½ inches.

Block 618.—Rocky hills, stony and gravelly ridges, and red soil flats, with box, gum, pine, ironwood, wilga, currajong, currawong, yarran, budda, mulga, and patches of thick pine and mallee. Pasturage.—Corkscrew, No. 9, spear, star, panick, umbrella, mulga, and kangaroo grasses, with herbage in season. Sound fattening, and grass-seedy in fair seasons. Distance to Hermidale railway station, 40 miles. Average annual rainfall, about 16¾ inches.

Block 642.—Level mixed red, grey, and chocolate soil, stony in places on western part, saltbush country timbered with open gidgea, coolabah, mulga, yipunyah, beefwood, whitewood, leopardwood, ironwood, box, and budda. Edible scrubs are mulga, whitewood, beefwood, and leopardwood, in limited quantities. Pasturage.—Seedy grasses with softer grasses, saltbush, and herbage. Has frontage to Irrara Creek, not permanent. Distance, via Enngonia to Bourke railway station, about 80 to 85 miles. Average annual rainfall, about 12 inches.

Block 649.—Undulating, stony, and gravelly ridges and red soil flats. Timbered with open box, belar, ironwood, beefwood, whitewood, leopardwood, wilga, mulga, rosewood, emubush, yarran, budda, and turpentine, with patches of thick box, yarran, budda, wilga, and turpentine. Pasturage—Corkscrew, star, whitehead, panick, windmill, and kangaroo grasses with annual saltbush and herbage in season. Sound fattening in fair seasons, and slightly grass-seedy. Distance to Cobar railway station, about 12 miles. Average annual rainfall, about 13 inches.

Block 677.—Black, grey, and chocolate soil plains, with clay pans and patches of red sandy soil; clay subsoil, alluvial formation; small areas along watercourses are liable to inundation. Timbered with open box, yuba, and a few gums along watercourses, and clumps of open box on the plains; stunted polygonum occurs in patches among box clumps and along watercourses. Pasturage—Barley, corkscrew, whitehead, wild oats, timothy, panick, umbrella, star, and canegrass, with trefoil, everlasting crowsfoot, and herbage in season. The Lachlan River, which is practically permanent, fronts and naturally waters the block. Distance to Roto railway station, 38 miles, and to Hillston, about 7 miles. Average annual rainfall at Hillston, 15 inches.

Block 680.—3,868 acres in the north-east corner are nearly level red, sandy, and gravelly soil, ringbarked and scrubbed, with scattered green yarran, pine, box, wilga, emubush, rosewood, and gum. The remainder consists of nearly level and slightly undulating red sandy soil, with outcrops of rock. Timbered with fairly open yarran, box, pine, belar, wilga, currajong, budda, warrior, and clumps of dense belar and mallee. Pasturage.—Corkscrew, whitehead, No. 9, spear, silver, kangaroo, blue, star, fluff and umbrella grasses; wild oats and herbage in season. Sound, fattening, and grass-seedy in fair seasons. Distance to Cobar railway station, about 54 miles. Average annual rainfall, about 14 inches.

Block 689.—Undulating, stony, and gravelly ridges; red soil flats and box cowals. Timbered with open and scattered box, yarran, budda, pinbush, and turpentine, and the following edible trees, viz.: Ironwood, beefwood, mulga, whitewood, rosewood, emubush, and wilga. Pasturage.—Corkscrew, whitehead, star, umbrella, panick, kangaroo, No. 9, mulga, and herbage in season. Sound country, fattening in fair seasons, and somewhat grass-seedy. Distance to Cobar railway station, about 45 miles. Annual rainfall, about 13½ inches.

Block 715.—Undulating with rocky hills and outcrops, granite and sandstone formations, red sandy and gravelly soils. About 800 acres of the north-west part is thickly timbered, the remainder has been ringbarked and scrubbed, and the timber is open and scattered. Timbers are box, pine, belar, oak, gum, yarran, budda, and mallee; and edible scrubs—rosewood, wilga, currajong, currawong, and warrior. Pasturage.—Consists principally of corkscrew, No. 9, kangaroo, blue, whitehead, love, and panick grasses, with crowsfoot, and other herbage in season. Sound fattening in fair seasons and grass-seedy in wet years. Distance to Hermidale railway station is about 58 miles. Average annual rainfall, about 17 inches.

[6289] APPLICATIONS FOR LEASES FOR SPECIAL PURPOSES.

IT is hereby notified, for general information, that the undermentioned applications have been received for Special Leases under the provisions of the 74th, 76th, and 229th sections of the Crown Lands Consolidation Act, 1913, of the lands and for the purposes hereunder stated, and that it is the intention to grant leases, should no sufficient objection be found to exist, after inquiry by the Land Board and consideration by the Minister.

Any objections will receive due consideration, if lodged in writing with the District Surveyor for the Land Board District in which the lands are situated, on or before the date specified in each case hereunder.

W. E. WEARNE, Minister for Lands.

Applicant.	Locality of Land applied for.	Area.	Purpose for which Lease is desired.	Local Land Board Office where objections may be lodged.	Date up to which objections may be lodged.
		a. r. p.			
Sarah Ann Matterson, Sp.Ls. 23-3, Metropolitan.	Below high-water mark, Brighton-le-Sands, parish St. George, county Cumberland.	0 0 6	Jetty..	do	27 April, 1923.
Sarah Ann Matterson, Sp.Ls. 23-4, Metropolitan.	Do do ..	1 3 28	Baths	do	27 ,, ,,
England, Sidney Willis, trading as Standard Sawmilling Company.	Parish Terranora, county Rous, village Cooloon, being the lease formerly held by Thomas Neden.	1 0 0	Wharfage and loading.	Grafton	5 May, ,,

[6434] Sydney, 13th April, 1923.

FORFEITED CONDITIONAL LEASES.

NOTICE is hereby given that the undermentioned Conditional Leases, and all rights attached thereto, are hereby declared forfeited through non-payment of rent; but such forfeiture shall not take effect until the expiration of thirty clear days after this notification.
[S. 1923-5,680, 5,558, 5,143]

W. E. WEARNE, Minister for Lands.

No. of C.L.	Lessee.	Address.	County.	Parish.	Portion.	Shire.	Area.	Annual Rent.	Amount in arrear, exclusive of interest.	Basal C.P.
							a. r. p.	£ s. d.	£ s. d.	
CENTRAL DIVISION.										
Land District of Bingara.										
1911-7	Hardy, Edwin Robert ...	Richmond, Queensland	Murchison ...	Eulowrie ...	54	Barraba & Gwydir.	1,238 10 0	10 6 4	30 19 0	1911-8
532	Dufty, Thomas ... ... (per James, Alfred John)	Bingara ... ... do	do ...	Bingara ...	...	Gwydir ...	269 0 0	2 3 4	2 3 4	1875-209
EASTERN DIVISION.										
Land District of Bathurst.										
1911-19	Walshaw, William Henry ..... (per McKinnon, Ewen Peter)	Yetholme ...	Roxburgh ...	Dulabree ...	95	Blaxland ...	763 0 0	6 7 2	12 14 4	1909-116
1912-9	Do do	Palmer's Oakey ... do	do ...	do ...	109	do ...	820 0 0	5 2 6	10 5 0	"

[6433] Sydney, 13th April, 1923.

REVERSAL OF FORFEITURE OF A CONDITIONAL LEASE.

IT is hereby notified that the forfeiture of the undermentioned Conditional Lease, which was published in the Gazette on the date set opposite thereto, has been reversed.

[Sales 1923-8,368]

W. E. WEARNE, Minister for Lands.

EASTERN DIVISION.

Land District of Picton.

No. of C.L.	Lessee	Address.	County.	Parish.	Area.	Date of Gazettal of Forfeiture.	Basal C.P.	Portion.	Shire.
28,469	Donohoe, Thomas	Upper Burragorang ...	Westmoreland.	The Peaks ...	Acres. 260	2 Mar., 1923	1895-14 ...	...	Wollondilly.

[6426] Sydney, 13th April, 1923.

SURRENDER OF IMPROVEMENT LEASES.

IT is hereby notified, for public information, that the undermentioned Improvement Leases have been surrendered:

W. E. WEARNE, Minister for Lands.

Land District of Nyngan; Walgett Shire.

Reg. No. of Papers.	No of Lease.	Name of Lessee.	Parish.	County.	Area surrendered.	Description of Area surrendered.	Date from which Surrender takes effect.
Occ. 1922-4,995	1674	Margaret Campbell Yeomans and Richard John Yeomans, as executrix and executor of interest of late Allan Yeomans.	Ulourie ...	Clyde ...	Acres. 2,915½	The area comprising the whole of the lease.	8 July, 1921
4,995	1675	Do ...	Ulourie and Ginge:	do ...	3,420	do ...	8 " "

[6432] Sydney, 13th April, 1923.

FORFEITURE OF A CROWN-LEASE.

IT is hereby notified that the Crown-lease specified hereunder is declared forfeited in accordance with the provisions of the Crown Land Consolidation Act, 1913.

The forfeiture to take effect at the expiration of thirty clear days from this date.

W. E. WEARNE, Minister for Lands.

No. of Lease and Land District.	Name of Lessee.	No. of Portion.	Parish.	County.	Shire.	Crown-lease Area No.	Annual Rental.	Reason for Forfeiture.
						Acres.	£ s. d.	
1921-1, Rylstone	Samson Henry Hain ..	45	Airly ...	Roxburgh ...	Blaxland..	3,590	21 16 3	Non-payment of rent and non-fulfilment of conditions.
19 0-37, Taree ...	Frederick Allen Wallis..	135	Wang Wauk	Gloucester ..	Manning ..	.....	2 8 0	Non-payment of rent.

[6431] Sydney, 13th April, 1923.

SURRENDER OF PART OF A CROWN-LEASE.

NOTICE is hereby given of the surrender, as from 3rd April, 1923, of the part of the Crown-lease particularised in the appended Schedule in accordance with the provisions of the Crown Lands Consolidation Act, 1913.

W. E. WEARNE, Minister for Lands.

No. of Lease and Land District.	Name of Lessee.	Description of Land surrendered.	Shire.
1917-1, Lismore	Thomas Casey, junior ...	Area of 110 acres, situated on the eastern part of portion 193, parish Bungawalbin, county Richmond.	Woodburn.

[6422] Sydney, 13th April, 1923.

IT is hereby notified that, in pursuance of the provisions of the 36th section of the Closer Settlement Act, 1904, the Settlement Purchase particularised in the subjoined Schedule, all rights attached to such purchase, and all moneys paid in connection therewith, are hereby forfeited.

W. E. WEARNE, Minister for Lands.

EULABIL SETTLEMENT PURCHASE AREA.

EASTERN DIVISION.

Land District of Casino; Tomki Shire.

No. of Settlement Purchase	Purchaser.	Portion No.	Farm No.	Area.	Parish.	County.	Cat. No. of Plan.
1915-1	Charles Walter Currie	266	1	a. r. p. 242 0 0	South Casino..	Richmond ...	R. 2,244-1,744. Papers—Clo. Sett. 4,368-22.

[6424] Sydney, 13th April, 1923.

IT is hereby notified, for general information, that the Group Purchase specified hereunder is declared forfeited in accordance with the provisions of the Returned Soldiers Settlement Act, 1916, section 7B.

W. E. WEARNE, Minister for Lands.

Papers No.	Group Purchase No.	Holder.	Situation of Land.	Reason of Forfeiture.	Land District.
Clo. Sett. 10,128 ..	1921-24, Bankstown ...	Spink, Sydney Noel	Portion 26, parish of Bankstown, county of Cumberland, Bankstown Municipality.	Non-payment of rent.	Parramatta.

[6435] Sydney, 13th April, 1923.

IT is hereby notified, for general information, that, in accordance with the provisions of section 4B of the Returned Soldiers Settlement Act, 1916, applications for Soldiers' Group Purchases have been confirmed for the lands set forth in the annexed Schedule.

W. E. WEARNE, Minister for Lands.

Schedule referred to.

EASTERN DIVISION.

Land District of Dunedoo and Coolah Shire.

Soldiers' Group Purchase Area No. 32, (Girragulong).

No. of Purchase.	Name of Applicant.	Block No.	Portion No.	Area.	Parish.	County.	Date of Confirmation.
1923- 3	Watson, John	2	122	a. r. p. 209 0 0 (ex. roads and railway)	Collier	Bligh	7 April, 1923.

[6425] Sydney, 13th April, 1923.

IT is hereby notified, for general information, that, in accordance with the provisions of section 4B of the Returned Soldiers Settlement Act, 1916, application for Soldiers' Group Purchase has been confirmed for the land set forth in the annexed Schedule.

W. E. WEARNE, Minister for Lands.

Schedule referred to.

No. of Purchase.	Name of Applicant.	Block No.	Portion No.	Area.	Parish.	County.	Date of Confirmation.
1923-2	Brown, Frederick Arthur Henry...	15	449, 458, and 463.	a. r. p. 228 0 12	South Gundagai..	Wynyard ...	4 April, 1923.

[6436] Sydney, 13th April, 1923.

FORFEITED CONDITIONAL PURCHASE.

NOTICE is hereby given that the undermentioned Conditional Purchase of land, and all rights attached to such purchase, have become and are hereby declared forfeited through non-payment of instalment of survey fee; but such forfeiture shall not take effect until the expiration of thirty clear days after this notification.

W. E. WEARNE, Minister for Lands.

EASTERN DIVISION.

Land District of Gosford.

No. of C.P.	Purchaser.	Date of Purchase.	Area.	Section of the Act.	County.	Parish.	Plan No.	Portion No.	Papers.	Amount in Arrears.	Shire.
			a. r. p.							£ s. d.	
1921-30	Smallwood, Edward Harold	12 Sept., 1921...	80 0 0	44	Northumberland.	Popran ...	N. 4,655-2,111	113	S. 1923-6,259	0 18 2	Erina.

[6465] Sydney, 13th April, 1923.

FORFEITED CONDITIONAL PURCHASES.

NOTICE is hereby given that the undermentioned Conditional Purchases of land, and all rights attached to such purchases, have become and are hereby declared forfeited through non-payment of balance, interest, or instalment of purchase money, and instalments under the Closer Settlement Promotion Act; but such forfeiture shall not take effect until the expiration of thirty clear days after this notification.

W. E. WEARNE, Minister for Lands.

EASTERN DIVISION.

Land District of Inverell.

No. of Holding.	Purchaser.	Date of Purchase.	Area.	County.	Parish.	Plan No.	Portion No.	Papers.	Amount in Arrears.	Shire.
			a. r. p.						£ s. d.	
1913-21	Lennon, Michael Joseph (now His Majesty the King).	6 Sept., 1913	1,562 3 0	Arrawatta ...	Egerton ...	A. 3,100-1,847	33	S. 1922-1,055	39 13 4	Ashford.
1920-35	Do ...	6 „ „	2,952 0 0	do ...	do ...	A. 3,237-1,847	2	do	74 18 2	do

[6437] Sydney, 13th April, 1923.

FORFEITED HOMESTEAD FARMS.

NOTICE is hereby given that, in pursuance of the provisions of the Crown Lands Consolidation Act, 1913, the interest of the holders in the Homestead Farms specified in the following Schedule is hereby declared forfeited through non-payment of instalments of survey fee; but such forfeiture shall not take effect until the expiration of thirty clear days after this publication.

W. E. WEARNE, Minister for Lands.

Schedule.

No. of H.F.	Selector.	Date of Selection.	Area.	Section of the Act.	County.	Parish.	Plan No.	Portion No.	Papers.	H.F. Area No.	Amount of Arrears	Shire
			Acres.								£ s. d.	
CENTRAL DIVISION.												
Land District of Condobolin.												
1914-35	Grieves, Stuart..	14 Sept., 1914	750	119	Dowling ..	Borapine ..	D. 452-1,841 ..	26	S. 23-5,852..	338	11 6 6	Lachlan.
EASTERN DIVISION.												
Land District of Taree.												
1920-43	Cameron, William	25 Nov., 1920	434	119	Gloucester	Bohnock ...	G. 4,762-1,497 ..	134	S. 23-5,750	933	3 4 5	Manning.

[6438] Sydney, 13th April, 1923.

FORFEITED HOMESTEAD FARM.

NOTICE is hereby given that, in pursuance of the provisions of the Crown Lands Consolidation Act, 1913, the interest of the holder in the Homestead Farm specified in the following Schedule is hereby declared forfeited through non-payment of rent; but such forfeiture shall not take effect until the expiration of thirty clear days after this publication.

W. E. WEARNE, Minister for Lands.

CENTRAL DIVISION.

Land District of Narrabri.

No. of H.F.	Selector.	Date of Selection.	Area.	Section of the Act.	County.	Parish.	Plan No.	Portion No.	Papers.	H.F. Area No.	Amount of Arrears.	Shire.
			Acres.								£ s. d.	
1919-16	Beatson, Henry, Edwin, now (Commissioners of the Government Savings Bank of New South Wales).	3 Mar., 1919	1,911	118A	White ..	Capp ..	W. 1,102-1,767.	33	S. 23-6,458	.....	71 13 4	Namoi.

[6462] Sydney, 13th April, 1923.

RESTORATION OF ANNUAL LEASES.

IT is hereby notified, for general information, that the undermentioned Annual Leases, which were notified as non-renewed in the Government Gazette, have now been restored.

W. E. WEARNE, Minister for Lands.

SCHEDULE.

No. of Lease.	Name of Lessee.	Land District.	Parish.	County and Shire.	Area.	Annual Rent.	Gazetted non-renewed.
					a. r. p.	£ s. d.	
1916- 5	Hallinan, Denis	Cootamundra...	Dudauman	Bland; Jindalee ...	8 0 0	1 0 0	25 Jan., 1923
1906-46	Henderson, John	Gunnedah ...	Bomera ...	Pottinger; Liverpool Plains.	720 0 0	3 0 0	23 Feb., "
1922- 8	McCauley, Frederick James	Hillston ...	Molesworth	Nicholson; Carrathool..	320 0 0	8 0 0	23 " "
32069	Lark, Charles Alexander ...	Rylstone ...	Umbiella ...	Roxburgh; Rylstone ...	210 0 0	1 6 3	25 Jan., "
1906-47	Smith, Thomas	Tenterfield ...	Silent Grove	Clive; Tenterfield ...	350 0 0	1 16 5	25 " "
17810	Bradley, Thomas Cowper...	Tumbarumba..	Buccleuch...	Selwyn; Tumbarumba..	253 0 0	1 11 7	25 " "
19105	Do ...	do ..	do ..	do do ...	507 2 0	3 3 5	25 " "
21007	Do ...	do ..	do ...	do do ...	753 0 0	3 18 3	25 " "
21011	Do ...	do ...	do ..	do do ...	579 0 0	3 12 4	25 " "
22410	Do ...	do ...	Buccleuch & Wallace.	do do ...	1,798 0 0	11 4 9	25 " "
1907-35	Do ...	do ...	Buccleuch ..	do do ...	640 0 0	5 6 8	25 " "
40	Do ...	do ...	do ...	do do ...	1,370 0 0	9 19 9	25 " "
60	Greaves, Arthur Henry ...	do ...	Tabletop ...	do do ...	640 0 0	3 6 8	25 " "
72	Bradley, John	do ...	Buccleuch...	do do ...	640 0 0	4 0 0	25 " "
74	Do ...	do ...	Buccleuch and Wallace.	do do ...	640 0 0	5 7 4	25 " "
84	Bradley, Thomas Cowper...	do ...	Wallace ...	do do ...	640 0 0	5 7 4	25 " "
93	Bradley, John	do ..	Buccleuch & Buddong.	do do ...	640 0 0	5 6 8	25 " "
94	Do ...	do ...	Buccleuch...	do do ...	173 0 0	1 0 0	25 " "
161	Greaves, Arthur Henry ...	do ...	Tabletop ...	do do ...	640 0 0	3 6 8	25 " "
162	Do ...	do ...	do ...	do do ...	640 0 0	3 6 8	25 " "
1910- 7	Do ...	do ...	do ...	do do ...	640 0 0	3 6 8	25 " "
1912- 7	Bradley, John	do ...	Manjar ...	do do ...	633 0 0	3 5 11	25 " "
12	Bradley, John William Anthony.	do ...	Wallace ...	do do ...	917 0 0	4 15 6	25 " "
14	Do ...	do ...	Buccleuch...	do do ...	360 0 0	2 5 0	25 " "
21392	Greaves, Arthur Henry ...	Tumut ...	Selwyn ...	do do ...	640 0 0	3 2 6	25 " "
22196	Do ...	do ...	do ...	do do ...	330 0 0	2 1 3	25 " "
1906- 6	Do ...	do ...	do ...	do do ...	174 0 0	1 5 0	25 " "
1909- 18	Do ...	do ...	do ...	do do ...	313 0 0	2 12 2	25 " "

[6463] Sydney, 13th April, 1923.

RESTORATION OF ANNUAL LEASES.

IT is hereby notified, for general information, that the undermentioned Annual Leases, which were notified as non-renewed in the Government Gazette, have now been restored, in respect to the available areas.

W. E. WEARNE, Minister for Lands.

SCHEDULE.

No. of Lease.	Name of Lessee.	Land District.	Parish.	County and Shire.	Area.	Annual Rent.	Gazetted non-renewed.
					a. r. p	£ s. d.	
1907-2	Berg, Arvid	Carcoar ...	Somers ...	Bathurst; Lyndhurst.	20 0 0*	1 0 0	25 Jan., 1923.
1917-1	Bradley, Thomas James...	Tumbarumba..	Maragle and Tooma.	Selwyn; Tumbarumba.	1,900 0 0†	7 18 4	25 " "

* Exclusive of area granted in satisfaction of Robert Fuller's special lease applications 1922-3 and 1922-4, Carcoar. † Exclusive of area covered by Clarke's Hill State Forest No. 557.

[6434] Sydney, 13th April, 1923.

CANCELLATION OF ANNUAL LEASES.

NOTICE is hereby given that the undermentioned Annual Leases have been cancelled in accordance with the provisions of section 26A, subsection (4), Pastures Protection Act, 1912, the land leased being covered by reserves passed to the control of the Tamworth Pastures Protection Board.

The leases will terminate on 31st July, 1923.

W. E. WEARNE, Minister for Lands.

SCHEDULE.

No. of Lease and Land District.	Name of Lessee.	Parish.	County and Shire.	Reserve covering Land leased.	Area.	Rent.
					a. r. p.	£ s. d.
15,697, Gunnedah..	The New Zealand and Australian Land Co. Ltd.	Wallala ...	Buckland; Tamarang and Liverpool Plains.	T.S.R. 27,623, and T.S. and C.R. 27,624.	320 0 0	10 0 0
26,553, " ...	Bowra, Thomas	do ...	do	T.S. and C.R. 16,365	100 0 0	3 2 6

[6440] Sydney, 13th April, 1923.

REVERSAL OF NON-RENEWAL OF OCCUPATION LICENSES.

IT is hereby notified, for general information, that so much of the notice appearing in Government Gazette No. 13, of the 2nd February, 1923, as relates to the non-renewal of the Occupation Licenses hereunder named, is hereby cancelled, except in so far as it relates to that part of T.S.B. No. 1,518, parishes of Warroo and Ina, within the boundaries of Occupation License No. 181.

This cancellation is, however, subject to any conflicting interests which may have arisen and may arise between the 31st December, 1922, and this date.

W. E. WEARNE, Minister for Lands.

No. of Papers.	Number and Name of Occupation License.	Name of Licensee.	Division of State.	County.	Land District.	Shire.
Occ. 1923-1,944	No. 181, Warroo ...	Charles Macphillamy	Central	Gipps	Forbes	Jemalong.
2,005	No. 1,235, Lot. No. 826	Alfred Ernest Alexander ...	Eastern	Auckland ...	Eden	Imlay.

[6415] Sydney, 13th April, 1923.

NOTIFICATION OF CLOSING OF ROADS AND APPROVAL OF SALE OF THE LANDS COMPRISED THEREIN UNDER ROAD PURCHASE APPLICATIONS.

HIS Excellency the Governor, with the advice of the Executive Council, directs it to be notified that, in pursuance of the provisions of the 20th section of the Public Roads Act, 1902, the roads described in the appended Schedule are hereby closed, and the lands comprised therein will be granted to the persons mentioned in such Schedule, payment of costs, purchase moneys, deed fees, and stamp duties having been made.

W. E. WEARNE, Minister for Lands.

SCHEDULE REFERRED TO.

No. of Papers and of Application.	Description.	Area.	Proposed Grantee.
Roads.		a. r. p.	
1921-557-13. Rd. Pur. 1921-157.	Parish of Oberon, county of Westmoreland, Land District of Bathurst, Oberon Shire. Part of boundary road 100 links wide, separating portions 21 (part), 138, 17, and 16 from portions 140 (part), 139, and 15, east from public road within portions 21 and 140.	7 1 20	James Alexander Lambert.
1920-720-16. Rd. Pur. 1920-219.	Parish of Pomeroy, county of Argyle, Land District of Goulburn, Mulwaree Shire. Boundary road 1 chain wide west of portion 26, boundary road 1 chain wide south of portion 78 (part), and reserved road 1 chain wide within portion 81.	9 1 12	Job Churchill.
1920-670-14. Rd. Pur. 1921-6.	Parish of Galambine, county of Phillip, Land District of Mudgee, Wyaldra Shire. Boundary road 100 links wide north and east of portion 109, and east of portion 108.	5 0 28	Alfred Isbister.
1919-552-13. Rd. Pur. 1919-154.	Parish of Nangus, county of Clarendon, Land District of Gundagai, Adjungbilly Shire. The part of boundary road 1 chain wide on north of portion 24, west from reserved road through portions 24 and 25, also the reserved road 150 links wide through portion 24 near the north-east corner of that portion.	8 0 0	Thomas Henry Boyton.
1919-383-14. Rd. Pur. 1919-107.	Parish of Kinchela, county of Macquarie, Land District of Kempsey, Macleay Shire. Boundary road 1 chain wide separating portions 203 and 211 from portions 53 (part), 154, and 153 (part).	6 2 26	Patrick Bannon (as executor in estate of Hugh McGuire, deceased).
1918-292-25. Rd. Pur. 1918-57.	Parish of Lavadia, county of Clarence, Land District of Grafton, Orara Shire. Boundary road 150 links wide separating portion 80, parish of Lavadia, from portion 104, parish of Clarenza, and part of portion 52, parish of Lavadia, west from reserved road within portion 52.	6 0 24	George Cartmill.

[6420] Sydney, 13th April, 1923.

NOTIFICATION OF CLOSING OF ROADS AND ADDITION OF THE LANDS COMPRISED THEREIN TO ADJOINING HOLDINGS.

HIS Excellency the Governor, with the advice of the Executive Council, directs it to be notified that, in pursuance of the provisions of the 20th section of the Public Roads Act, 1902, the roads described in the appended Schedule, which are no longer required, are hereby closed and the lands comprised therein added to the holdings mentioned in such Schedule.

W. E. WEARNE, Minister for Lands.

SCHEDULE REFERRED TO.

No. of Papers and of Application.	Area.	Description of Roads Closed.	Holding to which closed Roads are added.	
			No. of Holding.	Registered Holder.
Roads. 1921-759-10. Rd. Pur. 1921-206. A. E. W. Basham	a. r. p. 2 1 0 (at £4 per acre).	Parish of Wilton, county of Monteagle, Land District of Young, Burrangong Shire. Boundary road 100 links wide separating portions 59 and 60 (part), parish of Woodonga, from portion 55 (part), parish of Wilton.	C.P. 72-496 (portion 55)	Richard Warren.

[6414]

Sydney, 13th April, 1923.

NOTIFICATION OF PROPOSED OPENING OF ROADS, OF PROPOSED DECLARATION OF EXISTING ROADS AND PARTS OF EXISTING ROADS TO BE PUBLIC ROAD, AND OF PROPOSED CLOSING OF ROADS AND PARTS OF ROADS DEEMED TO BE UNNECESSARY.

NOTICE is hereby given that the Minister for Lands deems it expedient that certain roads should be opened, and that it is proposed to resume for the purpose, under the provisions of the Public Roads Act, 1902, the lands hereunder described, and to declare the existing roads and parts of existing roads particularised hereunder to be Public Road.

The proposed roads, &c., are shown upon plans which can be inspected at this Office, and a copy of the same may be inspected at the respective Offices of the Crown Land Agents for the Land Districts in which the lands are situated.

All persons interested are hereby called upon to set forth in writing and to forward to the Minister, within one month from the date of this notice, any objections which may appear to them to exist to the proposals above stated.

Notice is also given that the Minister is of opinion that it is expedient to close the roads and parts of roads hereunder specified, and all persons interested are hereby called upon to set forth in writing, addressed to the Minister for Lands, within one month from this date, any objections which may appear to them to exist to the closing of the said roads and parts of roads.

Plans showing the roads and parts of roads proposed to be closed can be inspected at this Office, and a copy of the same may be inspected at the respective offices of the Crown Land Agents for the Land Districts in which the lands are situated.

W. E. WEARNE, Minister for Lands.

DESCRIPTION OF ROAD TO BE OPENED:—Widening of part of Paisley-road easterly from Shaftesbury-road, parish of Concord, county of Cumberland, Burwood Municipality,—as shown on plan catalogued R. 15,117-1,603.

[Registration No. of Papers—Roads 1922-317-6.]

DESCRIPTION of the lands which it is proposed to resume.

METROPOLITAN LAND DISTRICT.

Portion No.	Area.	Parish Name.	Reputed Owner.	Occupier.	Character of Holding.	Width of Land to be Resumed.	Area to be Resumed.
	a. r. p.						a. r. p.
Part of 246 (now sub-divided).	750 0 0	Concord	(Mrs.) J. Gregg	(Mrs.) J. Gregg	Freehold	Variable ...	0 0 15¾
Do ...	750 0 0	do	(Mrs.) Fischer	(Mrs.) Fischer	do	do ...	0 0 10¾
Do ...	750 0 0	do	Reverend W. H. Cox ...	(Mrs.) N. C. Darlot ...	do	34.85 links ...	0 0 6¼

DESCRIPTION OF ROAD TO BE OPENED:—Deviation and widening of road within portion 168, parish of Kamandra, county of Ashburnham, Goobang Shire,—as shown on plan catalogued R. 15,109-1,603.

[Registration No. of Papers—Roads 1923-142-3.]

DESCRIPTION of the lands which it is proposed to withdraw, and of parts of road deemed to be unnecessary which it is proposed to close.

LAND DISTRICT OF PARKES.

Portion No.	Area.	Parish Name.	Reputed Owner.	Occupier.	Character of Holding.	Width of Land to be Withdrawn	Area to be Withdrawn.	Parts of Road proposed to be closed, &c.
	a. r. p.						a. r. p.	
168	58 2 0	Kamandra ...	John Fahey and Michael Ryan (executors of estate of Michael Fahey, deceased)	John Fahey and Michael Ryan.	Special Lease 07-13.	200, 150, and 100 links and variable.	4 2 0	The unnecessary parts of reserved road within portion 168 north and east of proposed road are to be closed and added to that portion, the area thereof and of special lease 07-13 to be reduced to 56 acres 1 rood.

DESCRIPTION OF ROAD TO BE OPENED:—Road of access from the public road from Baradine to Coonabarrabran to a crossing over the railway line at Bugaldie, parish of Bugaldie, county of Baradine, Coonabarabran Shire,—as shown on plan catalogued R. 15,134-1,603.

[Registration No. of Papers—Roads 1923-98-3.]

DESCRIPTION of land which it is proposed to resume.

LAND DISTRICT OF COONABARRABRAN.

Portion No.	Area.	Parish Name.	Reputed Owner.	Occupier.	Character of Holding.	Width of Land to be Resumed.	Area to be Resumed.	Remarks.
...	.....	Bugaldie ...	The Railway Commissioners.	.....	Freehold ...	200 links ...	a. r. p. 2 0 2·¼	This proposed resumption embraces land acquired by the Railway Commissioners for road access.

DESCRIPTION OF ROAD TO BE OPENED:—Road of access within portions 29 and 16, parish of Ernani, county of Fitzroy, Nymboida Shire,—as shown on plan catalogued R. 14,892-1,603.

[Registration No. of Papers—Roads 1921-313-16.]

DESCRIPTION of re-marked part of road, and of the lands which it is proposed to resume, and of re-marked part of road to be declared to be Public Road.

LAND DISTRICT OF ARMIDALE.

Portion No.	Area.	Parish Name.	Reputed Owner.	Occupier.	Character of Holding.	Width of Land to be Resumed.	Area to be Resumed.	Re-marked part of road to be declared to be Public Road.
	a. r. p.						a r. p.	
16	160 0 0	Ernan	A. W. G. Coventry (executor of estate of T. J. and A. H. Coventry, deceased).	A. W. G. Coventry and Company.	Freehold ..	100 links ...	1 1 0	.....
29	300 0 0	Do ...	do ...	do ...	C.P. 18-73..	100 „ ...	2 1 0	.....
29	300 0 0	Do ...	.....	Reserved road ...	.....	.....	.....	This is a re-marking 100 links wide of part of reserved road within portion 29, which is to be declared to be Public Road.

[6421] Sydney, 13th April, 1923.

NOTIFICATION UNDER THE PUBLIC ROADS ACT, 1902, OF RESUMPTION OR WITHDRAWAL AND DEDICATION OF LANDS FOR ROADS, OF RE-MARKED ROADS, OF DECLARATION OF RE-MARKED ROADS AND OF EXISTING ROADS AND PARTS OF EXISTING ROADS TO BE PUBLIC ROAD, AND OF THE CLOSING OF ROADS AND PARTS OF ROADS DEEMED TO BE UNNECESSARY.

HIS Excellency the Governor, with the advice of the Executive Council, directs it to be notified that, in pursuance of the Public Roads Act, 1902, the lands hereunder described, which are required for the roads hereunder specified (in respect of which roads notice of proposal to open the same has duly been given) shall be and are hereby resumed or withdrawn for the several roads referred to; and that the said lands shall be and are hereby dedicated as Roads; that the re-marked roads and existing roads and parts of existing roads particularised hereunder shall be and are hereby declared to be Public Road; and that the roads and parts of roads hereunder specified, which are deemed to be unnecessary (in respect of which notice of proposal to close the same has duly been given) shall be and are hereby closed.

W. E. WEARNE, Minister for Lands.

DESCRIPTION OF ROAD OPENED:—Part of road from Corobimilla railway siding to Kangaroo Plain, and road widening within portions 79 and 76, parish of Corobimilla, and portion 59, parish of Wood, parishes of Corobimilla and Wood, county of Mitchell, Yanko Shire,—as shown on plan catalogued R. 14,830-1,603.

[Registration No. of Papers—Roads 1921-370-18.]

DESCRIPTION of lands now resumed for the road specified above, and dedicated as a Public Road, of existing roads and parts of existing roads dedicated to be Public Road, and of roads and part of road deemed to be unnecessary, which are now closed.

A proposal to resume the lands referred to for the road in question, to declare existing roads and parts of existing roads to be Public Road, and to close the road and part of road deemed to be unnecessary was published in the Government Gazette of 24th November, 1922, folio 6257.

LAND DISTRICT OF NARRANDERA.

Portion No.	Area.	Parish Name.	Reputed Owner.	Occupier.	Character of Holding.	Width of Land Resumed.	Area Resumed.	Roads and part of Road closed, &c.; also existing roads and parts of existing roads declared to be Public Road.
	a. r. p.						a. r. p.	
1	640 0 0	Corobimilla.	Estate of late Henry C. Sweeting.	H. Sutcliffe...	Freehold...	150 links...	12 1 16	The unnecessary boundary road separating portion 1 from portion 62, end of road and portion 60 (part) is closed and to be granted in compensation.
79	722 0 0	Do	The Australian Bank of Commerce Ltd.	Estate of late H. C. Sweeting.	C.P. 97-20..	50 „	5 1 0	This is a widening of existing road.
76	912 0 0	Do	do	do	C.P. 97-19.	50 „	0 3 0	This is a widening of existing road.
59	636 2 0	Wood	Commissioners of Government Savings Bank of New South Wales.	Walter Hadden Britt.	Sett. Pur. 13-3.	50 links & 150 links.	7 3 27	The unnecessary reserved road within portion 59 is closed and added to that portion, the area thereof and of Settlement Purchase 13-3 being reduced to 632 acres 3 roods.
58	560 0 0	Do	Alfred E. Britt	Alfred E. Britt	Sett. Pur. 13-2.	150 links...	7 0 28	The unnecessary part of reserved road within portion 58, south of a line forming the westerly prolongation of the southern side of a boundary road 100 links wide on the north of said portion, is closed and added to portion 58; the area thereof and of Sett. Pur. 13-2, being reduced to 558 acres 3 roods.
12	640 0 0	Do	William Russell Scilley.	William Russell Scilley.	Freehold...	150 „	12 0 0	.....
								The existing roads and parts of existing roads included in survey, and necessary to preserve continuity of new road and road widening, are declared to be Public Road, and dedicated to the public accordingly.

DESCRIPTION OF ROAD OPENED:—Road within portion 48, parish of Oxley, county of Gordon, Talbragar Shire,—as shown on plan catalogued R. 14,551-1,603.

[Registration No. of Papers—Roads 1921-393-12.]

DESCRIPTION of lands now withdrawn for the road specified above, and dedicated as a Public Road.

A proposal to withdraw the lands referred to for the road in question was published in the Government Gazette of 13th January, 1922, folio 383.

LAND DISTRICT OF DUBBO.

Portion No.	Area.	Parish Name.	Reputed Owner.	Occupier.	Character of Holding.	Width of Land Withdrawn.	Area Withdrawn.
	a. r. p.						a. r. p.
48	5,139 0 0	Oxley ...	Joseph Henry Ritter ...	Joseph Henry Ritter and track in use.	Cn L. 137	200 links	12 3 0

DESCRIPTION OF ROAD OPENED:—Road within portion 24 and Watagan State Forest No. 123, parish of Coongewai, county of Northumberland, Cessnock Shire,—as shown on plan catalogued R. 15,019-1,603.

[Registration No. of Papers—Roads 1922-316-13.]

DESCRIPTION of lands now resumed for the road specified above.

A proposal to resume the lands referred to for the road in question was published in the Government Gazette of 12th January 1923, folio 146.

LAND DISTRICT OF MAITLAND.

Portion No.	Area.	Parish Name.	Reputed Owner.	Occupier.	Character of Holding.	Width of Land Resumed.	Area Resumed.	Remarks.
	a. r. p.						a. r. p.	
24 (now subdivided).	640 0 0	Coongewai ...	H. C. McDonald...	H. C. McDonald and track in use.	Freehold..	100 links & 200 links.	7 3 16	This resumption includes part of lot 20 in Coongewai Estate subdivision.
.....	.....	Do ...	Forestry Commission.	Track in use ...	Dedicated land.	Variable...	0 0 13	This resumption embraces part of Watagan State Forest No. 123.

NOTE.—This land is not dedicated.

NOTIFICATION OF RESUMPTION, WITHDRAWAL, AND DEDICATION OF LANDS FOR ROADS, &c.—*continued.*

Description of Road opened :—Road within portion 117, 103, and 113, parish of Lansdowne, county of Macquarie, Manning Shire,—as shown on plan catalogued R. 14,945-1,603.

[Registration No. of Papers—Roads 1922-5-15.]

Description of lands now resumed for the road specified above, and dedicated as a Public Road, and of roads or parts of roads deemed to be unnecessary, which are now closed.

A proposal to resume the lands referred to for the road in question, and to close the roads or parts of roads deemed to be unnecessary, was published in the Government Gazette of 29th December, 1922, folio 6808.

Land District of Taree.

Portion No.	Area.	Parish Name.	Reputed Owner.	Occupier.	Character of Holding.	Width of Land Resumed	Area Resumed.	Roads and parts of roads closed, &c.
	a. r. p.						a. r. p.	
117	67 0 0	Lansdowne ...	Thomas White ...	Thomas White	Freehold...	100 links...	0 2 35	The unnecessary parts of boundary road separating portions 117 and 180, east of reserved road within portion 117, is closed and to be granted part thereof in compensation.
103	50 0 0	Do ...	(Mrs.) M. A. Smith	M. A. Smith ...	do ...	100 „ ...	0 1 25	The unnecessary part of the reserved road within portion 113, south of new road, and the unnecessary reserved road within portions 103 and 78 are closed and to be granted in compensation.
113	40 0 0	Do ...	do ...	M. A. Smith and track in use.	do ...	100 „ ...	1 2 0	

Description of Road opened :—Widening of parts of road known as Spring Garden Lane, parish of Liberty Plains, county of Cumberland. Municipality of Granville,—as shown on plan catalogued R. 14,984-1,603.

[Registration No. of Papers—Roads 1922-508-12.]

Description of lands now resumed for the road specified above, and dedicated as a Public Road, and of road deemed to be unnecessary, which is now closed.

A proposal to resume the lands referred to for the road in question, and to close the road deemed to be unnecessary, was published in the Government Gazette of 5th January, 1923, folio 74.

Land District of Parramatta.

Portion No.	Area.	Parish Name.	Reputed Owner.	Occupier.	Character of Holding.	Width of Land Resumed.	Area Resumed.	Road closed, &c
	a. r. p.						a. r. p.	
1 (now subdivided).	1,125 0 0	Liberty Plains.	Mrs. H. M. Frost.	Mrs. H. M. Frost ...	Freehold ..	Variable ..	0 0 0½	This resumption embraces part of lots 33 and 34 shown on Application Plan No. 15,293 at the Land Titles Office.
								The unnecessary private subdivision road known as Garden-street, south of lots 30, 31 and 32, Application Plan No. 15,293 is closed and to be granted, part thereof, in compensation.
Do ...	1,125 0 0	do ...	C. Howieson ...	C Howieson ...	do ..	do ...	0 0 0 11/16	This resumption embraces part of lot 25 of deposited plan 1,953 at the Land Titles Office.

Description of Road opened :—Parts of road within portion 164, 165, and 156, parish of Yarratt, county of Macquarie, Manning Shire,—as shown on plan catalogued R. 14,944-1,603.

[Registration No. of Papers—Roads 1921-840-14.]

Description of lands now resumed for the road specified above, and dedicated as a Public Road, of parts of existing roads declared to be Public Road, and of Roads and parts of roads deemed to be unnecessary, which are now closed.

A proposal to resume the lands referred to for the road in question, to declare parts of existing roads to be Public Road, and to close the roads and parts of roads deemed to be unnecessary, was published in the Government Gazette of 15th December, 1922, folio 6606.

Land District of Taree.

Portion No.	Area.	Parish Name.	Registered Holder.	Occupier.	Character of Holding.	Width of Land Resumed.	Area Resumed.	Roads and parts of roads closed, &c.; also parts of existing roads declared to be Public Road.
	a. r. p.						a. r p.	
164	167 2 0	Yarratt ...	The Commissioners Government Savings Bank of N.S.W.	Patrick Hogan ...	C.P 10-26..	Variable ..	0 0 20	.....
165	165 3 0	Do ...	S. H. Brewer	Thomas Robert McLaughlin.	C.L. 10-4...	100 links & variable	1 3 12 (in two parts.)	The unnecessary parts of boundary road separating portion 165 from portion 156, east of areas of 37 perches and 1 perch resumed from portion 156, as "severed land," are closed and together with that "severed land" are added to portion 165, the area thereof and of C.L. 10-4 being reduced to 162 acres.
165	165 3 0	Do ...	do	do ...	do ..	Variable...	*2 2 35 (in two parts.)	
156	70 2 0	Do ...	do	do ...	C.P. 10-3..	100 links & variable.	0 3 22	The unnecessary part of boundary road separating portion 104 (part) from portion 156 end of road, portion 165 (part) and 164, west of new road; unnecessary parts of boundary road separating portion 156 from portion 165 west of areas of 20 perches and 2 acres 2 roods 15 perches resumed from portion 165 as "severed land" are closed and together with that "severed land" are added to portion 156; the area thereof and of C.P. 10-3 being increased to 75 acres 2 roods 30 perches.
156	70 2 0	Do ...	do	do ...	do ...	Variable ...	*0 0 38 (in two parts).	
								The unnecessary boundary road separating portion 155 (part) from portion 104 (part) and the reserved road within portion 155 are closed and added to portion 155; the area thereof and of C.P. 04-35 being increased to 43 acres 1 rood.
								The parts of existing roads included in survey and in continuity of new road are declared to be Public Road and dedicated to the public accordingly.

* These areas are resumed as severed lands.

NOTIFICATION OF RESUMPTION, WITHDRAWAL, AND DEDICATION OF LANDS FOR ROADS, &c.—*continued.*

Description of Road opened:—Access road from the Coffs Harbour-Woogoolga road to Orara East State Forest No. 536, parish of Moonee, county of Fitzroy, Dorrigo Shire,—as shown on plan catalogued R. 14,601-1,603.

[Registration No. of Papers—Roads 1921-145-19.]

Description of lands now resumed for the road specified above, and dedicated as a Public Road, and of part of existing road declared to be Public road.

A proposal to resume the lands referred to for the road in question, and to declare part of existing road to be Public Road, was published in the Government Gazette of 3rd March, 1922, folio 1583.

Land District of Bellingen.

Portion No.	Area.	Parish Name.	Reputed Owner.	Occupier.	Character of Holding.	Width of Land Resumed.	Area Resumed.	Part of existing road declared to be Public Road.
	a. r. p.						a. r. p.	
111	160 0 0	Moonee ...	Alice Skinner ...	Alice Skinner ...	C.P. 11 202	100 links...	6 2 0	.....
110	80 0 0	Do ...	Gabriel Skinner	Gabriel Skinner	C.P. 11- 40	100 „ ...	2 1 0	.....
								The part of existing road, included in survey and necessary to preserve continuity of new road, is declared to be Public Road and dedicated to the public accordingly.

Description of Road to be opened:—Deviation of part of the Dorrigo-Coramba road east of portion 263, parish of Leigh, county of Fitzroy, Dorrigo Shire,—as shown on plan catalogued R. 14,478-1,603.

[Registration No. of Papers—Roads 1920-791-10.]

Description of the lands now resumed for the road specified above and dedicated as a Public Road, and of existing roads declared to be Public Road.

A proposal to resume the lands referred to for the road in question, and to declare existing roads to be Public Road, was published in the Government Gazette of 1st December, 1922, folio 6356.

Land District of Bellingen.

Portion No.	Area.	Parish Name.	Reputed Owner.	Occupier.	Character of Holding.	Width of Land Resumed.	Area Resumed.	Existing Roads declared to be Public Road.
	a. r. p.						a. r. p.	
61	307 2 0	Leigh ...	The Commissioners of the Government Savings Bank of New South Wales.	Formed road in use.	C.P. 11-19	150 links...	2 1 0	The Crown lands lying between portion 61 and the Dorrigo-Coramba road, as shown by blue colour on plan catalogued R. 14,478-1,603 at the Department of Lands, Sydney, are added to portion 61, the area thereof and of C.P. 11-19 being increased to 308 acres 1 rood. The existing road east of portion 263, and branch road therefrom to reserved road within portion 61, are declared to be public road and dedicated to the public accordingly.

Description of Road opened:—Deviation of part of the road from Walcha to Nundle, parish of Fletcher, county of Vernon, Apsley Shire,—as shown on plan catalogued R. 14,448-1,603.

[Registration No. of Papers—Roads 1920-148-13.]

Description of lands now resumed and withdrawn for the road specified above, and dedicated as a Public Road, and of parts of roads deemed to be unnecessary, which is now closed.

A proposal to resume and withdraw the lands referred to for the road in question, and to close the parts of roads deemed to be unnecessary, was published in the Government Gazette of 5th January, 1923, folio 73.

Land District of Walcha.

Portion No.	Area.	Parish Name.	Reputed Owner.	Occupier.	Character of Holding.	Width of Land Resumed, or Withdrawn.	Area Resumed, or Withdrawn.	Parts of roads closed, &c.
	a. r. p.						a. r. p.	
6	960 0 0	Fletcher ...	Bank of New South Wales.	A. Murphy and road in use.	Part S.L. 05-3, (of 2,630 ac.)	Variable...	1 3 0*	The unnecessary parts of (public) boundary road separating portion 6 from portion 78 west of the new road are closed and added to portion 6, the area thereof being increased to 961 acres 1 rood; the unnecessary parts of (public) boundary road separating portion 78 from portions 6 and 5 east of new road are closed and added to portion 78, the area thereof being reduced to 1,155 acres 2 roods; and the unnecessary parts of (public) boundary road separating portion 5 from portions 78, 9, and 56 west of the new road and west of portion 9 are closed and added to portion 5, the area thereof being reduced to 319 acres 1 rood. The area of whole S.L 05-3 being reduced to 2,688 acres.
78	1,158 0 0	Do ...	do ...	do ...	do ...	200 links & variable.	5 2 0*	
5	320 0 0	Do ...	do ...	do ...	do ...	do ...	6 3 0*	
56	300 0 0	Do ...	James Brazel ...	Fenced road in use.	Part of C.L. 29,981, of 750 acres.	Variable...	0 2 0	.....
7	320 0 0	Do ...	Commercial Banking Co. of Sydney Ltd.	John Brazel and road in use.	C.P. 90-232	200 links & variable.	8 2	The unnecessary parts of reserved (public) road 200 links wide within portion 7, east and west of new road, are closed and added to that portion, the area thereof and of C.P. 90 232 being reduced to 318 acres 1 rood.
8	960 0 0	Do ...	Do ...	do ...	C.L. 17,090	do ...	7 0 0	The unnecessary parts of reserved (public) road within portion 8, east and west of new road, are closed and added to that portion; the area thereof and of C.L. 17,090 remaining unaltered.

* These areas are withdrawn.

NOTIFICATION OF RESUMPTION, WITHDRAWAL, AND DEDICATION OF LANDS FOR ROADS, &c.—*continued.*

Description of Road opened :—Road widening at junction of Park-road with Victoria-road, Bellevue Hill, parish of Alexandria, county of Cumberland, Municipality of Woollahra,—as shown on plan catalogued R. 15,064-1,603.

[Registration No. of Papers—Roads 1922-759-7.]

Description of lands now resumed for the road specified above, and dedicated as a Public Road.

A proposal to resume the lands referred to for the road in question was published in the Government Gazette of 19th January, 1923, folio 309.

Metropolitan Land District.

Portion No.	Area.	Parish Name.	Reputed Owner.	Occupier.	Character of Holding.	Width of Land Resumed.	Area Resumed.	Remarks.
Part of 550 (now subdivided).	a. r. p. 1,130 0 0	Alexandria	Railway Commissioners	.....	Freehold ...	Variable ...	a. r. p. 0 0 0½	This resumption embraces land acquired by the Railway Commissioners for tramway purposes.

[6417] Sydney, 13th April, 1923.

APPLICATION FOR THE CLOSING AND PURCHASE OF ROADS AND PARTS OF ROADS.

NOTICE is hereby given that application has been made, under the Public Roads Act, 1902, for the closing and purchase of the roads and parts of roads described in the Schedule hereunder, and that it is intended to close such roads and parts of roads unless valid objections are found to exist.

Any person desiring to lodge objections should forward the same in writing, addressed to the Minister for Lands, within one month from date of this notice.

W. E. WEARNE, Minister for Lands.

Schedule.

Papers.	Applicant.	Area.	Description.
Roads. 1922-772-4. Rd. Pur. 1922-177.	Henry Miles Breckenridge.	a. r. p. 4 0 35	Parish Tuncurry, county Gloucester, Land District Taree, Shire Manning. Boundary road 100 links wide west of portions 57 and 61.
1922-394-6. Rd. Pur. 1922-99.	Charles William Mason.	4 0 0	Parish Tuckurimba, county Rous, Land District Lismore, Shire Gundurimba,—Boundary road 100 links wide separating portion 105 from portion 79 ; boundary road 150 links wide separating portion 105 (part) and end of road from portion 38 (part).
1922-393-4. Rd. Pur. 1922-98.	James Barr Leslie ...	2 2 8	The part of boundary road 150 link and variable in width west of applicant's part of portion 33.
1923-17-4. Rd. Pur. 1923-21.	Thomas Benjamin Blackman.	4 2 30	Parishes of Warrie, county Ewenmar, Land District Coonamble, within suburban boundaries of village of Gular, Shire Wingadee. Boundary road 150 links wide separating portion 41 from portion 20 (part).
1922-281-4. Rd. Pur. 1922-61.	Thomas McCooey ...	10 0 0	Parishes of Toothill and Ermington, county of Fitzroy, Land District of Grafton, Shire of Nymboida. Boundary road 100 links and variable in width separating portion 9 (part) from portions 72 and 71, parish of Toothill ; reserved road 150 links wide within portion 1, parish of Ermington.

[6416] Sydney, 13th April, 1922.

ALIGNMENT OF STREET.—MUNICIPALITY OF VAUCLUSE.

HIS Excellency the Governor, with the advice of the Executive Council, directs it to be notified, in conformity with the provisions of the 27th section of the Public Roads Act, 1902, that the alignment of the carriage and footways of the undermentioned street in the Municipality of Vaucluse, as set out and defined according to the plan of such alignment, shall, for the purposes of the Local Government Act, and all Ordinances relating to the alignment of streets or public places, be deemed to have been set out and defined, and that consequently it will not be lawful for any person to erect any building within the said distances so set forth from the curbstone or the exterior edge of the said footways, as delineated on the plan catalogued V. 7-2,561, which has been approved by His Excellency the Governor, in conformity with the firstmentioned Act, which said plan is kept in the Department of Lands for the inspection of the public.

[Roads 1921-288-18] W. E. WEARNE, Minister for Lands.

Schedule of Streets referred to.

Name of Street.	From	To	Width of Carriage-way.	Width of each Footway.	Total width.	Remarks.
			ft. in.	ft. in.	ft. in.	
Vaucluse-road ...	New South Head road ...	Wentworth-road ...	23 0 30 0 and variable.	4 0 6 0 8 0 12 0 and variable.	33 0 50 0 and variable.	Fences, walls, and wooden buildings encroach.

CLOSER SETTLEMENT.

PROCLAMATION OF INTENTION TO CONSIDER THE ADVISABLENESS OF ACQUIRING ESTATES ON AUTHORISED LINE OF RAILWAY.

I, Sir Walter Edward Davidson, the Governor of the State of New South Wales, with the advice of the Executive Council of the said State, in pursuance of the provisions of section 4 of the Closer Settlement (Amendment) Act, 1907, as amended by the Closer Settlement (Amendment) Act, 1918, do declare, by this Proclamation to be published in the Government Gazette, that I propose to consider the advisableness of acquiring each of the parcels of land described in the Schedule hereunder for the purpose of closer settlement.

Schedule.

CENTRAL DIVISION.

Land District of Coonabarrabran; Coolah, Coonabarrabran, and Gilgandra Shires.

Estate.	Approximate Area.	Parishes.	Counties.	Plan on which Estate is shown by red tint.
	Acres.			
Ulimambri	15,940	Ulimambri	Gowen ...	Ms. 812 Th.
		Coonabarrabran	do ...	do
Ulinda...	1,2874	Binnaway	Napier ...	Ms. 813 Th.
		Ulinda	do ...	do
		Piambra	do ...	do
Yarragrin	6,212	Piangulla	Gowen ...	Ms. 809 Th.
		Yarragrin	do ...	do
Weetalibah	11,620	Ulinda	Napier ...	Ms. 814 Th.
		Neibie	do ...	do
		Allison	do ...	do
Morven (originally part of Weetalibah Estate).	12,400	Piambra	do ...	Ms. 1,152 Th.
		Morven	do ...	do

[Clo. Sett. 1923-925; 926; 924; 922; 923]

Signed and sealed at Sydney, this tenth day of April, 1923.

W. E. DAVIDSON,
Governor.

By His Excellency's Command,
W. E. WEARNE.

[6404] GOD SAVE THE KING!

PROCLAMATION.

DECLARATION OF CROWN LANDS.

In pursuance of the provisions of the Crown Lands Acts, I, Sir Walter Edward Davidson, Knight Commander of the Most Distinguished Order of Saint Michael and Saint George, Governor of the State of New South Wales and its Dependencies, in the Commonwealth of Australia, with the advice of the Executive Council, do hereby proclaim the following surrendered areas of lands to be Crown Lands for the purposes of the Crown Lands Acts:—

CENTRAL DIVISION.

Land District of Parkes; Shire Goobang.

County.	Parish.	Portion.	Area.	Cat. No. of Plan.
			a. r. p.	
Cunningham	Monomie	↑ (part of 1).	141 2 36	Ms. 1,220 Fs.
Do	do	↑ (part of 3).	7 0 12	Ms. 1,221 Fs.
Do	do	4	96 0 0	C. 165-1,947.
Do	do	5	160 0 0	C. 165 „
Do	do	6	160 0 0	C. 165 „
Do	do	7	80 0 0	C. 165 „
Do	do	8	80 0 0	C. 165 „
Do	do	↑ (part of 9).	72 0 28	Ms. 1,218 Fs.
Do	do	↑ (part of 10).	4 1 26	Ms. 1,219 Fs.
Do	do	↑ (part of 14).	25 3 10	Ms. 1,217 Fs.
Do	do	15	80 0 0	C. 165-1,947.
Do	do	16	80 0 0	C. 165 „
Do	Carroboblin	↑ (part of 141).	134 2 5	Ms. 1,223 Fs.
Do	do	↑ (part of 142).	55 2 25	Ms. 1,222 Fs.

Note.—Within Homestead Farm Area No. 1,471, notified this day.

[Aln. 1922-8,599]

Signed and sealed at Sydney, this nineteenth day of March, 1923.

W. E. DAVIDSON,
Governor.

By His Excellency's Command,
W. E. WEARNE.

[5893] GOD SAVE THE KING!

PROCLAMATION.

DECLARATION OF CROWN LANDS.

IN pursuance of the provisions of the Crown Lands Acts, I, Sir Walter Edward Davidson, Knight Commander of the Most Distinguished Order of Saint Michael and Saint George, Governor of the State of New South Wales and its Dependencies, in the Commonwealth of Australia, with the advice of the Executive Council, do hereby proclaim the following surrendered area of lands to be Crown lands for the purposes of the Crown Lands Acts :—

CENTRAL DIVISION.

Land District of Coonamble; Wingadee Shire.

County.	Parish.	Portion.	Area.	Cat. No. of Plan.
Gowen	Caraghnan	2	a. r. p. 40 0 0 (ex road).	G. 62-1,797

[Misc. 1923-1,301]

Signed and sealed at Sydney, this twenty-fourth day of March, 1923.

W. E. DAVIDSON,
Governor.

By His Excellency's Command,

W. E. WEARNE.

[5893] GOD SAVE THE KING!

[6456] Sydney, 13th April, 1923.

SPECIAL AREAS.

IN pursuance of the provisions of the 59th section of the Crown Lands Consolidation Act, 1913, the measured portions hereunder mentioned are hereby set apart as Special Areas.

Special Conditions.

1. The Special Areas shall be open to original conditional purchase on and after 21st May, 1923.

2. The price, deposit, annual instalment of the purchase money and interest, and survey fee, payable in connection with any application shall be as per Schedule hereunder.

3. An original conditional purchase shall accord with the land as measured and no subdivision of the portion shall be made.

4. The original conditional purchase shall be subject to the condition of residence prescribed by the Crown Lands Consolidation Act, 1913, for original conditional purchases of ordinary Crown lands.

5. No conditional purchase under section 58 of the Crown Lands Consolidation Act, 1913, shall be made within the aforesaid special areas.

6. The general provisions and conditions of the Crown Lands Consolidation Act, 1913, in respect of original conditional purchases shall, except in so far as the same are inconsistent with the special provisions and conditions hereinbefore contained, apply to an original conditional purchase within such special areas.

W. E. WEARNE, Minister for Lands.

Note.—All information may be obtained from, and all forms of application will be filled in by, the Crown Lands Agent free of cost, if so desired by the applicant.

Portion number.	County.	Parish.	Area.	Area which may be Selected. Maximum.	Area which may be Selected. Minimum.	Price per Acre.	Deposit per Acre.	Instalment per Acre.	Value of Improvements.	Nearest Town and distance therefrom.	Character of Land.	Water Supply.
			a. r. p.	a. r. p.	a. r. p.	s.	s. d.	s. d.				
14	Wynyard..	Hindmarsh	3 1 22	3 1 22	2 2 24	140	7 0	7 0	Internal fencing, £4 18s. 10d. Crown. Boundary fencing, only partly valued. Adjoining holders.	Batlow, about 2½ miles south-easterly.	Undulating country; red granitic soil and black peaty soil; a little stony outcrop on portion 14; mostly cleared, a little sallee on portion 14; partly suitable for agriculture. Plans W. 3,723 and 4,642-2,119. Ms. 1923-2,381.	Permanent in gully traversing the portion.
177	Do ..	do ..	2 2 24			90	4 6	4 6				

SPECIAL AREA No. 56,111.

EASTERN DIVISION.

Land District of Tumut, and Gadara Shire.

SPECIAL AREA No. 56,112.

Land District of Penrith, Municipality of Castlereagh.

Richmond Population Area.

19	Cumberland.	Castlereagh.	47 0 0	47 0 0	47 0 0	30	1 6	1 6	Clearing, £10; fencing, no value. Crown property.	Richmond railway station, about 3½ miles by fair to good road, except last ½ mile.	Undulating to level country; northern part is swampy in normal times; sandy soil, clay subsoil; timbered with ti-tree, gum, and a few ironbark. Plan C. 1,455-2,030 Roll. Ms. 1923-2,095.	No natural water supply. A dam has been sunk.

Note.—All improvements will be dealt with under section 215 of the Crown Lands Consolidation Act, 1913. Special Area No. 21,101, notified 12th January, 1895, and reserve from sale and lease under section 206, notified 10th March, 1916, included in the above, are hereby revoked.

[6441] Sydney, 13th April, 1923.

REVOCATION OF RESERVES FROM SALE, LEASE, &c.

IT is hereby notified, for public information, that, under the provisions of section 30 of the Crown Lands Consolidation Act, 1913, the reserves from sale, lease, &c., hereunder described, are hereby revoked, but such revocation shall not take effect until after the expiration of sixty days from the above date.

W. E. WEARNE, Minister for Lands.

Land District.	Division.	Reserve No.	Purpose.	Date of Notification.	County	Parish.	Shire, &c.	Area.	Part revoked.	Papers No.
								a. r. p.		
Grafton ..	Eastern..	....	From sale or lease under section 206.	22 July, 1921	Gresham ..	Kaloe ..	Nymboida Shire.	3 3 38	The whole. Plan Sp. L. 321, Gfn.	Ms. Ls. 1922-1,059.
Do ..	do ..	....	do ..	31 Mar., 1915	do ..	do ..	do ..	0 1 7	The whole; portion 66. Plan G. 885-1,782.	do
Walgett ..	Central..	....	Reserved from sale and lease under section 206.	29 Dec., 1922	Clyde ..	Carinda ..	Walgett Shire..	6 0 6	The whole; portion 33. Plan C. 697-1,828.	Ms. 1923-1,878.

Within the suburban boundaries of the village of Carinda.

NOTE.—This land will become available on and after 13th June, 1923, under the same terms and conditions as notified on 21st January, 1914, (Suburban Holding Area No. 458).

Narrabri ..	Central..	....	Reserved from sale and lease under section 206.	5 Jan., 1923	Baradine ..	Merebene..	Coonabarabran Shire.	1,100 0 0	The whole; portion 18. Plan B. 1,718-1,790.	Ms. 1923-2,149.

NOTE.—This land will become available on the 13th June, 1923, under the same terms and conditions as notified on the 24th October, 1919 (Homestead Farm Area No. 1,016 for returned soldiers only).

Grafton ..	Eastern..	....	From sale or lease under section 206.	10 Dec., 1920	Fitzroy ..	Wiriri ..	Nymboida Shire	396 2 0	The whole; portion 11. Plan F. 2,977-1,810.	Ms. 1923-2,297.
Do ..	do ..	....	do ...	22 Oct., ,,	do ..	do ..	do ..	362 0 0	The whole; portion 12. Plan F. 2,993-1,810.	do
Do ..	do ..	....	do ..	8 July, 1921	do ..	do ..	do ..	370 2 0	The whole; portion 16. Plan F. 2,997-1,810.	do
Do ..	do ..	....	do ..	17 Feb., 1922	Gresham ..	Stanley ..	do ..	320 0 0	The whole; portions 8 and 9. Plans G. 362 and 363-1,782.	do

NOTE.—The above lands will become available for homestead farm on and after 13th June, 1923, on the terms and conditions as originally notified for Homestead Farm Area No. 454, in Gazette of 5th May, 1915.

Grenfell ..	Central..	18,389	From sale for travelling stock.	12 Aug., 1893	Bland ..	Bimbi ...	Weddin Shire..	65 0 0	Part within portion 10. Plan B. 4,422-1,946.	Ms. Ls. 1923-2,362.
Murwillumbah.	Eastern..	819	From sale for camping.	27 Feb., 1882	Rous ..	Terranora..	Tweed Shire ..	13 1 0	The whole (part previously revoked). Plan Ms. 1,163 Gfn.	Ms. Ls. 1923-2,977.
Do ..	do ..	....	From sale or lease under section 228.	1 Jan., 1922	do ..	do ..	do ..	9 3 0	The whole. Plan Ms. 1,163 Gfn.	do
Bellingen ..	do ..	643	For water supply and camping.	23 Aug., 1880	Fitzroy ..	Coff ..	Dorrigo Shire..	6 0 0 (about).	Part within Sp. L. 1921-37.	Ms. Ls. 1923-2,852.
Gosford ..	do ..	22,470	From sale for temporary common.	11 May, 1895	Northumberland.	Tuggerah..	Erina Shire ..	0 2 0	Part within approved Sp. L. 1922-15.	Misc. Lse. 1923-2,860.
Do ..	do ..	22,471	From annual lease for temporary common.	11 ,, ,,	do ..	do ..	do ..	0 2 0 (about).	do ..	do
Murwillumbah.	do ..	52,788	From sale or lease generally.	3 ,, 1918	Rous ..	Terranora..	Tweed Shire ..	0 1 0 (about).	Part within approved Sp. L. 1922-12.	Ms. Ls. 1923-2,858.
Mudgee ..	do ..	....	From sale or lease under section 228.	24 May, 1922	Bligh ..	Bligh ..	Wyaldra Shire.	300 0 0	Part within approved Sp.L. 1922-36. Plan B. 3,485-1,570.	Ms. Ls. 1923-2,859.
Tamworth..	do ..	....	From sale or lease under section 228.	1 Jan., 1922	Parry .. (village of Woolomin).	Woolomin..	Nundle Shire..	13 2 0	The whole; portion 241. Plan P. 2,676-1,764.	Ms. Ls. 1923-3,537.
Port Macquarie	do ..	47,514	From sale for water supply and camping.	21 Feb., 1912	Macquarie.	Myall ..	Hastings Shire.	6 3 39	Part within portion 63. Plan M. 7,241-666.	Sales 1923-2,687.
Do ..	do ..	47,515	From lease generally.	21 ,, ,,	do ..	do ..	do ..	6 3 39	do ..	do
Forbes ..	Central..	....	From sale or lease under section 228.	1 Jan., 1921	Forbes ..	Boyd ..	Jemalong Shire	170 0 0 (about).	Part within approved Sp. L. 1922-37. Plan F. 3,552-1,787.	Ms. Ls. 1923-2,750.
Maitland ..	Eastern..	....	From sale or lease under section 206.	24 Aug., 1911	Northumberland. (village of Abermain).	Heddon ..	Cessnock Shire	0 1 33½	The whole; allotment 12, section 1. Plan Abermain 2.	Sales 1923-5,655.
Hillston ..	Central..	3,984	For public buildings	24 Sept., 1887	Dowling ..	Gurangully	Lachlan Shire..	0 1 39	Part within allotments 11 and 12 section 1, village of Lake Cargelligo. Plan Cargelligo 84.	Sales 1923-6,974.
Maitland ..	Eastern..	51,572	Sale or lease other than special lease.	7 July, 1916	Northumberland.	Stanford ..	Cessnock Shire	1 0 0	The part within lots 1 and 2, section 5, village of Kearsley. Plan Kearsley 29.	Sales 1923-7,095.
Narrabri ..	Central..	25,202	From sale for travelling stock.	28 Nov., 1896	Denham ..	Christie ..	Walgett Shire..	4 0 0	Part within portions 19 to 26. Plans D. 1,024, 1,025-1,861.	Sales 1923-7,660.
Wagga Wagga	do ..	46,926	From sale for travelling stock and camping.	16 Aug., 1911	Mitchell ..	Maclean ..	Kyeamba Shire	100 0 0	Portions 91 and 92. Plans M. 3,123 and 3,124-1,888.	Clo. Sett. 1923-343.
Do ..	do ...	46,927	From lease generally for travelling stock and camping.	16 ,, ,,	do ..	do ..	do ..	100 0 0	do ..	do

[6443] Sydney, 13th April, 1923.

REVOCATION FROM RESERVE—SALE, LEASE, &c.—CONSEQUENT ON CONVERSION OF SPECIAL LEASE.

IT is hereby notified that the reserve from sale, lease, &c., particularised in the Schedule hereto, has been revoked, consequent on the conversion into conditional purchase or other tenure under the provisions of section 190 of the Crown Lands Consolidation Act, 1913, of special lease, covering the Crown lands within the said reserve, and that such revocation take effect from the date of approval by the Minister for Lands of the granting of the conversion applications as specified in the said Schedule.

W. E. WEARNE, Minister for Lands.

Land District.	Division.	Reserve No.	Purpose.	Date of Notification.	County.	Parish.	Shire, &c.	Area.	Part revoked.	Date from which revocation takes effect.
								a. r. p.		
Moree ..	Central...	1,036	From sale for village purposes.	2 Aug., 1880	Stapylton..	Goorara ..	Boomi Shire	320	Part within portion 71. Plan S. 1,160-1,857. Sales 1923-4,203.	15 Feb., 1923

[6455] Sydney, 13th April, 1923.

NOTIFICATION SETTING APART CROWN LANDS FOR ORIGINAL SUBURBAN HOLDINGS.

IT is hereby notified that, in pursuance of the provisions of the Crown Lands Consolidation Act, 1913, the Crown Lands comprised within the areas hereunder mentioned are hereby set apart for Original Suburban Holdings, and shall be disposed of under the prevailing conditions of the law.

The areas will be available on and after 21st MAY, 1923, before which applications should not be lodged.

An application shall be in Form 9, and (unless it be lodged with the Crown Land Agent during the first week that the land becomes available) shall be accompanied by one half-year's rent in advance, and by an instalment of one-tenth of the survey fee; but upon confirmation of an application such rent and survey fee must be paid. The survey fee shall (unless the holder desires to pay the fee sooner) be paid in ten equal yearly instalments, with interest at the rate of 4 per centum per annum on the amount unpaid.

All applications should be lodged with the local Crown Land Agent by the applicant in person, or by his agent in person duly authorised in writing, and all applications in posted letters received by the Land Agent at any time on the 21st May, 1923, or at any time between the 21st May, 1923, and the 26th May, 1923, inclusive, shall, where conflicting, together be deemed to be and to have been lodged with such Land Agent simultaneously on the 21st May, 1923.

The Suburban Holdings will be subject to the general provisions of the Crown Lands Acts and the Regulations thereunder, and to the following special conditions:—

(*a*) The suburban holder shall take such measures as the Minister for Lands may deem reasonable or sufficient to free and keep the land free from rabbits and other noxious animals, and to eradicate and keep the land clear of all prickly-pear, noxious scrubs, undergrowths, and weeds.

(*b*) The suburban holder shall preserve ample green timber for shelter and shade purposes.

(*c*) The holder shall carefully preserve all timber within strips of land at least 1 chain wide along each bank of all defined watercourses, and all timber within a strip of land at least 1 chain wide along the courses of all creeks and gullies and across the lowest part of flats, where such gullies discharge water, and there are no defined watercourses.

The principal conditions which attach to a Suburban Holding are residence for the term of five years and payment of rent, but any building erected must conform to the ordinances under the Local Government Act.

After the expiration of five years from the confirmation of application a grant of the Holding will issue, provided all required conditions have been complied with.

Where any land contains improvements which are or are not the property of the Crown the holder shall pay the capital value of such improvements in accordance with the provisions of Part VIII of the Crown Lands Consolidation Act, 1913.

W. E. WEARNE, Minister for Lands.

NOTE.—*All information may be obtained from, and all forms of application will be filled in by, the Crown Lands Agent free of cost, if so desired by the applicant.*

SUBURBAN HOLDING AREA No. 1,478.
EASTERN DIVISION.
METROPOLITAN LAND DISTRICT, AND HORNSBY SHIRE.

County.	Parish.	Portion comprised in Suburban Holding.	Area of Suburban Holding.	Capital Value for first period of 20 years.	Annual Rent for first period of 20 years.	Survey Fee.	Nature and Estimated Value of Improvements.	Nearest Town and distance therefrom.	Character of Land, Soil, Timber, &c., Water Supply.
			a. r. p.	£ s. d.	£ s. d.	£ s. d.			
Cumberland.	South Colah.	431	5 1 22	45 0 0	1 2 6	4 6 8	Nil.	From 2¼ to 2¾ miles northerly from Hornsby, along the Galston-road	Level and undulating to hilly country; sandstone formation, gravelly in places, with outcrops of rocks; timbered with stunted gum and blood-wood, with low scrub; water supply not permanent, but may be conserved in dams and gullies; suitable for poultry farming; parts of each portion suitable for light cultivation. Plans 3,065 and 3,066–2,030. Ms. 1923–2,952.
Do ..	do ..	432	5 2 15	48 0 0	1 4 0	4 6 8	Nil.		
Do ..	do ..	433	7 1 37	70 0 0	1 15 0	4 6 8	Nil.		
Do ..	do ..	434	6 3 36	75 0 0	1 17 6	4 6 8	Nil.		
Do ..	do ..	437	8 0 18	80 0 0	2 0 0	4 6 8	Nil.		
Do ..	do ..	438	7 3 6	75 0 0	1 17 6	4 6 8	Nil.		
Do ..	do ..	439	7 3 11	55 0 0	1 7 6	4 6 8	Nil.		

NOTE.—Area set apart for additional suburban holding, 31st October, 1919 (7 acres 1 rood 37 perches), reserve from sale or lease under section 206, notified 10th February, 1922 (7 acres 3 roods 11 perches), and parts of Suburban Holding Area No. 1,058, notified 1st August, 1919, and Suburban Holding Area No. 1,238, notified 14th January, 1921, included in the above, are hereby revoked.

SUBURBAN HOLDING AREA No. 1,479.
CENTRAL DIVISION.
LAND DISTRICT OF DUBBO, AND TALBRAGAR SHIRE.

County.	Parish.	Portion comprised in Suburban Holding.	Area of Suburban Holding.	Capital Value for first period of 20 years.	Annual Rent for first period of 20 years.	Survey Fee.	Nature and Estimated Value of Improvements.	Nearest Town and distance therefrom.	Character of Land, Soil, Timber, &c., Water Supply.
			a, r, p.	£ s. d.	£ s. d.	£ s. d.			
Ewenmar ..	Eumungerie	90	7 3 32	31 16 0	0 15 11	4 6 8	Nil.	Eumungerie ..	Level country; red soil; timbered with box and a few budtha; no permanent natural water supply; well sites exist. Average annual rainfall about 24 inches. Plan E. 2,346–1,890.
Do ..	do ..	91	9 0 30	36 15 0	0 18 5	4 6 8	Nil.	do ..	do Plan E. 2,347–1,890.
Do ..	do ..	92	10 2 10	42 5 0	1 1 2	4 13 4	Nil.	do ..	do Plan E. 2,348–1,890.
Do ..	do ..	93	10 2 10	42 5 0	1 1 2	4 13 4	Nil.	do ..	do Plan E. 2,349–1,890.
Do ..	do ..	94	12 0 20	42 8 9	1 1 3	4 13 4	Boundary fencing, £2 7s. 6d., property of adjoining holder	do	do Plan E 2,349–1,890. Ms. 1923–2,872.

NOTE.—The part of reserve for village extension (about 59 acres) covered by the above area and adjoining and intervening roads, and the reserve for hospital are hereby revoked.

[6453] Sydney, 13th April, 1923.

NOTIFICATION SETTING APART CROWN LANDS FOR ORIGINAL CROWN-LEASES.

IT is hereby notified, for public information, that, in pursuance of the provisions of the Crown Lands Consolidation Act, 1913, or of that Act and section 3 of the Returned Soldiers Settlement Act, 1916, as and where applicable, the Crown Lands comprised within the areas hereunder mentioned are hereby set apart, as respectively hereunder specified, for Original Crown-leases, or where so stated hereunder for Original Crown-leases for grazing only, to be available for general application, or to be disposed of to returned soldiers exclusively, and shall be disposed of under the prevailing conditions of the law.

The areas will be available on and after 21st May, 1923, before which applications should not be lodged.

An application shall be in Form 9 where the land is available for general application, and in Form 3 where the land is to be disposed of to returned soldiers exclusively, and (unless it be lodged with the Crown Land Agent during the first week that the land becomes available) shall be accompanied by one half-year's rent in advance, and by an instalment of one-tenth of the survey fee; but upon confirmation of an application such rent and survey fee must be paid. The survey fee shall (unless the holder desires to pay the fee sooner) be paid in ten equal yearly instalments, with interest at the rate of 4 per centum per annum on the amount unpaid.

All applications should be lodged with the Local Crown Land Agent by the applicant in person, or by his agent in person duly authorised in writing, and all applications in posted letters received by the Land Agent at any time on the 21st May, 1923, or at any time between the 21st May, 1923, and the 26th May, 1923, inclusive, shall, where conflicting, together be deemed to be and to have been lodged with such Land Agent simultaneously on the 21st May, 1923.

An application for land set apart for returned soldiers exclusively must be accompanied by a qualification certificate on Form 2.

The land set apart is exempt from the operations of general license under the Forestry Regulations.

That part of Crown Lease Area No. 3,993, not within a State forest or timber reserve which contains timber in excess of the requirements of the lessee as tenant thereof, is set apart as a forest area, and the annual rental in respect thereof has been determined separately from the balance of the area. The forest area is the land within forest reserve No. 55,328, notified 23rd March, 1923.

The Crown-leases will be subject to the general provisions of the Crown Lands Acts and Regulations thereunder, and Crown Lease Areas Nos. 3,981, 3,982, 3,983, 3,985, 3,986, 3,987, 3,989, 3,990, 3,991, 3,992, 3,994, 3,995, 3,996 and 3,984 will be subject to the following special conditions:—

(*a*) The Crown-lessee shall not assign or sublet without the consent of the Minister for Lands, and if any stock not owned by the lessee are found depasturing on the Crown-lease it shall be prima facie evidence of subletting.

(*b*) Power will be reserved to the Crown and to any person authorised by the Minister for Mines to enter upon the lease and search for and win minerals.

(*c*) Power will be reserved to the Crown to resume any portion of the lease which may be required for mining, mining purposes or any other public purpose, upon giving notice in writing, and upon payment only of the value of the improvements on the portion resumed (such value not to exceed their costs), and a reduction of rent proportionate to the area resumed. In the case of resumption for mining or mining purposes, not less than one month's notice, and in the case of resumption for any other purpose, not less than three months' notice in writing will be given to the lessee.

(*d*) The holder of any Crown-lease shall, within six months from the date of confirmation of the lease, commence and take effective steps to keep the land so leased clear of rabbits and other noxious animals, and shall afterwards continue such efficient steps or means of keeping the land clear of the same during the whole term of the lease to the satisfaction of the Local Land Board. During the second year of the lease he shall commence and thereafter continue to clear the land of noxious weeds and scrub (except edible scrub) at the rate of not less than one-tenth of the total area each year, so that the whole shall be cleared during the first eleven years of the lease; and after any land has been cleared or operated upon the lessee shall keep it free from noxious weeds and scrub (other than edible scrub) during the remaining term of the lease, to the satisfaction of the Local Land Board.

(*e*) The boundaries of each lease are to be fenced with a six-wire fence within five years of date of confirmation of lease: Provided, however, that any other suitable fence may be erected on such boundaries with the approval of the Local Land Board.

(*f*) No timber shall be cut or removed from the land for the purpose of sale except subject to the provisions of the Forestry Act, 1916, and Regulations thereunder at the time in force.

(*g*) The lessee shall destroy all useless timber, except such as shall be necessary for the purposes of shade and shelter, and he shall preserve sufficient useful timber (if any) on the land leased for the purpose of improvements thereon.

(*h*) The lessee may, however, take from the land leased to him such timber and other material for building and other purposes upon such land as may be required by him as tenant thereof, provided such land is not comprised within a timber reserve or State forest.

(*i*) The lessee shall take effective steps to eradicate prickly-pear (if any) from the land leased, and keep the land clear therefrom to the satisfaction of the Minister for Lands during the term of such lease. The lessee shall commence such operations within six months from the date of confirmation of the lease, and within twelve months from such date shall clear from pear not less than one-third of the land leased. During each subsequent period of twelve months he shall eradicate the pear from not less than an additional one-third of the area leased, so that the whole area shall be cleared within three years from the date of confirmation of the lease.

Crown-lease Areas Nos. 3,994 and 3,995 will also be subject to the following additional special condition:—

(*j*) The lessee shall carefully preserve all timber within strips of land at least 1 chain wide along each bank of all defined watercourses, and all timber within a strip of land at least 1 chain wide along the courses of all creeks and gullies, and across the lowest part of flats, where such gullies discharge water, and there are no defined watercourses.

Crown-lease Area No. 3,982 will in addition to the special conditions (*a*) and (*i*), mentioned above, be subject to the following special condition:—

(*k*) The Crown-lease is limited to the surface and to a depth of 50 feet below the surface, and neither the Crown nor any Mining lessee will be responsible or liable for any subsidence or damage caused by or in connection with mining or other operations carried on below the said depth, whether the said mining or other operations are carried on beneath the land or otherwise.

Crown-lease Area No. 3,988 will be subject to the special conditions (*a*) and (*c*) to (*i*) mentioned above, and to the following additional special conditions:—

(*l*) The right of conversion into a Homestead Farm, as provided by section 135, of the Crown Lands Consolidation Act, 1913, of the area within reserve from conditional sale is hereby barred.

(*m*) The land shall be used for grazing purposes only.

(*n*) That part of the Crown-lease within reserve from conditional sale, is limited to the surface and to a depth of 50 feet below the surface, and neither the Crown nor any Mining lessee will be responsible or liable for any subsidence or damage caused by or in connection with mining or other operations carried on below the said depth, whether the said mining or other operations are carried on beneath the land or otherwise.

(*o*) Gates of access shall be erected where necessary for the convenience of miners.

(*p*) All timber suitable for mining purposes on the area within the reserve from conditional sale shall be preserved.

NOTIFICATION SETTING APART CROWN LANDS FOR ORIGINAL CROWN LEASES—*continued.*

(*q*) The part of the Crown-lease within reserve from conditional sale shall be subject to the operations of miners' rights and business licenses. During the whole currency of the lease such part shall be open to the operations of miners' rights and business licenses without interference or annoyance by the lessee, and the lessee shall post at each place of access to such part, calico notices, indicating, for public information, that the land so leased is subject to the operations of miners' rights; such notices shall be erected and maintained to the satisfaction of the local Conditional Purchase Inspector.

Crown-lease Area No. 3,993 will be subject to the special conditions (*a*) to (*f*) and (*i*) mentioned above and to the following additional special conditions :—

(*r*) No timber shall be cut or removed from the land for the purpose of sale, except subject to the provisions of the Forestry Act, 1916, and Regulations thereunder at the time in force. The lessee may, however, take from the land leased to him such timber and other material for building and other purposes upon such land as may be required by him as tenant thereof: Provided such land is not comprised within a timber reserve or State forest.

(*s*) No operations in connection with timber or products (other than by the lessee for his own use on the land leased or as provided by condition (*d*), shall be allowed on the forest area, except under special license, to be issued by an authorised Forest Officer: Provided that with the lessee's written consent, such a license may be issued to apply to timber or products on any part of the lease excepting the forest area.

(*t*) The holder of a special license to cut timber on the forest area or with the lessee's consent on the balance of the land leased, or to remove products therefrom, shall be governed by the conditions and limitations of the license which will be framed by the Forestry Commission to protect the lessee's interest in the land.

(*u*) The lessee shall be allowed compensation to cover any damage done to his interests on the holding by timber operations under special licenses to the extent specified under the Forestry Regulations in force from time to time.

(*v*) The lessee shall from time to time burn off all fallen timber and debris, and shall prevent the spread of fire therefrom extending to and injuring the standing timber on adjacent land.

(*w*) During the currency of the lease all persons authorised by special license shall have full right of access to and entry upon the part of the forest area not absolutely exempted from license, or with the lessee's consent on the balance of the land leased, at any time within reasonable hours, for the purpose of cutting or removing timber or products without interference by the lessee, and the lessee shall provide convenient gateways or openings where required for this purpose, or where directed by the Minister for Lands or any officer authorised by such Minister in this behalf.

(*x*) The lessee shall, where grazing is necessary for the purpose of removing timber and products, allow timber-getters authorised under special license to graze their teams on the forest area, or with the lessee's consent on the balance of the land leased, subject to the terms of any permit issued by the District Forester or his deputy, in which necessary provision will be made and decided by that officer for the limit of stock to be used and the payment of agistment fees.

(*y*) An occupation permit under the Forestry Act, with the right to occupy not more than 10 acres of the lease for any purpose connected with the treatment or removal of timber or products, may be granted by the Forestry Commission with the concurrence of the Secretary for Lands, subject to fair compensation to the lessee to be fixed by the Forestry Commission.

The term of the lease shall be forty-five years, and a condition of residence for a term of five years shall attach thereto. The Crown-lessee is required to enter into residence within six months from date of confirmation of the application for the lease.

Where any land contains improvements which are or are not the property of the Crown the holder shall pay the capital value of such improvements in accordance with the provisions of Part VIII of the Crown Lands Consolidation Act, 1913.

W. E. WEARNE, Minister for Lands.

Note.—*All information may be obtained from, and all forms of application will be filled in by, the Crown Lands Agent free of cost, if so desired by the applicant.*

CROWN-LEASE AREA No. 3,981—AVAILABLE FOR GENERAL APPLICATION.

EASTERN DIVISION.

Land District of Taree, and Manning Shire.

County.	Parish	Portion comprised in Crown-lease.	Area of Crown-lease.	Capital Value for first period of 15 years.	Annual Rent for first period of 15 years.	Survey Fee.	Nature and Estimated Value of Improvements.	Nearest Town and distance therefrom.	Character of Land, Soil, Timber, &c., Water Supply.
			Acres.	£ s. d.	£ s. d.	£ s. d.			
Macquarie..	Kerewong	96	246	164 0 0	2 1 0	10 13 4	Nil.	Wingham, on the North Coast railway about 22 miles in a southerly direction; Comboyne butter factory about 10 miles.	Mountainous country; basaltic and sandstone formation; steep ranges and valleys; good soil; stony subsoil; generally thickly timbered with box, gum, mahogany, tallow-wood, brush-wood, coachwood, water gum, and oak; about half the area will be suitable for dairying when improved, remainder suitable for grazing young and dry stock and fattening cattle; good natural water supply. Average annual rainfall, about 42 inches. Plan M. 7,058-666. Ms. 1923-2,421.

Note.—The included part (246 acres) of Crown-lease Area No. 3,474, notified 16th January, 1920, and reserve from sale or lease under section 206 are hereby revoked.

NOTIFICATION SETTING APART CROWN LANDS FOR ORIGINAL CROWN LEASES—*continued.*

CROWN-LEASE AREA No. 3,983—AVAILABLE FOR GENERAL APPLICATION.

EASTERN DIVISION.

LAND DISTRICT OF TAREE, AND MANNING SHIRE.

County.	Parish.	Portion comprised in Crown-lease.	Area of Crown-lease.	Capital Value for first period of 15 years.	Annual Rent for first period of 15 years.	Survey Fee.	Nature and Estimated Value of Improvements.	Nearest Town and distance therefrom.	Character of Land, Soil, Timber, &c., Water Supply.
Macquarie..	Kerewong..	94	Acres. 300¼ (ex. road).	£ s. d. 300 5 0	£ s. d. 3 15 1	£ s. d. 10 13 4	Nil.	Wingham, about 25 miles in a southerly direction on the North Coast railway line; and Comboyne butter factory, about 10 miles.	Steep mountainous country, of volcanic formation, with chocolate soil; heavily timbered with gum, tallow-wood, box, bloodwood, mahogany, oak, and brushwood, with dense scrub in gullies; part suitable when improved for dairying, balance for grazing and fattening cattle. Average annual rainfall, about 42 inches. Plan M. 6,998-666. Ms. 1923-1,875.

NOTE.—Includes part (300¼ acres) of Crown-lease Area No. 3,474, notified 11th January, 1920, and reserve from sale or lease under section 206, notified 9th February, 1923, which are hereby revoked.

CROWN-LEASE AREA No. 3,985.—AVAILABLE FOR GENERAL APPLICATION.

EASTERN DIVISION.

LAND DISTRICT OF INVERELL, AND MACINTYRE SHIRE.

County.	Parish.	Portion comprised in Crown-lease.	Area of Crown-lease.	Capital Value for first period of 15 years.	Annual Rent for first period of 15 years.	Survey Fee.	Nature and Estimated Value of Improvements.	Nearest Town and distance therefrom.	Character of Land, Soil, Timber, &c., Water Supply.
Gough ..	Elmsmore.	97, 116, 117, & Sp. 1. 93-1.	Acres. 543	£ s. d. 271 10 0	£ s. d. 3 7 11	£ s. d. 13 6 8	Fencing, full value, £97 18s.; dam, £10; stockyard and framework for bails and calf-pen, £3; 3½ acres clearing for cultivation, £6 10s.; other clearing, 5 acres, £2 10s. Crown property. Total, £119 18s.	About 6 miles south-easterly from Inverell.	Undulating to steep country of granite formation, a considerable area being strewn with large boulders; sandy soil, subsoil decomposing granite rock; poorly grassed country; moderately sound for sheep when improved; best adapted for dry stock; not suitable for fattening or for dairying; almost wholly medium to thick forest country, timbered with peppermint, gum, pine, ironbark, stringybark, apple, and blackbutt of quality suitable for fencing and rough building purposes; natural water supply insufficient, supply would probably be best obtained by sinking. Average annual rainfall, 30.6 inches at Inverell. Ms. 1922-8,824.

NOTE.—Includes part (portion 116) of Crown-lease Area No. 996, notified 10th December, 1913; an area (within portion 117) set apart for additional Crown-lease, 19th July, 1918, and automatic reservations from sale or lease under sections 206 and 228—areas 469 acres and 74 acres respectively—which are hereby revoked. Inverell Population Area is not affected by this notification.

CROWN-LEASE AREA No. 3,986—AVAILABLE FOR GENERAL APPLICATION

EASTERN DIVISION.

LAND DISTRICT OF TENTERFIELD, AND TENTERFIELD SHIRE.

County.	Parish.	Portion comprised in Crown-lease.	Area of Crown-lease.	Capital Value for first period of 15 years.	Annual Rent for first period of 15 years.	Survey Fee.	Nature and Estimated Value of Improvements.	Nearest Town and distance therefrom.	Character of Land, Soil, Timber, &c., Water Supply.
Clive ..	Dumaresq..	C (including portion 33).	Acres. 3,366 (about.)	£ s. d. 1,683 0 0	£ s. d. 21 0 9	£ s. d. 29 6 8	Boundary fencing (not valued), the property of adjoining holders.	About 45 miles south-westerly from Tenterfield.	Mountainous country, of trappean formation; stony and gravelly soils, with rocky subsoils; no agricultural land, except for domestic purposes; excepting the lower slopes, there is very little natural pasturage owing to the thick growth of pine scrub and dead-finish; sound country, suitable only for fattening when improved and best adapted for large stock, though sheep could be grazed if the land were well improved and netted; wallabies and dingoes are numerous; the whole area is fairly thickly timbered with ironbark, box, gum, and grass-tree; parts covered with dense scrub of pine and dead-finish, and there are thick scattered patches of dead-finish over the whole area; there is sufficient timber on the land for fencing purposes; no public school near. Average annual rainfall, about 30 inches; sufficient natural water supply in Reedy and Silent Grove Creeks, and facilities for conservation on back lands. Ms. 1922-11,308.

NOTE.—Includes Crown-lease Area No. 2,604, notified 21st July, 1916, and an automatic reservation from sale or lease under section 206, covering portion 38, of 1,660 acres, which are hereby revoked. Area, capital value, annual rental, and survey fee are subject to adjustment upon completion of survey.

NOTIFICATION SETTING APART CROWN LANDS FOR ORIGINAL CROWN LEASES—*continued.*

CROWN-LEASE AREA No. 3,987—AVAILABLE FOR GENERAL APPLICATION.

CENTRAL DIVISION.

LAND DISTRICT OF COONABARABRAN, AND COOLAH SHIRE.

(Partly within Weetaliba preferential occupation license No. 8A.)

County.	Parish.	Portion comprised in Crown-lease.	Area of Crown-lease.	Capital value for first period of 15 years.	Annual Rent for first period of 15 years.	Survey Fee.	Nature and Estimated Value of Improvements.	Nearest Town and distance therefrom.	Character of Land, Soil, Timber, &c. Water Supply.
			Acres.	£ s. d.	£ s. d.	£ s. d.			
Napier..	Carlisle ..	8	2,572	2,275 0 0	28 8 9	25 6 8	Boundary fencing, £15 3s. 3d.; internal fencing, £4 16s.; ringing, £70. All Crown property. Give and take fence along Butheroo Creek, £37 10s. Adjoining owner.	Neilrex railway platform, 12½ miles westerly; Weetaliba railway platform, 12½ miles northerly.	Gentle slopes and flats of loose sand to red loamy soils along Butheroo Creek, rising to gentle undulations and high rocky hills of basalt and sandstone formation, subsoils clay, gravel and rocks; timbered with ironbark, gum, stringybark, pine, oak, apple, and scrubs; water obtainable by sinking in Butheroo Creek; good tank and dam sites exist; sound breeding and medium fattening in average seasons, mostly coarse and seedy grasses.
Do ..	do ..	6 & 7	3,158	2,284 15 0	28 11 3	23 0 0	Boundary fencing, £29 2s. 3d.; dam, £25; ringing, £73 10s. Total, £127 12s. 3d. All Crown property.	Neilrex railway platform, 14 miles westerly; Weetaliba railway platform, 12½ miles norterly.	
Do ..	Morven ..	73	2,706	1,402 3 9	17 10 7	26 13 4	Boundary fencing, £31 13s.; internal fencing, £21 10s.; ringing, £29 15s. Total, £82 18s. All private property.	Weetaliba railway platform, 3 miles northerly.	Gently undulating and sloping country with stony ridges, chiefly sandstone, light sand to red sandy loams and clays, subsoils clay and gravel; timbered with ironbark, gum, stringybark, pine, oak, and scrubs; no natural water supply; good tank and dam sites exist; best adapted for large stock. Annual average rainfall at Coonabarrabran 29½ inches. Plans N. 1,368, 1,366, 1,367, 1,377 1,385, 1,386, 1,405–1,883. Ms. 1922-10,691.
Do ..	Queensbrough	34	2,140	1,096 5 0	13 14 1	24 0 0	Boundary fencing, £7 16s. Private property.	Weetaliba railway platform, 7½ miles north-westerly.	
Do ..	do ..	33 & 35.	1,817¾	1,392 10 0	17 8 2	22 13 4	Boundary fencing, £15 14s. 6d. Private property.	Weetaliba railway platform, 7 miles north-westerly.	

NOTE.—Includes part about 840 acres, reserve from sale and lease under section 206; part about 4,890 acres R. 33,502 from sale and lease other than Improvement lease, notified 2nd November, 1901; part about 6,663 acres reserve from sale and lease under section 228, which parts are hereby revoked.

CROWN-LEASE AREA No. 3,989—AVAILABLE FOR GENERAL APPLICATION.

EASTERN DIVISION.

LAND DISTRICT OF TAREE, AND MANNING SHIRE.

County.	Parish.	Portion comprised in Crown-lease.	Area of Crown-lease.	Capital Value for first period of 15 years.	Annual Rent for first period of 15 years.	Survey Fee.	Nature and Estimated Value of Improvements.	Nearest Town and distance therefrom.	Character of Land, Soil, Timber, &c., Water Supply.
			Acres.	£ s. d.	£ s. d.	£ s. d.			
Macquarie..	Knorrit ...	B	747 (about).	373 10 0	4 13 5	16 0 0	Nil.	From 9 to 12 miles north-west of Mount George railway station; about 25 miles westerly from Wingham.	Steep to mountainous country; stony and gravelly soil; clay and gravelly subsoil; thickly timbered with gum, box, tallowwood, stringybark, and brushwood; sufficient natural water supply; sound grazing country, suitable when improved for dairying. Mean annual rainfall, about 40 inches. Ms. 1923-1,947.
Do ..	do ..	C	766 (about).	383 0 0	4 15 9	16 0 0	Nil.		
Do ..	do ..	D (por. 146).	573¼	286 15 0	3 11 9	14 13 4	Nil.		

NOTE.—Includes the whole of Homestead Farm Area No. 1,289, notified 20th May, 1921, hereby revoked.

CROWN-LEASE AREA No. 3,990—AVAILABLE FOR GENERAL APPLICATION.

EASTERN DIVISION.

LAND DISTRICT OF GLEN INNES, AND SEVERN SHIRE.

County.	Parish	Portion comprised in Crown-lease.	Area of Crown-lease.	Capital Value for first period of 15 years.	Annual Rent for first period of 15 years.	Survey Fee.	Nature and Estimated Value of Improvements.	Nearest Town and distance therefrom.	Character of Land, Soil, Timber, &c., Water Supply.
			Acres.	£ s. d.	£ s. d.	£ s. d.			
Gough ..	Fladbury..	A	3,200 (about).	1,066 13 4	13 6 8	28 0 0	Boundary fencing, half value, £246 13s. 9d. The property of adjoining holders.	About 20 miles north-westerly from Glen Innes.	Undulating to steep country, of trap formations; light soil, clayey subsoil; surface very stony; sound country when improved; not suitable for breeding or for dairying; dog-proof fences would be necessary for depasturing of sheep; sparsely grassed with fine native grasses; thick forest country; timbered with stringybark, ironbark, gum, oak, peppermint, and some pine; sufficient natural water supply in Reedy Creek. Average annual rainfall, 30 to 31 inches. Ms. 1923-2,735.

NOTE.—Includes part (about 110 acres) of an area set apart for additional holdings, 16th August, 1918; also an area of about 60 acres set apart for additional holdings, 6th September, 1918, the whole of classification reserve, notified 25th January, 1923, and part (about 220 acres) of mining reserve 41,504, notified 20th March, 1907, which are hereby revoked. Area, capital value, annual rent, and survey fee are subject to adjustment upon survey.

NOTIFICATION SETTING APART CROWN LANDS FOR ORIGINAL CROWN-LEASES—*continued.*

CROWN-LEASE AREA No. 3,991—AVAILABLE FOR GENERAL APPLICATION.

EASTERN DIVISION.

LAND DISTRICT OF COOMA, AND DALGETY SHIRE.

County.	Parish.	Portion comprised in Crown-lease.	Area of Crown-lease.	Capital Value for first period of 15 years.	Annual Rent for first period of 15 years.	Survey Fee.	Nature and Estimated Value of Improvements.	Nearest Town and distance therefrom.	Character of Land, Soil, Timber, &c., Water Supply.
			Acres.	£ s. d.	£ s. d.	£ s. d.			
Wallace ..	Blakefield..	4	1,308	654 0 0	8 3 6	20 0 0	Nil.	Cooma, about 55 miles north-easterly.	Generally mountainous country of slate formation, heavily timbered with gum, peppermint, apple, and some sallee; mostly inferior grazing, parts good grazing; none arable; good water supply. Average rainfall, about 20 inches. Ms. 1923-132.

NOTE.—Included part of Crown-lease Area No. 815, notified 13th August, 1913, and reserve from sale and lease under section 206 of the Crown Lands Consolidation Act, 1913, are hereby revoked.

CROWN-LEASE AREA No. 3,992—AVAILABLE FOR GENERAL APPLICATION.

EASTERN DIVISION.

LAND DISTRICT OF TAREE, AND HASTINGS SHIRE.

County.	Parish.	Portion comprised in Crown-lease.	Area of Crown-lease.	Capital Value for first period of 15 years.	Annual Rent for first period of 15 years.	Survey Fee.	Nature and Estimated Value of Improvements.	Nearest Town and distance therefrom.	Character of Land, Soil, Timber, &c., Water Supply.
			Acres	£ s. d.	£ s. d.	£ s. d.			
Macquarie..	Johns River.	A	About 250	187 10 0	2 6 11	10 13 4	Nil.	Three miles westerly from Johns River railway station; 12 miles to Kendall: 23 miles to Taree.	Steep mountainous country with bald rock cliffs; sandstone, granite, and quartz porphyry formation; sandy loam over clay and rock; timbered with open forest of blackbutt, tallow-wood, mahogany, grey gum, and oak on ridges, dense brush with turpentine and brush box in gullies; suitable for grazing dry or store cattle; permanent water. Annual rainfall, about 50 inches. Ms. 1923-2,651.
Do ..	do ..	B	450	225 0 0	2 16 3	13 6 8	Nil.	Three miles westerly from Johns River railway station; 12 miles to Kendall; 23 miles to Taree; by main and fair roads.	

NOTE.—Includes part (about 80 acres) of classification reserve, notified 5th November, 1920, which part is hereby revoked; also includes part (about 620 acres) of Middle Brother State Forest No. 284, dedicated 22nd December, 1916, revoked this day. Areas, capital values, rentals, and survey fees are subject to adjustment after survey.

CROWN-LEASE AREA No. 3,996—AVAILABLE FOR GENERAL APPLICATION.

EASTERN DIVISION.

LAND DISTRICT OF LITHGOW, AND BLAXLAND SHIRE.

County.	Parish.	Portion comprised in Crown-lease.	Area of Crown-lease.	Capital Value for first period of 15 years.	Annual Rent for first period of 15 years.	Survey Fee.	Nature and Estimated Value of Improvements.	Nearest Town and distance therefrom.	Character of Land, Soil, Timber, &c., Water Supply.
			Acres.	£ s. d.	£ s. d.	£ s. d.			
Westmoreland.	Bindo ..	121	567	330 15 0	4 2 9	14 13 4	Fencing, half value, £3 12s. Owned by adjoining holder.	Rydal railway station, 20 miles northerly.	Steep to medium spurs and slopes; slate and granite formation; stony, gravelly, and rocky soil; rocky subsoil; timbered with white gum, peppermint, sallee, and blackbutt; sufficient water in Bindo Creek. Rainfall, about 24 inches. Plan W, 2,831-1,502 Roll. Ms. Ls. 1923-667.

NOTE.—Includes block C of Crown-lease Area No. 2,947, notified 11th May, 1917, and reserve from sale or lease under section 206, hereby revoked.

NOTIFICATION SETTING APART CROWN LANDS FOR ORIGINAL CROWN-LEASES—*continued.*

CROWN LEASE AREA No. 3,981—TO BE DISPOSED OF TO RETURNED SOLDIERS EXCLUSIVELY.

CENTRAL DIVISION.

LAND DISTRICT OF COONAMBLE, AND WINGADEE SHIRE.

County.	Parish.	Portion comprised in Crown-lease.	Area of Crown-lease.	Capital Value for first period of 15 years.	Annual Rent for first period of 15 years.	Survey Fee.	Nature and Estimated Value of Improvements.	Nearest Town and distance therefrom.	Character of Land, Soil, Timber, &c., Water Supply.
			Acres.	£ s. d.	£ s. d.	£ s. d.			
Gowen ..	Caraghnan and Woorut.	A	12,930 (about).	4,310 0 0	53 17 6	46 13 4	Fencing, ringing, and clearing, £730. Crown property.	Gular, about 36 miles south-westerly.	Undulating to rough mountainous and precipitous country of basalt and sandstone formation; timbered with belar, box, ironbark, &c., but none of commercial value; rabbits are present, and pea infests the rough country; poor grazing country, suitable in parts for sheep or cattle; carrying capacity poor; water in Wambelong Creek and springs. Mean annual rainfall, about 24 inches. Ms. 1923-2,785.

NOTE.—Reserve from sale or lease under section 206, and part of water reserve 489, notified 11th May, 1875, within the above, is hereby revoked. The value of improvements, area, survey fee, capital value, and annual rent, shown in Schedule above, are approximate only, and subject to adjustment in event of survey or on further inspection.

CROWN-LEASE AREA No. 3,994.—AVAILABLE FOR GENERAL APPLICATION.

EASTERN DIVISION.

LAND DISTRICT OF PICTON, AND WOLLONDILLY SHIRE.

County.	Parish.	Portion comprised in Crown-lease.	Area of Crown-lease.	Capital Value for first period of 15 years.	Annual Rent for first period of 15 years.	Survey Fee.	Nature and Estimated Value of Improvements.	Nearest Town and distance therefrom.	Character of Land, Soil, Timber, &c., Water Supply.
			Acres.	£ s. d.	£ s. d.	£ s. d.			
Westmoreland.	The Peaks.	"A"	510 (about).	255 0 0	3 3 9	13 6 8	About 45 acres of ringbarking, &c., £11 5s.; fencing, £8 6s. 3d. Crown property. Also fencing on boundaries, property of adjoining owners.	Camden, about 33 miles north easterly by good road.	Granite and sandstone formations; steep fairly low rocky ridges, stony and gravelly generally, with some fair rough patches to small flat gullies not stony; sandy soils; water in Tonalli River sufficient in ordinary seasons; land suitable for grazing—sheep or cattle. Thickly timbered with gum, box, stringybark, apple, etc. Ms. 23-1,787.

NOTE.—Embraces the whole of R. 86 for camping and access to water, notified 20th October, 1884, which is hereby revoked.

CROWN-LEASE AREA No. 3,995—AVAILABLE FOR GENERAL APPLICATION.

EASTERN DIVISION.

LAND DISTRICT OF LITHGOW, AND OBERON SHIRE.

County.	Parish.	Portion comprised in Crown-lease.	Area of Crown-lease.	Capital Value for first period of 15 years.	Annual Rent for first period of 15 years.	Survey Fee.	Nature and Estimated Value of Improvements.	Nearest Town and distance therefrom.	Character of Land, Soil, Timber, &c., Water Supply.
			Acres.	£ s. d.	£ s. d	£ s. d.			
Westmoreland.	Abercorn..	37	1,803	601 0 0	7 10 3	22 13 4	Fencing, half value, £3 4s. 0d. Owned by adjoining holder.	Oberon, 25 miles; Tarana railway station, 41 miles northerly.	Stony and gravelly soil, with some red loam; hilly country of slate formation; thickly timbered with white gum, peppermint, and some blackbutt; water supply in gullies; can be easily conserved. Rainfall, about 28 inches. Plan W. 3,908-1,502 Roll. Ms. Ls. 1923-502.

NOTE.—Includes Block A of Crown-lease Area No. 2,767, notified 17th November, 1916, and reserve from sale or lease under section 206, hereby revoked.

CROWN-LEASE AREA No. 3,982—AVAILABLE FOR GENERAL APPLICATION.

EASTERN DIVISION.

LAND DISTRICT OF GOSFORD, AND LAKE MACQUARIE SHIRE.

County.	Parish.	Portion comprised in Crown-lease.	Area of Crown-lease.	Capital Value for first period of 15 years.	Annual Rent for first period of 15 years.	Survey Fee.	Nature and Estimated Value of Improvements.	Nearest Town and distance therefrom.	Character of Land, Soil, Timber, &c., Water Supply.
			a. r. p.	£ s. d.	£ s. d.	£ s. d.			
Northumberland.	Morrisset..	412	127 2 0	127 10 0	1 11 11	8 0 0	Nil.	Wyee town and railway station about 1 mile S.W.	Undulating country; poor sandy soil, clay subsoil; timbered with mahogany, bloodwood, gum, oak, tea-tree, and scattered grass tree; about 2 acres suitable for agriculture, balance suitable for grazing only; permanent water. Rainfall, about 50 inches per annum. Plan N. 5,916-2,111. Ms. 1923-2,308.

NOTE.—The included reserve from sale and lease under Section 206, notified 6th October, 1922, area 127½ acres is hereby revoked.

NOTIFICATION SETTING APART CROWN LANDS FOR ORIGINAL CROWN LEASES—*continued.*

CROWN-LEASE AREA No. 3,988—FOR GRAZING ONLY (CONVERSION BARRED).

EASTERN DIVISION.

Land District of Bathurst, and Oberon Shire.

County.	Parish.	Portion comprised in Crown-lease.	Area of Crown-lease.	Capital Value for first period of 15 years.	Annual Rent for first period of 15 years.	Survey Fee.	Nature and Estimated Value of Improvements.	Nearest Town and distance therefrom.	Character of Land, Soil, Timber, &c., Water Supply.
Westmoreland.	Blenheim..	C (includes portions 81 and 199).	Acres. 1,190 (about).	£ s. d. 495 16 8	£ s. d. 6 4 3	£ s. d. 20 0 0	Boundary fencing, half value, £20 14s. 4d. Owned by adjoining holders.	Town of Oberon, about 6 miles south-westerly; railway station at Oberon, now under construction, Hazelgrove siding, about 4 miles.	Generally steep, hilly country, of diorite, granite, and slate formation; grey, brown, and some red soils: mostly stony; thickly timbered with gum, peppermint, and blackbutt, mostly very scrubby; about 30 acres suitable for agriculture, remainder suitable for breeding sheep or cattle; permanent water supply in Slippery Creek, also a fair supply in main gully intersecting the area. Rainfall, 34 inches at Oberon. Plans W. 203 and 3,797-1,502 R. Ms. 1923-2,606.

Note.—The area, capital value, annual rent, and survey fee are subject to adjustment after survey. Includes part (about 366 acres) of reserve from conditional sale, proclaimed 3rd January, 1879, which is not affected by this notification; also the whole of reserve from sale or lease under section 206 of 15th March, 1921; and part (portion 199 of 369 acres) of Crown-lease Area No. 987, notified 10th December, 1913, hereby revoked. The improvements as set forth were on the land at date of inspection, but the Department cannot be responsible for their continued existence, and intending settlers should make inspection before applying for the land.

CROWN-LEASE AREA No. 3,993—AVAILABLE FOR GENERAL APPLICATION.

EASTERN DIVISION.

Land District of Gloucester, and Gloucester Shire.

County.	Parish.	Portion comprised in Crown-lease.	Area of Crown-lease.	Capital Value for first period of 15 years.	Annual Rent for first period of 15 years.	Survey Fee.	Nature and Estimated Value of Improvements.	Nearest Town and distance therefrom.	Character of Land, Soil, Timber, &c., Water Supply.
Gloucester..	Craven ..	98	Acres. 630	£ s. d. 420 0 0	£ s. d. 5 5 0	£ s. d. 14 13 4	Nil.	Gloucester town and railway station, 17 miles south-easterly.	Part of the Craven Plateau; steep mountainous country; gravelly brown soil of fair quality, gravelly subsoil; timbered with box, gum, turpentine, mahogany, coachwood, and corkwood, with dense scrub and brush; permanent water supply; good sound country, suitable for grazing large stock and, to a limited extent, for dairying, but improved access required for dairying operations. Mean annual rainfall, about 45 inches. Plan G. 5,060-1,417. Ms. 1922-10,894.

Note.—Includes reserve from sale and lease under section 206, notified 22nd September, 1922, which is hereby revoked; also includes part (block "J" now, 630 acres) of Crown-lease Area No. 3,298, notified 27th September, 1918, and part of reserve No. 53,003 from sale generally (about 87 acres), notified 27th September, 1918, which parts are hereby revoked. Reserve No. 55,328, notified 23rd March, 1923, is not affected. Land which is reserved from sale shall not be convertible into a conditional purchase unless and until such reservation shall have been revoked.

[6454] Sydney, 13th April, 1923.

NOTIFICATION SETTING APART CROWN LANDS FOR ORIGINAL HOMESTEAD FARMS.

It is hereby notified that, in pursuance of the provisions of the Crown Lands Consolidation Act, 1913, the Crown Lands comprised within the areas hereunder mentioned are hereby set apart for Original Homestead Farms, and shall be disposed of under the prevailing conditions of the law.

The areas will be available on and after 21st May, 1923, before which applications should not be lodged.

An application shall be in Form 9, and (unless it be lodged with the Crown Land Agent during the first week that the land becomes available or it is intended to effect improvements instead of paying rent) shall be accompanied by one half-year's rent in advance and by an instalment of one-tenth of the survey fee; but upon confirmation of an application such rent (if it is not intended to effect improvements instead of paying rent) and survey fee must be paid. The survey fee shall (unless the holder desires to pay the fee sooner) be paid in ten equal yearly instalments, with interest at the rate of 4 per centum per annum on the amount unpaid.

All applications should be lodged with the local Crown Land Agent by the applicant in person, or by his agent in person duly authorised in writing, and all applications in posted letters received by the Land Agent at any time on the 21st May, 1923, or at any time between the 21st May, 1923, and the 26th May, 1923, inclusive, shall, where conflicting, together be deemed to be and to have been lodged with such Land Agent simultaneously on the 21st May, 1923.

The Homestead Farms will be subject to the general provisions of the Crown Lands Acts and the Regulations thereunder, and to the following special conditions:—

(*a*) The holder of any Homestead Farm shall take such measures as the Minister for Lands may deem reasonable or sufficient to free and keep the land free from rabbits and other noxious animals, and to eradicate and keep the land clear of all prickly-pear, noxious scrubs, undergrowths, and weeds.

(*b*) The holder shall preserve ample green timber for shelter and shade purposes.

(*c*) The boundaries of each farm are to be fenced with a six-wire fence within five years of date of confirmation of application: Provided, however, that any other suitable fence may be erected on such boundaries with the approval of the Local Land Board.

Homestead Farm Area No. 1,475 will also be subject to the following additional special condition:—

(*d*) The holder shall commence operations to eradicate prickly pear, noxious scrub, undergrowths, and weeds within three months of date of confirmation and shall complete the work within seven years from such date at the rate of one-seventh of the area each year.

NOTIFICATION SETTING APART CROWN LANDS FOR ORIGINAL HOMESTEAD FARMS—*continued.*

The principal conditions which attach to a Homestead Farm are residence for a term of five years and payment of rent.

The Homestead Farm is not transferable until the condition of residence attaching thereto has been performed.

After the expiration of five years from the confirmation of application a grant of the Farm will issue, provided all required conditions have then been complied with.

Where any land contains improvements which are or are not the property of the Crown, the holder shall pay the capital value of such improvements in accordance with the provisions of Part VIII of the Crown Lands Consolidation Act, 1913.

W. E. WEARNE, Minister for Lands.

NOTE.—*All information may be obtained from, and all forms of application will be filled in by, the Crown Lands Agent free of cost, if so desired by the applicant.*

HOMESTEAD FARM AREA No. 1,471.

CENTRAL DIVISION.

LAND DISTRICT OF PARKES, AND GOOBANG AND JEMALONG SHIRES.

County.	Parishes.	Portion comprised in Homestead Farm.	Area of Homestead Farm.	Capital Value for first period of 25 years.	Annual Rent for first period of 25 years.	Survey Fee.	Nature and Estimated Value of Improvements.	Nearest Town and distance therefrom.	Character of Land, Soil, Timber, &c., Water Supply.
			a r. p.	£ s. d.	£ s. d.	£ s. d.			
Cunningham.	Monomie and Carrobolin.	4, 5, 6, 7, 8, 15 and 16, and surrendered parts of 1, 3, 9, 10, 14, 141 and 142.	1,177 1 22	3,237 16 4	80 18 11	20 0 0	Tanks, £100; fencing, £112 2s. Crown property.	About 11½ miles south-westerly from Bogan Gate, and 4½ miles south-westerly from Carlachy siding.	Practically level land, alluvial formation, reddish, and some brown and black clay loams; crabholey in parts, also few shallow gilgais; no natural water supply, but fair catchment areas for tanks; mostly myall country; remainder timbered with box, belar, budda, wilga, and myall; about 1,000 acres suitable for wheat-growing. Rainfall, about 18 inches. Plans, C. 165-1,947, and Ms. 1,217 to 1,223 Fs. Aln. 1922-8,599.

HOMESTEAD FARM AREA No. 1,472.

CENTRAL DIVISION.

LAND DISTRICT OF WYALONG, AND WYALONG MUNICIPALITY.

County.	Parish.	Portion comprised in Homestead Farm.	Area of Homestead Farm.	Capital Value for first period of 25 years.	Annual Rent for first period of 25 years.	Survey Fee.	Nature and Estimated Value of Improvements.	Nearest Town and distance therefrom.	Character of Land, Soil, Timber, &c., Water Supply.
			Acres.	£ s. d.	£ s. d.	£ s. d.			
Bland ..	Mugga ..	A.	327 (about).	1,144 10 0	28 12 3	12 0 0	Part felling and burning-off, £180; boundary netting fences, £97 (full value), and £5 4s. (half value); two tanks, £150; fencing, £6 10s. Total, £447 14s. Crown property.	Within suburban boundaries of Wyalong; Wyalong South railway station, about 1¼ miles south-westerly.	Hilly and undulating country; red loamy to clay and gravelly soil; a little stony in places, with odd outcrops of rock; clay subsoil; box and pine timber generally felled and burnt off, with some scattered green trees; sufficient provision for water supply in existing tanks; greater part is arable land; suitable for mixed farming. Rainfall, about 18 inches. Plan Ms. 168 Fs. Ms. 1923-1,788.

NOTE.—The whole (about 102 acres) of travelling stock and camping reserve 25,492 from sale (No. 25,493 from lease), notified 20th February, 1897, included in the above, is hereby revoked. The area, capital value, annual rent, and survey fee are subject to adjustment on survey.

HOMESTEAD FARM AREA No. 1,476.

EASTERN DIVISION.

LAND DISTRICT OF INVERELL, AND MACINTYRE SHIRE.

County.	Parish.	Portion comprised in Homestead Farm.	Area of Homestead Farm.	Capital Value for first period of 25 years.	Annual Rent for first period of 25 years.	Survey Fee.	Nature and Estimated Value of Improvements.	Nearest Town and distance therefrom.	Character of Land, Soil, Timber, &c., Water Supply.
			Acres.	£ s. d.	£ s. d.	£ s. d.			
Arrawatta...	Wandera .	A	160 ex. rd. (about).	480 0 0	12 0 0	8 0 0	Boundary fencing not valued. The property of adjoining owners.	About 8 miles northerly from Inverell.	Level to undulating country of trap and basalt formation; gritty, grey, and stony-brown (basaltic) soils; about one half the area consists of second class agricultural land; suitable for orchards and cultivation of corn crops; when improved by killing timber will become good, sound, grazing country; suitable for breeding and fattening sheep and cattle; fairly thick forest country; timbered with grey box, gum, and apple; suitable for fencing or rough building purposes; natural water supply in Viver's Gully; fair catchments and drain sites exist. Average annual rainfall, 30·6 inches at Inverell. Ms. 1922-9.133.

NOTE.—The included part (49 acres 0 roods 3 perches) of reserve 21,533 for roadway, notified 22nd September, 1894, part (about 3 acres) of reserve 1,468 for public recreation, notified 20th August, 1883, and part of reserve 23,591 from lease generally, notified 1st February, 1896, are hereby revoked. Area, capital value, annual rent, and survey fee are subject to adjustment upon survey.

NOTIFICATION SETTING APART CROWN LANDS FOR ORIGINAL HOMESTEAD FARMS—*continued.*

HOMESTEAD FARM AREA No. 1,475.

CENTRAL DIVISION.

Land District of Narrabri, and Namoi Shire.

County.	Parish.	Portion comprised in Homestead Farm.	Area of Homestead Farm.	Capital Value for first period of 25 years.	Annual Rent for first period of 25 years.	Survey Fee.	Nature and Estimated Value of Improvements.	Nearest Town and distance therefrom.	Character of Land, Soil, Timber, &c., Water Supply.
			Acres.	£ s. d.	£ s. d.	£ s. d.			
White	Capp	11	1,336	556 13 4	13 18 4	20 0 0	Boundary fencing, full and half values, £134 3s. Crown property.	Wee Waa, 16 miles northerly.	Level country, tertiary formation, rich stiff grey clayey soil and subsoil; about 420 acres agricultural land; when improved will be good sheep fattening country; dingoes are bad; forest country mostly thick, timbered with brigalow, wilga, budtha, box, ironbark and pine with scrub of oak, eucalyptus, pine and wattle; ample fencing timber; brigalow creek affords a water supply for about 6 months, may be stored in tank. Rainfall, 24.52 inches at Wee Waa. Plan W. 821-1,767 Roll. Ms. 1923-207.

Note.—The included part of Homestead Farm Area, No. 10, notified 17th April, 1912, and the covering reserve from sale or lease (section 206) are hereby revoked.

HOMESTEAD FARM AREA No. 1,474.

CENTRAL DIVISION.

Land District of Coonabarrabran, and Coolah Shire.

(Partly within Weetaliba preferential occupation license No. 8a.)

County.	Parish.	Portion comprised in Homestead Farm.	Area of Homestead Farm.	Capital Value for first period of 25 years.	Annual Rent for first period of 25 years.	Survey Fee.	Nature and Estimated Value of Improvements.	Nearest Town and distance therefrom.	Character of Land, Soil, Timber, &c., Water Supply.
			Acres.	£ s. d.	£ s. d.	£ s. d.			
Napier	Carlisle	5	2,211	1,966 15 0	49 3 5	24 0 0	Boundary fencing, £3 19s. 6d.; internal fencing, £58 19s.; dam, £15; well, £69; ringing, £108 10s.; total, £255 8s. 6d. All Crown property.	Piambra railway siding, 10 miles north-westerly; Weetaliba railway siding, 10 miles north-easterly.	Gentle slopes, undulations, and rough sandstone rocky knobs and ridges in places; sandstone formation, with some basalt; soils vary from loose light sand to good sandy loams and clay soils; subsoils, clay, gravel, and rocks; no permanent natural water supply; good dam and tank sites exist; timber—ironbark, gum, stringybark, pine, apple, oak, and scrubs; embraces first and second-class agricultural land, and good grazing country; medium to good breeding and fattening in average seasons. Average annual rainfall at Coonabarrabran, 29½ inches. Plans N. 1,365, 1,364, 1,363, 1,376, 1,378, 1,379, 1,380, 1,381, 1,384, 1,382, 1,383-1,883. Ms. 1922-10,691.
Do	do	4	3,323	3,112 5 0	77 16 2	29 6 8	Boundary fencing, £21 15s. 6d.; internal fencing, £22; dams, £90; ringing, £248 10s; total, £382 5s. 6d. All Crown property.	Weetaliba railway siding, 8 miles northerly.	
Do	do	3	3,116	2,669 10 0	66 14 9	28 0 0	Boundary fencing, £18 19s.; internal fencing, £49 14s.; dams, £78; ringing, £170. total, £316 13s. All Crown property. Internal fencing, £18 16s. Private property.	Weetaliba railway siding, 6 miles northerly.	
Do	Morven	72	1,104	1,756 1 0	43 18 1	18 13 4	Internal fencing, £26 10s.; ringing, £93 9s.; total, £119 19s. All private property.	Weetaliba railway siding, 2½ miles northerly.	
Do	do	74	1,134	1,618 5 0	40 9 2	18 13 4	Ringing, £61 5s. Private property.	Weetaliba railway siding, 2½ miles north-westerly.	
Do	do	75	1,575	1,600 0 0	40 0 0	21 6 8	Boundary fencing, £5 6s. 6d.; internal fencing, £83 2s.; ringing, £50 15s.; total, £139 3s. 6d. Private property.	Weetaliba railway siding, 4 miles north-westerly.	
Do	Queensbrough.	28 & 29.	1,895	2,346 12 6	58 13 4	22 13 4	Boundary fencing, £10 4s.; internal fencing, £43 15s.; ringing, £100; total, £153 19s. Private property.	Weetaliba railway siding, 5 to 6 miles north-westerly.	
Do	do	32	1,870	1,990 0 0	49 15 0	22 13 4	Boundary fencing, £12 9s.; ringing, £125 2s. 6d.; total, £137 11s. 6d. Private property.	Weetaliba railway siding, 9 miles north-westerly.	
Do	do	30	1,608	1,824 5 0	45 12 2	21 6 8	Boundary fencing, £13 10s.; ringing, £106; total, £119 10s. Private property.	Weetaliba railway siding, 7 miles north-westerly.	
Do	do	31	1,078	2,417 15 0	60 8 11	18 13 4	Ringing, £180. Private property.	Weetaliba railway siding, 9 miles north-westerly.	

Note.—Weetaliba railway siding is on the Binnaway to Werris Creek railway line, at present under construction. Binnaway, the nearest railway centre on the Dunedoo to Coonabarrabran railway line, is about 10 to 20 miles westerly. Includes part (about 7,150 acres) reserve 33,502 from sale and lease other than improvement lease, notified 2nd November, 1901; part (about 11,264 acres) reserve from sale and lease under section 228; part (about 586 acres) water reserve 187, notified 28th December, 1865; part (about 2,380 acres) travelling stock reserve 23,556, notified 25th January, 1896, which parts are hereby revoked. That part of travelling stock reserve 23,556, parishes of Morven and Queensbrough, within road 500 links wide, is not affected by this notification.

NOTIFICATION SETTING APART CROWN LANDS FOR ORIGINAL HOMESTEAD FARMS—*continued.*

HOMESTEAD FARM AREA No. 1,473.

EASTERN DIVISION.

Land District of Bellingen, and Bellingen Shire.

County.	Parish.	Portion comprised in Homestead Farm.	Area of Homestead Farm.	Capital Value for first period of 25 years.	Annual Rent for first period of 25 years.	Survey Fee.	Nature and Estimated Value of Improvements.	Nearest Town and distance therefrom.	Character of Land, Soil, Timber, &c., Water Supply.
			Acres.	£ s. d.	£ s. d.	£ s. d.			
Raleigh ..	Yarrenbella.	186	350½	175 5 0	4 7 8	12 0 0	125¾ chains 3-barb wire boundary fencing, half value, £50 6s. The property of adjoining holders.	Bowraville, 11 miles in a north-easterly direction.	Mountainous and undulating country; fairly good soil, of slate formation, clayey subsoil; timbered with box, ironbark, turpentine, tallowwood, gum, bloodwood, mahogany, and oak, with dense brush; the water in the creeks intersecting the land is supposed to be permanent; sound country, suitable for dairying. Plan R. 2,990-1,714. C.S. 1922-24,499.

Note.—Reserve from sale and lease under section 206, and Homestead Farm Area No. 274, notified 4th February, 1914, covering this land, are hereby revoked.

HOMESTEAD FARM AREA No. 1,477.

EASTERN DIVISION.

Land District of Cooma, and Dalgety Shire.

County.	Parish.	Portion comprised in Homestead Farm.	Area of Homestead Farm.	Capital Value for first period of 25 years.	Annual Rent for first period of 25 years.	Survey Fee.	Nature and Estimated Value of Improvements.	Nearest Town and distance therefrom.	Character of Land, Soil, Timber, &c., Water Supply.
			Acres.	£ s. d.	£ s. d.	£ s. d.			
Wallace ..	Coonhoonbula.	A	428 (about).	214 0 0	5 7 0	12 9 0	Timber killed, £50. Crown property; and boundary fencing, half value, £100 10s., Crown property.	Dalgety, about 5 miles N.W.; Cooma railway station, about 37 miles north.	Fairly rough granitic country; brown and gravelly soils, with rocky subsoil; timbered with gum, apple, and peppermint, with wattle and pine; sound country, suitable for sheep or cattle; usually water in gullies. Rainfall at Cooma, about 20 inches. Ms. 1923-2,096.

Note.—The whole of reserve from sale and lease under section 206 covering the above area is hereby revoked.

[6444] Sydney, 13th April, 1923.

REVOCATION OF NOTIFICATION OF TRACTS OR AREAS PREVIOUSLY NOTIFIED AS NOT AVAILABLE FOR SETTLEMENT UNTIL FURTHER NOTIFICATION.

It is hereby notified, for public information, that, under the provisions of the Crown Lands Consolidation Act, 1913, the notification that the tracts or areas hereunder described are not available for settlement is hereby revoked.

W. E. WEARNE, Minister for Lands.

Land District.	Division.	Date of Notification.	County.	Parish.	Shire, &c.	Area.	Part revoked.	Papers No.
Warren ..	Central ..	3 Sept., 1920..	Gregory ..	Dryburgh ..	Marthaguy Shire ..	492 0 0	Part within portion 38 and intersecting road. Plan G. 1,986-1,907.	Sales 1923-521.
Parkes ..	do ..	11 Feb., 1921 ..	Kennedy ..	Mungerie ..	Goobang Shire ..	460 0 0 (about).	Part within Special Lease 22-48..	Ms. Ls. 1923-2,371.
Mudgee ..	Eastern ..	16 May, 1900 ..	Bligh ..	Bligh	Wyaldra Shire ..	300 0 0 (about).	The whole. Plan B. 3,485-1,570 R. ..	Ms. Ls. 1923-2,859.
Wyalong ..	Central ..	24 June, 1921..	Bourke ..	Willandra ..	Bland Shire ..	70 0 0 (about).	Part within portion 5. Plan B. 3,822-1,806.	Sales 1923-3,126.
Temora Central.	do ..	26 Nov., 1920 ..	do ..	Mandamah ..	Narraburra and Bland Shires.	122 0 0 (about).	Part within portions 29, 30, and 31; road separating portions 29 and 31. Plans B. 3,808, 3,824, and 3,825-1,806.	Sales 1923-3,897, 3,899, 2,905.

[6442] Sydney, 13th April, 1923.

REVOCATION OF RETURNED SOLDIERS' SPECIAL HOLDING AREAS.

It is hereby notified that, in pursuance of the provisions of section 4 of the Returned Soldiers Settlement Act, 1916, the Returned Soldier's Special Holding Areas, particularised hereunder, are hereby revoked.

W. E. WEARNE, Minister for Lands.

Land District.	Division.	No.	Date of Notification.	County.	Parish.	Shire.	Area.	Part revoked.	Papers No.
							a. r. p.		
Armidale ..	Eastern..	Returned Soldier's Special Holding Area No. 221.	14 Sept., 1917	Sandon ..	Armidale..	Dumaresq ..	16 1 10	Part within portion 950. Plan S. 4,245-1,660.	Ms. Ls. 1923-2,846.
Do ..	do ..	do ..	14 ,, ,,	do ..	do ..	do ..	9 3 14	Part within portions 953, 954, 955, and 956. Plan S. 4,246-1,660.	Ms. Ls. 1923-2,863.

[6447] Sydney, 13th April, 1923.

RESERVES FROM SALE AND LEASE GENERALLY.

IT is hereby notified that, in pursuance of the provisions of the 28th and 29th sections of the Crown Lands Consolidation Act, 1913, the Crown Lands hereunder described shall be reserved from sale for the public purposes hereinafter respectively specified, and reserved and exempted from lease generally, and they are reserved and exempted accordingly.

W. E. WEARNE, Minister for Lands.

CENTRAL DIVISION.

For Public Recreation.

Land District of Corowa, and Coreen Shire.

No. 56,118 from sale (56,119 from lease generally). County of Hume, parish of Corowa, containing an area of 14 acres. The Crown Lands within the boundaries of portion 343. Plan H. 3,105-1,668.
[Aln. 1922-7,102]

Land District of Temora, and Narraburra Shire.

No. 56,120 from sale (56,121 from lease generally). County of Bland, parish of Wallundry, containing an area of 4 a. 3 r. The Crown Lands within the boundaries of portion 52, of 4 a. 3 r. Plan B. 2,800-1,946 Roll.
[Ms. 1923-1,144]

[6448] Sydney, 13th April, 1923.

RESERVES FROM SALE.

IT is hereby notified that, in pursuance of the provisions of the 29th section of the Crown Lands Consolidation Act, 1913, the Crown Lands hereunder described shall be and are hereby temporarily reserved from sale, as hereinafter specified.

W. E. WEARNE, Minister for Lands.

EASTERN DIVISION.

From Sale generally.

Land District of Murwillumbah, and Tweed Shire.

No. 56,113. County of Rous, parish of Terranora, containing an area of 9¾ acres. The Crown Lands bounded by portions 133, 36, 134, and road of variable width on frontage to Cobaki Creek.

Note.—Includes part (9¾ acres) of C.R. 819, notified 27th February, 1882, revoked this day.
[Ms. Ls. 1923-2,977]

Land District of Armidale, and Dumaresq Shire.

No. 56,114. County of Sandon, parish of Armidale, contaning an area of 9 acres 3 roods 14 perches. The Crown Lands within the boundaries of portions 953, 954, 955, and 956. Plan S. 4,246-1,660.
[Ms. Ls. 1923-2,863]

No. 56,115. County of Sandon, parish of Armidale, containing an area of 16 acres 1 rood 10 perches. The Crown Lands within the boundaries of portion 950. Plan S. 4,245-1,660.
[Ms. Ls. 1923-2,846]

[6452] Sydney, 13th April, 1923.

NOTIFICATION SETTING APART CROWN LANDS FOR ADDITIONAL CONDITIONAL PURCHASES, CONDITIONAL LEASES, ADDITIONAL CONDITIONAL PURCHASE LEASES, ADDITIONAL HOMESTEAD SELECTIONS, ADDITIONAL HOMESTEAD FARMS, ADDITIONAL SETTLEMENT LEASES, OR ADDITIONAL CROWN-LEASES.

IT is hereby notified that, in pursuance of the provisions of section 85 of the Crown Lands Consolidation Act, 1913, the Crown Lands comprised within the areas hereunder described are hereby set apart for additional conditional purchases or conditional leases (not being conditional leases taken up in virtue of and at the same time as original conditional purchases within the same area), additional conditional purchase leases, additional homestead selections, additional homestead farms, additional settlement leases, or additional Crown-leases, and shall become and be available therefor on and after the 21st May, 1923. It is further notified that the price of the land for additional conditional purchase, or the capital value upon which provisional rental (where required) shall be lodged, shall be as hereinafter respectively specified, except that the provisional rental to be lodged with an application for a conditional lease or an additional settlement lease, shall be 2d. per acre. Any additional holding acquired shall be subject to the same conditions (if any, and where applicable) which attach to the particular original holding in virtue of which the additional holding was applied for.

Note.—All information may be obtained from, and all forms of application will be filled in by, the Crown Lands Agent free of cost, if so desired by the applicant.

W. E. WEARNE, Minister for Lands.

EASTERN DIVISION.

Land District of Bathurst, and Oberon Shire.

Price and capital value, 10s. per acre.

County of Westmoreland, parish of Blenheim, containing an area of about 147 acres. The Crown Lands bounded by portions 146, 102, 106, 97, 144, 192, 114, and 115, and the westernmost boundary of Crown-lease Area 3,988, notified this day.
[Ms. 1923-2,606]

CENTRAL DIVISION.

Land District of Coonabarrabran, and Coolah Shire.

Partly within Weetaliba preferential occupation license No. 8a.

Price and capital value, 10s. per acre.

County of Napier, parish of Piambra, containing an area of about 790 acres. The Crown Lands within the boundaries as shown by blue edging on tracing marked "H.E." with papers Misc. 1922-990.

Note.—Includes part (about 350 acres) of reserve 33,502 from sale or lease other than improvement lease, notified 2nd November, 1901; and part (about 440 acres) within reserve from sale and lease under section 228 Crown Lands Consolidation Act, 1913, which parts are hereby revoked.
[Ms. 1922-10,691]

Price and capital value, £1 7s. 6d. per acre.

County of Napier, parish of Piambra, containing an area of about 1,637 acres. The Crown Lands within the boundaries as shown by brown edging on tracing marked "H.E." with papers Misc. 1922-990.

Note.—Includes part (about 54 acres) of water reserve 187, notified 28th December, 1865; and part (about 1,637 acres) of reserve 33,502 from sale or lease other than improvement lease, notified 2nd November, 1901, which parts are hereby revoked.
[Ms. 1922-10,691]

[6451] Sydney, 13th April, 1923.

NOTIFICATION SETTING APART CROWN LANDS FOR AN ADDITIONAL SUBURBAN HOLDING.

IT is hereby notified that, in pursuance of the provisions of section 129a of the Crown Lands Consolidation Act, 1913, the Crown Lands comprised within the area hereunder described is hereby set apart for an additional suburban holding, and shall become and be available therefor on and after the 14th May, 1923. It is further notified that the capital value upon which rental shall be lodged shall be £90. Any additional holding acquired shall be subject to the same conditions (where applicable) which attach to the particular original holding in virtue of which the additional holding was applied for.

Note.—All information may be obtained from, and all forms of application will be filled in by, the Crown Lands Agent free of cost, if so desired by the applicant.

W. E. WEARNE Minister for Lands.

EASTERN DIVISION.

Metropolitan Land District, and Hornsby Shire.

County of Cumberland, parish of South Colah, containing an area of 5 acres. The Crown Lands within the boundaries of portion 312. Plan C. 2,849-2,030.

Note.—Reserve 47,504 from sale (47,505 from lease generally for rubbish depot), notified 14th February, 1912 (5 acres), included in the above, is hereby revoked.
[Ms. 1923-2,952]

[6445] Sydney, 13th April, 1923.

ALTERATION OF DESIGN OF THE LIMITS OF THE SUBURBAN LANDS ATTACHED TO THE VILLAGE OF WANDERA.

IT is hereby notified, for public information, that, under the provisions of section 23 of the Crown Lands Consolidation Act, 1913, the design of the limits of the suburban lands attached to the village of Wandera is hereby altered by excising from such lands the part within Homestead Farm Area 1,476, notified this day, and by closing certain roads within and bounding the part excised.
[Ms. 1922-9,133]

W. E. WEARNE, Minister for Lands.

[6446] Sydney, 13th April, 1923.

ALTERATION OF LAND DISTRICT BOUNDARY.

IT is hereby notified, for public information, that, in pursuance of the provisions of section 8 of the Crown Lands Consolidation Act, 1913, the undermentioned land within the Land Districts of Coonamble and Coonabarrabran, shall be, and is hereby declared to be wholly within the Land District of Coonamble.

W. E. WEARNE, Minister for Lands.

County of Gowen, parishes of Caraghnan and Woorut, area about 12,930 acres, being block A of Crown-lease Area 3,984, notified this day.
[Ms. 1923-2,785]

[6450] Sydney, 13th April, 1923.

ALTERATION OF LAND DISTRICT BOUNDARY.

IT is hereby notified, for public information, that, in pursuance of the provisions of section 8 of the Crown Lands Consolidation Act, 1913, the undermentioned land within the Land District of Forbes, shall be, and is hereby declared to be wholly within the Land District of Parkes.

W. E. WEARNE, Minister for Lands.

CENTRAL DIVISION.

County of Cunningham, parish of Carroboblin, containing an area of about 201 acres. The lands within the boundaries of portions marked broad-arrow, and being surrendered parts of portions 141 and 142, and road on the north thereof. Plans Ms. 1,222 and 1,223 Fs.

[Aln. 1922-8,599]

[6449] Sydney, 13th April, 1923.

CROWN LANDS NOT AVAILABLE FOR SETTLEMENT UNTIL FURTHER NOTIFICATION.

IN pursuance of the provisions of section 84 of the Crown Lands Consolidation Act, 1913, it is hereby notified that the Crown Lands comprised within the tracts or areas hereunder described shall not be available for the purpose of any application until a further notification has been published in the Gazette.

W. E. WEARNE, Minister for Lands

CENTRAL DIVISION.

Land District of Narrabri, and Namoi Shire.

County of White, parish of Cook, containing an area of about 1,520 acres. The Crown Lands within the boundaries of that part of Pilliga East State Forest No. 266, revoked this day.
[Ms. 1923-2,654]

EASTERN DIVISION.

Land District of Milton, and Clyde Shire.

County of St. Vincent, parish of Albert, containing an area of about 500 acres. The Crown Lands within the boundaries of that part of Boyne State Forest No. 147, dedicated 4th November, 1914, revoked this day.
[Ms. 1923-2,652]

Land District of Queanbeyan, and Gunning Shire.

County of Murray, parish of Purrorumba, containing an area of 560 acres. The Crown Lands within portions 64 and 65 M. 4,111 and 4,112-1,956.
[Ms. 1923-3,508]

[6457] Sydney, 13th April, 1923.

ERRATUM.

IN the notification in the Government Gazette, 6th April, 1923, of reserves from sale and lease generally, folio 1843, for reserve No. "56,161" read "56,101."
[W.L.B. 1923-325]

W. E. WEARNE, Minister for Lands.

Private Advertisements.

REAL PROPERTY ACT.

Notice of Intended Registration of Surrender of Lease without Production of the Duplicate of the Lease.

In the matter of the lease dated 29th June, 1917, No. A321224, Mary Duesbury to Henry Backcoller, over the whole of the land comprised in Certificate of Title, Vol. 1,986, Fol. 202. Land: 2 r. 30 p., being lots 55-58, incl. d.p. 4,180, cnr. of Lawrypde. and Trewyn-rd., Balmoral, Mosman.

NOTICE is hereby given of my intention to register a surrender of the above lease after the expiration of twenty-one days from the date hereof, without production of the duplicate of the lease.

W. G. H-WILLIAMS,
13th April, 1923. Registrar-General.
3909 9s.

NOTICE OF CHANGE OF NAME.

WE, William Louis Scott, Helen Amy Scott, and Dulcie Mildred Scott, heretofore called and known by the names of William Louis Machejefski, Helen Amy Machejefski, and Dulcie Mildred Machejefski (minors), of Tenterfield, hereby give notice that on and after the first day of April, 1923, we formally and absolutely renounced, relinquished, and abandoned the use of our said surname Machejefski, and then assumed and adopted and determined thenceforth on all occasions whatsoever to use and subscribe the surname of Scott, instead of the said surname of Machejefski.

Dated this 9th day of April, 1923.

W. L. MACHEJEFSKI.
HELEN AMY MACHEJEFSKI.
DULCIE MILDRED MACHEJEFSKI.
3899 8s.

NOTICE.—I, Albert Theodore Heath, heretofore called and known by the surname of Hecht, hereby give public notice that by deed poll, dated the twenty-third day of March, 1923, duly executed and attested and filed in the Supreme Court of New South Wales, in Equity, I formally and absolutely renounced and abandoned the said surname of Hecht, and declared that I had assumed and adopted and intended thenceforth upon all occasions whatsoever to use and subscribe the name of Heath, instead of Hecht, and so as to be at all times thereafter called, known, and described by the surname of Heath exclusively.

Dated this 25th day of March, 1923.

A. T. HEATH.
3926 7s.

DISSOLUTION OF PARTNERSHIP.

NOTICE is hereby given that the partnership hitherto existing between Ernest William Anderson and William Henry Rogers, who have been carrying on the business of builders at Bingara under the name of "Anderson and Rogers," has this day been dissolved by mutual consent. All accounts against the firm will be paid upon same being properly rendered on or before 30th April next.

Dated at Bingara, N.S.W., this 27th day of March, A.D. 1923.

E. W. ANDERSON.
W. H. ROGERS,

Witness to both signatures,—
T. D. Ryan,
Solr., Bingara.

3867 8s.

NOTICE is hereby given that the partnership hitherto subsisting between Charles Leslie Sunderland, Herbert John Vince, and Edmund Gerald Sherwood, carrying on business as estate agents, 10 Castlereagh-street, Sydney, is dissolved by mutual consent. All moneys owing to or by the said firm will be received or paid by Herbert John Vince and Edmund Gerald Sherwood, at Sunnybank, McMillan-road, Artarmon.

Dated this 11th day of April, 1923.

C. L. SUNDERLAND.
H. J. VINCE.
E. G. SHERWOOD.

3895 6s.

NOTICE is hereby given that the partnership heretofore subsisting between Frank George O'Brien, of Marrickville, merchant, Norman Russell Mackay, of Haberfield, merchant, William John Rollings, of Hurstville, merchant, and Albert Ernest Barnes, of Camperdown, merchant, trading and carrying on business as glass merchants, mirror manufacturers, bevellers, and silverers, at 104 Parramatta-road, Stanmore, under the firm name or style of Silvarite Glass Company, has been dissolved as from the fifteenth day of January last past so far as concerns the said Albert Ernest Barnes, who retires from the said firm. All debts due to and owing by the said late firm will be received and paid respectively by the said Frank George O'Brien, Norman Russell Mackay, and William John Rollings, who will continue to carry on the said business in partnership under the said style or firm name of Silvarite Glass Company.

Dated this fifth day of April, A.D. 1923.

FRANK G. O'BRIEN.
N. R. MACKAY.
W. J. ROLLINGS.

Witness,—L. Kirkby.

A. E. BARNES.

Witness,—W. S. Deane.
Solr., Sydney.

3881 12s.

NOTICE is hereby given that the partnership heretofore subsisting between William O'Connell Bligh and Francis Charles Richard Wiggins, carrying on business as estate agents at Blackheath, under the style or firm of Wiggins and Bligh, has been dissolved by mutual consent from the first day of January, one thousand nine hundred and twenty-three, so far as concerns the said William O'Connell Bligh, who has retired from the said firm.

Dated the 10th day of April, 1923.

FRANCIS C. R. WIGGINS.
W. O'C. BLIGH.

3916 6s.

NOTICE is hereby given that the partnership heretofore existing between us the undersigned Frederick Gordon Buchanan and Percy David Brown (trading as Buchanan & Brown, grocers, of Great North Road, Five Dock), has been dissolved by mutual consent as from the seventh day of March, one thousand nine hundred and twenty-three, the said Percy David Brown having retired from the said business as from that date, and the said business from that date has been carried on by the said Frederick Gordon Buchanan, who will pay all debts due by and receive all moneys due to the said firm.

Dated this sixth day of April, 1923.

F. G. BUCHANAN.

Witness to the signature of Frederick Gordon Buchanan,—
G. Flood, J.P.

P. D. BROWN.

Witness to the signature of Percy David Brown,—
G. Flood, J.P.

3919 10s.

NOTICE is hereby given that the partnership heretofore subsisting between us, the undersigned, Edward Chambers and Archibald Robert Fitch, in the trade or business of builders, carried on at Ashfield, near Sydney, in the State of New South Wales, under the style of Chambers and Fitch, was dissolved on the eleventh day of April instant by mutual consent. All debts due and owing by the late firm will be received and paid respectively by the undersigned, Archibald Robert Fitch, by whom the business will in future be carried on at Riverview-street, Ryde, under the style or firm of A. R. Fitch.

Dated this eleventh day of April, one thousand nine hundred and twenty-three.

E CHAMBERS.
A. R. FITCH.

Witness,—
Edgar N. Poole,
Solicitor,
113 Pitt-street, Sydney.

3920 8s.

NOTICE is hereby given that the partnership hereby subsisting between Richard Flack and John Dudley Brown, carrying on business as Butchers, at Freshwater, near Manly, under the firm name of "Flack and Brown," has this day been dissolved by mutual consent. The said business will be continued by the said Richard Flack, who will receive all debts due to the said firm and discharge all liabilities thereof.—Dated this 11th day of April, 1923.

RICHARD A. FLACK,
JOHN DUDLEY BROWN.

Witness to both signatures :—
Roy L. Head,
Articled Clerk,
Care of Clayton and Utz., Solicitors,
Sydney.

3950 9s. 6d.

NOTICE is hereby given that the partnership heretofore existing between Lily Augusta Wallace (the wife of Thomas Melville Wallace), Martin Anderson, and Douglas Leslie, carrying on business as engineers, 310 George-street, Sydney, and lately at Woolloomooloo, under the style or firm of "Wallace, Anderson & Co.," has been dissolved as and from the first day of March, one thousand nine hundred and twenty-three (so far as concerns the said Lily Augusta Wallace, who retires from the said firm). All debts due to and owing by the said late firm will be received and paid respectively by the abovenamed Martin Anderson and Douglas Leslie, who will continue to carry on the said business under the style or firm of "Martin, Anderson, & Co."

Dated this twenty-ninth day of March, one thousand nine hundred and twenty-three.

LILY A. WALLACE.
MARTIN ANDERSON.
DOUGLAS LESLIE.

Witness to all signatures—
Alfred G. Young,
Solicitor,
Sydney.

3882 11s.

NOTICE OF DISSOLUTION OF PARTNERSHIP.

NOTICE is hereby given that the partnership formerly existing between Peter Street and Roderick Goodyer, carrying on business in Murwillumbah as solicitors, under the firm name of Street and Goodyer, has been dissolved, as from the 31st March, 1923. All debts owing to or by the said late firm will be received or paid by either of the undersigned.

Dated this fourth day of April, 1923.

P. STREET,
Queen-street, Murwillumbah.

R. GOODYER,
Commercial Bank Chambers, Murwillumbah.

3883 6s.

PICTORIAL ADVERTISING LIMITED.

NOTICE is hereby given, in pursuance of section 141 of the Companies Act, 1899, that a General Meeting of the Members of the abovenamed Company will be held at Vickery's Chambers, 82 Pitt-street, Sydney, on Friday, the eighteenth day of May, 1923, at three o'clock in the afternoon, for the purpose of having an account laid before them showing the manner in which the winding-up has been conducted, and the property of the Company disposed of.

Dated the twelfth day of April, 1923.

W. J. CHANDLER,
Liquidator.

3912 6s.

MARQUETTS LIMITED, NEWCASTLE.

Extraordinary Resolution.

Passed, 14th March, 1923; confirmed, 29th March, 1923.

NOTICE is hereby given that at an Extraordinary General Meeting of Shareholders of Marquetts Limited, duly convened and held at the registered office, Tyrrell House, Telford-street, Newcastle, on Wednesday, 14th day of March, 1923, the following subjoined Resolutions were duly passed by the required majority of Shareholders present; and at a subsequent Extraordinary General Meeting of the said Company, also duly convened and held on Thursday, 29th day of March, 1923, at 3 p.m., the subjoined Special Resolutions were duly confirmed by the required majority of Shareholders present:—

1. That the Company be wound up voluntarily, and Mr. Roy Carter Vidal, Public Accountant, Newcastle, be appointed Liquidator for the purpose of such winding-up.
2. That the said Liquidator be authorised and instructed to dispose of the whole of the goodwill and other assets of the Company to another Company to be registered under the same name, and to consent to such registration.
3. That the consideration for the sale of such goodwill and assets be satisfied by the allotment to the said Liquidator of two thousand one hundred (2,100) fully paid-up shares of £1 each in the new Company.

D. W. MULHOLLAND,
Chairman of the Confirmatory Meeting.

Newcastle, 29th March, 1923.

3880 14s.

MESSRS. CLAUDE R. OGDEN AND COMPANY LIMITED.

Special Resolution.

Passed, 27th February, 1923; confirmed, 26th March, 1923.

AT an Extraordinary General Meeting of the Members of Claude R. Ogden and Company Limited, duly convened and held on the 27th day of February, 1923, the subjoined Special Resolution was duly passed; and at a subsequent Extraordinary General Meeting of the Members of the said Company, also duly convened and held on the 26th day of March, 1923, the subjoined Special Resolution was duly confirmed:—

Resolution.

That this Company, all liabilities of which have been discharged, be voluntarily wound up.

That Mr. S. T. Jacobs, A.I.I.A., be appointed Liquidator for the purpose of winding-up the affairs and distributing the property of the Company.

C. R. OGDEN,
Chairman of Confirmatory Meeting.

C. A. SMITH,
Secretary to Company.

3863 10s.

MUNICIPALITY OF WYALONG.

NOTICE.—Mr. Charles Hardie has been appointed Inspector of Slaughter-yards, &c., for the Municipality of Wyalong, under the Cattle Slaughtering Act.

J. CHUDLEIGH,
Town Clerk.

3914 4s.

MUNICIPALITY OF PARKES.

Inspector of Slaughter-houses and of Cattle Intended for Slaughter.

NOTICE is hereby given that Mr. James Carson has been duly appointed Inspector to the abovementioned Council under the provisions of the Cattle Slaughtering and Diseased Animals and Meat Act, 1902, in place of Sergeant R. Fraser.

ALFRED E. FOX,
Town Clerk.

Council Chambers, Parkes,
11th April, 1923.

3915 6s.

OVERDUE RATES.

Municipality of Hurstville.

Land to be sold for default.

THE following persons are required to take notice that the Council of the Municipality of Hurstville has applied to the Public Trustee to sell the lands specified below against their names, of which they appear to be the registered owners, for overdue rates amounting to the sums mentioned in each case, and that in default of earlier payment to the Public Trustee of the said rates and all interest, charges, and expenses in connection with the said applications and proceedings by the Public Trustee, the said land will be offered for sale at public auction.

Frank Lee Alexander, of Granville, and Alfred Humphrey, overdue rates £9 11s. 9d.; land, lot 3, section 3, Bassett-street, Hurstville.

Carl August Andersson, of Sydney, overdue rates £9 4s. 5d.; land, lots 134, 135, d.p. 3,315, Hampden-street, Penshurst.

Samuel Birnie, of Sydney, overdue rates £11; land, lot 13, section B, d.p. 3,418, Carruthers-street, Penshurst.

Anglo Investment Finance and Land Company, overdue rates £30 12s. 9d.; land, part of 100 acres granted to James Davis, Belmore-street, Peakhurst.

Sarah Louisa Cockroft, of Leichhardt, overdue rates £17 1s. 3d.; land, lot 22, section 2, Apsley-street, Penshurst.

Isabella D'Arcy, of Roseville, and the Mont De Piete Deposit and Investment Company, overdue rates £19 7s. 1d.; land, lots 1 and 2, section 6, d.p. 3,111, Bassett and Dudley streets, Hurstville.

Bartomi Faverjon, of Penshurst, overdue rates £19 14s. 6d.; land, lot 7, section 6, d.p. 2,831, Nelson-street, Penshurst.

Arthur Gray Hudson, of Tempe, overdue rates £13 2s. 9d.; land, lots 137, 138, and 139, section 3, d.p. 3,181, Universal-street, Penshurst.

Sophia Hertz Hunt, overdue rates £61 9s. 1d.; land, lots 34 and 35, Gloucester-road, Hurstville.

Alfred Hood Kidson, of Sydney, overdue rates £19 9s. 3d.; land, lot 8, section C, d.p. 2,831, Nelson-street, Penshurst.

Agnes Lowry, of Sydney, overdue rates £74 14s. 9d.; land, lots 1 to 6 inclusive, section 6, d.p. 3,181, Kemp-street and Mort's-road, Mortdale.

Johanna Lynch, of Sydney, overdue rates £10 4s. 2d.; land, lots 145 and 146, section A, d.p. 3,315, Hampden-street, Penshurst.

Mary Madigan, of Sydney, overdue rates £12 16s. 1d.; land, lots 130 to 133 inclusive, Hampden-street, Penshurst (d.p. 3,315).

John McCann, of Sydney, overdue rates £24 9s. 2d.; land, lot 6, section D, d.p. 2,831, Austral-street, Penshurst.

Mark Moss, overdue rates £36 0s. 7d.; land, lot 13, Forest-road, Penshurst.

John Plumb, of Sydney, overdue rates £13 6s. 7d.; land, lot 1, section A, d.p. 1,702, Forest-road, Hurstville.

Benjamin Rittenburg, overdue rates £25 14s. 11d.; land, lot 14, Forest-road, Penshurst.

Walter John Scott, of Waverley, overdue rates £10 0s. 8d.; land, lots 11 and 12, section B, d.p. 3,418, Carruthers-street, Penshurst.

Joseph Daniel Single, overdue rates £23 13s. 1d.; land, lot 7, section 1, Oatley-parade, Oatley.

William Southwell, of Marrickville, overdue rates £16 11s. 4d.; land, lot 33, section 3, d.p. 1,769, Belmore-road, Hurstville.

William Tarren Tate, of Rockdale, and John Fleetwood Angus, of Kogarah, overdue rates £28 9s. 10d.; land, part of lot 16, d.p. 4,739, Forest-road and Connelly-street, Penshurst.

The Universal Land and Deposit Bank Ltd. and William Holmes, overdue rates £19 19s. 5d.; land, lot 90, section C, Cronulla-street, Hurstville.

Claude Sidney Watson, of Paddington, overdue rates £15 11s. 9d.; land, lot 47, d.p. 8,011, Carrington-avenue, Hurstville.

The Sydney and Provincial Land and Building Co. (in liquidation), overdue rates £18 0s. 9d.; land, lot 45, d.p. 1,866, Taunton-road, Hurstville.

William Whitfield and William Elliott, overdue rates £11 9s. 6d.; land, lots 16, 17, section 9, d.p. 3,230, Peakhurst Park road, Oatley.

T. W. GARRETT,
Public Trustee.

Sydney, 10th April, 1923.

3888 £2 6s.

MUNICIPALITY OF HAY.

NOTICE is hereby given that the Council of the abovenamed Municipality now proclaims the gates, as described in the Schedule hereto, to be Public Gates under section 4 of the above statute.

F. DALLAS,
Deputy Town Clerk.

Council Chambers, Hay,
6th April, 1923.

SCHEDULE.

No. 6, Jerilderie-road, 7 miles south from Hay, on south-eastern corner of the Temporary Common.
No. 7, Deniliquin-road, 6¾ miles south from Hay, on southern boundary of the Temporary Common.
No. 8, Thelangerin-road, 3 miles north from Hay, on north-western corner of the Permanent Common.
No. 9, Bye road, off Thelangerin-road, 2½ miles north from Hay, on north-eastern corner of the Permanent Common.

3877 10s.

MUNICIPALITY OF WILLOUGHBY.

IMPOUNDING OFFICER.

NOTICE is hereby given that Ernest Oswald Devonish Fox has been appointed Impounding Officer to this Council.

G. A. BAILEY,
Town Clerk.

Willoughby Town Hall,
Chatswood, 9th April, 1923.

3913 5s.

SHIRE OF KYOGLE.

THE Council of the Shire of Kyogle hereby notify and declare the following to be noxious plants within the area of the Council, viz.:—

Centaurea Solistitialis, or St. Barnaby's Thistle, and Datura Stramonium or Thorn Apple or False Castor Oil.

By order of the Council.

T. AIREY,
Acting Shire Clerk.

Kyogle, 26th March, 1923.

3794—2 12s.

SHIRE OF CANOBOLAS.

PUBLIC GATES ACT, 1901.

NOTICE is hereby given that the Council of the Shire of Canobolas has granted Mr. Richard Dwyer, of Lewis Ponds, permission to erect one public gate across road from Treganowan to Lewis Ponds at a point about five chains from the southern boundary of portion 1, parish Worcester, county Bathurst. The said permit is granted subject to the provisions of the Public Gates Act, 1901, and Ordinance 59 of the Local Government Act, 1919.

CHARLES T. FLEMING,
Shire Clerk.

9th April, 1923.

3889 7s.

SHIRE OF PATRICK PLAINS.

PUBLIC GATE—PRELIMINARY NOTICE.

NOTICE is hereby given that a Public Gate, as decribed hereunder, has been applied for by Leslie Glass, under the provisions of the Public Gates Act, 1901, and the Local Government Act, 1919; and all persons interested are invited to state, within twenty-eight days from the publication of this notice, their objections (if any) to the granting of such application.

J. McLACHLAN,
Shire Clerk.

Application No. 36. Applicant, Leslie Glass. Description: Gate not less than 11 feet wide, on road in portion 192, at its junction with road separating that portion from portion 24, parish of Warkworth, county of Northumberland.

3876 10s.

BURREN BORE WATER TRUST.

NOTICE.—I, Cyril Wolseley Forde, of Walgett, the Returning Officer duly appointed to hold an election of two Trustees for the Burren Bore Water Trust, do hereby notify that an election was held on the 31st day of March, 1923, at the Trust's Office, at Walgett, and that Messrs. Arthur Ernest Slack-Smith, of "Lochmohr," Burren Junction, and Henry William Jones, of "Plain View," Burren Junction, were duly elected for the triennial period commencing 31st March, 1923.

Dated at Walgett, this 31st day of March, 1923.

C. W. FORDE,
Returning Officer.

3901 7s.

BEGA PERMANENT COMMONS TRUST.

NOTICE TO COMMONERS—ELECTION OF TRUSTEE.

A Special Meeting of Commoners will be held in the Bega School of Arts on Monday, 23rd April, 1923, at 12 noon.

Business: To elect a Trustee in place of Mr. J. A. Howard, who has resigned.

By order of the Trustees,

H. J. B. GRIME,
Secretary.

6th April, 1923.

3874 6s.

BOGGABILLA COMMON.

BALANCE-SHEET for Year ending 31st December, 1922.

EXPENDITURE.	£	s.	d.
Quarter ending 31st March	10	10	9
30th June	4	13	6
30th September	(Nil)		
31st December	9	3	4
Credit balance in Bank	16	8	9
	£40	16	4

RECEIPTS.	£	s.	d.
Credit balance from 1921	0	16	10
Agistment fees for quarter ending 31st March ...	19	8	3
3 th June... ...	16	11	0
30th September ...	(Nil)		
31st December ...	4	0	3
	£40	16	4

Audited and found correct:

W. A. BENEKE, B. COLLINS, } Auditors.

12th February, 1923.

3868 14s.

ALECTOWN COMMON.

BALANCE-SHEET for Year ending 31st December, 1922.

DR.	£	s.	d.
To Credit balance, 1921	13	2	9
Common fees for 1922	56	4	1
	£69	6	10

CR.	£	s.	d.
By Ranger's fees, fourth quarter, 1921	9	15	0
Secretary's salary, fourth quarter, 1921 ...	2	0	0
Audit of books for 1921	1	0	0
Ranger's fees for first quarter, 1922	9	15	0
Burr-cutting (W. Stanes)	1	5	0
Ranger's fees, second quarter, 1922	9	15	0
Secretary's fees, first quarter, 1922	2	0	0
Secretary's fees for three weeks, third quarter, 1922	0	10	0
Digging out rabbits (A. Ash)	4	0	0
Erecting fence to pound yard (A. Ash) ...	3	18	0
Ranger's fees, third quarter, 1922	9	15	0
Secretary's fees, part of third quarter, 1922 ...	1	10	0
Building yards to poison rabbits (J. Mall) ...	1	0	0
Secretary's fees, second quarter, 1922	2	0	0
Petty cash, as per petty cash book	0	7	6
Cash in hand, 31st December, 1922	0	6	0
Credit balance	10	16	4
	£69	6	10

I have examined the books of Alectown Common, and find this to be a correct statement of accounts.

THOS. HEWITT.

3885 18s.

STATEMENT of RECEIPTS and EXPENDITURE of the PASTURES PROTECTION BOARD, at WAGGA WAGGA, for the Year ending 31st December, 1922.

GENERAL ACCOUNT.

Receipts.	£ s. d.	£ s. d.
To War Loan Bonds	.....	200 0 0
Balance at Union Bank on 31st December, 1921	60 18 4	
Less unpresented cheques...	8 1 9	
		52 16 7
Credit at Government Savings Bank on 31st December, 1921	.....	706 4 11
Cash in hand on 31st December, 1921	.....	3 10 4
Amount of deposit at Union Bank on 31ts December, 1921	.....	856 19 2
Arrears of assessment 1921, received	.....	103 2 9
Assessment levied on for year 1922—		
63,829 large stock, at 1½d. per head	398 18 7	
990,336 sheep, at ½d. per head	2,063 4 0	
Total assessment levied ...	2,462 2 7	
£ s. d.		
Less deductions for rabbit-proof fence 427 14 6		
Arrears owing ... 198 3 3		
	625 17 9	
		1,836 4 10
Assessments overpaid	.....	1 1 3
Fees for sheep brands, marks, and transfers	89 10 3	
Less cost of Gazette notice	8 1 6	
		81 8 9
Travelling charges, fines (net) penalties and appeal fees	189 3 4	
Less amount refunded ...	81 16 8	
		107 6 8
Police court—Fines		112 1 6
Interest on fixed deposit, £648 19s. 2d., at 5 per cent. per annum		64 17 6
Fixed or other deposit withdrawn and placed to credit of current account		1,054 19 2
Sale of forms		0 2 6
Deposits on applications for wire-netting	£ s. d. 31 10 0	
Less amount refunded ...	1 9 0	
		30 1 0
Exchange added to cheques		14 18 5
Other receipts in detail:—		
Interest on war loan bonds		9 10 0
Miscellaneous		2 18 5
Cheques recredited		4 13 6
Wire-netting instalments refunded to Board		92 19 4
		£5,335 16 7

Expenditure.	£ s. d.	£ s. d.
By Certificates issued and paid for skins and scalps, &c.—		
511 crows, at 3d., 744 crows, at 6d.	24 19 9	
12 eagle-hawks, at 1s.	0 12 0	
		25 11 9
Election expenses		63 0 10
Directors' travelling expenses		71 13 0
Salaries—Inspector of Stock		434 19 9
Rabbit Inspectors, 3 at £225 per annum		675 0 0
Secretary and assistant		354 0 0
Postage and telegrams		95 12 6
Telephone		12 10 11
Advertising		22 1 6
Stationery		86 6 6
Fuel		4 0 0
Rent and lighting		84 0 0
Contribution (sec. 26 P.P. Act), 3% on £2,095, 1921 revenue		62 16 11
Search fees		13 14 6
Auditing		20 0 0
Exchange		9 5 8
Fixed or other deposit withdrawn and placed to credit of current a/c		1,054 19 2
Premium on fidelity guarantee		0 13 6
Other expenditure in detail—		
C. Lyne, retiring allowance		152 1 0
Miscellaneous		174 17 10
Car upkeep, £113 0s. 8d.; delegates' fees, £31 10s.; equipment allowance, £58 6s. 8d.; office cleaning, £9; travelling allowance, rabbit inspectors, £75		286 17 4
Amount at fixed deposit on 31st December, 1922, £208 at 5 per cent., £300 at 4 per cent.		508 0 0
Cash in hand		0 0 6
Balance in Bank	£ s. d. 281 15 0	
Less unpresented cheques ...	7 1 9	
		274 13 3
Refund costs of Court		44 13 7
Interest on overdraft		11 11 6
Overdue wire-netting instalments paid by Board		500 0 0
Cr. at Government Savings Bank, 31st December, 1922		0 4 11
War Loan Bonds...		200 0 0
Returned cheques		78 8 2
Travelling allowance, Inspector of Stock ...		14 2 0
		£5,335 16 7

WIRE-NETTING ACCOUNT.

Receipts.	£ s. d.
To Credit balance on 31st December, 1921 ...	1 14 9
Amount received as principal	1,794 3 3
Amount received as interest	619 9 9
Amount received as fines re wire-netting instalments	69 16 9
Other item in detail—Refunded by Department—Amounts overpaid	3 2 8
	£2,488 7 2

Expenditure.	£ s. d.
By Minister for Lands	2,477 11 11
Other item in detail—	
Refunded to Fund Account...	5 17 10
Bank fee	0 5 0
Bank exchange, 1s., less 2d. overbanked ...	0 0 10
Credit balance on 31st December, 1922 ...	4 11 7
	£2,488 7 2

Dated at Wagga Wagga, this 16th day of March, 1923.

G. L. McNICKLE, Chairman.
GEORGE MITCHELL, Secretary.

"I certify that all the books and vouchers in the possession of the Board have been duly audited by me and found to be correct.

T. Collins, Auditor.

£4 6s.

STATEMENT of RECEIPTS and EXPENDITURE of the PASTURES PROTECTION BOARD at MENINDIE for the Year ending 31st December, 1922.

GENERAL ACCOUNT.

Receipts.	£ s. d.	£ s. d.
To Amount of Balance at Bank of Aus. on 31st December, 1921..	2,016 2 5	
Less unpresented cheques...	19 2 7	
		1,996 19 10
Cash in hand on 31st December, 1921	.....	27 1 2½
Arrears of assessment, 1921, received	.....	181 2 4
Assessment levied on for year 1922—		
13,597 large stock, at 2d. per head	113 6 2	
383,673 sheep, at 2s. 6d. per 100 head	479 11 10	
Unstocked land, at appraised value	467 0 0	
Total assessment levied ...	1,059 18 0	
Less fractions 1d., and 1d. o/s 31st Dec., 1921	0 0 2	
	1,059 17 10	
Less deductions for £ s. d. rabbit-proof fence 24 14 10		
Less arrears owing.. 46 13 0		
	71 7 10	
Amount received on account of levy		988 10 0
Fees for sheep brands, marks, and transfers	15 0 0	
Less cost of Gazette notice ...	3 15 0	
		11 5 0
Travelling charges, fines (net), penalties, and appeal fees...	166 7 5	
Less amount refunded ...	103 1 2	
		63 6 3
Exchange added to cheques ...	... ...	0 9 6
Other receipts in detail—		
Fine, re Davis		18 8 6
Refund from Treasury, 1920 revenue ...		2 1 8
" Western Land Board for scalps		278 0 0
		£3,567 4 3½

Expenditure.	£ s. d.	£ s. d.
By Certificates issued and paid for skins and scalps, &c.—		
638 native dogs, at 20s. per scalp	638 0 0	
289 eagle hawks, at 2s. 6d. per scalp...	36 2 6	
		674 2 6
Election expenses (Returning Officer) ...		2 2 0
Directors' travelling expenses		27 2 0
Salaries—Inspector of Stock (and travelling allowance)		597 8 0
Acting Stock Inspector		5 0 0
Secretary		115 0 0
Postage, and telegrams (Stock Inspector, £3; office, £11 9s. 4½d.)		14 9 4½
Telephone		17 15 10
Advertising		5 14 0
Stationery		9 6 5
Rent and lighting and office cleaning ...		43 13 6
Contribution (sec. 26 P.P. Act), 3 per cent. on 1921 revenue		63 2 4
Auditing		4 4 0
Exchange, interest, and cheque-books ...		5 4 2
Bank fee		0 10 0
Premium on fidelity guarantee		1 0 9
Other expenditure in detail—		
Post-office boxes 4B and 39B		4 0 0
Insurance, motor car		3 8 0
Registration, motor car		5 0 6
Legal expenses		3 4 5
Government Printer, brands and marks ...		1 16 0
Cash in hand (petty cash)		3 4 8
	£ s. d.	
Balance in Bank	1,224 11 0	
Less unpresented cheques ..	89 0 0	
		1,135 11 0
Maintenance motor car		114 4 10
Repayment loan to Treasury		711 0 0
		£3,567 4 3½

Dated at Broken Hill, this 17th day of March, 1923.

R. B. RANKEN, Chairman.
R. H. CALDER, Secretary.

I certify that all the books and vouchers in the possession of the Board have been duly audited by me, and found to be correct.

F. F. Hince, Auditor.

3878 £3 2s.

In the Supreme Court of New South Wales.

PROBATE JURISDICTION.

In the matter of the estate of Alexander McEwan, late of Broken Hill, in the State of New South Wales, stonemason, deceased.

PURSUANT to the Wills, Probate and Administration Act, 1898, and the Testator's Family Maintenance and Guardianship of Infants Act, 1916: Notice is hereby given that every creditor or other person having any debt or claim upon or affecting the estate of the abovenamed deceased, who died on or about the 15th day of December, 1922, and of whose estate letters of administration, with the will annexed, were, on the 5th day of March, 1923, granted by the Supreme Court of New South Wales to the Public Trustee, is hereby required to send particulars in writing of their debt or claim to the said Public Trustee on or before the 6th day of May, 1923, at the expiration of which time the said Public Trustee will proceed to distribute the assets of the said deceased amongst the persons entitled thereto, having regard to the debts or claims only of which he then has notice; and notice is hereby further given that the said Public Trustee will not be liable, for the assets or any part thereof so distributed, to any person of whose debt or claim he shall not have had notice at the time of such distribution.

T. W. GARRETT,
Public Trustee.

Culwulla Chambers,
67 Castlereagh-street, Sydney,
4th April, 1923.

3886 16s.

In the Supreme Court of New South Wales.

PROBATE JURISDICTION.

In the matter of the estate of Henrietta Valentine Nott, late of South Kensington, in the State of New South Wales, married woman, deceased.

PURSUANT to the Wills, Probate and Administration Act, 1898, and the Testator's Family Maintenance and Guardianship of Infants Act, 1916: Notice is hereby given that every creditor or other person having any debt or claim upon or affecting the estate of the abovenamed deceased, who died on or about the 27th day of January, 1923, and of whose estate administration was, on the 5th day of March, 1923, granted by the Supreme Court of New South Wales to the Public Trustee, is hereby required to send particulars in writing of their debt or claim to the said Public Trustee on or before the 9th day of May, 1923, at the expiration of which time the said Public Trustee will proceed to distribute the assets of the said deceased amongst the persons entitled thereto, having regard to the debts or claims only of which he then has notice; and notice is hereby further given that the said Public Trustee will not be liable, for the assets or any part thereof so distributed, to any person of whose debt or claim he shall not have had notice at the time of such distribution.

T. W. GARRETT,
Public Trustee.

Culwulla Chambers,
67 Castlereagh-street, Sydney,
4th April, 1923.

3865 16s.

In the Supreme Court of New South Wales.

PROBATE JURISDICTION.

In the matter of the estate of Josephine Eliza Buchanan, late of Carrington, in the State of New South Wales, widow, deceased, intestate.

PURSUANT to the Wills, Probate and Administration Act, 1898: Notice is hereby given that every creditor or other person having any debt or claim upon or affecting the estate of Josephine Eliza Buchanan, the abovenamed deceased, who died on or about the 11th day of May, 1919, and administration of whose estate was on the 4th day of August, 1920, granted by the Supreme Court of New South Wales to the Public Trustee, is hereby required to send particulars in writing of their debt or claim to the said Public Trustee on or before the 6th day of May, 1923, at the expiration of which time the said Public Trustee will proceed to distribute the assets of the said deceased amongst the persons entitled thereto, having regard to the debts or claims only of which he then has notice; and notice is hereby further given that the said Public Trustee will not be liable, for the assets or any part thereof so distributed, to any person of whose debt or claim he shall not have had notice at the time of such distribution.

T. W. GARRETT,
Public Trustee.

Culwulla Chambers,
67 Castlereagh-street, Sydney,
4th April, 1923.

3887 16s.

In the Supreme Court of New South Wales.

PROBATE JURISDICTION.

In the matter of the estate of Emily Waine, late of Hurstville, in the State of New South Wales, married woman, deceased.

PURSUANT to the Wills, Probate and Administration Act, 1898, and the Testator's Family Maintenance and Guardianship of Infants Act, 1916: Notice is hereby given that every creditor or other person having any debt or claim upon or affecting the estate of the abovenamed deceased, who died on or about the 11th day of January, 1923, and of whose estate administration was on the 26th day of March, 1923, granted by the Supreme Court of New South Wales to the Public Trustee, is hereby required to send particulars in writing of their debt or claim to the said Public Trustee, on or before the 14th day of May, 1923, at the expiration of which time the said Public Trustee will proceed to distribute the assets of the said deceased amongst the persons entitled thereto, having regard to the debts or claims only of which he then has notice; and notice is hereby further given that the said Public Trustee will not be liable, for the assets or any part thereof so distributed, to any person of whose debt or claim he shall not have had notice at the time of such distribution.

T. W. GARRETT,
Public Trustee.

Culwulla Chambers,
67 Castlereagh-street, Sydney,
9th April, 1923.

3902 16s.

In the Supreme Court of New South Wales.

PROBATE JURISDICTION.

In the will of William Charles Callaghan, late of Darlinghurst, in the State of New South Wales, gentleman, deceased.

PURSUANT to the Wills, Probate and Administration Act, 1898: Notice is hereby given that all creditors and other persons having any claims upon or being otherwise interested in the estate of the abovenamed deceased, who died at Sydney on the 19th day of January, 1923, and probate of whose will, dated the 13th day of January, 1923, was granted on the 27th day of February, 1923, to Blanche Constance Callaghan, the sole executrix named in the said will, are hereby required to send in full particulars in writing of such claims to the said executrix, in care of the undersigned, on or before the 11th day of May, 1923, after which date the said executrix will proceed to distribute the assets of the said deceased amongst the persons entitled thereto, having regard only to the claims of which she shall then have notice; and the executrix shall not be liable, for the said assets or any part thereof so distributed, to any person of whose claims he shall not have had notice at the time of such distribution.—Dated this 27th day of March, 1923.

COLLINS AND MULHOLLAND,
Proctors for the Executrix,
77 Castlereagh-street, Sydney.

3928 16s.

In the Supreme Court of New South Wales.

PROBATE JURISDICTION.

In the will of Archdeacon Philip Cassidy, late of Newtown, in the State of New South Wales, deceased.

PURSUANT to the Wills, Probate and Administration Act, 1898: Notice is hereby given that all creditors and other persons having any claims upon or being otherwise interested in the estate of the abovenamed deceased, who died at Sydney, on the 22nd day of December, 1922, and probate of whose will, dated the 9th day of August, 1916, was granted on the 12th day of February, 1923, to the Reverend Joseph Henry Morris and the Reverend Patrick Doherty, the executors named in the said will, are hereby required to send in full particulars in writing of such claims to the said executors in care of the undersigned, on or before the 11th day of May, 1923, after which date the said executors will proceed to distribute the assets of the said deceased amongst the parties entitled thereto, having regard only to the claims of which they shall then have notice; and the said executors shall not be liable, for the said assets or any part thereof so distributed, to any person of whose claim they shall not have had notice at the time of such distribution.—Dated this 27th day of March, 1923.

COLLINS AND MULHOLLAND,
Proctors for the Executors,
77 Castlereagh-street, Sydney.

3927 16s.

In the Supreme Court of New South Wales.

PROBATE JURISDICTION.

In the will of Bernard McKenna, formerly of Eudundah, near Narromine, but lately of Dubbo, retired grazier, deceased.

PURSUANT to the Wills, Probate and Administration Act, 1898, and pursuant to the Testator's Family Maintenance and Guardianship of Infants Act, 1916: Notice is hereby given that all creditors and other persons having any claims, debts, or demands of what kind soever upon or affecting the estate of the abovenamed deceased, who died on or about the 1st day of June, 1922, and probate of whose last will and testament was granted by the Supreme Court of New South Wales, in its Probate Jurisdiction, on or about the 15th day of September, 1922, to Elsie Isabel McKenna and Albert Dubbo Booth, the executors therein named, are required to send in particulars of such claims, debts, or demands to the said executors, or to the undersigned, on or before the 18th day of May next, at the expiration of which time the said executors will proceed to distribute the assets of the said deceased among the persons entitled thereto, having regard to the claims, debts, and demands only of which they shall then have had notice; and the said executors will not be liable, for the assets so distributed, to any person of whose claim, debt, or demand they shall not then have had notice at the time of such distribution.—Dated this 6th day of April, 1923.

BOOTH AND NELSON,
Proctors for the Executors,
Dubbo.

3917 16s.

In the Supreme Court of New South Wales.

PROBATE JURISDICTION.

In the will of Frances Grace Edwards, late of North Sydney, in the State of New South Wales, widow, deceased.

PURSUANT to the Wills, Probate and Administration Act, 1898, and to the Testator's Family Maintenance and Guardianship of Infants Act, 1916: Notice is hereby given that all creditors and other persons having any debt or claim upon or affecting the estate of the abovenamed deceased, who died on or about the 11th day of February, 1923, and probate of whose will was granted by the Supreme Court of New South Wales, in its Probate Jurisdiction, on the 19th day of March, 1923, to Walter Mullens Vindin, of 14 Castlereagh-street, Sydney, the executor named in the said will, are hereby required to send in particulars of their claim to the said Walter Mullens Vindin, on or before the 26th day of May, 1923, at the expiration of which time the said executor will proceed to distribute the assets of the said deceased among the persons entitled thereto, having regard to the debts and claims only of which he shall then have had notice; and the said executor will not be liable, for the assets so distributed, to any person of whose debt or claim he shall not have had notice at the time of such distribution.—Dated this 12th day of April, 1923.

ARTHUR NELSON LITTLEJOHN,
Proctor for the Executor,
14 Castlereagh-street, Sydney.

3922 16s.

In the Supreme Court of New South Wales.

PROBATE JURISDICTION.

In the will of Joshua Page, late of Coonamble, in the State of New South Wales, tank sinker, deceased.

PURSUANT to the Wills, Probate and Administration Act, 1898, and the Testator's Family Maintenance and Guardianship of Infants Act, 1916: Notice is hereby given that all creditors and other persons having any claims upon or being otherwise interested in the estate of the abovenamed deceased, who died at Coonamble on the 21st day of September, 1922, are hereby required to send in full particulars of their claims to the undersigned, the proctor for the administratrix of the estate of the said deceased, before the 26th day of May next, after which date the said administratrix will proceed to distribute the assets of the said deceased amongst the parties entitled thereto, having regard to the claims of which she shall then have notice; and the said administratrix shall not be liable, for the assets or any part thereof so distributed, to any person of whose claim she shall not have had notice at the time of such distribution.—Dated this 6th day of April 1923.

J. D. Y. BUTTON,
Proctor for the Executrix,
Aberford-street, Coonamble.

3897 16s.

In the Supreme Court of New South Wales.

PROBATE JURISDICTION.

In the will of Benjamin Dyson, late of Bundarra, in the State of New South Wales, engineer, deceased.

PURSUANT to the Wills, Probate and Administration Act, 1898, and to the Testator's Family Maintenance and Guardianship of Infants Act, 1916: Notice is hereby given that all creditors and other persons having any debt or claim upon or affecting the estate of the abovenamed deceased, who died on or about the 28th day of July, 1922, and probate of whose will was granted by the Supreme Court of New South Wales, in its Probate Jurisdiction, on the 15th day of December, 1922, to Patrick Roger Little and Ernest Vivian Parker, the executors named in the said will, are hereby required to send in particulars of their claims to the said Patrick Roger Little and Ernest Vivian Parker, in care of the undersigned, the proctors for the said executors, on or before the 12th day of June, 1923, at the expiration of which time the said executors will proceed to distribute the assets of the said deceased among the persons entitled thereto, having regard to the debts and claims only of which they shall then have had notice; and the said executors will not be liable, for the assets so distributed, to any person of whose debt or claim they shall not have had notice at the time of such distribution.—Dated this 9th day of April, 1923.

BORTHWICK AND BUTLER,
Proctors for Executors,
Pastoral Chambers,
Byron-street, Inverell.

By their Agents,—
Rand and Drew,
2 Hunter-street, Sydney.

3907 16s.

In the Supreme Court of New South Wales.

PROBATE JURISDICTION.

In the will of William Short, late of Newtown, near Sydney, in the State of New South Wales, wheelwright, deceased.

PURSUANT to the Wills, Probate and Administration Act, 1898, and pursuant to the Testator's Family Maintenance and Guardianship of Infants Act, 1916: Notice is hereby given that all creditors and other persons having any claims or demands against or upon the estate of the abovenamed deceased, who died at Newtown aforesaid, on the 25th day of July, 1922, and probate of whose will was, on the 5th day of October, 1922, granted by the Supreme Court of New South Wales, in its Probate Jurisdiction, to Harold Thomas Morgan, the sole executor named in the said will, are hereby required to send in full particulars of their claims and demands upon the said estate to the said executor, at the office of the undersigned, on or before the 25th day of May, 1923, in default whereof the said executor will, after the lastmentioned date, proceed to administer the estate and distribute the assets amongst the parties entitled thereto, having regard only to the claims and demands of which he shall then have had notice; and the said executor will not be liable, for the assets or any part thereof so distributed, to any person of whose claim he shall not have had notice at the time of such distribution.—Dated this 12th day of April, 1923.

A. J. MORGAN,
Proctor for the Executor,
Ocean House,
34 Martin-place, Sydney.

3923 16s.

In the Supreme Court of New South Wales.

PROBATE JURISDICTION.

In the will of William Beith (also known as William Beit), late of the Queensland Club, Brisbane, in the State of Queensland, gentleman, deceased.

PURSUANT to the Wills, Probate and Administration Act, 1898, and pursuant to the Testator's Family Maintenance and Guardianship of Infants Act, 1916: Notice is hereby given that all creditors and other persons having any claims or demands against or upon the estate of the abovenamed deceased, who died at Brisbane aforesaid, on the 24th day of March, 1922, and probate of whose will granted by the Supreme Court of Queensland, on the 2nd day of November, 1922, to The Union Trustee Company of Australia, Limited, one of the executors named in the said will (power being reserved to make the like grant to Feo Patricia Beith and John Greville Stanley Beith, the other executors named in the said will or either of them when they shall respectively apply for the same, and in the case of the said John Greville Stanley Beith, when he shall attain the age of twenty-one years) was sealed with the seal of the Supreme Court of New South Wales, in its Probate Jurisdiction, on the 23rd day of February, 1923, are hereby required to send in full particulars of their claims and demands upon the said estate to The Union Trustee Company of Australia, Limited, at the office of the said Company, 15 O'Connell-street, Sydney, aforesaid, on or before the 25th day of May, 1923, in default whereof the said Company will, after the lastmentioned date, proceed to administer the estate and distribute the assets amongst the parties entitled thereto, having regard only to the claims and demands of which it shall then have had notice; and the said Company will not be liable, for the assets or any part thereof so distributed, to any person of whose claim it shall not have had notice at the time of such distribution.—Dated this 12th day of April, 1923.

HAROLD T. MORGAN AND MORGAN,
Proctors for The Union Trustee Company
of Australia, Limited,
Ocean House,
34 Martin-place, Sydney.

3924 16s.

In the Supreme Court of New South Wales.

PROBATE JURISDICTION.

In the estate of Samuel McKay, late of Knorrit Flat, in the State of New South Wales, grazier, deceased, intestate.

PURSUANT to the Wills, Probate and Administration Act, 1898: Notice is hereby given that all creditors and other persons having any claim upon or being otherwise interested in the estate of the abovenamed deceased, who died at Taree, on the 9th day of July, 1919, are hereby required to send in full particulars of their claims to the undersigned, the proctor for the administrator of the estate of the said deceased, before the 15th day of May next, after which date such administrator will proceed to distribute the assets of the said deceased amongst the parties entitled thereto, having regard only to the claims of which he shall then have notice; and the said administrator shall not be liable, for the assets or any part thereof so distributed, to any person of whose debt he shall not have notice at the time of such such distribution.—Dated this 10th day of April, 1923.

LEWIS ORMSBY MARTIN,
Proctor for the Administrator,
Taree.

3952 16s.

[Notice of Application for a Certificate of Discharge.]

In the Supreme Court of New South Wales. (22,447)

IN BANKRUPTCY.

Re Alexander Duncan Campbell, bankrupt, of Lockhart, in the State of New South Wales.

To the Official Assignee and Creditors.

TAKE NOTICE that I, Alexander Duncan Campbell, intend to apply to the Court, Supreme Court Building, Elizabeth-street, Sydney, on Monday, the 30th day of April, A.D. 1923, at 10 a.m., or as soon afterwards as the course of business will admit, that a Certificate of Discharge be granted to me, under and according to the provisions of the Bankruptcy Act, 1898.—Dated this 7th day of April, 1923.

A. D. CAMPBELL.

P. W. McCarthy,
Solicitor for the Bankrupt,
Lockhart.
By Stephen Ahern,
43 Hunter-street, Sydney.

3890 10s.

[Notice of Application for a Certificate of Discharge.]

In the Supreme Court of New South Wales. (23,017)

IN BANKRUPTCY.

Re George James Brooks Lockyer, of Tessa-street, Chatswood, Sydney, estate agent.

To the Official Assignee and Creditors.

TAKE NOTICE that I, George James Brooks Lockyer, intend to apply to the Court, Supreme Court Building, Elizabeth-street, Sydney, on Wednesday, the 2nd day of May, 1923, at 10 a.m., or as soon afterwards as the course of business will admit, that a Certificate of Discharge be granted to me, under and according to the provisions of the Bankruptcy Act, 1898.—Dated this 9th day of April, 1923.

G. J. LOCKYER.

3866 10s.

[Notice of Application for a Certificate of Discharge.]

In the Supreme Court of New South Wales. (21,794)

IN BANKRUPTCY.

Re Robert Bernard McDermott, of South Yalgogrin, Ardlethan.

To the Official Assignee and Creditors.

TAKE NOTICE that I, Robert Bernard McDermott, intend to apply to the Court, Supreme Court Building, Elizabeth-street, Sydney, on Monday, the 23rd day of April, 1923, at 10 a.m., or as soon afterwards as the course of business will admit, that a Certificate of Discharge be granted to me, under and according to the provisions of the Bankruptcy Act, 1898.—Dated this 3rd day of April, 1923.

R. B. McDERMOTT.

3892 10s.

[Notice of Application for a Certificate of Discharge.]

In the Supreme Court of New South Wales. (23,038)

IN BANKRUPTCY.

Re Clarence Edmund Moore, of 29 Prospect-street, Paddington.

To the Official Assignee and Creditors.

TAKE NOTICE that I, Clarence Edmund Moore, intend to apply to the Court, Supreme Court Building, Elizabeth-street, Sydney, on Wednesday, the 2nd day of May, at 10 a.m., or as soon afterwards as the course of business will admit, that a Certificate of Discharge be granted to me, under and according to the provisions of the Bankruptcy Act, 1898.—Dated this 10th day of April, 1923.

C. E. MOORE.

N. D. Thomas,
Solicitor for the Applicant,
51 Castlereagh-street, Sydney.

3893 10s.

[Notice of Application for a Certificate of Discharge.]

In the Supreme Court of New South Wales. (22,920)

IN BANKRUPTCY.

Re Aleck George Milner and Alfred Baldwin, trading as Milner and Baldwin; and in the separate estate of Alfred Baldwin.

To the Official Assignee and Creditors.

TAKE NOTICE that I, Alfred Baldwin, intend to apply to the Court, Supreme Court Building, Elizabeth-street, Sydney, on Wednesday, the 2nd day of May, 1923, at 10 a.m., or as soon afterwards as the course of business will admit, that a Certificate of Discharge be granted to me, under and according to the provisions of the Bankruptcy Act, 1898.—Dated this 10th day of April, 1923.

A. BALDWIN.

3898 10s.

[Notice of Application for a Certificate of Discharge.]

In the Supreme Court of New South Wales. (23,164)

IN BANKRUPTCY.

Re Lionel Charles Beale, of Bondi.

To the Official Assignee and Creditors.

TAKE NOTICE that Lionel Charles Beale intends to apply to the Court, Supreme Court Building, Elizabeth-street, Sydney, on Tuesday, the 1st day of May next, at 10 a.m., or as soon afterwards as the course of business will admit, that a Certificate of Discharge be granted to him, under and according to the provisions of the Bankruptcy Act, 1898.—Dated this 10th day of April, 1923.

SLY AND RUSSELL,
Solicitors for the said Lionel Charles Beale.

3911 10s.

[Notice under Section 11 of the Bankruptcy Act, 1898]

In the Supreme Court of New South Wales. (23,332)

IN BANKRUPTCY.

Re William Francis Howlin, of 27 Dudley-street, Haberfield and carried on business at 75 Booth-street, Annandale, as The Howlin Manufacturing Coy.

NOTICE is hereby given that a Sequestration Order has this day been made against the abovenamed bankrupt, on the petition of the debtor, and Mr. C. F. W. Lloyd appointed to be the Official Assignee.—Dated at Sydney, this 5th day of April, 1923.

N. C. LOCKHART,
Registrar in Bankruptcy.

[6390] Free

[Notice under Section 11 of the Bankruptcy Act, 1898.]

In the Supreme Court of New South Wales. (23,343)

IN BANKRUPTCY.

Re James Patrick Driscoll, of Queen-street, Alexandria, and carried on business at 13 Lackey-street, Summer Hill, tobacconist.

NOTICE is hereby given that a Sequestration Order has this day been made against the abovenamed Bankrupt, on the petition of the debtor, and Mr. C. F. W. Lloyd appointed to be the Official Assignee.—Dated at Sydney, this 10th day of April, 1923.

N. C. LOCKHART,
Registrar in Bankruptcy.

[6391] Free

[Notice under Section 11 of the Bankruptcy Act, 1898.]

In the Supreme Court of New South Wales. (23,330)

IN BANKRUPTCY.

Re John Napier Buckley, of 13 Lackey-street, Summer Hill, hairdresser and tobacconist.

NOTICE is hereby given that a Sequestration Order has this day been made against the abovenamed bankrupt, on the petition of the debtor, and Mr. C. F. W. Lloyd appointed to be the Official Assignee.—Dated at Sydney, this 5th day of April, 1923.

N. C. LOCKHART,
Registrar in Bankruptcy.

3929 5s.

[Notice under Section 11 of the Bankruptcy Act, 1898.]

In the Supreme Court of New South Wales. (23,331)

IN BANKRUPTCY.

Re Henry Alexander Bishaw, of Malpas Court, New South Head road, Darling Point, and carried on business at 139 King-street, Sydney, musician.

NOTICE is hereby given that a Sequestration Order has thi day been made against the abovenamed bankrupt, on the petition of the debtor, and Mr. W. H. Palmer appointed to be the Official Assignee.—Dated at Sydney, this 5th day of April, 1923.

N. C. LOCKHART,
Registrar in Bankruptcy.

3930 5s.

[Notice under Section 11 of the Bankruptcy Act, 1898.]

In the Supreme Court of New South Wales. (23,333)

IN BANKRUPTCY.

Re Myrtle Olive Bailey (married woman), of James-street, Bankstown, grocer.

NOTICE is hereby given that a Sequestration Order has this day been made against the abovenamed bankrupt, on the petition of the debtor, and Mr. W. H. Palmer appointed to be the Official Assignee.—Dated at Sydney, this 5th day of April, 1923.

N. C. LOCKHART,
Registrar in Bankruptcy.

3931 5s.

[Notice under Section 11 of the Bankruptcy Act, 1898.]

In the Supreme Court of New South Wales. (23,334)

IN BANKRUPTCY.

Re William Semple, of Victoria-parade, Manly, salesman.

NOTICE is hereby given that a Sequestration Order has this day been made against the abovenamed bankrupt, on the petition of the debtor, and Mr. C. F. W. Lloyd appointed to be the Official Assignee.—Dated at Sydney, this 5th day of April, 1923.

N. C. LOCKHART,
Registrar in Bankruptcy.

3932 5s.

[Notice under Section 11 of the Bankruptcy Act, 1898.]

In the Supreme Court of New South Wales. (23,337)

IN BANKRUPTCY.

Re Edward Humphries, of Burrowa, labourer.

NOTICE is hereby given that a Sequestration Order has this day been made against the abovenamed bankrupt, on the petition of the debtor, and Mr. W. H. Palmer appointed to be the Official Assignee.—Dated at Sydney, this 6th day of April, 1923.

N. C. LOCKHART,
Registrar in Bankruptcy.

3933 5s.

[Notice under Section 11 of the Bankruptcy Act, 1898.]

In the Supreme Court of New South Wales. (23,338)

IN BANKRUPTCY.

Re William Henry Delaney, of Lithgow, licensed publican.

NOTICE is hereby given that a Sequestration Order has this day been made against the abovenamed bankrupt, on the petition of the debtor, and Mr. C. F. W. Lloyd appointed to be the Official Assignee.—Dated at Sydney, this 7th day of April, 1923.

N. C. LOCKHART,
Registrar in Bankruptcy.

3934 5s.

[Notice under Section 11 of the Bankruptcy Act, 1898.]

In the Supreme Court of New South Wales. (23,342)

IN BANKRUPTCY.

Re Harold Eaton Taplin, of Bromborough-road, Roseville, and carried on business at Challis House, Martin-place, Sydney, engineer.

NOTICE is hereby given that a Sequestration Order has this day been made against the abovenamed bankrupt, on the petition of the debtor, and Mr. W H. Palmer appointed to be the Official Assignee.—Dated at Sydney, this 9th day of April, 1923.

N. C. LOCKHART,
Registrar in Bankruptcy.

3935 5s.

[Notice under Section 11 of the Bankruptcy Act, 1898.]

In the Supreme Court of New South Wales. (23,344)

IN BANKRUPTCY.

Re James Harry Conomy, of 97 Cook-road, Centennial Park, Sydney, and carried on business at Marsden-street, Burrowa, fruiterer and confectioner.

NOTICE is hereby given that a Sequestration Order has this day been made against the abovenamed bankrupt, on the petition of the debtor, and Mr. W. H. Palmer appointed to be the Official Assignee.—Dated at Sydney, this 10th day of April, 1923.

N. C. LOCKHART,
Registrar in Bankruptcy.

3936 5s.

[Notice under Section 11 of the Bankruptcy Act, 1898.]

In the Supreme Court of New South Wales. (23,345)

IN BANKRUPTCY.

Re William James Maye and Frank Frederick Dunn, trading as The New England Piano Repairing Company, of 128 Beardy-street, Armidale.

NOTICE is hereby given that a Sequestration Order has this day been made against the abovenamed bankrupts, on the petition of the debtors, and Mr. C. F. W. Lloyd appointed to be the Official Assignee.—Dated at Sydney, this 10th day of April, 1923.

N. C. LOCKHART,
Registrar in Bankruptcy.

3937 5s.

[Notice under Section 11 of the Bankruptcy Act, 1898.]

In the Supreme Court of New South Wales. (23,347)

IN BANKRUPTCY.

Re David Petrie Todd, of 37 Church-street, Parramatta, tailor.

NOTICE is hereby given that a Sequestration Order has this day been made against the abovenamed bankrupt, on the petition of the debtor, and Mr. W. H Palmer appointed to be the Official Assignee.—Dated at Sydney, this 11th day of April, 1923.

N. C. LOCKHART,
Registrar in Bankruptcy.

3938 5s.

[Notice under Section 11 of the Bankruptcy Act, 1898.]

In the Supreme Court of New South Wales. (23,265)

IN BANKRUPTCY.

Re George Elfield, of Forster, via Taree, accountant.

NOTICE is hereby given that a Sequestration Order has this day been made against the abovenamed bankrupt, on the petition of Arthur Edwin Flecknoe, and Mr. C. F. W. Lloyd appointed to be the Official Assignee.—Dated at Sydney, this 6th day of April, 1923.

N. C. LOCKHART,
Registrar in Bankruptcy.

3939 5s.

[Notice under Section 11 of the Bankruptcy Act, 1898.]

In the Supreme Court of New South Wales. (23,282)

IN BANKRUPTCY.

Re F. T. Kroehn, of Tichborne, farmer.

NOTICE is hereby given that a a Sequestration Order has this day been made against the abovenamed bankrupt, on the petition of James Martin & Co., Ltd., and Mr. W. H. Palmer appointed to be the Official Assignee.—Dated at Sydney, this 6th day of April, 1923.

N. C. LOCKHART,
Registrar in Bankruptcy.

3940 5s.

[Notice under section 11 of the Bankruptcy Act, 1898]

In the Supreme Court of New South Wales. (23,298)

IN BANKRUPTCY.

Re Sarah Emily Applebaum, of 15 Orwell-street, Potts Point, married woman.

NOTICE is hereby given that a Sequestration Order has this day been made against the abovenamed bankrupt, on the petition of Joseph Ellis, and Mr. W. H. Palmer appointed to be the Official Assignee.—Dated at Sydney, this 9th day of April, 1923.

N. C. LOCKHART,
Registrar in Bankruptcy.

3941 5s.

[Notice under section 11 of the Bankruptcy Act, 1898.]

In the Supreme Court of New South Wales. (23,312).

IN BANKRUPTCY.

Re D. B. Davies, junior, of 17 Virginia-street, Kensington.

NOTICE is hereby given that a Sequestration Order has this day been made against the abovenamed bankrupt, on the petition of Camden Vale Co-operative Coy., Ltd., and Mr. C. F. W. Lloyd appointed to be the Official Assignee.—Dated at Sydney, this 10th day of April, 1923.

N. C. LOCKHART,
Registrar in Bankruptcy.

3942 5s.

[Notice under Section 11 of the Bankruptcy Act, 1898.]

In the Supreme Court of New South Wales. (No. 23,321)

IN BANKRUPTCY.

Re Frank H. Garlick, of Rushine, George's River road, Enfield, contractor.

NOTICE is hereby given that a Sequestration Order has this day been made against the abovenamed Bankrupt, on the petition of Esenlath Smith, and Mr. C. F. W. Lloyd, appointed to be the Official Assignee.—Dated at Sydney, this 9th day of April, 1923.

N. C. LOCKHART,
Registrar in Bankruptcy.

3943 5s.

In the Supreme Court of New South Wales.

IN BANKRUPTCY.

NOTICE is hereby given that the Single Meeting of Creditors in the following matters will be held at the Court, Supreme Court Building, Elizabeth-street, Sydney, on the 24th day of April, 1923, at 10 a.m., or as soon after as the course of business will permit. To entitle a creditor to vote thereat his proof must be lodged with the Registrar in Bankruptcy not later than the 23rd day of April, 1923 :—

Re Henry Lewis Luscombe (No. 23,283), of Beamish-street, Campsie, ironmonger.

Re Soo Gangtong, trading as Gangton Bros. (No. 23,307), of Pecks-lane, Alexandria, and carried on business at 259 Castlereagh-street, and 78 George-street West, Sydney, furniture retailer.

N. C. LOCKHART,
Registrar in Bankruptcy.

Official Assignee—Charles Fairfax Waterloo Lloyd.

3944 14s.

In the Supreme Court of New South Wales.

IN BANKRUPTCY.

NOTICE is hereby given that the Single Meeting of creditors in the following matters will be held at the Court, Supreme Court Building, Elizabeth-street, Sydney, on the 23th day of April, 1923, at 10 a.m., or as soon after as the course of business will permit. To entitle a creditor to vote thereat, his proof must be lodged with the Registrar in Bankruptcy, not later than the 24th day of April, 1923 :—

Re John Farrell (No. 23,268), of Somerset-street, Mosman, builder.

Re George James McDonald (No. 23,292), of Seaview Flats, Ocean-street, Coogee.

N. C. LOCKHART.
Registrar in Bankruptcy.

Official Assignee—William Harrington Palmer.
3945 14s.

In the Supreme Court of New South Wales. (23,274)

IN BANKRUPTCY.

Re Harold George Gray and Herbert Henry Bruce, trading as Gray and Bruce, of Auburn.

NOTICE is hereby given that the First Meeting of creditors in the above matter will be held at the office of the Official Assignee, 182 Phillip street, Sydney, on the 26th day of April, 1923, at noon, or as soon after as the course of business will permit. To entitle a creditor to vote thereat, his proof must be lodged with the Registrar in Bankruptcy, Elizabeth-street, Sydney, not later than the 24th day of April, 1923.

N. C. LOCKHART,
Registrar in Bankruptcy.

Official Assignee—Charles Fairfax Waterloo Lloyd.
3946 7s.

In the Supreme Court of New South Wales. (23,273)

IN BANKRUPTCY.

Re Alexander Joseph Sheridan, of 120 Chloride-street, Broken Hill and Yarrawongee, mail contractor.

NOTICE is hereby given that the Single Meeting of creditors in the above matter will be held at the Court-house, Broken Hill, before the District Registrar in Bankruptcy, on the 7th day of May, 1923, at 10 a.m., or as soon after as the course of business will permit. To entitle a creditor to vote thereat, his proof must be lodged with the Registrar in Bankruptcy, Elizabeth-street, Sydney, not later than the 30th day of April, 1923.

N. C. LOCKHART,
Registrar in Bankruptcy.

Official Assignee—Charles Fairfax Waterloo Lloyd.
3947 7s.

In the Supreme Court of New South Wales. (23,288)

IN BANKRUPTCY.

Re Alexander Donald Kieselbach, of North Tamworth, and formerly of West Tamworth, baker.

NOTICE is hereby given that the Single Meeting of creditors in the above matter will be held at the Court-house, Tamworth, before the District Registrar in Bankruptcy, on the 30th day of April, 1923, at 10 a.m., or as soon after as the course of business will permit. To entitle a creditor to vote thereat his proof must be lodged with the Registrar in Bankruptcy, Elizabeth-street, Sydney, not later than the 24th day of April, 1923.

N. C. LOCKHART,
Registrar in Bankruptcy.

Official Assignee—William Harrington Palmer.
3948 7s.

In the Supreme Court of New South Wales. (23,314)

IN BANKRUPTCY.

Re George Warner Rowe, of Wollongong, electrician.

NOTICE is hereby given that the Single Meeting of creditors in the above matter will be held at the Court-house, Wollongong, before the District Registrar in Bankruptcy, on the 27th day of April, 1923, at 10 a.m., or as soon after as the course of business will permit. To entitle a creditor to vote thereat, his proof must be lodged with the Registrar in Bankruptcy, Elizabeth-street, Sydney, not later than the 23rd day of April, 1923.

N. C. LOCKHART,
Registrar in Bankruptcy.

Official Assignee—William Harrington Palmer.
3949 7s.

In the Supreme Court of New South Wales.

IN BANKRUPTCY.

Notice to Creditors.

ACCOUNTS with plans of distribution in the undermentioned estates, showing dividends as specified, are now filed in the office of the Registrar in Bankruptcy, Supreme Court Building, Elizabeth-street, Sydney, for the inspection of persons interested; and notice is hereby given that such accounts and plans will be submitted to the Court for confirmation on Monday, the 30th April, 1923, if not previously objected to :—

Estate of George Sales, deceased, late of Tuggerah, labourer (No. 22,665), a second account and first plan of distribution showing payment of a dividend of eight shillings and sixpence one halfpenny in the £ on all proved concurrent claims.

Tom Middleton White, of Malcolm-lane, Sydney, manufacturers' agent (No. 23,148), a first account and plan of distribution showing payment of a dividend of twenty shillings in the £ on six preferential claims and a balance of £957 8s. 1d. carried forward to the credit of the estate.

Also accounts current only in the undermentioned estates:—

No. 23,093. John Wallace Easson, of 464 Clarence-street, Sydney.

No. 23,117. Gerald Vincent O'Connor, of Mullumbimby, auctioneer.

No. 23,118. James Alexander Parker, of Lismore, watchmaker and jeweller.

No. 23,152. Arthur John Perfrement, of Venture, Manilla, grazier.

No. 23,153. Thomas Joseph Ruttle, of Wattle Vale Farm, Stockinbingal, farmer.

No. 23,156. Henry Edward Hodgkinson, of Trundle, solicitor.

No. 23,165. Thomas Mac Tennant, of 1 Little-street, Mosman, manufacturing chemist.

WILLIAM HARRINGTON PALMER,
Official Assignee.

47 Elizabeth-street, Sydney,
12th April, 1923.
3925 15s.

In the Supreme Court of New South Wales.

Sheriff's Office,
Sydney, 10th April, 1923.

Beaumont *v.* Gillies.

ON Tuesday, the fifteenth day of May, 1923, at noon, unless the writ of fieri facias herein be previously satisfied, the Sheriff will cause to be sold by public auction, at the Sales Room, Supreme Court, King-street, Sydney, all the right, title, and interest of James McCullock Gillies, the defendant herein, of, in, and to all that the equity of redemption and all other the right, title, and interest (if any) of him, the said defendant, of, in, and to,—

All that piece of land containing 36½ perches, situate at Bruce-street, Ashfield, in the parish of Concord; and county of Cumberland, being part of lot 10 of the Robert Campbell Subdivision of 25 acres, and the whole of the land comprised in Certificate of Title dated 18th January, 1919, reg. vol. 2,905, folio 66.

The above-described land is subject to the following mortgages, viz.—

From the defendant to Agnes McDonald, wife of Robert McDonald, to secure the repayment of £1,725 with interest at 8 per cent., dated 8th May, 1922, reg. No. A. 817458.

From the defendant to Emanuel Silva, to secure £500 and interest at 12 per cent., dated 12th May, 1922, reg. No. A. 822,101.

From the defendant to Emanuel Silva, to secure £300 and interest at 12 per cent., dated 14th July, 1922, reg. No. A. 836,588.

Also, all that piece of land containing 34 perches, situate at Boulevard, Lewisham, in the parish of Petersham, and county of Cumberland, being part of lot 1 on deposited plan No. 695, and the whole of the land comprised in Certificate of Title dated 19th October, 1918, reg. vol. 2,885, folio 32.

This land is subject to a mortgage from the defendant to Robert McDonald to secure £2,420 with interest at 8 per cent., dated 8th May, 1922, reg. No. A. 817483.

Caveat No. A. 834190, lodged by Allen Elizabeth Hannah Attwood, of Ashfield, spinster, as mortgagee, under an unregistered mortgage dated 26th May, 1922, to secure the repayment of £300 and interest.

Also, all that piece of land containing 1 rood 3¼ perches, situate at Number 10 Henson-street, Summer Hill, in the parish of Petersham, and county of Cumberland, being part of lots 47 and 48 of section B on deposited plan No. 249, and the whole of the land comprised in Certificate of Title dated 6th August, 1919, reg. vol. 2,959, folio 46.

This land is subject to the following mortgages, viz.:—

From defendant to Robert McDonald, to secure the sum of £1,775 with interest at 8 per cent., dated 23rd March, 1922, reg. No. A. 802008.

From defendant to Emanuel Silva, to secure £500 with interest at 12 per cent., dated 24th March, 1922, reg. No. A. 802466.

From defendant to Emanuel Silva, to secure £300 with interest at 12 per cent., dated 14th July, 1922, reg. No. A. 836588.

From defendant to Australian Timber Company Limited, to secure £250 with interest at 9 per cent., dated 3rd July, 1922, reg. No. A. 858580.

And also, all that piece of land situate at Liverpool-road, Summer Hill, in the parishes of Concord and Petersham, county of Cumberland, having a frontage of 90 feet to Liverpool-road aforesaid by a depth of about 200 feet, being lot 2 and part of lots 3, 20, and 21 of section 12 on deposited plan No. 439, and the whole of the land comprised in Certificate of Title dated 16th June, 1922, reg. vol. 3,325, folio 111.

The last-described land is subject to the following mortgages, viz.:—

From defendant to Robert McDonald, to secure £2,225 with interest at 8 per cent., dated 5th May, 1922, reg. No. A. 817487.

From defendant to Emanuel Silva, to secure £500 with interest at 12 per cent., dated 5th May, 1922, reg. No. A. 821605.

From defendant to Emanuel Silva, to secure £500 with interest at 12 per cent., dated 12th May, 1922, reg. No. A. 822,101.

From defendant to Emanuel Silva, to secure £300 with interest at 12 per cent., dated 14th July, 1922, reg. No. A. 836588.

From defendant to Australian Timber Company Limited, to secure £250 with interest at 9 per cent., dated 3rd July, 1922, reg. No. A. 858580.

Terms, Cash. Cheques not taken.

W. W. CROCKFORD,
Sheriff.

Houston & Co.,
Plaintiff's Attorneys,
25 O'Connell-street, Sydney.

3910 £2 12s.

In the District Court of the Northern District, holden at Murwillumbah.

No. of Plaint, 176 of 1922.
No. of Writ, 5 of 1923.

Between The Tweed Newspaper Company Limited, a company registered under the provisions of the Companies Act, 1899, having a registered office at Murwillumbah, plaintiff, and S. H. Worthington (a male), of Brisbane, in the State of Queensland, defendant.

ON the twenty-fifth day of May, 1923, at eleven o'clock in the forenoon, unless the writ of fieri facias issued herein is previously satisfied, the Registrar will sell by public auction at the Registrar's Office,—All the right, title, and interest (if any) of the above-named defendant, of, in, and to,—

All that piece or parcel of land containing three hundred acres three roods, more or less, being Conditional Purchase Number 30 of 1911, situate in the parish of Burrell, county of Rous, and Land District of Murwillumbah, being portion 32.

Terms, Cash.

H. H. FARRINGTON,
Registrar.

H. H. Hungerford,
Plaintiff's Solicitor,
Murwillumbah.

3819

LOST,—Bay gelding, branded AB near shoulder, one hind foot white, blaze on face, probably no shoes.

FIFIELD MAGNESITE & REFRACTORIES Co., Ltd.
Camelia,
Granville.

3891 4s.

STOLEN or strayed on the 29th March, near Liverpool,—Bay mare, about 14 hands, branded ROR on shoulder, thick set, shoes on all feet, and a long heavy tail, cut level.

W. G. BROOKES,
Merrylands-road,
Merrylands.

3894 4s.

LOST,—Bay mare, white star on head, one white foot, branded AF → on near shoulder, at Leichhardt, on or about 21st March.

R. SMITH,
505 Balmain-road,
Leichhardt.

3900 4s.

MISSING, from Abermain, since 1st January, 1923,—One yellow-bay mare, black points, 3 years, trotting breed, 14½ hands, broken, branded GC near shoulder.

DAVID DUNCAN,
William-street,
Abermain.

3906 4s.

LOST or stolen, from Lennon's circus, at Temora, about the 10th August, 1922,—One bay mare, black points, aged, branded S on shoulder, 14·2 hands high; one iron-grey pony gelding, branded RJ on shoulder, under 14 hands high; one bay horse, about 5 years, good sort, saddle horse, branded over JB on shoulder; one bay pony, slightly built, under 14 hands, with long Romany head, about 5 years old.

MARY LENNON,
Circus Proprietress,
Cumnock.

3958 4s.

Impoundings.

**** Poundkeepers are reminded that Advertisements of Impounded Stock are charged for at the rate of* One Shilling for each Animal described; *and no such Advertisement will be inserted in the Gazette unless accompanied by a remittance sufficient to cover the cost of insertion.*

AUBURN.—Impounded at Auburn, on the 3rd April, 1923, from Park-road, Auburn, by E. H. Styles, impounding officer; sum due at date of notice, £2 8s. each:—

Bay mare, branded like G2C over 128, near hind foot white, blaze, aged, about 14 hands.

Bay mare, no brands visible, near hind foot white, star, half snip, fistula, about 6 years, about 14 hands.

If not released, will be sold at this Pound at noon on the 19th April, 1923.

3908—2s. S. CROUCH, Poundkeeper.

BROKEN HILL.—Impounded at Broken Hill, on the 30th March, 1923, from Stephen's Creek Waterworks, by R. Nevins: sum due at date of notice, £1 12s.:—

Brown mare, like 5DC near shoulder, near fore foot white, aged, 15 hands.

Also, from Round Hill, by same person; sum due at date of notice, £1 9s. 6d.:—

Bay gelding, indistinct brand near shoulder, round common disc on neck, number 367, star, hind feet white, aged, 15½ hands.

If not released, will be sold according to Impounding Act.

3884—2s. W. COOKS, Poundkeeper.

BRUSHGROVE.—Impounded at Brushgrove, on the 2nd April, 1923, from Roberts' Creek, by W. Russell:—

Yellow heifer, like J or U near rump, 2 years.

Yellow cow, unbranded, white back, 5 years.

Spotted bull calf, unbranded, progeny of above, 6 months.

If not released, will be sold at this Pound at noon on the 25th April, 1923.

3871—3s. G. YAGER, Poundkeeper.

CESSNOCK.—Impounded at Cessnock, on 2nd April, 1923, by John W. Partington, of Neath-road; sum due at date of notice, £1 4s. 3d.:—
Red bull, no brands visible.
If not released, will be sold according to Impounding Act.
3861—1s. T. COLLINS, Poundkeeper.

COOTAMUNDRA.—Impounded at Cootamundra, on the 7th April, 1923, from Albert Park, by impounding officer; sum due at date of notice, 10s.:—
Red bull calf, no brands visible, small V out top ears, white brisket, about 9 months.
If not released, will be sold at this Pound at noon on the 19th April, 1923.
3903—1s. A. ARMSTRONG, Poundkeeper.

CULCAIRN.—Impounded at Culcairn, on the 3rd April, 1923, by W. Patterson, Cookardinia; advertisement delayed, awaiting supposed owner to release:—
Light-bay medium-draught gelding, J near shoulder, blaze, white legs, aged.
If not released, will be sold at this Pound at noon on the 19th April, 1923.
3905—1s. L. CLOUGH, Poundkeeper.

DENILIQUIN.—Impounded at Deniliquin, on the 29th March, 1923, from Pine Hills, near Deniliquin, by Mr. Malone, Pine Hills; sum due at date of notice, £1 16s. 6d.:—
Bay draught horse, like TW near shoulder, star, aged.
If not released, will be sold at this Pound at noon on the 19th April, 1923.
2870—1s. M. PRIEST, Poundkeeper.

DUBBO.—Impounded at Dubbo, on 27th March, 1923, from streets, by H. Blackwood impounding officer:—
Dark-chestnut gelding, no brands visible, small star, scarred knees.
Bay pony, like WM over ⌒ off shoulder, aged.

Also, by T. H. Mathews, of Eulomogo:—

Strawberry or red-roan bullock, ♀ | flank, like Z ribs.

If not released, will be sold according to Impounding Act.
3872—3s. P. FOLEY, Poundkeeper.

FIFIELD.—Impounded at Fifield, on the 31st March, 1923, from magnesite lease, by E. V. Daniel; advertisement delayed, awaiting supposed owner to release; sum due at date of notice, £1 5s. 6d.:—
Black mare, like C near shoulder, CW off shoulder, star and snip, collar-marked, aged, 15½ hands.
If not released, will be sold at this Pound at noon on the 18th April, 1923.
3918—1s. T. HALL, Poundkeeper.

GULARGAMBONE.—Impounded at Gulargambone, on the 27th March, 1923, from town common, by common ranger:—
Roan cow, branded GC.
White bull, no brands visible, about 6 months.
If not released, will be sold at this Pound at noon on the 17th April, 1923.
3869—2s. G. SKINNER, Poundkeeper.

HORNSBY.—Impounded at Hornsby, on the 28th March, 1923, from Beecroft, by A. Rash:—
Brown and black cow, no brands visible, aged.
If not released, will be sold according to Impounding Act.
3864—1s. J. McINTYRE, Poundkeeper.

LIDCOMBE.—Impounded at Lidcombe, on the 4th April, 1923:—
Dark-brown mare, like 93 near shoulder.
Dark-brown gelding, like FG near shoulder, and like V over A off shoulder.
If not released, will be sold according to Impounding Act.
3875—2s. W. MAUNDER, Poundkeeper.

MOSS VALE.—Impounded at Moss Vale, on 4th April, 1923, from cabbage garden, Avoca, by M. Spain; sum due at date of notice, 8s. 6d.:—
Bay horse, GB over ω near shoulder, star, aged, 15 hands.
If not released, will be sold at this Pound at noon on the 19th April, 1923.
3862—1s. G. DAWSON, Poundkeeper.

MURRUMBURRAH.—Impounded at Murrumburrah, on the 7th April, 1923, from grass paddock, by order of Mr. Bassingthwaithe:—
Black heavy draught mare, no brands visible, roached back, hind feet and off fore foot white, star,
If not released, will be sold at this Pound at noon on the 26th April, 1923.
3904—1s. M. DWYER, Poundkeeper.

WELLINGTON.—Impounded at Wellington, on the 3rd April, 1923, from Reservoir paddock, East Wellington, by H. Busch; sum due at date of notice, £1 11s. 6d.:—
Black, brown, brindle and white spotted steer, no brands visible, full ears, about 18 months.
If not released, will be sold at this Pound at noon on the 19th April, 1923.
3896—1s. J. CLEMENTS, Poundkeeper.

WEST KEMPSEY.—Impounded at West Kempsey, on the 31st March, 1923, from Dungog Creek, by Mr. G. Ramsey; advertisement delayed, awaiting supposed owner to release:—
Mousey coloured mare, aged.
Light-bay horse, 3½ years.
White heifer, piece out top near ear, 15 months.
Red and white steer, branded like CA, piece out underneath near ear, 2 years.
Spotted roan cow, MO near side, piece out top and bottom off ear, piece out underneath near ear, 6 years.

Also, on the same date, by J. Hillier, Frederickton:—

Red and white heifer, like MA near ear, slit in top, piece off ear, 3½ years.

If not released, will be sold according to Impounding Act.
3873—6s. J. MURPHY, Poundkeeper.

WINDSOR.—Impounded at Windsor, on the 6th April, 1923, from McGrath's Hill grazing paddock, by Mr. S. Masker:—
Black and white Holstein bullock (stag), branded like ⌒ VE or ⌒ VE.
If not released, will be sold at this Pound at noon on the 26th April, 1923.
3951—1s. W. PENDERGAST, Poundkeeper.

CONTENTS.

	PAGE
Proclamations	1857
Local Government Act, 1919—Notices under	1859, 1867
Consular Notice	1860
Appointments, &c.	1860
Government Notices	1862
Industrial Notice	1867
Oyster Culture Leases	1867
Registry of Friendly Societies—Notice under	1867
Government Railways and Tramways—By-law	1868
Water Act, 1912—Notices under	1868
Water Conservation and Irrigation Commission—Notices under	1869
Police Sale—Unclaimed Property	1869
Legally Qualified Medical Practitioners	1870
Notices under Real Property Act	1870
Notice to Lay Service Pipes, &c.	1870
Tenders	1871
Mines Department Notices	1874
Lands Department Notices	1877
Private Advertisements	1915
Impoundings	1926

SYDNEY:
Printed and Published by Alfred James Kent, Acting Government Printer, 13th April, 1923.



SUPPLEMENT

TO THE

Government Gazette

OF THE STATE OF

NEW SOUTH WALES.

PUBLISHED BY AUTHORITY.

[REGISTERED AT THE GENERAL POST OFFICE, SYDNEY, FOR TRANSMISSION BY POST AS A NEWSPAPER.]

No. 45.] FRIDAY, 13 APRIL. [1923.

SPECIAL GAZETTE UNDER THE "PUBLIC SERVICE ACT, 1902."

APPOINTMENTS.

HIS Excellency the Governor, with the advice of the Executive Council, and upon the recommendation of the Public Service Board, has approved of the following appointments:—

CHIEF SECRETARY'S DEPARTMENT AND OFFICE OF THE MINISTER OF PUBLIC HEALTH.

Dr. William Henry Coutie, M.B., Medical Superintendent and Deputy Inspector-General of Mental Hospitals, as Emergency Medical Superintendent and Deputy Inspector-General of Mental Hospitals,—from 9th December, 1922.

Dr. Robert Ussher Russell, L.R.C.P., Edin., L.R.C.S., I., Medical Superintendent and Visiting Medical Officer, Mental Hospitals, as Emergency Medical Superintendent and Visiting Medical Officer, Mental Hospitals,—from 1st January, 1923.

Dr. John Andrew Leslie Wallace, M.D., Senior Medical Officer, Mental Hospitals, as Medical Superintendent (1st Class), Mental Hospitals,—from 9th December, 1922.

Dr. Benard Moore Sampson, L.R.C.P., Lond., M.R.C.S., Eng., Senior Medical Officer, Mental Hospitals, as Medical Superintendent (2nd Class), Mental Hospitals,—from 1st January, 1923.

Dr. Horace Henry Nowland, M.B., Senior Medical Officer, Mental Hospitals, as Medical Superintendent (2nd Class), Mental Hospitals,—from 1st January, 1923.

Mr. Roy Douglas Norman, Messenger (General Division), as Clerk, vice Mr. A. Walker, retired (Clerical Division), Master-in-Lunacy's Office,—from 1st November, 1922.

Mr. Charles Theodore Tallentire as Junior Clerk, Office of the Inspector-General of Police. (Confirmation.)

Mr. Patrick Joseph Byrne, as Out-door Attendant, Coast Hospital. (Confirmation.)

Miss Henrieta Turner, on probation for twelve months from 1st March, 1923, as Matron, Lady Edeline Hospital, Office of the Director-General of Public Health.

DEPARTMENT OF EDUCATION.

Mr. G. E. Johns, B.A., B.Sc., Assistant Master, Grafton High School, as Lecturer, Teachers' College, Department of Public Instruction.

Miss Margaret Jessie Campbell, Shorthand-writer and Typist, Department of Public Works, to be Shorthand-writer and Typist, Technical Education Branch.

Miss Barbara Knowles, to be Junior Clerk, on probation for six months, Department of Public Instruction,—to take effect from 24th February, 1923.

DEPARTMENT OF MINES.

Mr. Herbert Farr, Inspector and Royalty Officer, to be Clerk-in-Charge, Lease Branch,—from 27th November, 1922.

Mr. Albert Nelson Graham, Acting Clerk-in-Charge, Correspondence Branch, to be Inspector and Royalty Officer,—from same date.

Mr. Eugene Francis O'Sullivan, Clerk and Secretary to Prospecting Board, to be Clerk-in-Charge, Correspondence and Records,—from same date.

Mr. John Edward Lancaster, Clerk-in-Charge of Records, to be Clerk and Secretary to Prospecting Board,—from same date (Ms. 1923-1,718-101).

Mr. Arthur Maitland Browne, Acting Accountant and Officer-in-Charge, Miners' Accident Relief Branch, to be Accountant and Officer-in-Charge, Miners' Accident Relief Branch,—from 1st July, 1921.

Mr. Evelyn Alfred Hindmarsh Stephen, Acting Clerk-in-Charge, Inquiry Branch, Warden's Clerk, Mining Registrar and Officer authorised to issue miners' rights and business licenses, to be Clerk-in-Charge, Inquiry Branch, Warden's Clerk, Mining Registrar and Officer authorised to issue miners' rights and business licenses,—from same date (Ms. 1923-1,717-101).

Mr. Reginald John Ashworth, Warden's Clerk, Mining Registrar and Officer authorised to issue miners' rights and business licenses, Goulburn, to be Clerk, Head Office,—from 6th March, 1923 (Ms. 1923-1,472-101).

DEPARTMENT OF PUBLIC WORKS.

Miss Winifred Elizabeth Allan, to be Tracer, Department of Public Works. [Confirmation.]

Mr. Frank Rowe Lee, to be Junior Clerk, Department of Public Works. [Confirmation.]

Mr. Richard Victor Morse, to be Principal Assistant to the Chief Electrical Engineer, Department of Public Works. [Confirmation.]

DEPARTMENT OF LANDS.

Mr. Arthur Alfred Langley, Messenger, to be Senior Messenger in this Department,—to take effect from the 1st July, 1922 (Minl. 1923-1,955).

DEPARTMENT OF LOCAL GOVERNMENT.

Mr. William Houston McNeice, Draftsman, Department of Lands, to be Assistant Valuer, Department of the Valuer-General, Department of Local Government,—as from 3rd April, 1923.

Mr. Manly Alfred Herbert Laidlaw, Junior Clerk, Department of Local Government. (Confirmation.)

COLONIAL TREASURER'S DEPARTMENT.

Mr. Herbert James Dench, Cleaner, Government Printing Office, to be Leading Cleaner, Government Printing Office,—to take effect from 25th December, 1922.

Mr. J. Shade, of the Department of Public Works, being also appointed Engineer Surveyor on the Northern River, for the Department of Navigation,—as from 1st January, 1923.

DEPARTMENT OF THE ATTORNEY-GENERAL AND OF JUSTICE.

Mr. John Alexander Harris, Clerk of Petty Sessions, Eden, to be Clerk of Petty Sessions, Balranald, vice Mr. R. M. Stewart, transferred,—from the 9th April, 1923; also to be District Registrar in Bankruptcy at Balranald (to act only at such times as the Police Magistrate is unable to perform the duty), and Assistant Registrar of Births, Deaths, and Marriages for the District of Wentworth, at Balranald,—from same date.

Mr. Jack Shelton Hart, Assistant Clerk of Petty Sessions, Balmain, to be Clerk, Chief Industrial Magistrate's Court, vice Mr. S. Taylor, transferred,—from 3rd April, 1923.

Mr. Frederick Jack Kearns to be Junior Clerk, on probation for twelve months, Office of the Public Service Board,—from 7th March, 1923.

HIS Excellency the Governor, with the advice of the Executive Council, has approved of the following appointments:—

Mr. George Charles Hook, Assistant Clerk of Petty Sessions, Lithgow, to act as Clerk of Petty Sessions at that place, during the absence of Mr. C. J. Coghlan,—from 17th March, 1923; also to act as District Registrar in Bankruptcy at Lithgow (to act only at such times as the Police Magistrate is unable to perform the duty), Registrar of Births, Deaths, and Marriages for the District of Hartley, at Lithgow, and Registrar of the Court of Review at that place under the Land and Income Tax Assessment Act, 1895, and Regulations thereunder,—from same date.

Mr. Edward Percy Cusick, Relieving Clerk of Petty Sessions, to act as Clerk of Petty Sessions, Lithgow, vice Mr. Hook, relieved, and during the absence of Mr. C. J. Coghlan,—from 3rd April, 1923; also to act as District Registrar in Bankruptcy at Lithgow (to act only at such times as the Police Magistrate is unable to perform the duty), Registrar of Births, Deaths, and Marriages for the District of Hartley, at Lithgow, Registrar of the District Court, Lithgow, and Registrar of the Court of Review at that place under the Land and Income Tax Assessment Act, 1895, and Regulations thereunder,—from same date.

CHARLES W. OAKES, Acting Premier.

APPOINTMENTS.

COLONIAL TREASURER'S DEPARTMENT.

HIS Excellency the Governor, with the advice of the Executive Council, and upon the nomination of the Public Service Board, has approved of the appointment of

The Manager, Government Stores Department, Department of the Treasury;
The Controller of Stores, Metropolitan Board of Water Supply and Sewerage;
The Controller of Stores, Sydney Harbour Trust;
The Commercial Officer, Water Conservation and Irrigation Commission;
The Superintendent of Stores, Department of Public Works; and
The Controller of Postal Stores,

as Members of the State Contracts Control Board, Government Stores Department, Department of the Treasury,—such appointments to take effect as from 1st April, 1923.

CHARLES W. OAKES, Acting Premier.

ALTERATION OF DESIGNATION.

COLONIAL TREASURER'S DEPARTMENT.

THE Governor-in-Council has approved of the designation of

Mr. Herbert Arthur Perkins being altered from Labourer, Government Printing Office, to that of Monotype Attendant, Government Printing Office.

CHARLES W. OAKES, Acting Premier.

RESIGNATIONS.

THE following resignations from the Public Service are hereby notified, the last day of service being indicated in brackets:—

DEPARTMENT OF THE ATTORNEY-GENERAL AND OF JUSTICE.

Mr. Frank Heuston Laverty, Junior Clerk, on probation, Petty Sessions Branch [22nd March, 1923].

Mr. Ernest Eric Smithers, Typist, Court Reporting Branch [27th March, 1923.]

COLONIAL TREASURER'S DEPARTMENT.

Mr. R. M. Robberds, an Officer of the Department of Taxation [5th April, 1923].

DEPARTMENT OF EDUCATION.

Miss Annie Ellis Bridges, Assistant Teacher, Public School, Wickham [30th June, 1923].

CHARLES W. OAKES, Acting Premier.

RETIREMENTS.

THE following retirements from the service are hereby notified, the section of the Public Service Act, 1902, and of the Superannuation Act, 1916, under which the retirements were effected and the last day of service being indicated within brackets:—

DEPARTMENT OF THE ATTORNEY-GENERAL AND OF JUSTICE.

Mr. Thomas Johnstone Charlton, Clerk, District Court Office, Sydney [22nd May, 1923].

DEPARTMENT OF LANDS.

Gerald Augustus Pennefather, Esquire, Emergency District Surveyor [section 67—6th March, 1924] (Minl. 1923-1,960).

COLONIAL TREASURER'S DEPARTMENT.

Mr. W. V. Burless, Boatman and Carpenter, Navigation Department, Newcastle [section 67—19th September, 1923].

DEPARTMENT OF EDUCATION.

Miss Sarah Jones, Assistant Teacher, Public School, Newtown [section 67—25th March, 1924].

Miss Mary A. Hennessy, Assistant Teacher, Public School, Marrickville [section 66—12th November, 1923].

Miss Mary A. Singleton, Mistress, Public School, Cook's Hill [section 21—21st September, 1923].

Mr. George F. Maguire, Teacher, Public School, Kensington [section 66—31st March, 1923].

Mr. Frederick James Hansford, Assistant Teacher, Public School, Haberfield [section 66—31st August, 1923].

State Children Relief Department.

Mr. W. D. White, Senior Inspector, State Children Relief Department [section 67—17th November, 1923].

[This is in lieu of notification under heading Resignations, appearing in Government Gazette No. 38 of the 23rd March, 1923.]

DEPARTMENT OF PUBLIC WORKS.

Mr. James Elder, Designing Engineer [section 67—30th April, 1923].

CHARLES W. OAKES, Acting Premier.

SERVICES DISPENSED WITH.

COLONIAL TREASURER'S DEPARTMENT.

HIS Excellency the Governor, with the advice of the Executive Council, and upon the recommendation of the Public Service Board, has approved of the services of

Mr. J. Barry, Assistant, Government Printing Office, being dispensed with, in terms of section 9 (2) of the Public Service Act, 1902, his last day of service being 16th March, 1923.

C. W. OAKES, Acting Premier.

PUBLIC SERVICE NOTICE.

THE Public Service Board invite applications for the following positions. Application should be made on a form for the purpose, obtainable at the office of the Board, 39 Hunter-street, Sydney, or from Clerks of Petty Sessions in country districts, and should reach the undersigned not later than the dates specified. Salaries other than those at daily, hourly, or weekly rates will be subject to the deductions provided by the Superannuation Act, 1916:—.

23rd April, 1923.

*Shorthand-writer and Typist (female). Clerical Division. Commencing salary, £80 to £149 per annum, according to age and experience, subject to the Public Service Regulations. Competitive examination in the following subjects:—Shorthand, Typing, English (including Dictation), Arithmetic and Precis Writing, will be held on the afternoons of 19th and 26th May, 1923. The examination will be open to persons outside the Public Service, who at the date of examination will be under 19 years of age, or between the ages of 19 and 20 if they have had six months' experience, and persons employed in the Public Service in the capacity of temporary Shorthand-writer and Typist, Office Assistant, &c., provided that sucessful candidates will not be appointed permanently until they reach 18 years of age. Full particulars from the undersigned. Examination fee is 5s., which must be lodged with a Clerk of Petty Sessions or The Treasury, and the receipt therefor forwarded to the Secretary of the Board with the form of application.

30th April, 1923.

*Petrologist, Mining Museum, Department of Mines. Salary, £321 per annum (Professional Division). The duties of the position will include assisting the Curator. Applicants must possess a thorough knowledge of the principles of geology, mineralogy, and petrology.

1st May, 1923.

Director, New South Wales Conservatorium of Music, Sydney. Salary, £1,250 per annum. The engagement of the selected applicant will be for a term of five years. Candidates should furnish full particulars of previous experience.

5th June, 1923.

Junior Clerks (male). An examination for permanent appointment in the Public Service will be held in Sydney on 28th June, 1923. Subjects:—English, Dictation, Handwriting. Candidates must have passed either the Leaving Certificate examination or Intermediate Certificate examination, as prescribed in Public Service Regulations. Examination fee of 5s. must be lodged with a Clerk of Petty Sessions or the Treasury, and the receipt forwarded to the undersigned.

Cadet Draftsman (male). An examination for permanent appointment in the Public Service will be held in Sydney on 28th June, 1923. Subjects: Drawing, English, Dictation, Handwriting. Candidates must have passed the Leaving Certificate examination, as prescribed in Public Service Regulations. Examination fee of 5s. must be lodged with a Clerk of Petty Sessions or the Treasury, and the receipt forwarded to the undersigned.

*In terms of the Public Service Act, suitable applicants already permanently employed in the Public Service will receive first consideration in the filling of permanent positions.

T. S. CHAMPION,
Secretary.

SYDNEY:

Printed and Published by Alfred James Kent, Acting Government Printer, 13th April, 1923.



SUPPLEMENT

TO THE

Government Gazette

OF THE STATE OF

NEW SOUTH WALES.

PUBLISHED BY AUTHORITY.

[REGISTERED AT THE GENERAL POST OFFICE, SYDNEY, FOR TRANSMISSION BY POST AS A NEWSPAPER.]

No. 46.] THURSDAY, 19 APRIL. [1923.

BANKS AND BANK HOLIDAYS ACT, 1912.

PROCLAMATION.

(L.S.)
W. E. DAVIDSON,
Governor.

THE following days and dates are hereby appointed to be observed as Public Holidays in the localities hereunder —

Date.	Locality.
Friday, 27th April, 1923	Gilgandra Shire, Collarenebri, Pokataroo, Rowena, Bulyeroi, an Avondale Districts.
Tuesday, 1st May, 1923	Gulgong Municipality, and Cockburn Shire.
Wednesday, 2nd May, 1923	Cudgegong, Mudgee, and Murwillumbah Municipalities; Meroo Shire, and Dunedoo District.
Friday, 4th May, 1923	Windsor Police District, and Penrith Municipality.
Saturday, 5th May, 1923	Murwillumbah Municipality.
Monday, 7th May, 1923	Bogan Gate District.
Thursday, 24th May, 1923	Gilgandra Shire, and Trundle District.

Signed and sealed at Sydney, this eighteenth day of April, 1923.

By His Excellency's Command,
ARTHUR A. C. COCKS.

GOD SAVE THE KING!

SYDNEY
Printed and published by ALFRED JAMES KENT, Acting Government Printer, Phillip-street, 19th April, 1923.

Government Gazette

OF THE STATE OF

NEW SOUTH WALES.

PUBLISHED BY AUTHORITY.

[REGISTERED AT THE GENERAL POST OFFICE, SYDNEY, FOR TRANSMISSION BY POST AS A NEWSPAPER.]

No. 47.] FRIDAY, 20 APRIL. [1923.

PROCLAMATION—FORESTRY ACT, 1916.

(L.S.)

W. E. DAVIDSON,
Governor.

I, Sir WALTER EDWARD DAVIDSON, the Governor of the State of New South Wales and its Dependencies, in the Commonwealth of Australia, in pursuance of the provisions of the Forestry Act, 1916, and with the advice of the Executive Council, do, by this my Proclamation, declare that the lands described in the Schedule hereto are dedicated as State forests.

THE SCHEDULE.

EASTERN DIVISION.

LAND DISTRICT OF INVERELL; GUYRA SHIRE; FORESTRY DISTRICT OF GLEN INNES; MOUNT TOPPER STATE FOREST No. 419 (No. 1 EXTENSION).

All that area or tract of country comprising part of the parish of Swinton, county of Hardinge, in the State of New South Wales, embracing an area of 186 acres, more or less, being the whole of measured portions 138, 171, and 268,—shown on plan catalogued H. 1,476-1,762, in the Department of Lands, being the area purchased by the Forestry Commission from J. N. Carpenter.
[F. 1923-112]

EASTERN DIVISION.

LAND DISTRICT OF TAREE; MANNING SHIRE; FORESTRY DISTRICT OF TAREE; DINGO STATE FOREST, No. 779 (No. 1 EXTENSION).

All that area or tract of country comprising parts of the parishes of Bobin, Rowley, Lewis, and Barnard, county of Macquarie, in the State of New South Wales, embracing an area of 11,540 acres, more or less, being the Crown Lands within the following boundaries: Commencing at the north-western corner of portion 68, parish of Rowley, on the left bank of Kurriki Creek; and bounded thence by a line westerly to the right bank of that creek; by that bank of that creek generally south-westerly to the south-eastern corner of portion 55; by the eastern and northern boundaries of that portion northerly and westerly; and by a line westerly to the eastern boundary of portion 48; by part of that boundary of that portion and its northern prolongation to the southern boundary of portion 65; by part of that boundary and the eastern boundary of the portion easterly and northerly; and by a line northerly to the right bank of Little Murray's Creek; by that bank of that creek downwards generally westerly to the south-eastern corner of portion 53; by the eastern and northern boundaries of that portion northerly and westerly; and by a line westerly to the right bank of Murray's Creek; by that bank of that creek downwards generally southerly to the north-western side of the designed road from portion 53 to the road to Tirrill Creek, along the north-eastern boundaries of portion 63; by north-western sides of that road generally south-westerly to a north-eastern side of the road to Tirrill Creek; by north-eastern and eastern sides of that road north-westerly and northerly to the southern boundary of portion 46, parish of Barnard; by part of that boundary and its eastern prolongation to a point on the summit of the ridge forming the watershed of Little Murray's Creek about 30 chains east of the south-eastern corner of portion 46 aforesaid; by the summit of that range; and by the summit of the range forming the watershed of Dingo Creek generally north-easterly and south-easterly in the parishes of Barnard and Rowley to a western boundary of Bulga State Forest No. 285, dedicated 8th December, 1916, parish of Bobin; by part of that boundary southerly to the northern boundary of portion 175, forming part of Dingo State Forest No. 779, dedicated 26th

May, 1922; by part of the northern boundary line, the western, a southern, an eastern and part of a southern boundary of that State forest westerly, southerly, easterly, northerly, and easterly to the north-western corner of portion 183; by the western and southern boundaries of that portion southerly and easterly to the north-western corner of portion 149; by north-western, the western, and part of the southern boundary of that portion south-westerly, southerly, and easterly to the north-western corner of portion 165; by part of the western boundary of that portion southerly to the north-eastern side of the reserved road within that portion; thence by north-eastern, north-western, and northern sides of the reserved road within portion 166; on the summit of a ridge generally north-westerly; and by the summit of the ridge north-westerly to a blackbutt tree marked broad-arrow over 24, at a point about 11 chains in rectangular distance west of the western boundary of portion 166; thence by the summit of a spur passing trees marked broad-arrow over 23 and broad-arrow over 22 generally southerly and south-westerly; and by a line south-westerly crossing Big Run Creek to summit of a spur of the range forming the watershed between Big Run Creek and Run Creek; by the summit of that spur south-westerly and southerly in the parishes of Bobin, Rowley, and Lewis, passing tree marked broad-arrow over 26 to the summit of the range forming the watershed between Big Run and Run Creeks aforesaid at a tree marked broad-arrow over 25, parish of Lewis; by the summit of the lastmentioned range generally north-westerly in the parishes of Lewis and Rowley, passing trees marked broad-arrow over 18, broad-arrow over 17, broad-arrow over 16, broad-arrow over 11, broad-arrow over 10 to a tree marked broad-arrow over 1 over A, parish of Rowley; thence by the summit of a spur generally north-westerly and south-westerly; and by a line south-westerly crossing Little Run Creek to the summit of a spur from the range forming the divide between the waters of Little Run Creek on the east and Kirriki Creek on the west; by the summit of that spur generally north-westerly passing trees marked broad-arrow over 2 over E, broad-arrow over 3 over D, and broad-arrow over 12 to a tree marked broad-arrow over 13 on the summit of the range between Little Run and Kirriki Creek watersheds; thence by a spur generally westerly passing trees marked broad-arrow over 5 and broad-arrow over 4 generally westerly; and by a line westerly to the left bank of Kirriki Creek; and by that bank of that creek downwards generally southerly, to the point of commencement,—being the lands shown by red edging on tracing catalogued F. 28, and by brown edging on tracing catalogued F. 27, in the Forestry Commission.

Note.—The above is proclaimed in lieu of that part of timber reserve 54,851, notified 14th October, 1921, included with portion 181, parish of Bobin, which part is hereby revoked.
[F. 1923-621; F. 1923-591]

Signed and sealed at Sydney, this thirteenth day of April, 1923.

By His Excellency's Command,

W. E. WEARNE.

[5607] GOD SAVE THE KING!

NOTIFICATION OF RESUMPTION OF LAND FOR RAILWAY PURPOSES UNDER THE PUBLIC WORKS ACT, 1912.

W. E. DAVIDSON,
Governor.

WHEREAS the Railway Commissioners for New South Wales are desirous of acquiring the land referred to in the Schedule hereto for the purpose of maintaining the traffic on the existing line of railway between Flemington and Wardell-road, by provisioon of additional accommodation for Marshalling Yards at Enfield, which work appears to the Commissioners necessary, and is such work as the Commissioners are authorised to carry out pursuant to the Government Railways Act, 1912, as amended by the Government Railways (Amendment) Act, 1916, and it is estimated that the cost of completing such work will not exceed the sum of £20,000; and whereas the said land is, in my opinion, required for carrying out the said work: Now, therefore, I, the Governor aforesaid, with the advice of the Executive Council, in pursuance of the Public Works Act, 1912, do hereby direct that the said work shall be carried out under the Public Works Act, 1912, by the said Commissioners, who, in respect of the said work, I hereby declare shall be deemed to be the Constructing Authority; and in further pursuance of the provisions of the said Act, I do hereby direct that the said land may be acquired and taken for the purposes aforesaid under the provisions contained in Division 1 of Part V of the said Act; and I do declare by this notification to be published in the Government Gazette, and in one or more newspapers published or circulated in the Police District wherein the said land is situated, that the Private Lands comprised within the descriptions set forth in the Schedule hereto have been resumed for the public purpose hereinbefore expressed; and I declare that the following is the Schedule of land hereinbefore referred to:—

Schedule.

All that piece or parcel of land situate in the parish of Liberty Plains county of Cumberland and State of New South Wales being part of lots 8 and 9 section 3 of the Pott's Hill Estate a subdivision of part of 625 acres originally granted to Joseph Hyde Potts 6th July 1835 commencing at the south-western corner of lot 8 aforesaid and bounded thence by part of the eastern building line of Yukka-road bearing north 0 degrees 41 2/3 minutes west 150 8/10 links to the north-western boundary of the Regent's Park to Enfield Marshalling Yards railway thence by part of that boundary by lines as follow north 73 degrees 49½ minutes east 566 2/10 links 479 9/10 links of the arc of a circle of 4300 links radius the centre of which lies north-west of a chord bearing north 70 degrees 37 2/3 minutes east 479 6/10 links to the eastern boundary of lot 9 aforesaid thence by part of that boundary and the eastern boundary of lot 8 bearing south 41 2/3 minutes east 474 5/10 links to the south-eastern corner of lot 8 thence by the south-eastern and south-western boundaries of lot 8 aforesaid by lines bearing south 82 degrees 33¾ minutes west 633 6/10 links and north 76 degrees 34¼ minutes west 382 3/10 links to the point of commencement be the said several dimensions all a little more or less containing an area of 3 acres 1 rood 33½ perches or thereabouts and said to be in the possession of Joseph T. Gilmore.

Also all that piece or parcel of land situate as aforesaid beng the whole of lot 14 section 3 of the Pott's Hill Estate a subdivision of part of the 625 acres originally granted to Joseph Hyde Potts on 6th July 1835 and containing an area of 6 acres 36½ perches or thereabouts and said to be in the possession of John Gallagher.

Signed at Sydney, this twenty-seventh day of March, 1923.

By His Excellency's Command,

FRANK A. CHAFFEY.

[6496] GOD SAVE THE KING!

NOTIFICATION OF APPROPRIATION AND RESUMPTION OF LAND FOR RAILWAY PURPOSES UNDER THE PUBLIC WORKS ACT, 1912.

W. E. DAVIDSON,
Governor.

WHEREAS the Railway Commissioners for New South Wales are desirous of acquiring the land referred to in the Schedule hereto for the purpose of maintaining the traffic on the existing line of railway between Stockinbingal and Forbes by provision of extension of Quarry Siding at Tabbul Road, which work appears to the Commissioners necessary, and is such work as the Commissioners are authorised to carry out pursuant to the Government Railways Act, 1912, as amended by the Government Railways (Amendment) Act, 1916, and it is estimated that the cost of completing such work will not exceed the sum of £20,000; and whereas the said land is, in my opinion, required for carrying out the said work: Now, therefore, I, the Governor aforesaid, with the advice of the Executive Council, in pursuance of the Public Works Act, 1912, do hereby direct that the said work shall be carried out under the Public Works Act, 1912, by the said Commissioners, who, in respect of the said work, I hereby declare shall be deemed to be the Constructing Authority; and in further pursuance of the provisions of the said Act, I do hereby direct that the said land may be acquired and taken for the purposes aforesaid under the provisions contained in Division 1 of Part V of the said Act, and I do declare by this notification to be published in the Govern-

ment Gazette, and in one or more newspapers published or circulated in the Police District wherein the said land is situated, that the Crown and Private Lands comprised within the descriptions set forth in the Schedule hereto have been respectively appropriated and resumed for the public purpose hereinbefore expressed, and I declare that the following is the Schedule of land hereinbefore referred to:—

SCHEDULE.

All that piece of land situate in the parish of Tubbul county of Bland State of New South Wales being part of portion 142 A.C.P. 10-11 Commencing at a point on the southern boundary of portion 142 aforesaid distant north 89 degrees 57 1/3 minutes east 1984 7/10 links from the eastern side of a road 150 links wide thence bounded generally on the west by curved lines as follows of 900 links radius 502 links long the centre of which lies to the west of a chord bearing north 7 degrees 49 minutes west 508 6/10 links radius 900 links 602 3/10 links long the centre of which lies to the east of a chord bearing north 5 degrees 3½ minutes west 591 1/10 links radius 700 links 311 6/10 links long the centre of which lies to the west of a chord bearing north 1 degree 21¾ minutes east 309 links thence on the north by part of the southern side of a road 150 links wide along the northern boundary of portion 142 aforesaid bearing north 89 degrees 37 minutes east 203 links thence generally on the east by curved lines of 900 links radius 361 8/10 links long whose centre lies to the west of a chord bearing south 2 degrees 35¾ minutes west 359 4/10 links long 700 links radius 468½ links long whose centre lies to the east of a chord bearing south 5 degrees 3½ minutes east 459 8/10 links long and 1100 links radius 601 4/10 links long whose centre lies to the west of a chord bearing south 8 degrees 34 2/3 minutes east 593 7/10 links and thence on the south by part of the southern boundary of portion 142 aforesaid bearing south 89 degrees 57 1/3 minutes west 201 9/10 links to the point of commencement and containing about 1 acre 3 roods 22¾ perches.

Also all that piece of land situate in the parish of Balabla county and State aforesaid being part of portion 104 A.C.P. 10-12 Commencing at a point on the southern side of that portion being the northern side of a road 150 links wide between portion 104 aforesaid and portion 142 parish of Tubbul distant north 89 degrees 37 minutes east 1827 2/10 links from the intersection of that side of that road with the eastern side of a road 150 links wide along the western boundary of portion 104 aforesaid thence bounded on the south-west by a curved line 700 links radius 230 links long whose chord bears north 33 degrees 45 2/3 minutes west 229 links and by lines bearing north 43 degrees 10½ minutes west 400 links and north 3 degrees 9½ minutes west 1172 links thence on the north by a line bearing north 89 degrees 57 1/3 minutes east 1945 7/10 links thence on the north-east by a line bearing south 6 degrees 36¾ minutes east 1654 links and thence on the south by part of the southern boundary of portion 104 aforesaid being the northern side of a road 150 links wide aforesaid bearing south 89 degrees 37 minutes west 1671½ links to the point of commencement and containing about 31 acres 3 roods 26½ perches and said to be the property of Henrietta Wilhelmina Williams.

Signed at Sydney, this twenty-seventh day of March, 1923.

By His Excellency's Command,
FRANK A. CHAFFEY.

[6494] GOD SAVE THE KING!

FISHERIES ACT, 1902, AND FISHERIES (AMENDMENT) ACT, 1910.

PROCLAMATION.

(L.S.)

W. E. DAVIDSON,
Governor.

THE proclamation of 24th August, 1920 (published in Gazette No. 155 of 27th August, 1920), declaring certain waters in and near the Channel Entrance of Tuggerah Lake to be closed against the use of fishing nets for a period of three years from the date of publication thereof, provided that a specified scoop-net should be lawful for use in a specified portion of the waters referred to is hereby rescinded, and the waters specified in the First Schedule hereto shall be closed against the use of fishing nets from the date of publication of this proclamation until further notice; provided that in the waters specified in the Second Schedule hereto the net defined in the First Descriptive Schedule hereto shall be lawful for use, only by the process of "bullringing" (in no circumstances shall such net be used as a "set" net) during the months of May, June, and July of each year; and provided that within the waters specified in the said Second Schedule a scoop net, as defined in the Second Descriptive Schedule hereto, shall be lawful for use throughout each year.

Signed and sealed at Sydney, this second day of January, in the year 1923.

By His Excellency's Command,
J. C. L. FITZPATRICK.

GOD SAVE THE KING!

FIRST SCHEDULE.

County of Northumberland. The tidal waters of that part of Tuggerah Lake its channel entrance and ocean waters included within the following boundaries Commencing on the shore of the South Pacific Ocean at high-water mark on the southern extremity of Karagai the headland on the northern side of the channel entrance and bounded thence by high-water mark on the eastern shore of the channel entrance aforesaid north-westerly to Tuggerah Lake and by the line of high-water mark of that lake north-easterly to a point distant about 10 chains south-westerly from the north-west corner of E. H. Hargraves' portion No. 39 of 22 acres parish of Wallarah thence by a line bearing north 60 degrees west 80 chains into the waters of Tuggerah Lake aforesaid thence by a line bearing south 30 degrees west 160 chains thence by a line bearing south 60 degrees east 80 chains to a point at high-water mark on the eastern shore of the lake distant about 40 chains southerly from Taylor's Point thence along part of that shore to Taylor's Point by the south-western shore of the channel entrance south-easterly to the South Pacific Ocean thence by a line bearing south 45 degrees east 22 chains into the waters of the ocean thence by a line northerly to a point due east of and distant 22 chains from the point of commencement and thence by a line bearing west 22 chains to that point.

SECOND SCHEDULE.

County of Northumberland. The tidal waters of that part of Tuggerah Lake and its channel entrance included within the following boundaries Commencing on the shore of the South Pacific Ocean at high-water mark on the southern extremity of Karagai the headland on the northern side of the channel entrance and bounded thence by high-water mark on the eastern shore of the channel entrance aforesaid north-westerly to Tuggerah Lake and by the line of high-water mark of that lake north-easterly to a point distant about 10 chains south-westerly from the north-west corner of E. H. Hargraves' portion No. 39 of 22 acres parish of Wallarah thence by a line bearing north 60 degrees west 80 chains into the waters of Tuggerah Lake aforesaid thence by a line bearing south 30 degrees west 160 chains thence by a line bearing south 60 degrees east 80 chains to a point at high-water mark on the eastern shore of the lake distant about 40 chains southerly from Taylor's Point thence along part of that shore to Taylor's Point by the south-western shore of the channel entrance south-easterly to the South Pacific Ocean thence by a line crossing the sea entrance bearing northerly to the point of commencement.

FIRST DESCRIPTIVE SCHEDULE.

Total length of net not exceeding 125 fathoms.
Mesh of net not less than 3 inches throughout.

SECOND DESCRIPTIVE SCHEDULE.

Scoop or dip net surrounded by a frame, hoop, or ring, not exceeding 2 feet in its greatest diameter.

Mesh of not less than 1 inch.

Maximum length, from the centre of the plane of the frame, hoop, or ring to the extremity of the net, not exceeding 3 feet.

The net, which is for the capture of prawns only, may be used only as a hand implement; and no such nets may be joined or placed together or staked.

[3291]

LIQUOR ACT, 1912.

PROCLAMATION.

(L.S.)

W. E. DAVIDSON,
Governor.

19th April, 1923.

I, Sir Walter Edward Davidson, Governor of the State of New South Wales and its Dependencies, in the Commonwealth of Australia, with the advice of the Executive Council, in pursuance of the provisions of section 57 (1) (*b*) of the Liquor Act, 1912, do, by this my Proclamation, direct that no licensee shall keep his licensed premises open for the sale of liquor, or shall sell or supply or deliver any liquor, or permit the same to be consumed, on the said premises, between the hours of 10.30 a.m. and 1 p.m. on Wednesday, 25th April, 1923.

By His Excellency's Command,

ALBERT BRUNTNELL.

[6490] GOD SAVE THE KING!

LOCAL GOVERNMENT ACT, 1919.

PROCLAMATION.

(L.S.)

W. E. DAVIDSON,
Governor.

I, Sir Walter Edward Davidson, Governor of the State of New South Wales, with the advice of the Executive Council, and in pursuance of the Local Government Act, 1919, do hereby declare the portion of the Municipality of Rockdale described in Schedule "A" hereto to be a residential district (No. 1—Rockdale), and do hereby prohibit in such district (1) the erection of any building for use for the purposes of the trades, industries, manufactures, or shops described in Schedule "B" hereto; (2) the use of any building for any such purposes; (3) the erection or use of advertisement hoardings.

Signed and sealed at Sydney this eleventh day of April, 1923.

By His Excellency's Command,

J. C. L. FITZPATRICK.

GOD SAVE THE KING!

Schedule "A."

That portion of the municipality bounded by Wollongong-road, Wilson-road, Lorraine-avenue, and Fripp-street, and known as Gibbons' "Dappetto" Estate;—but exclusive of lot 1 of the said estate, situated at the corner of Wilson-road and Lorraine-avenue.

Schedule "B."

Prohibited Buildings, Trades, &c.

Buildings for the purposes of trades, businesses and manufactures declared to be noxious trades within the meaning of the Noxious Trades Act, 1902, and also the following trades, industries, manufactures, or shops:—Blacksmithies, iron foundries, iron works, sawmills (including timber yards), factories, abattoirs, cattle sales, brick works, lime and cement depots, furniture factories, and the burial of nightsoil. [6058]

LOCAL GOVERNMENT ACT, 1919.

PROCLAMATION.

(L.S.)

W. E. DAVIDSON,
Governor.

I, Sir Walter Edward Davidson, the Governor of the State of New South Wales, with the advice of the Executive Council, in pursuance of the Local Government Act, 1919, do hereby declare the portion of Woollahra Municipality described in the Schedule hereto to be a residential district (No. 6, Woollahra); and I do hereby prohibit in such district (1) the erection of any building for use for the purposes of any trades, industries, manufactures, shops, or places of public amusement (2) the use of any building for any such purposes; and (3) the erection or use of advertisement hoardings.

Signed and sealed at Sydney this eleventh day of April, 1923.

By His Excellency's Command,

J. C. L. FITZPATRICK.

GOD SAVE THE KING!

Schedule.

All that piece or parcel of land in the Municipality of Woollahra, parish of Alexandria, county of Cumberland: Commencing at the junction of the north-eastern corner of Bellevue-road with the south-eastern building line of New South Head road; thence by that building line bearing generally north-easterly to its junction with the southern building line of Victoria-road; thence by that building line bearing generally easterly; thence by the same building line bearing generally southerly and south-easterly to its junction with the north-western building line of Rivers-street; thence by that building line bearing generally south-westerly to its junction with the north-eastern building line of Bellevue-road; thence by that building line bearing generally north-westerly, to the point of commencement; but exclusive of lots 1 and 1A of the Colebrook subdivision, situated at the corner of New South Head road and Bellevue-road. [5951]

PROCLAMATION—LOCAL GOVERNMENT ACT, 1919.

(L.S.)

W. E. DAVIDSON,
Governor.

11th April, 1923.

ORDINANCE No. 31, respecting "Bridges, &c.—Weight of Loads," is hereby applied to Bellingen Shire.

By His Excellency's Command,

J. C. L. FITZPATRICK.

[6121] GOD SAVE THE KING!

WRIGHTVILLE MUNICIPALITY ABOLITION ACT, 1922.

I, John Charles Lucas Fitzpatrick, the Minister for Local Government, in pursuance of the Wrightville Municipality Abolition Act, 1922, do, by this my notification, fix Monday, the thirtieth day of April, 1923, as the day upon which the Administrator of the Municipality of Wrightville shall distribute pro rata amongst all creditors of the municipality whose claims were submitted within the time prescribed by the notice issued by the Administrator on the 10th November, 1922, in accordance with section 3 of the aforesaid Act, the balance of the moneys collected by the said Administrator and in his hands after payment of the expenses of administration.

J. C. L. FITZPATRICK.

Department of Local Government,
Sydney, 20th April, 1923. [6486]

[6505] Premier's Department,
Sydney, 20th April, 1923.

HIS Excellency the Governor directs it to be notified that he has authorised the recognition of Mr. Harald Tanner as Honorary Vice-Consul of Esthonia at Sydney.

CHARLES W. OAKES.

APPOINTMENTS.

HIS Excellency the Governor, with the advice of the Executive Council, has approved of the following appointments:—

CHIEF SECRETARY'S DEPARTMENT AND OFFICE OF THE MINISTER OF PUBLIC HEALTH.

Constable Arthur Jonas, stationed at Gunnedah, as an Inspector of Weights and Measures,—from the 24th November, 1922, vice Constable Nolan, tranferred.

Sergeant Second Class Patrick Vincent McPhillips, stationed at Adelong, as an Inspector of Weights and Measures,—from the 14th December, 1922, vice Second Class Sergeant W. E. Justelius, on leave prior to retirement.

DEPARTMENT OF THE ATTORNEY-GENERAL AND OF JUSTICE.

Constable Percy Athol Russell to act as Assistant Registrar of Births, Deaths, and Marriages for the district of Gunnedah at Coolah, during the absence of Sergeant Williams, on leave,—from 3rd April, 1923.

The undermentioned Constables of Police to exercise, within the Licensing Districts preceding their names, the authority conferred by section 63, subsection 1, of the Liquor Act, 1912,—from the dates specified:—

Wagga Wagga—Colin William Redvers McMahon, and Martin John Cahill, stationed at Wagga Wagga,—from 2nd April and 21st March, 1923.
Wyalong—John Thomas Marshall, stationed at Cargelligo, from 26th March, 1923.
Cassitis—Frank Carroll, stationed at Cassilis,—from 3rd April, 1923.
Gunnedah—Livingston John Purdon, Norman Maddison, and Arthur Jonas, stationed at Gunnedah, from 23rd March, 1923.
Junee—John Ford, stationed at Illabo,—from 26th March, 1923.
Newcastle—Sidney Charles Williams, stationed at Newcastle,—from 21st March, 1923.
Cootamundra—Allan Royal Taylor, stationed at Bethungra,—from 21st March, 1923.

CHARLES W. OAKES, Acting Premier.

[6396] Department of the Attorney-General and of Justice, Sydney, 12th April, 1923.

HIS Excellency the Governor, with the advice of the Executive Council, has been pleased to appoint

His Honor Herbert Raine Curlewis, an Additional Judge of the Court of Industrial Arbitration, to act as a District Court Judge, from the 19th April until the 18th May, 1923, both dates inclusive, and to authorise him to exercise jurisdiction in the Metropolitan District during the period mentioned.

T. R. BAVIN.

[6355] Department of the Attorney-General and of Justice, Sydney, 18th April, 1923.

HIS Excellency the Governor directs it to be notified that, in accordance with the provisions of the Claims against the Government and Crown Suits Act, 1912, he has been pleased, with the advice of the Executive Council, to appoint

David Ross Jamieson, Esquire, Under Secretary of Justice,

to be the Nominal Defendant, on behalf of the Government, in the matter of the petition presented on the part of Thomas Lucas Stoney, of 52 George-street, Parramatta, and Mercy Ellen Stoney, of Birrillee, Rivers-street, Bellevue Hill, Trustees of the will of Thomas Stoney, late of Manly, deceased, as to a certain claim or demand which they deem themselves to have against the Government.

T. R. BAVIN.

[6511] Department of the Attorney-General and of Justice, Sydney, 18th April, 1923.

HIS Excellency the Governor, with the advice of the Executive Council, has been pleased, in accordance with the provisions of section 2 of the Public Service (Amendment) Act, 1922, to appoint

His Honor Mr. Justice Edmunds, Judge of the Court of Industrial Arbitration and a District Court Judge, to sit with two members of the Public Service Board for the purpose of hearing and determining appeals relating to grades, classification of work, salaries, fees, or allowances, or any reference by the Board to the Public Service Appeals Tribunal.

T. R. BAVIN.

[6493] Department of Labour and Industry, Sydney, 16th April, 1923.

SHEARERS' ACCOMMODATION ACT, 1901.

HIS Excellency the Governor, with the advice of the Executive Council, has been pleased to appoint the undermentioned members of the Police Force to be Inspectors to carry out the provisions of the Shearers' Accommodation Act, 1901, in the districts specified in connection with their respective names.

E. H. FARRAR.

Sergeant First Class Daniel John O'Neill; Station—Gunnedah; Police District—Gunnedah.
Constable Cecil William Marsh; Station—Enngonia; Police District—Bourke.

APPOINTMENTS.

DEPARTMENT OF AGRICULTURE.

THE undermentioned persons to be Permit Inspectors under section 14A of the Pastures Protection Act:—

Gloucester—Messrs. E. Sullivan, Lorne; and Allan Cheers, Krambach (P.P. 1923-24-104).

Hillston—Messrs. E. A. Hughes, Condobolin; and W. B. Gaffer, Eremeran Station, Nymagee (P.P. 1923-24-104).

Kiama—First-Class Constable Charles Archie McKay, Officer-in-charge of Police, Kangaroo Valley (P.P. 1923-24-104).

Molong—Mr. John Hardacre Slack, Eugowra (P.P. 1923-24-104)

Singleton—Mr. Claude Gordon Collard, Ravensworth (P.P. 1923-24-104).

Young—Mr. Lawrence Leo Garry, Mylora, Binalong (P.P. 1923-24-104).

THE undermentioned persons have been appointed Trustees of the Common stated, to hold office until 31st December, 1924, in terms of the provisions of the Commons Regulation Act, 1898:—

Kangiara—James G. Penning, James H. Price, Samuel Buckmaster, Thomas E. Smith, Jules Besnard.
Tibooburra—Leonard Bottom, vice E. Illies, resigned.

FRANK A. CHAFFEY.

[6527] Department of Labour and Industry, Sydney, 17th April, 1923.

PUBLIC NOTICE UNDER THE PROVISIONS OF THE ACT No. 81, 1900.

A MEMORIAL having been received by me, asking that a Poll be taken in the Country Shopping District of Springwood on the questions whether the closing time at one o'clock be altered from Wednesday to Saturday, and the closing time at ten o'clock be altered from Saturday to Friday, it is hereby notified, in accordance with the provisions of section 3 of Early Closing (Amendment) Act, 1900, and the Regulations made under that Act, that such Poll as to the alterations proposed will be taken at the School of Arts, Springwood, between the hours of 9 a.m. and 4 p.m. on Wednesday, 16th May, 1923.

Each shopkeeper and shop-assistant of a shop situate within the said Country Shopping District, and not being a shop mentioned in Schedule One to the Principal Act shall, subject to the Regulations, be entitled to vote at the Poll: Provided that, in every case, the shop-assistant referred to shall have been engaged for three months at least in a shop, not being a shop mentioned in Schedule One to the Principal Act, in the Country Shopping District in which he claims to vote, and shall, at the time of voting, be above the age of eighteen years.

I also notify, in accordance with the Regulations in that behalf, that I hereby appoint Charles Augustus Bonarius to be the person by whom such poll shall be taken, to be styled the Returning Officer, and also to be the officer to receive and record on the rolls of persons entitled to vote, the names of all such persons furnished to him in accordance with the Regulations. I also further appoint Sergeant Second Class James C. Tomkins to assist in taking the said poll.

Any person entitled to vote, and desirous of voting at the poll, may obtain from the said Ruturning Officer a form of statement, free of cost, at the Department of Labour and Industry, 78 Elizabeth-street, Sydney, from the 26th April to the 2nd May, 1923, inclusive. All such forms, after being duly filled in, must be delivered to the said Returning Officer, at the Department of Labour and Industry, 78 Elizabeth-street, Sydney, on or before the 3rd May, 1923, or posted so as to reach that officer on or before that date.

The rolls of shopkeepers and shop-assistants will then be made up from such statements and persons whose names appear on these rolls will be entitled to vote.

The rolls will be open for the inspection of any person from the 9th to the 15th May, 1923, inclusive, between the hours of 9 a.m. and 5 p.m., at the Police Station, Springwood. The attention of the Returning Officer may be directed to any statement appearing therein believed to be incorrect.

E. H. FARRAR, Minister.

[6510] Department of the Attorney General and of Justice,
Sydney, 18th April, 1923.

THE following regulations (repealing Public Service Regulations Nos. 294 and 296 (*g*), and substituting therefor new regulations bearing the same numbers) made by the Public Service Board under the provisions of the Public Service Act, 1902, have been approved by His Excellency the Governor, with the advice of the Executive Council, and are published in accordance with the requirements of that Act.

T. R. BAVIN.

WHEREAS by the Public Service Act, 1902, the Public Service Board is authorized and empowered to make, repeal, alter, and amend Regulations: Now, the Public Service Board, under and by virtue of the powers contained in the abovementioned Act, doth, with the approval of the Governor, hereby repeal Regulations Nos. 294 and 296 (*g*) and substitute therefor new Regulations Nos. 294 and 296 (*g*) as follow:—

DREDGE SERVICE.

294. From 22nd December, 1922, the rates of pay, qualifications, and conditions of employment for employees in the Dredge Service shall be as hereunder set forth:—

Position and Vessel.	Rate per annum.	Rate per week.	Qualifications.
		DIVISION I.	
		Section A.	
	£ s. d.	£ s. d.	
Senior Dredge Master—Newcastle generally.	436 16 0	8 7 6	(*a*) 1st Class Engineer's Certificate of Competency, or (*b*) 2nd Class Engineer's Certificate of Competency if the employee has at least ten years' service as Engineer Master of a Dredge.*
Chief Engineer Master—			
"Stockton"	396 16 0	7 12 2	" " "
"Hexham"	396 16 0	7 12 2	" " "
"Hunter"	386 16 0	7 8 4	" " "
"Morpeth"	386 16 0	7 8 4	" " "
"Ballina"	386 16 0	7 8 4	" " "
"Chindera"	386 16 0	7 8 4	" " "
"Harrington"	386 16 0	7 8 4	" " "
Chief Engineer, Bar Dredge—			
"Antleon"	386 16 0	7 8 4	1st Class Engineer's Certificate of Competency.
"Jupiter"	386 16 0	7 8 4	" " "
"Latona"	386 16 0	7 8 4	" " "
"Tethys"	386 16 0	7 8 4	" " "
Engineer Master—			
"Bellingen"	342 16 0	6 11 5	2nd Class Engineer's Certificate of Competency.
"Botany"	342 16 0	6 11 5	" " "
"Forster"	342 16 0	6 11 5	" " "
"Gosford"	342 16 0	6 11 5	" " "
"Macksville"	342 16 0	6 11 5	" " "
"Maclean"	342 16 0	6 11 5	" " "
"Swansea"	342 16 0	6 11 5	" " "
Engineer, Hopper Barge—			
"Grafton"	328 16 0	6 6 1	" " "
"Lismore"	328 16 0	6 6 1	" " "
Engineer, Sea-going Tugs and 2nd Bar Dredge—			
"Cardiff"	310 16 0	5 19 2	" " "
"Eden"	310 16 0	5 19 2	" " "
"Hamilton"	310 16 0	5 19 2	" " "
"Paterson"	310 16 0	5 19 2	" " "
"Waratah"	310 16 0	5 19 2	" " "
2nd Engineer, Bar Dredge—			
"Antleon"	310 16 0	5 19 2	" " "
"Jupiter"	310 16 0	5 19 2	" " "
"Latona"	310 16 0	5 19 2	" " "
"Tethys"	310 16 0	5 19 2	" " "
2nd Engineer—			
"Stockton"	283 16 0	5 8 10	" " "
"Hexham"	283 16 0	5 8 10	" " "
"Morpeth"	283 16 0	5 8 10	" " "
"Ballina"	283 16 0	5 8 10	" " "
"Chindera"	283 16 0	5 8 10	" " "
"Harrington"	283 16 0	5 8 10	" " "
"Richmond"	283 16 0	5 8 10	" " "
Engineer, "Tempe"	283 16 0	5 8 10	3rd Class Engineer's Certificate of Competency.
3rd Engineer, Bar Dredge—			
"Antleon"	283 16 0	5 8 10	2nd Class Engineer's Certificate of Competency or five years' apprenticeship as Engineer.
"Jupiter"	283 16 0	5 8 10	" " "
"Latona"	283 16 0	5 8 10	" " "
"Tethys"	283 16 0	5 8 10	" " "
4th Engineer, Bar Dredge—			
"Antleon"	266 16 0	5 2 4	" " "
"Tethys"	266 16 0	5 2 4	" " "
		Section B.	
Master, Bar Dredge—			
"Antleon"	402 16 0	7 14 5	Coast Trade Master's Certificate of Competency.
"Jupiter"	402 16 0	7 14 5	" " "
"Latona"	402 16 0	7 14 5	" " "
"Tethys"	402 16 0	7 14 5	" " "
Master, Hopper Barge—			
"Grafton" / "Lismore"	340 16 0	6 10 8	" " "
Master, Seagoing Tug—			
"Cardiff"	316 16 0	6 1 6	" " "
"Eden"	316 16 0	6 1 6	" " "
"Hamilton"	316 16 0	6 1 6	" " "
"Paterson"	316 16 0	6 1 6	" " "
"Waratah"	316 16 0	6 1 6	" " "
Mate, Bar Dredge—			
"Antleon"	283 16 0	5 8 10	Coast Trade Mate's Certificate of Competency.
"Jupiter"	283 16 0	5 8 10	" " "
"Latona"	283 16 0	5 8 10	" " "
"Tethys"	283 16 0	5 8 10	" " "

It is understood that in all cases for payment of broken time or for computing overtime rates the hourly rate is to be arrived at by dividing the weekly rate by 48.

* Provided that operation of paragraph (*b*) is to be postponed until such time as will enable employees who already hold First-class Engineer's Certificate of Competency, and have more than five years' service to retain seniority over employees with Second-class Engineer's Certificate of Competency.

Position and Vessel.	Rate per annum.	Rate per week.	Qualifications.
		DIVISION II.	
		Section A.	
	£ s. d.	£ s. d.	
Master Engineer, Grab Dredges—			
"Wallsend"	338 0 0	6 9 7	3rd Class Engineer's Certificate of Competency.
"Minmi"	338 0 0	6 9 7	,, ,, ,,
"Como"	338 0 0	6 9 7	,, ,, ,,
"Coraki"	338 0 0	6 9 7	,, ,, ,,
"Urunga"	338 0 0	6 9 7	,, ,, ,,
Master Engineer, Grab Dredges—			
"Harwood"	312 0 0	5 19 8	,, ,, ,,
"Seaham"	312 0 0	5 19 8	,, ,, ,,
"Wickham"	312 0 0	5 19 8	,, ,, ,,
Master Engineer, Steam Launch—			
"Croki"	286 0 0	5 9 8	H. & R. Master's and 3rd Class Engineer's Certificate of Competency.
"Mayfield"	286 0 0	5 9 8	,, ,,
Engineer, Harbour Tug—			
"Casino"	312 0 0	5 19 8	2nd Class Engineer's Certificate of Competency.
"Moruya"	312 0 0	5 19 8	,,
"Taree"	312 0 0	5 19 8	,, ,,
"Hinton"	286 0 0	5 9 8	,, ,, ,,
Engineer, Ladder Dredge—			
"Hunter"	318 10 0	6 2 2	3rd Class Engineer's Certificate of Competency.
"Clarence"	299 0 0	5 14 8	,, ,, ,,
"Orara"	273 0 0	5 4 8	,, ,, ,,
Engine Drivers, under 20-inch diameter, Sand Pump—			
"Bellingen"	260 0 0	4 19 9	,, ,, ,,
"Botany"	260 0 0	4 19 9	,, ,, ,,
"Forster"	260 0 0	4 19 9	,, ,, ,,
"Gosford"	260 0 0	4 19 9	,, ,, ,,
"Macksville"	260 0 0	4 19 9	,, ,, ,,
"Maclean"	260 0 0	4 19 9	,, ,, ,,
"Swansea"	260 0 0	4 19 9	,, ,, ,,
Engine Drivers, under 20-inch diameter, Grab Dredges—			
"Wallsend"	260 0 0	4 19 9	,, ,, ,,
"Minmi"	260 0 0	4 19 9	,, ,, ,,
"Como"	260 0 0	4 19 9	,, ,, ,,
Fireman—General	230 12 0	4 8 5	Three years' service in engine-room or stokehold.
Winchman (*a*)—General*	230 12 0	4 8 5	,, ,,
Watchman-Fireman (*b*)—General ..	230 12 0	4 8 5	,, ,,
		Section B.	
Mate, Stationary Dredge—			
"Hunter"	318 10 0	6 2 2	H. & R. Master's Certificate of Competency, or Coast Trade Mate's Certificate of Competency.
"Clarence"	299 0 0	5 14 8	,, ,, ,,
"Stockton"	318 10 0	6 2 2	,, ,, ,,
"Hexham"	318 10 0	6 2 2	,, ,, ,,
"Morpeth"	318 10 0	6 2 2	,, ,, ,,
"Ballina"	273 0 0	5 4 8	,, ,, ,,
"Chindera"	273 0 0	5 4 8	,, ,, ,,
"Harrington"	273 0 0	5 4 8	,, ,, ,,
"Richmond"	273 0 0	5 4 8	,, ,,
"Orara"	273 0 0	5 4 8	,, ,, ,,
Master, Harbour Tug—			
"Casino"	312 0 0	5 19 8	H. & R. Master Certificate.
"Moruya"	312 0 0	5 19 8	,, ,,
"Taree"	312 0 0	5 19 8	,, ,,
"Hinton"	286 0 0	5 9 8	,, ,,
Coxswain—			
"Clarence"	260 0 0	4 19 9	Three years' sea Service as A.B. O.S. or Apprentice.
"Richmond"	260 0 0	4 19 9	,, ,,
"Stockton"	260 0 0	4 19 9	,, ,, ,,
"Wallsend"	260 0 0	4 19 9	,, ,, ,,
"Minmi"	260 0 0	4 19 9	,, ,, ,,
"Como"	260 0 0	4 19 9	,, ,, ,,
"Seaham"	260 0 0	4 19 9	,, ,, ,,
"Wickham"	260 0 0	4 19 9	,, ,, ,,
Leading Seaman—			
"Clarence"	230 12 0	4 8 5	,, ,,
"Antleon"	230 12 0	4 8 5	,, ,, ,,
"Jupiter"	230 12 0	4 8 5	,, ,, ,,
"Latona"	230 12 0	4 8 5	,, ,, ,,
"Tethys"	230 12 0	4 8 5	,, ,, ,,
"Bellingen"	230 12 0	4 8 5	,, ,, ,,
"Botany"	230 12 0	4 8 5	,, ,, ,,
"Forster"	230 12 0	4 8 5	,, ,, ,,
"Gosford"	230 12 0	4 8 5	,, ,, ,,
"Macksville"	230 12 0	4 8 5	,, ,, ,,
"Maclean"	230 12 0	4 8 5	,, ,,
"Swansea"	230 12 0	4 8 5	,, ,,
Winchman-Seaman, 20-inch Sand Pumps and Grab Dredges, with transport gear—			
"Chindera"	224 12 0	4 6 1	,, ,, ,,
"Harrington"	224 12 0	4 6 1	,, ,, ,,
"Urunga"	224 12 0	4 6 1	,, ,, ,,
"Coraki"	224 12 0	4 6 1	,, ,,
Seaman, Seaman-Watchman (*c*), and Cook—General.	218 12 0	4 3 10	,, ,,
Boys—1st Year	....	2 4 6	
2nd Year	....	2 9 6	
3rd Year	....	2 13 0	
4th Year	....	2 17 0	

(*a*) To include men working ladders on ladder dredges.
(*b*) To be fireman-watchman when in charge of four or more fires.
(*c*) To be seaman-watchman when in charge of less than four fires.
* All deck winches (including ladder winches, whether on deck or below) to be operated by seamen.

296 (*g*). From 9th February, 1923, Watchmen's hours shall be 96 per fortnight. Watchmen may be called upon to work 14½ hours per night on 7 nights in that period, and for all such hours over 96 per fortnight payment shall be made at ordinary rates per hour according to their class in the schedule. Any further time worked shall be paid for at the rate of time and a half.

J. S. MARKS, Chairman.
J. L. WILLIAMS,
} Members of the Public Service Board.

Dated at the Office of the Public Service Board, 33–39 Hunter-street, Sydney, this twenty-ninth day of March, 1923.

[6507] Chief Secretary's Department and
Office of the Minister of Public Health,
Sydney, 20th April, 1923.

THE subjoined Regulations made by the Governor-in-Council, on the advice of the Board of Health, under the provisions of the Public Health (Amendment) Act, 1921, are published in accordance with the requirements of such Act.

CHARLES W. OAKES.

REGULATIONS.

7A. It shall be unlawful to use in any manufacturing process the hair, wool, or hide of any animal infected with anthrax.

7B (1). Any officer may seize and remove for bacteriological examination in a laboratory controlled by the Department of Public Health, or approved by the Director-General of Public Health, any shaving brush or other article which he has reasonable grounds for believing is infected with anthrax.

(2) No person shall sell, or offer for sale, or retain upon his premises for sale, any shaving brush which is not indelibly and conspicuously branded with the name and address of either the wholesale or retail vendor, or that of the manufacturer if resident in New South Wales. The registered New South Wales trade-mark of any of the above persons may be used in lieu of name and address.

(3) No barber shall use a new shaving brush for the first time without previously disinfecting it by soaking it for half-an-hour in a ten per cent. solution of formalin in warm water and afterwards rinsing in clean water.

7C. No person who uses or stores flock for trade purposes shall have on his premises for any of the purposes of his business any flock which is not clean. Clean flock shall contain not more than thirty parts of chlorine in every 100,000 parts by weight.

Provided that this Regulation shall not apply to flock stored in a paper factory for the purposes of making paper.

7D. No room in any house or building shall be used for sleeping purposes unless an unencumbered air-space of not less than 500 cubic feet is available for each occupant. The occupier of the house or building shall be responsible for the observance of this Regulation.

BIRDS AND ANIMALS PROTECTION ACT, 1918.
OPEN SEASON.

AN open season in pursuance of the Birds and Animals Protection Act, 1918, has been declared as under, viz.:—Until 30th June, 1923, inclusive, in respect of kangaroos, wallaroos, and wallabies for the parishes of Harrowby, Broke, Ovingham, Milbrodale, and Dalton, in the county of Northumberland; and for the parishes of Wambo, Gullongulong, Wareng, Parnell, Poppong, Bulga, Palomorano, Medhurst, Kindarun, Putty, Myrtle, Sturt, Tollagong and Tupa, in the county of Hunter.

J. C. L. FITZPATRICK
(for Chief Secretary and Minister of Public Health)

[6491]

[6502] Sydney, 27th March, 1923.

CANCELLATION OF SPECIAL CONDITIONS ATTACHING TO CERTAIN OYSTER CULTURE LEASES.

THE cancellation of the special conditions deferring the payment of the rental and limiting the transfer of Duncan Caldwell's Oyster Culture Leases Nos. 10,430, 10,589, and 10,914, at Port Stephens, as set out in the notifications of the granting of the leases published in the Government Gazettes of 11th June, 1920, 10th September, 1920, and 28th January, 1921, respectively, has been approved by the Governor-in-Council.

E. H. FARRAR.

[6497] Sydney, 20th April, 1923.

FISHERIES ACTS—SURRENDER.

THE surrender of the oyster culture leases hereunder specified has been accepted as from the dates mentioned, on the ground that oyster culture cannot be carried on upon the leased areas with any reasonable hope of success :—

Leases Nos. 8,947 and 9,452—John Alexander Hill and William McKnight; 383 and 66 yards, respectively, at Wallis Lake; as from 31st December, 1922.

Lease No. 10,371—William Frederick Briggs; 100 yards at Bellinger River; as from 31st December, 1922.

Lease No. 10,931—Duncan Caldwell; 413 yards at Port Stephens; as from 8th February, 1923.

Lease No. 11,143—James Lamont; 300 yards at Manning River; as from 25th April, 1923.

J. C. L. FITZPATRICK.

[6499] Sydney, 20th April, 1923.

FISHERIES ACTS.—RENEWAL OF LEASES.

APPROVAL has been given for the renewal of the Oyster Culture Leases specified in the Schedule hereto, for a term of five years in each instance at the rentals specified therein, subject to the right of the holder of each lease to a further renewal, after due application, for an additional period of five years at a rental to be determined in conformity with section 12 (33B) of the Fisheries Amendment Act, 1910.

J. C. L. FITZPATRICK.

SCHEDULE.

Lease No. 9,606, Lionel Ralston, 100 yards, at Wallis Lake; annual rental, 10s., from 17th April, 1923.

Lease No. 9,668, Thomas Nielsen Ellmoos, 200 yards, at Sussex Haven, 10s. per 100 yards; total annual rental £1, from 10th April, 1923.

Lease No. 9,669, Thomas Nielsen Ellmoos, 350 yards, at Sussex Haven, 10s. per 100 yards; total annual rental £1 15s., from 10th April, 1923.

Lease No. 9,670, Thomas Nielsen Ellmoos, 400 yards, at Sussex Haven, 10s. per 100 yards; total annual rental £2, from 10th April, 1923.

*Lease No. 9,684, John Goodsell, 100 yards, at Merrimbula Lake; annual rental 10s., from 17th April, 1923.

Special Condition.

* Renewal of Lease No. 9,684 is granted subject to the special condition that all existing lawful rights of access, occupation, and repair, so far as they relate to jetties or other lawful structures which lie within the boundaries of the area, shall be reserved and maintained unto the owners or tenants whomsoever.

[6498] Sydney, 20th April, 1923.

FISHERIES ACTS.—RENEWAL OF LEASE.

APPROVAL has been given for the renewal of Mr. James Adam Brodie's Oyster Culture Lease No. 5,049, of 500 yards, at Bellinger River, for a term of fifteen years from 1st May, 1923, at an annual rental of £5.

J. C. L. FITZPATRICK.

[6501] Sydney, 4th April, 1923.

APPLICATIONS FOR LEASES FOR OYSTER CULTURE.

IT is hereby notified that leases for oyster culture of the lands specified hereunder have been granted to the undermentioned persons.

The leases are subject to the Fisheries Acts and the Regulations thereunder, and to the special conditions hereinafter set out.

J. C. L. FITZPATRICK.

Schedule.

Lease No. 11,984* (inferior lands), to Clarence Innes, of Bateman's Bay, situated Clyde River, frontage 450 yards (plan cat. No. C. 105-68), five years from 4th April, 1923; annual rental, £1 14s.—under section 12 (33B), Fisheries (Amendment) Act, 1910 (Fisheries Act, 1902).

Lease No. 12,012*† (inferior lands), to Jacob William Cartmel Robinson, of Pindimar, situated Port Stephens, about 2 r. 3 p. (plan cat. No. P. 1,043-36), five years from 4th April, 1923; annual rental, 16s.—under section 12 (33B), Fisheries (Amendment) Act, 1910 (Fisheries Act, 1902).

Lease No. 12,048* (inferior lands), to Sydney Alfred Wood, of Pindimar, situated Hawkesbury River, about 3 a. 3 r. 21 p. (plan cat. H. 329-41), five years from 4th April, 1923; annual rental, 19s.—under section 12 (33B), Fisheries (Amendment) Act, 1910 (Fisheries Act, 1902).

Lease No. 12,087* (inferior lands), to William George Wheeler, of Greenwell Point, situated Crookhaven River, frontage 300 yards (plan cat. C. 118-53), five years from 4th April, 1923; annual rental, £1 10s.—under section 12 (33B), Fisheries (Amendment) Act, 1910 (Fisheries Act, 1902).

Lease No. 12,088* (inferior lands), to William George Wheeler, of Greenwell Point, situated Crookhaven River, frontage 100 yards (plan cat. C. 117-53), five years from 4th April, 1923; annual rental, 10s.—under section 12 (33B), Fisheries (Amendment) Act, 1910 (Fisheries Act, 1902).

Lease No. 12,092* (inferior lands), to Isaac Lloyd, of Brooklyn, situated Hawkesbury River, frontage 816 yards (plan cat. No. H. 332-41), five years from 4th April, 1923; annual rental, £4 2s.—under section 12 (33B), Fisheries (Amendment) Act, 1910 (Fisheries Act, 1902).

Lease No. 12,116*‡ (inferior lands), to Robert Bruce Sutherland, of Dignam's Creek, situated Wallaga Lake, frontage 70 yards (plan cat. No. W. 52-84) five years from 4th April, 1923; annual rental, 10s.—under section 12 (33B), Fisheries (Amendment) Act, 1910 (Fisheries Act, 1902).

Lease No. 11,758*‡ (inferior lands), to Leslie Lancelot St. Hill, of Tilba Tilba, situated Wallaga Lake, frontage 500 yards (plan cat. No. W. 50-84), five years from 4th April, 1923; annual rental, £2 10s.—under section 12 (33B), Fisheries (Amendment) Act, 1910 (Fisheries Act, 1902).

Lease No. 11,839*‡ (inferior lands), to Norman Seldon Higman Bate, of Tilba Tilba, situated Wallaga Lake, frontage 485 yards (plan cat. No. W. 46-84), five years from 4th April, 1923; annual rental, £2 9s.—under section 12 (33B), Fisheries (Amendment) Act, 1910 (Fisheries Act, 1902).

Lease No. 11,860*‡ (inferior lands), to Charles Wallace Cook, of Tilba Tilba, situated Wallaga Lake, frontage 500 yards (plan cat. No. 44-84), five years from 4th April, 1923; annual rental, £2 10s.—under section 12 (33B), Fisheries (Amendment) Act, 1910 (Fisheries Act, 1902).

Lease No. 11,861*‡ (inferior lands), to Clement Horace Bate, of Tilba Tilba, situated Wallaga Lake, frontage 500 yards (plan cat. No. W. 43-84), five years from 4th April, 1923; annual rental, £1 18s.—under section 12 (33B), Fisheries (Amendment) Act, 1910 (Fisheries Act, 1902).

Lease No. 12,303 (special lands), to Elizabeth Buie, of Brooklyn, situated Hawkesbury River, frontage 92 yards (plan cat. No. H. 285-41), fifteen years from 4th April, 1923; annual rental, £2 5s.; premium, £3.—under section 12 (33A), Fisheries (Amendment) Act, 1910 (Fisheries Act, 1902).

Lease No. 11,904§ (average lands), to Amy Danglade and Alfred James Danglade, of Brooklyn, situated Hawkesbury River, frontage 306 yards (plan cat. No. H. 289-41), fifteen years from 1st October, 1922; annual rental, £3 2s.—under section 12 (33), Fisheries (Amendment) Act, 1910 (Fisheries Act, 1902).

Lease No. 11,909 (average lands), to Sydney Pinkerton John Thomas Cole, situated Hawkesbury River, frontage 300 yards (plan cat. No. H. 296-41), fifteen years from 1st December, 1922; annual rental, £3—under section 12 (33), Fisheries (Amendment) Act, 1910 (Fisheries Act, 1902).

Lease No. 12,057 (average lands), to Aleney Mary Cole, of Brooklyn, situated Hawkesbury River, frontage 200 yards (plan cat. No. H. 297-41), fifteen years from 1st December, 1922; annual rental, £2 4s.—under section 12 (33), Fisheries (Amendment) Act, 1910 (Fisheries Act, 1902).

Special Conditions.

1. *No oysters may be removed from Oyster Leases Nos. 11,984, 12,012, 12,048, 12,087, 12,088, 12,092, 12,116, 11,758, 11,839, 11,860, and 11,861 during the first year of their term. If any such lease be renewed for a second term of five years, it shall be subject to re-determination of rental during the ninth or any later year for a further (third) term of five years.

2. †Oyster Lease No. 12,012 is also subject to the special condition that it will be determined without compensation in the event of the acquisition of the land between high-water mark and low-water mark for naval purposes by the Commonwealth Government.

3. ‡Oyster Leases Nos. 12,116, 11,758, 11,839, 11,860, and 11,861 are also subject to the special condition that they may not be sold or transferred to any persons other than approved returned soldiers, parents or widows of soldiers who died on active service, or persons who rendered service to the Allies in the war zone.

4. §Oyster Lease No. 11,904 is subject to the special condition that all existing lawful rights of access, occupation, and repair, so far as they relate to the house or any other lawful structure within the boundaries of the leased area, shall be reserved and maintained unto the owners or tenants thereof.

[6492] The Treasury, New South Wales, Sydney, 20th April, 1923.

IT is hereby notified that His Excellency the Governor, with the advice of the Executive Council and on the recommendation of the Public Service Board, has approved of the title "Stores Supply Department" being altered to "Government Stores Department."

ARTHUR A. C. COCKS,
Colonial Treasurer.

NOTIFICATION OF RESUMPTION OF LAND UNDER THE PUBLIC WORKS ACT, 1912.

SO much of the land hereunder described as is Crown land has been appropriated, and so much thereof as is private property has been resumed for a certain public purpose, namely, the construction of a system of sewerage with ocean outfall for the Northern Suburbs of Sydney, and is vested in the Minister for Public Works as Constructing Authority for the purposes of the Northern Suburbs Sewerage Act, 1918.—Dated this eleventh day of April, 1923.

W. E. DAVIDSON,
Governor.

By His Excellency's Command,

R. T. BALL,
Minister for Public Works.

Description of Land referred to.

All that piece or parcel of land situate in the parish of Willoughby, county of Cumberland, and State of New South Wales, being the whole of lot 22 of deposited plan 8,226, and the whole of the land comprised in Certificate of Title, volume 2,947, folio 37: Commencing at the intersection of the eastern side of Namoi-road with the southern side of a lane 20 feet wide; and bounded thence on the north by part of that side of that lane bearing 90 degrees 47 minutes 140 feet to the north-western corner of lot 63 of deposited plan 8,226, on the east by the western boundary of that lot bearing 180 degrees 47 minutes 50 feet to its south-western corner, on the south by the northern boundary of lot 61 of that deposited plan bearing 270 degrees 47 minutes 140 feet to the eastern side of Namoi-road aforesaid; thence on the west by that side of that road bearing 0 degrees 47 minutes 50 feet, to the point of commencement, having an area of 25½ perches or thereabouts, and said to be in the possession of Muriel Maude Massey.

[S. 1923-371] [6266]

NOTIFICATION OF RESUMPTION OF LAND UNDER THE PUBLIC WORKS ACT, 1912.

SO much of the land hereunder described as is Crown land has been apropriated, and so much thereof as is private property has been resumed for a certain public purpose, viz., the construction of a bridge across Sydney Harbour from Dawes Point to Milson's Point, and is vested in the Minister for Public Works as Constructing Authority for the purposes of the Sydney Harbour Bridge Act, 1922.—Dated this fourth day of April, 1923.

W. E. DAVIDSON,
Governor.

By His Excellency's Command,

R. T. BALL,
Minister for Public Works.

Descriptions of Land referred to.

All that piece or parcel of land situate in the Municipality of North Sydney, parish of Willoughby, county of Cumberland, and State of New South Wales, being lot 20 of deposited plan 9,958: Commencing on the western side of Lincoln-street at the north-eastern corner of lot 19 of the said deposited plan 9,958; and bounded thence on the south by the northern boundary of that lot bearing 271 degrees 25 minutes 138 feet; thence on the west by the eastern side of a lane 20 feet wide bearing 359 degrees 39 minutes 33 feet 3½ inches; thence generally on the north by lines forming the northern boundary of lot 20 aforesaid successively bearing 90 degrees 17 minutes 61 feet 10½ inches, 90 degrees 51 minutes 31 feet 2½ inches 0 degrees 9 minutes 30 seconds 3 inches, 82 degrees 12 minutes 4 feet 1¼ inches, 91 degrees 21 minutes 14 feet 0¾ inch, and 92 degrees 40 minutes 26 feet 9 inches to the western side of Lincoln-street aforesaid; and thence on the east by that side of that street, being lines successively bearing 180 degrees 29 minutes 30 seconds 1 foot 10¾ inches, and 179 degrees 24 minutes 30 seconds 33 feet 3¼ inches, to the point of commencement, having an area of 17¼ perches or thereabouts.

Also, all that piece or parcel of land situate as aforesaid, comprising lots 1 to 5 inclusive of deposited plan 10,603, being a resubdivision of lots 14 to 18 inclusive of deposited plan 9,958: Commencing on the western side of Lincoln-street at the south-eastern corner of lot 19 of deposited plan 9,958 aforesaid; and bounded thence on the east by the said western side of Lincoln-street, being lines successively bearing 179 degrees 24 minutes 30 seconds 146 feet 7½ inches, and 180 degrees 48 minutes 30 seconds 39 feet 5 inches to the north-eastern corner of lot 13 of that deposited plan; thence on the south by the northern boundary of that lot bearing 271 degrees 25 minutes 138 feet 0½ inch; thence on the west by the eastern side of a lane 20 feet wide bearing 359 degrees 39 minutes 186 feet to the south-western corner of lot 19 aforesaid; and thence on the north by the southern boundary of that lot bearing 91 degrees 25 minutes 138 feet 2½ inches, to the point of commencement, having an area of 2 roods 14 perches or thereabouts.

Also, all that piece or parcel of land situate as aforesaid, being lots 24, 25, and 26 of deposited plan 9,958: Commencing on the eastern side of Lincoln-street at the south-western corner of lot 23 of the said deposited plan 9,958; and bounded thence on the north by the southern boundary of that lot bearing 91 degrees 33 minutes 135 feet 4½ inches; thence on the east by western sides of a lane, being lines successively bearing 181 degrees 57 minutes 79 feet 11½ inches, and 198 degrees 38 minutes 41 feet 10 inches to the south-eastern corner of lot 26 of the said deposited plan; thence on the south by the southern boundary of that lot bearing 271 degrees 33 minutes 118 feet 0½ inch; and thence on the west by the eastern side of Lincoln-street aforesaid bearing 359 degrees 24 minutes 30 seconds 120 feet, to the point of commencement, having an area of 1 rood 17¼ perches or thereabouts.

Also, all that piece or parcel of land situate as aforesaid, being lots 27, 28, and 29 of deposited plan 9,958: Commencing on the western building line of Brisbane-street at the south-eastern corner of lot 30 of the said deposited plan 9,958; and bounded thence on the east by that building line bearing 181 degrees 39 minutes 30 seconds 60 feet to the south-eastern corner of lot 27 aforesaid; thence on the south by the southern boundary of that lot bearing 271 degrees 54 minutes 99 feet 8½ inches; thence on the west by the eastern side of a lane bearing 1 degree 57 minutes 60 feet to the south-western corner of the said lot 30; and thence on the north by the southern boundary of that lot bearing 91 degrees 54 minutes 99 feet 5 inches, to the point of commencement, having an area of 21¼ perches or thereabouts.

And also all that piece or parcel of land situate as aforesaid, being lots 31 to 34 inclusive of deposited plan 9,958: Commencing on the western building line of Brisbane-street at the north-eastern corner of lot 30 of the said deposited plan 9,958; and bounded thence on the south by the northern boundary of that lot bearing 271 degrees 54 minutes 99 feet 3¾ inches; thence on the west by the eastern side of a lane 20 feet wide bearing 1 degree 57 minutes 80 feet to the south-western corner of lot 35 of the said deposited plan; thence on the north by the southern boundary of that lot bearing 91 degrees 54 minutes 98 feet 11 inches; and thence on the east by the western building line of Brisbane-street aforesaid bearing 181 degrees 39 minutes 30 seconds 80 feet, to the point of commencement, having an area of 29 perches or thereabouts, and all said to be in the possession of Robert Irvin.

[Br. 1923-382] [6098]

NOTIFICATION OF RESUMPTION OF LAND UNDER THE PUBLIC WORKS ACT, 1912.

SO much of the land hereunder described as is Crown land has been appropriated, and so much thereof as is private property has been resumed for a certain public purpose, namely, the erection of a Fire Station at Port Kembla, and is vested in the Board of Fire Commissioners of New South Wales for the purposes of the Fire Brigades Act, 1909.—Dated this fourth day of April, 1923.

W. E. DAVIDSON,
Governor.

By His Excellency's Command,

R. T. BALL,
Minister for Public Works.

Description of Land referred to.

All that piece or parcel of land situate in the parish of Wollongong, county of Camden, and State of New South Wales, being the whole of lot 10 of section 4, deposited plan 5868: Commencing on the south-western boundary of Wentworth-road at the north-eastern corner of lot 9, section 4 aforesaid; and bounded thence on the north-east by a line bearing 130 degrees 39 minutes 30 seconds 40 feet; thence on the south-east by a line bearing 220 degrees 39 minutes 30 seconds 140 feet to a lane 20 feet wide; thence on the south-west by part of the north-eastern boundary of that lane bearing 310 degrees 39 minutes 30 seconds 40 feet; thence on the north-west by a line bearing 40 degrees 39 minutes 30 seconds 140 feet, to the point of commencement, and having an area of 20½ perches or thereabouts; and said to be in possession of Alfred S. Anderson.

[B. 1923-985] [5821]

NOTIFICATION OF RECISSION OF RESUMPTION OF LAND UNDER THE CITY AND SUBURBAN RAILWAYS (RESUMPTION RESCISSION) ACT, 1917.

IT is hereby notified and declared by His Excellency the Governor, with the advice of the Executive Council, in exercise of the powers conferred by the City and Suburban Railway (Resumption Rescission) Act, 1917, that the taking of land under Part V. Division 2, of the Public Works Act, 1912, proclaimed by notification in Government Gazette No. 118, of the 12th August, 1921, and confirmed in Government Gazette 169, of the 11th November, 1921, is rescinded so far as relates to the land hereunder described.—Dated at Sydney, this 27th day of March, 1923.

W. E. DAVIDSON,
Governor.

By His Excellency's Command,

FRANK A. CHAFFEY,
For Minister for Public Works.

Schedule.

All that piece or parcel of land being part of lot 80 Park-avenue Mascot and the whole of the land numbered 281D on the plan and book of reference of the Sydenham to Botany (Mascot Deviation) Railway.

[6495]

THE NEW SOUTH WALES BOARD OF TRADE.

DECLARATION.

THE New South Wales Board of Trade, after public inquiry as to the increase or decrease in the average cost of living, declares that the living wage for adult male employees in the State of New South Wales shall be £3 19s. per week; 13s. 2d. per day; 1s. 7¾d. per hour.

The Common Seal of the New South Wales Board of Trade was affixed hereto this tenth day of April, 1923, by direction and in the presence of the members of the said Board, who also sign this declaration.

(L.S.)

GEO. S. BEEBY, President.
J. B. HOLME, Deputy President.
W. T. WILLINGTON, T. ROUTLEY, E. J. KAVANAGH, A. G. COOPER, } Commissioners.

THE NEW SOUTH WALES BOARD OF TRADE.

DECLARATION.

THE New South Wales Board of Trade, after public inquiry as to the increase or decrease in the average cost of living, declares that the living wage for adult female employees in the State of New South Wales shall be £2 per week.

The Common Seal of the New South Wales Board of Trade was affixed hereto this tenth day of April, 1923, by direction and in the presence of the members of the said Board, who also sign this declaration.

(L.S.)

GEO. S. BEEBY, President.
J. B. HOLME, Deputy President.
W. T. WILLINGTON, T. ROUTLEY, E. J. KAVANAGH, A. G. COOPER, } Commissioners.

COUNSEL on behalf of the Broken Hill Proprietary Company, Limited, and Mr. Lee, appearing for the Australian Mines and Metals Association, again urged that the Board should revert to the system of declaring separate wages for the metropolitan area and for the rest of the State. On previous occasions this application was fully considered by the Board, and it was decided to adhere to the fixation of one wage for the whole State. It should be remembered that the Board from its inception believed that its duty under the Act was to declare wages applicable to the whole State; but the lack of sufficient statistical data made the immediate adoption of such a course extremely difficult. Sectional declarations were therefore made until 8th October, 1920, on which date the first minimum applicable to the whole State was declared.

Notwithstanding the previous history of the matter and the Board's conception of the Legislative direction, the Board again heard evidence and argument upon a proposal that it should adopt sectional declarations which was put forward by the representatives of industrial concerns engaged in the production and treatment of metals. The Board is not empowered to consider the needs of any particular industry, nor was it sufficiently impressed by the arguments which were put forward on this occasion, to alter its attitude on this issue. Its function is clearly defined. It cannot directly provide for the exception of any industry from its declarations, and it should not indirectly do so by resorting to sectional declarations. Since the last declaration, Parliament has made special provision for such exceptions by means of application to the Industrial Court. Section 11 of the amending Act, No. 30 of 1922, empowers the Court, under certain circumstances, to refrain from making any award or to rescind or cancel any award or industrial agreement, and to exempt individual employers from awards under circumstances stated.

The Board is convinced on its experience that, in dealing with the fixation of minima depending on averages, the accuracy of determinations increases in proportion to the wideness of the area furnishing the data from which averages are derived. The difficulties involved in detaching particular towns are numerous, and attention was drawn to them by the Board's Statist, Mr. Sawkins, when giving evidence in the course of the inquiry. The parties, however, did not deal with this aspect of the case. Taking rent as an illustration, the average rent at the census of 1921 of houses having from three to six rooms varied, for example, from 6s. 1d. at Bourke and Braidwood to 8s. at Morpeth, 11s. 9d. at Maitland, 14s. at Casino, 16s. 9d. at Auburn, 17s. 9d. at Newcastle, 19s. 4d. at Rockdale, 21s. 8d. at Petersham, and 28s. 1d. at Manly, the municipal areas being taken in each case; and the rent of houses with four rooms varied similarly from 4s. 1d. to 22s. 10d.

The cost of food varies but little, and in the case of men's clothing the range is only a matter of 20 per cent. among the eleven typical towns investigated by the Board. But the cost of fuel and lighting presents even greater statistical difficulties than the cost of shelter. In February, 1923, the price of gas for lighting purposes per 1,000 cubic feet varied from 4s. 3d. at Muswellbrook to 15s. at Hay. Coal for household purposes cost from 1s. 4d. to 4s. 6d. per cwt., coke from 3d. to 4s. 3d. per cwt., and wood from 1s. to 3s. per cwt., according to locality. Candles and kerosene, however, show comparatively small variations, the price of kerosene even at Broken Hill being only 20 per cent. above the average for eleven typical towns. The great variations according to locality in the price of the items of fuel and lighting are accompanied by as great variations in the relative usages of these items, and in order to calculate the cost of fuel and lighting in a particular town it would be necessary to determine, by means of a careful survey, the relative usages of the items in that town. This element forms about 5 per cent. of the total average cost of living. The general budget surveys made in Australia indicate that the great range in prices according to locality is largely compensated by similarly great variations in relative usage; so that the range in the actual cost of fuel and lighting is comparatively small. Under these circumstances, the expense of a detailed survey from town to town of relative usage is hardly justifiable. The case of miscellaneous items, the indefinite residual of the cost of living, presents equally great difficulties. In the city and some towns rail and tram fares must be considered as regular expenses; in others a wage-earner must, if necessary, provide his own means of transit. If this question were to be treated particularly according to locality, it would be necessary to consider, as well as rail and tram fares, the cost of such items as bus fares, upkeep and depreciation of a bicycle or a sulky owned by a wage-earner, and shoe leather used additionally where none of these means of transit is available or necessary. It would, moreover, be necessary to survey from town to town the relative usage of these various items of transit costs.

What is difficult and expensive to determine for a large number of particular localities becomes less difficult, however, when a large area is taken for consideration. As the Board's statutory duty is to determine the average cost of living, the Board has fulfilled its duty by generalising the cost of fuel and lighting and of miscellaneous items over the whole State and large areas thereof.

The cost of food and groceries, rent, and clothing form altogether 80 per cent. of the total average cost of living, and the variation in prices of these items in different districts is not nearly so marked as is that of the items of fuel and lighting and miscellaneous expenditure. For the purposes of considering the effect of sectional declarations, the food and groceries, rent, and clothing figures can therefore be followed. The following table forms a statement of the apparent cost of these elements in Sydney, Newcastle, Wollongong, Lithgow-Cessnock compositely, the whole provincial urban area, and several combinations of these areas and localities. Lithgow and Cessnock, both mining towns, are bracketed because some of the necessary data is unprocurable at Lithgow but available at Cessnock, which is regarded as a mining town generally similar to Lithgow.

Estimates of Cost of Food and Groceries, Rent, and Clothing in certain Towns and Divisions of New South Wales.

3rd Quarter, 1922.

	Food and Groceries.	Rent.	Clothing.	Sum.
	£ s. d.	s. d.	s. d.	£ s. d.
Sydney	1 11 9	17 10	13 11	3 3 6
Newcastle	1 11 8	14 9	15 9	3 2 2
Lithgow	.....	15 8	.....	3 1 5
Cessnock	1 11 7	.....	14 2	
Wollongong	1 11 2	12 6	15 7	2 19 3
Provincial Urban	1 11 1	13 3	14 8	2 19 0
Metropolitan and Provincial Urban	1 11 6	16 2	14 2	3 1 10
Newcastle, Lithgow-Cessnock, Wollongong	1 11 8	14 9	15 7	3 2 0
Sydney, Newcastle, Lithgow-Cessnock, Wollongong	1 11 9	17 6	14 1	3 3 4
Provincial Urban less Newcastle, Lithgow-Cessnock, and Wollongong	1 10 11	12 11	14 5	2 18 3

4th Quarter, 1922.

	£ s. d.	s. d.	s. d.	£ s. d.
Sydney	1 11 5	18 1	13 10	3 3 4
Newcastle	1 11 4	14 11	15 5	3 1 8
Lithgow	.....	15 11	.....	3 1 8
Cessnock	1 11 5	.....	14 4	
Wollongong	1 10 11	12 8	15 8	2 19 3
Provincial Urban	1 10 10	13 4	14 5	2 18 7
Metropolitan and Provincial Urban	1 11 2	16 4	14 1	3 1 7
Newcastle, Lithgow-Cessnock, Wollongong	1 11 4	14 11	15 4	3 1 7
Sydney, Newcastle, Lithgow-Cessnock, Wollongong	1 11 5	17 9	13 11	3 3 1
Provincial Urban less Newcastle, Lithgow-Cessnock and Wollongong	1 10 9	13 0	14 7	2 18 4

A perusal of these figures discloses that sectional declarations for the purpose of prescribing a separate minimum for grouped industrial centres of the State, as distinguished from purely urban areas, would not result in any lowering of the wage at Newcastle, Lithgow, and Wollongong.

In arriving at its determination with regard to the wage that should be fixed on this occasion, attention has been paid by the Board to the trend of prices as from the beginning of the year 1922. The subjoined table shows the movement of prices derived by the Board's formula (corrected to accord with the census figures available since 1921, and to allow for the exclusion of rural population) for the six months ending with each month specified:—

	£ s. d.
1922.	
January	3 19 1
February	3 18 1
March	3 17 3
April	3 16 9
May	3 16 7
June	3 16 7
July	3 16 9
August	3 17 3
September	3 17 9
October	3 18 0
November	3 18 2
December	3 18 4
1923.	
January	3 18 4
February	3 18 2

It will be seen from this table that the prices of the six months ending in January, 1922, gave a cost of living of £3 19s. 1d. The current wage as fixed in the previous October was £4 2s. There was then a decline in prices to £3 16s. 7d. in the months of May and June of 1922, after which prices again increased gradually until the month of December, 1922. A slight decline as between the months of January and February of 1923 is recorded.

When the Board made its declaration in the month of May, 1922, the average cost of living for the period of six months ending with the March preceding stood at £3 17s. 3d. The Board's declaration was for a wage of £3 18s. When in the month of October the Board again declared a wage of £3 18s., the average cost for the period of six months ending with the month of August was £3 17s. 3d.

Since the Board last fixed the living wage there has been an increase in the cost of living, as derived by its formula, of 11d. on the six-monthly averages as disclosed in the table. The Board having, both in May and October last, on the basis of the cost of living of £3 17s. 3d., fixed a wage of £3 18s., is now constrained on the basis of a cost of living of £3 18s. 2d. to increase the wage by 1s.

Due regard has been paid to the submission made by Mr. Connington, on behalf of employees generally, that some special provision be made for the probable increase in prices of certain commodities during the winter months. The Board, however, is not satisfied that the imminent inflation of prices, the extent of which cannot at present be calculated, will have the effect anticipated by Mr. Connington before the end of June, and, as it is now invested with the power to revise its declaration at intervals of three months, there should be no difficulty in making provision for any such inflation in the month of July.

The Board accordingly declares that the living wage for adult male employees in the State of New South Wales shall be £3 19s. per week, and for adult female employees in the said State £2 per week. [6487]

[6604] Industrial Registrar's Office, Sydney, 20th April, 1923.

THE following Awards of the Court, made in exercise of the powers conferred upon it by section 14 of the Industrial Arbitration Act, 1912, have this day been published as part of the Industrial Gazette for the month indicated, in accordance with the provisions of the Act and the Regulations thereunder.

Copies of the Awards are obtainable from the Government Printer, Sydney, at the price mentioned (postage added), upon request, quoting the particulars stated hereunder, and the date of publication.

F. W. KITCHING,
Industrial Registrar.

Shop Assistants, &c. (Northumberland) Award (Variation) [May, 1923], 3d.

Quarries, Dimension Stone (State) Award (Variation) [May, 1923], 3d.

Stock Inspectors (State) Award (Variation) [May, 1923], 3d.

Pastrycooks, &c. (State) Award (Variation) [April, 1923], 3d.

WATER ACT, 1912 (PART II).

THE Water Conservation and Irrigation Commission has received the following application for License :—

Joseph Andrew Cronin and Albert A. Holmes, dam, Por. 2 and 5, Psh. Kerribree, Co. Irrara.

The L.L. Board will publicly inquire into the application at the Court-house, Bourke, on 6th June, 1923, at 10 a.m.

H. H. DARE,
[6523] Commissioner.

WATER ACT, 1912 (PART II).

THE Water Conservation and Irrigation Commission has received the following application for License :—

Peter Colin Campbell and Edmund Cuthbert Body, pump, MacIntyre River, Por. 269, Psh. Inverell.

The L.L. Board will publicly inquire into the application at the Court-house, Inverell, on 22nd May, 1923, at 10 a.m.

H. H. DARE,
[6601] Commissioner.

[6500] Sydney, 20th April, 1923.

APPLICATIONS FOR LEASES FOR OYSTER CULTURE.

IT is hereby notified that the undermentioned persons have applied to lease for oyster culture the portions of land described hereunder opposite their respective names.

Objections may be lodged at the Chief Secretary's Department, Fisheries Branch, within thirty days of the date of this notice against the leasing of any of the portions. If interference with a hauling ground is alleged, a statutory declaration by a licensed fisherman must be submitted to the effect that the area has been hauled during the preceding twelve months.

E. B. HARKNESS,
Under Secretary.

Application No. 12,286, John Elliot Warn, senior, and Edwin Elliot Warn, on a northern bank of Bermaguee River, adjoining Oyster Lease No. 6,946, sections Nos. 1 and 2, parish of Bermaguee, county of Dampier; about 180 yards foreshore; term of lease, ten years.

Application No. 12,288, John Elliot Warn, senior, and Edwin Elliot Warn, on an eastern bank of Bermaguee River, adjoining Oyster Leases Nos. 6,777 and 6,783, parish Bermaguee, county Dampier; about 130 yards foreshore; term of lease, ten years.

Application No. 12,289, John Elliot Warn, senior, and Edwin Elliot Warn, on a southern bank of Bermaguee River, adjoining Oyster Leases Nos. 6,947 and 6,784, parish Bermaguee, county Dampier; about 480 yards foreshore; term of lease, ten years.

Application No. 12,301, executors of the estate of the late Thomas Templeman, on a southern bank of Cyde River, identical with Oyster Lease No. 4,916, expiring 30th April, 1923, parish of East Nelligen, county of St. Vincent; about 1,000 yards foreshore; term of lease, ten years.

Application No. 12,302, executors of the estate of the late Thomas Templeman, on a southern bank of Clyde River, identical with Oyster Lease No. 4,917, expiring 30th April, 1923, parish of East Nelligen, county of St. Vincent; about 500 yards foreshore; term of lease, ten years.

Application No. 12,099, Augustus William Thompson, on an eastern bank of Nambucca River, adjoining Oyster Leases Nos. 7,019 and 9,214, section No. 2, parish of Congarinni, county of Raleigh; 300 yards foreshore; term of lease, fifteen years.

Application No. 12,300, James Leslie Blanch, offshore, in Salamander Bay, Port Stephens, adjoining the northern boundary of the applicant's Oyster Lease No. 11,061, parish of Tomaree, county of Gloucester; about 1 rood; term of lease, ten years.

INSPECTORS OF SLAUGHTER-HOUSES.

BY virtue of an authority vested in me by an Order of His Excellency the Governor-in-Council, I have appointed the undermentioned members of the Police Force as Inspectors of Slaughter-houses, and of cattle intended to be slaughtered :—

Townsend, James Albert; Constable; Station—Cobar; Police District for which appointed—Cobar.

Wiggins, Frederick James; Constable; Station—Bobodah; Police District for which appointed—Nyngan.

Marsh, Cecil William; Constable; Station—Enngonia; Police District for which appointed—Bourke.

N.B.—It is to be understood that the appointment of members of the Police Force as Inspectors of Slaughter-houses will cease on their leaving the Service.

JAMES MITCHELL,
Inspector-General of Police
18th April, 1923. [6611]

[6359] Local Government Department, Sydney, 10th April, 1923.

THE LOCAL GOVERNMENT ACT, 1919.

AN examination of applicants for certificates of qualification to act as Auditor or Clerk to a Shire or Municipality will be held on Tuesday, Wednesday, and Thursday, 29th, 30th, and 31st May, 1923, at Sydney, and such country centres as the Examination Committee may determine.

Full particulars may be obtained from the Clerk to the Local Government Examination Committees, Local Government Department, Sydney, with whom applications to attend must be lodged not later than 30th April, 1923.

J. GARLICK,
Under Secretary.

NEW SOUTH WALES WHEAT MARKETING ACT, 1920.

State Wheat Office—1920–21 Harvest.

STATEMENT of Cash received and Disbursements for period to 31st March, 1923.

Receipts.	Up to 28th February, 1923.			March Transactions.			Total to date.		
	£	s.	d.	£	s.	d.	£	s.	d.
Proceeds of Sales, Overseas, Local, and Millers	18,290,511	5	0	.....			18,290,511	5	0
Miscellaneous receipts...	404,378	16	2	77	12	3	404,456	8	5
Australian Wheat Board—Cash transfer from other States...	965,000	0	0	.....			965,000	0	0
Cash Advances from Old Pool	855,065	5	0	.....			855,065	5	0
Treasury Advances Guarantee Account ...	967,893	0	2	471	1	3	968,364	1	5
	£21,482,848	6	4	£548	13	6	£21,483,396	19	10
Bank Balance—General Account, all Banks							182,912	16	6
							£21,666,309	16	4

Expenditure.	Up to 28th February, 1923.			March Transactions.			Total to date.		
	£	s.	d.	£	s.	d.	£	s.	d.
Advances to growers...	19,140,450	1	2	734	14	9	19,141,184	15	11
Rail freight	1,072,729	6	2	.....			1,072,729	6	2
Plant and material purchased ...	13,672	4	0	.....			13,672	4	0
Agents' commission	553,806	9	7	2,592	13	9	556,399	3	4
Darling Island expenses	236,484	4	11	.....			236,484	4	11
General expenses	403,925	12	11	1,569	17	11	405,495	10	10
Ships' charges, &c. (recoverable) ...	64,264	1	5	25	1	0	64,289	2	5
Petty cash advances... ...	1,055	8	9	.....			1,055	8	9
Australian Wheat Board—Cash transfer to other States	175,000	0	0	.....			175,000	0	0
	£21,661,387	8	11	£4,922	7	5			
							£21,666,309	16	4

F. S. DIGBY,
Manager.
10th April, 1923.

[6479]

NOTICE UNDER REAL PROPERTY ACT.

APPLICATIONS by the undermentioned have been made to bring the lands respectively described under the provisions of the Real Property Act. Caveats may be lodged on or before the respective dates mentioned:—

No. 21,004. Ebenezer James Johnston, 179 a. 2 r. 19 p., on Cambridge Reach, Hawkesbury Rvr., and the rd. from the Colo-Sackville rd. to Law's Farm, pts. of pors. 43 (ph.) and 63 (ph.), ph, Meehan, co. Cook. 20th July, 1923.

No. 23,548. William Bramwell Booth, 29 p., cor. Kite and McNamara sts., Orange. 8th June, 1923.

No. 23,714. Ruth Elizabeth Leah Nix, 1 r. 15 p., pt. lot 33, Lithgow's subdvsn., New-st., Willoughby. 25th May, 1923.

No. 23,961. Railway Commissioners for N.S.W., 6 a. 1 r. 25½ p., cor. Blue's Point rd. and George st., extndg. to Lavender-st., Lavender Bay. 25th May, 1923.

No. 24,029. The Bodalla Company Ltd., 12,650 a., on The Prince's Highway, from Moruya to Narooma, on the rds. from Moruya to Eurobodalla, on Tuross Rvr., Tuross Lake, Boro Lake, and Bumbo Ck., pt. por. 21 (ph.), ph. Bodalla, co. Dampier. 25th May, 1923.

No. 24,556. Richard Hunt, Gilbert George Grose Hunt, Norman Bruce Hunt, 28 a., 66 a. 2 r. 10 p., on Prospect Ck., and Sydney Water Supply Canal, pts. of pors. 46 (ph.), 47 (ph.), 48 (ph.), 64 (ph.), and pt. of Driftway, Mun. Fairfield, Shire Blacktown, ph. Prospect, co. Cumberland. 25th May, 1923.

No. 24,611. Walter Charles Pugh, 16¾ p., incl. No. 66 Addison-rd., Manly. 25th May, 1923.

No. 24,666. John Crawford, 3½ p., incl. No. 38, Ann-st., Surry Hills. 25th May, 1923.

No. 24,695. Margaret Coen and Joseph Coen, 2 r., allot. 9, sec. 21, Meehan-st., Yass. 25th May, 1923.

No. 24,720. Margery Willans, 1 a. 2 r., incl. Hibernia Lodge, cor. Antill and Balcombe sts., Queanbeyan. 25th May, 1923.

No. 24,769. Cecil Henry Haviland, 27½ p., incl. Correa, cor. of Kogarah-rd. and Edward-st., Kogarah. 25th May, 1923.

No. 24,804. Arthur Edward Tasker, 3 r. 32¾ p., front. Church-av., Old Botany rd. and Jordan-st., Mascot. 25th May, 1923.

No. 24,824. Cecil Rupert Kiss, 19¾ p., incl. Taunton, Coniewoi-rd., Mosman. 25th May, 1923.

No. 24,847. Leslie James Hough, 22 p., pt. lot 40, Wiley and Alphen's subdvsn., Murray-st., Waverley. 25th May, 1923.

Diagrams delineating these lands may be inspected at the Land Titles Office, Sydney.

W. G. H-WILLIAMS,
Registrar-General.

20th April, 1923. [6529]

QUARTER SESSIONS.

NOTICE is hereby given that Courts of Quarter Sessions in and for the State of New South Wales will be holden during May next, at the Court-houses, at the following times and places, viz.:—

Darlinghurst, Sydney, Tuesday, 1st May;
Lismore, Tuesday, 1st May;
Yass, Thursday, 3rd May;
Goulburn, Monday, 7th May;
Bathurst, Tuesday, 8th May;
Cowra, Monday 14th May;
Young, Monday, 21st May;
Wollongong, Tuesday, 22nd May;
Orange, Tuesday, 22nd May:
Parramatta, Monday, 28th May;
Gundagai, Monday, 28th May;
Tamworth, Monday, 28th May;
Armidale, Thursday, 31st May (2 p.m.);
Cootamundra, Thursday, 31st May;

when and where all persons under recognizances to appear as prosecutors, witnesses, or defendants, or who have appeals to interpose, or other business to transact, are desired to give their attendance respectively at 10 o'clock in the forenoon, except where otherwise stated.

A. E. WITHY,
Clerk of the Peace.

Office of Clerk of the Peace,
Sydney, 18th April, 1923. [6606]

[6477] Prothonotary's Office,
Supreme Court,
Sydney, 13th April, 1923.

IT is hereby notified that, under the provisions of the Marriage Act, 1899, No. 15, the undermentioned gentleman has been appointed by their Honors the Judges to give consent to the marriage of minors, as follows:—

Arthur Knox Poolman, Esquire, J.P., of Bourke, for the District of Bourke.

By order of the Judges,
A. G. SADDDINGTON,
Prothonotary.

NEW SOUTH WALES GOVERNMENT RAILWAYS AND TRAMWAYS.

APPLICATIONS, addressed to the Secretary, Railway and Tramway Staff Board, Central Station, Sydney, and accompanied by copies (only) of testimonials, are invited for the position of Junior Female Clerk, Parkes. Applicants must be between 15 and 18½ years of age, and are required to be competent shorthand-writers and typistes. Commencing salary £70-£100 per annum, according to age.

W. J. MORRIS,
[6508] Secretary.

[6524] Registrar-General's Department,
Sydney, 18th April, 1923.

IT is hereby notified that, in conformity with the provisions of the Registration of Births, Deaths, and Marriages Act, 1899, the undermentioned Officiating Ministers have been registered at this office on the dates specified for the celebration of Marriages:—

Church of England (Diocese of Armidale).

No. 4239, Reverend Hubert Keith Gordon, Glen Innes, 4th April, 1923.

Baptist Church (Union).

No. 5477, Reverend William Griffiths, Orange, 5th April, 1923.

Church of England (Diocese of Riverina).

No. 5478, Reverend Sidney William Bazalgette, Balranald, 5th April, 1923.
No. 5479, Reverend Colin Kirkpatrick, Hay, 5th April, 1923.
No. 3301, Reverend Thomas Henry Sapsford, Broken Hill, 5th April, 1923.

Presbyterian Church of Australia in the State of New South Wales.

No. 2406, Reverend Alexander Miller, M.A., 23 York-street, Sydney, 5th April, 1923.
No. 5480, Mr. Martin Joseph O'Doherty, 23 York-street, Sydney, 5th April, 1923.
No. 4630. Reverend Thomas McDougall, St. Paul's Manse, Mudgee, 13th April, 1923.
*No. 4808, Reverend John Farragher Christian, Nimbin, 17th April, 1923.

Methodist Church of Australasia in New South Wales.

No. 5481, Mr. Claude William Hindmarsh, Bribaree, 10th April, 1923.
†No. 2808, Reverend Samson Varcoe Cocks, Burwood, 13th April, 1923.

Salvation Army.

No. 4645, Commandant William Drylie, Auburn, 10th April, 1923.
No. 5483. Colonel John McInnes, 69 Goulburn-street, Sydney, 13th April, 1923.
No. 5484, Major Thomas Glitheroe, 61 Dawson-street, Newcastle, 13th April, 1923.
No. 4273, Staff-Captain James Annetts, Russell-street, Bathurst, 13th April, 1923.

Church of Christ.

No. 5482, Mr. Arthur Langan Haddon, 65 Wardell-road, Petersham, 12th April, 1923.

Roman Catholic Church (Diocese of Goulburn).

No. 4596, Reverend Robert Mageean, C.SS.R., Galong, 16th April, 1923.

*Previously registered as a minister of the Baptist Church (Union).
†Previously registered as Reverend Samson Varcoe Cock.

W. G. H-WILLIAMS,
Registrar-General.

[6525] Registrar-General's Department,
Sydney, 18th April, 1923.

IT is hereby notified that, in conformity with the provisions of the Registration of Births, Deaths, and Marriages Act, 1899, the changes of Residence of the undermentioned Officiating Ministers have been duly registered at this office on the dates specified:—

Methodist Church of Australasia in New South Wales.

No. 1025, Reverend George Williams, from Milton to Gosford, 6th April, 1923.
No. 1679, Reverend John Calvert, from Botany to Waratah, 6th April, 1923.
No. 1686, Reverend Arthur William Parton, from Yass to Willoughby, 6th April, 1923.
No. 1758, Reverend Samuel Henry Macdade, from Kogarah to Bexley, 6th April, 1923.
No. 2060, Reverend Joseph Bryant, from Ashfield to Wesley College University, 6th April, 1923.
No. 2082, Reverend Frank Edgar Fletcher, M.A., from Randwick to Roseville, 6th April, 1923.
No. 2091, Reverend James Green, C.M.G., from Paddington to Croydon Park, 6th April, 1923.
No. 2092, Reverend Alfred Snelson Joseph Harding, from Berry to Kogarah, 6th April, 1923.
No. 2098, Reverend Thomas Barker Holmes, from Willoughby to Lindfield, 6th April, 1923.
No. 2102, Reverend John Hulme, from Burwood to Turramurra, 6th April, 1923.
No. 2103, Reverend Lewis Hurd, from Redfern to Annandale, 6th April, 1923.
No. 2110, Reverend Leslie Harold Kelynack, B.A., from Rose Bay to Stanmore, 6th April, 1923.
No. 2111, Reverend Stephen Kessell, from Singleton to Hamilton, 6th April, 1923.
No. 2120, Reverend Charles John McCoy, from Coogee to Roseville, 6th April, 1923.
No. 2122, Reverend John Ewan Metcalfe, from Stanmore to Mosman, 6th April, 1923.
No. 2137, Reverend William Pearson, from Arncliffe to Marrickville, 6th April, 1923.
No. 2160, Reverend Patrick John Stephen, from Annandale to Cronulla, 6th April, 1923.
No. 2167, Reverend James Sweetman Thomas, from Hamilton to North Sydney, 6th April, 1923.
No. 2176, Reverend Walter John Walker, from Summer Hill to Paddington, 6th April, 1923.
No. 2227, Reverend Leonard Peacock, from Forbes to Lakemba, 6th April, 1923.
No. 2579, Reverend William Arthur Burns, from Burwood to Bulli, 6th April, 1923.
No. 2637, Reverend Charles Alfred Serle Woodhouse, from Cronulla to Temora, 6th April, 1923.
No. 2642, Reverend Eustace Coplin Thomas, from Waratah to Botany, 6th April, 1923.
No. 2796, Reverend Clarence John MacAulay, from Raymond Terrace to Adamstown, 6th April, 1923.
No. 2807, Reverend Thomas Jenkin, from Kiama to Randwick, 6th April, 1923.
No. 3139, Reverend Ronald Henry Campbell, from Lakemba to Goulburn, 6th April, 1923.
No. 3145, Reverend Joseph Gerrard Martin, from Lidcombe to Burwood, 6th April, 1923.
No. 3148, Reverend Riddiford Colborne Oakley, from Lithgow to Katoomba, 6th April, 1923.
No. 3150, Reverend Leonard Hector Leopold Rolph, from Gosford to Raymond Terrace, 6th April, 1923.
No. 3152, Reverend Harold Skuse, from Alstonville to Coopernook, 6th April, 1923.
No. 3333, Reverend Percy Lennox Black, from Gunnedah to Tenterfield, 6th April, 1923.
No. 3334, Reverend Francis James Curwood, from Kurri Kurri to Ryde, 6th April, 1923.
No. 3339, Reverend Victor Thomas Smith, from Mt. Victoria to Oberon, 6th April, 1923.
No. 3340, Reverend Frederick Richard Todd, from Turramurra to Dee Why, 16th April, 1923.
No. 3347, Reverend Norman James Clive Southwell, from West Wallsend to Wyong, 6th April, 1923.
No. 3401, Reverend Herbert Lewis Redman, from Port Macquarie to Arncliffe, 6th April, 1923.
No. 3538, Reverend Charles Piddington, Walkden Brown, from Goulburn to Homebush, 6th April, 1923.
No. 3543, Reverend Claude Lionel Connor, from North Sydney to Gunnedah, 6th April, 1923.
No. 3544, Reverend George Read, from Kogarah to Kiama, 6th April, 1923.
No. 3711, Reverend Bruce Henderson Willis, from Adamstown to Millthorpe, 6th April, 1923.
No. 3737, Reverend David Charles Hughes, from Temora to Cronulla, 6th April, 1923.
No. 3778, Reverend Kay Mason, from Oberon to Canowindra, 6th April, 1923.

No. 3913, Reverend Arthur Frank Crapp, from Grenfell to Dungog, 6th April, 1923.
No. 3915, Reverend Raymond Henry Doust, from Tenterfield to St. Peters, 6th April, 1923.
No. 4051, Reverend Howard Holme Nolan, from Homebush to Summer Hill, 6th April, 1923.
No. 4061, Reverend Ewart Toyne Chapman, from Quirindi to Alstonville, 6th April, 1923.
No. 4086, Reverend William Epworth Cooper Barker, from Mullumbimby to Uralla, 6th April, 1923.
No. 4190, Reverend William Coleman, from Cessnock to Lithgow, 6th April, 1923.
No. 4191, Reverend Herbert Edwin Cosier, from Hurlstone Park to Redfern, 6th April, 1923.
No. 4195, Reverend Arthur Thomas Newtown, from Coopernook to Rous Mill, 6th April, 1923.
No. 4196, Reverend William Blake Roden, from Casino to Bangalow, 6th April, 1923.
No. 4200, Reverend Ellis Thomas, from Bangalow to Port Macquarie, 6th April, 1923.
No. 4351, Reverend James Norman Valentine Bullen, from Bellingen to Cessnock, 6th April, 1923.
No. 4352, Reverend Stanley Gillick Drummond, from Canowindra to Yass, 6th April, 1923.
No. 4354, Reverend Arthur James Gould, from Coraki to Mullumbimby, 6th April, 1923.
No. 4361, Reverend Alexander James Simpson, from Narandera to Boorowa, 6th April, 1923
No. 4363, Reverend Charles Wheeler, from Adelong to Ariah Park, 6th April, 1923.
No. 4379, Reverend George Alfred Baily, L.Th., from Leeton to Moree, 6th April, 1923.
No. 4400, Reverend Alfred John Cutler, from Uralla to Bellingen, 6th April, 1923.
No. 4401, Reverend Joseph Wadkin, from Gilgandra to Narrandera, 6th April, 1923.
No. 4516, Reverend William Jenkins, from Kyogle to West Wallsend, 6th April, 1923.
No. 4587, Reverend George Gray, from Barraba to Brushgrove, 6th April, 1923.
No. 4654, Reverend Daniel Forshaw Almond, from Macksville to Kyogle, 6th April, 1923.
No. 4666, Reverend William Evans, from Campbelltown to Queanbeyan, 6th April, 1923.
No. 4681, Reverend Norman Harry Kline, from Narrabri to Coraki, 6th April, 1923.
No. 4762, Reverend Frank Nelson Biddle, from Culcairn to Leeton, 6th April, 1923.
No. 4763, Reverend Leslie Ross Bensley, from Brushgrove to Adelong, 6th April, 1923.
No. 4765, Reverend William Charles Francis, from St. Peters to Berry, 6th April, 1923.
No. 4766, Reverend Scarth Fleming, from Gloucester to Macksville, 6th April, 1923.
No. 4767, Reverend Ernest Willie Hyde, from Wyong to Quirindi, 6th April, 1923.
No. 4770, Reverend John Stanley Paine, from Queanbeyan to Gilgandra, 6th April, 1923.
No. 4771, Reverend William Edwin Wood, from Lismore to Casino, 6th April, 1923.
No. 4773, Reverend David Weatherall, from Kurri Kurri to Singleton, 6th April, 1923.
No. 4774, Reverend Harry Nelson Whiteman, from Moruya to Milton, 6th April, 1923.
No. 5017, Reverend Charles Albert Sims, from Millthorpe to Forbes, 6th April, 1923.
No. 5029, Reverend Winfred Harold Arthur, from Moree to Ardlethan, 6th April, 1923.
No. 5058, Mr. Charles Thompson, from Narromine to Gloucester, 6th April, 1923.
No. 5064, Reverend Morice Jacob Blok, from Hill End to Campbelltown, 6th April, 1923.
No. 5140, Mr. John Charles Mather, from Boggabri to Catherine Hill Bay, 6th April, 1923.
No. 5141, Mr. William Rowe, from Catherine Hill Bay to Murrurundi, 6th April, 1923.
No. 5142, Reverend Ernest Henry Wilson, from Ariah Park to Weston, 6th April, 1923.
No. 5143, Reverend George Walter Johnston, from Weston to Kurri Kurri, 6th April, 1923.
No. 5255, Mr. Samuel Arthur Pill, from Central Tilba to Moruya, 6th April, 1923.
No. 5373, Reverend Russell French Gibson, from Cooma to Berrigan, 6th April, 1923.
No. 5417, Reverend Alfred Edward Percival Waters, from Bulli to Barraba, 6th April, 1923.

Baptist Church (Union).

No. 5027, Reverend Joseph Hunter, from Ingleburn to Lismore, 5th April, 1923.

Presbyterian Church of Australia in the State of New South Wales.

No. 2492, Reverend John Muir, from 23 York-street, Sydney, to Alton-avenue, Concord, 6th April, 1923.

Church of England (Diocese of Bathurst).

No. 3793, Reverend Keith Dixon Norman, B.A., from Sofala to East Orange, 9th April, 1923.
No. 4851, Reverend Frank Weston, Th.L., from Canbelego to Cumnock, 9th April, 1923.
No. 5084, Reverend William Edgar Butler, Th.L., from Cumnock to Bathurst, 11th April, 1923.

Church of England (Diocese of Newcastle).

No. 2202, Reverend Alan Bayly Wyrill, from Bullahdelah to South Waratah, 12th April, 1923.
No. 3463, Reverend Herman Montague Rucker Rupp, B.A., from Branxton to Bulahdelah, 12th April, 1923.

Church of England (Diocese of Sydney).

No. 1903, Reverend Alfred James Gardner, from Nangarowie, Rocky Point road, Ramsgate, to 3 Dalkeith-street, Sans Souci, 12th April, 1923.
No. 5445, Reverend Ernest William Norman, from Anzac-avenue, Ryde, to Wharakoa, North-road, Ryde, 12th April, 1923.
No. 5207, Reverend Thomas Albert Wilkes McPherson, from Haroldene, The Boulevard, Strathfield, to 51 Park-road, Burwood, 12th April, 1923.
No. 295, Reverend William Hotston, from Rockley to All Saints Rectory, Parramatta North, 12th April, 1923.

Salvation Army.

No. 4492, Commandant Francis Le More Druery, from Dulwich Hill to 73 Goulburn-street, Sydney, 13th April, 1923.

Unitarian Church.

No. 2539, Reverend George Walters, from 133 Raglan-street, Mosman, to 7 Milner-street, Mosman, 13th April, 1923.

W. G. H-WILLIAMS,
Registrar-General.

[6526] Registrar-General's Department,
Sydney, 18th April, 1923.

It is hereby notified that the undermentioned Officiating Ministers, having left the State, have ceased to be registered at this office for the celebration of Marriages, in conformity with the provisions of the Registration of Births, Deaths, and Marriages Act, 1899:—

Methodist Church of Australasia in New South Wales.

No. 4772, Reverend Edward Wilkinson, Berrigan.
No. 5021, Reverend James Craven Richmond, Blende-street, Broken Hill.
No. 5022, Reverend John Henry Peters, South Broken Hill.
No. 5375, Reverend Thomas Feather Stanley, Wentworth.

Church of England (Diocese of Bathurst).

No. 4670, Reverend John Sydney Caddick-Adams, B.A., Gilgandra.

Salvation Army.

No. 3365, Brigadier Alexander Aeneas McIntosh Colvin, Bathurst.

W. G. H-WILLIAMS,
Registrar-General.

Metropolitan Board of Water Supply and Sewerage,
Sydney, 27th March, 1923.

NOTICE TO LAY SERVICE PIPES.

Notice to the Owners of Tenements and Premises in—

Canterbury: Bass-road, from Nelson-road to Wardell-road (60,336).

Kuring-gai Shire: Kissing Point road, from existing main south-westerly 1,172 yards (80,214).

Warringah: Lima-street, from existing main to Foam-street; Foam-street, from Lima-street to Scales-street (80,225).

And the various private streets, lanes, courts, and alleys opening thereunto.

The main pipe in the said street having been laid down, the owners of all tenements and premises situated at above are hereby required, on or before the eleventh day of May next, to cause a proper pipe and stop-cocks to be laid, so as to supply water from the main pipe to such tenements and premises.

G. H. SOUTHWICK,
Inspector to the Board of Water Supply and Sewerage.

[6135]

Metropolitan Board of Water Supply and Sewerage,
Sydney, 18th April, 1923.

NOTICE TO LAY SERVICE PIPES.

Notice to the Owners of Tenements and Premises in,—

Auburn: St. Hilliers road, from existing main to Simpson-street (60,344).

Concord: George-street, from Brussells-street north-westerly 278 yards; Brussells-street, from George-street, westerly 175 yards; Mena-street, from George-street westerly 191 yards; Argonne-street, from George-street westerly 159 yards (60,341).

Enfield: The Causeway, from Maria-street to Water-street (60,358).

Rockdale: Solander-street, from existing main to The Esplanade; The Esplanade, from Solander-street to Annie-street (60,372).

Kuring-gai: Finlay-road, from Lane Cove road south-westerly 537 yards (80,206); Lennox-street, from existing main easterly 74 yards (80,259); Prince-road, from Fiddens Wharf road to Redbank-road (80,222).

Prospect and Sherwood: Military-road, from St. Ann's Hill road, south-westerly 200 yards (80,202).

Ryde: Pathway of access, from Gale-street to Sutherland-street; Sutherland-avenue, from pathway to lane; Thistle-street, from Sutherland-avenue to Belmore-street (80,199).

Wollongong: Ocean-street, from Bourke-street to Edward-street; Edward-street, from Ocean-street to Church-street (60,403).

And the various private streets, lanes, courts, and alleys opening thereunto.

THE main pipe in the said streets having been laid down, the owners of all tenements and premises situated at above are hereby required, on or before the first day of June next, to cause a proper pipe and stop-cocks to be laid, so as to supply water from the main pipe to such tenements and premises.

G. H. SOUTHWICK,
Inspector to the Board of Water Supply
[6528] and Sewerage.

Metropolitan Board of Water Supply and Sewerage,
Sydney, 11th April, 1923.

NOTICE TO LAY SERVICE PIPES.

Notice to the Owners of Tenements and Premises in,—

Canterbury: Central-street, from Linda-street to Burwood-road; Burwood-road, from Central-street to Lola-street; Lola-street, from Burwood-road to Burwood-road (60,289); Punchbowl-road, from Wattle-street to Kembla-street (60,288).

Rockdale: Allen-street, from Rocky Point-road to Railway (60,292); Denison-street, from existing main to Realm-street; Realm-street, from Denison-street to Duff-street; Dowling-street, from existing main to Wazer-street (60,293).

Kogarah: Norman-street, from Illawarra-street to Augusta-street; Augusta-street, from Norman-street to existing main (60,340).

Marrickville: Brompton-street, from existing main westerly 41 yards (60,375).

Blacktown: Cambridge-street, from Sunnyholt-road to Stephen-street; Stephen-street, from existing main to Cambridge-street; Mort-street, from existing main to Cambridge-street; Harold-street, from existing main to Cambridge-street (80,234); Sunnyholt-road, from Clifton-street northerly 1,513 yards; George-street, from Sunnyholt-road westerly 412 yards; First-avenue, from Sunnyholt-road westerly 415 yards; Second-avenue, from Sunnyholt-road westerly 413 yards; Third-avenue, from Sunnyholt-road westerly 412 yards (80,192).

Willoughby: Nardoo-street, from Sydney-road to lane; lane, from Nardoo-streeet to Penkivil-street; Penkivil-street, from lane to existing main (80,211).

And the various private streets, lanes, courts, and alleys opening thereunto.

THE main pipe in the said streets having been laid down, the owners of all tenements and premises situated at above are hereby required on or before the twenty-fifth day of May next, to cause a proper pipe and stop-cocks to be laid, so as to supply water from the main pipe to sucsh tenements and premises.

G. H. SOUTHWICK,
Inspector to the Board of Water Supply
[6383] and Sewerage.

Metropolitan Board of Water Supply and Sewerage,
Sydney, 3rd April, 1923.

NOTICE TO LAY SERVICE PIPES.

Notice to the Owners of Tenements and Premises in:—

Fairfield: Market-street, from Water-street southerly 291 yards (60,354).

Sydney: Hunt-street, from Foster-street to Wentworth-avenue (60,360).

Waverley: Gardyne-street, from existing main easterly 86 yards (60,300); Gardyne-street, from existing main to existing main; St. Thomas street, from existing main to Gardyne-street (60,361).

Lane Cove: Belcote-avenue, from Mary-street to Kenneth-street (80,193).

And the various private streets, lanes, courts, and alleys opening thereunto.

THE main pipe in the said street having been laid down, the owners of all tenements and premises situated at above are hereby required, on or before the eighteenth day of May next, to cause a proper pipe and stop-cocks to be laid, so as to supply water from the main pipe to such tenements and premises.

G. H. SOUTHWICK,
Inspector to the Board of Water Supply
[6254] and Sewerage.

Metropolitan Board of Water Supply and Sewerage,
Sydney, 23rd March, 1923.

NOTICE TO LAY SERVICE PIPES.

Notice to the Owners of Tenements and Premises in—

Canterbury: Gillies-street, from Haldon-street to Quigg-street; Gillies-street, from Dennis-street to Morton-street (60,291); New-street, from Goodlet-street to Trevenar-street (60,329).

Mascot: Roslyn-street, from existing main to Ross Smith avenue; Ross Smith avenue, from Roslyn-street westerly 556 yards (60,359).

Baulkham Hills: Eaton-street, from existing main westerly 187 yards (80,194).

Kuring-gai: Nelson-road, from Treats-road north-westerly 83 yards (80,207).

Warringah: Brookvale-avenue, from Old Pittwater road northerly and westerly 352 yards (80,220).

Willoughby: Penshurst-street, from Ashley-street to existing main (80,184).

And the various private streets, lanes, courts, and alleys opening thereunto.

THE main pipe in the said streets having been laid down, the owners of all tenements and premises situated at above, are hereby required, on or before the fourth day of May next, to cause a proper pipe and stop-cocks to be laid, so as to supply water from the main pipe to such tenements and premises.

G. H. SOUTHWICK,
Inspector to the Board of Water Supply
[6071] and Sewerage.

HUNTER DISTRICT WATER SUPPLY AND SEWERAGE BOARD.

Notice to Lay Service Pipes.

Notice to the owner, occupier, or mortgagee (as the case may be) of tenements and premises situated in—

Tarro Shire (Sandgate): Wallsend-Sandgate road, from Great Northern Railway line south-westerly 1,012 yards.

New Lambton: Wallarah-road, from Hobart-road northerly 120 yards.

Merewether: June-street, from Glebe-road to Lockyer-street; Lockyer-street, from June-street to Henry-street.

THE main pipe in the said streets having been laid down, the owner, occupier, or mortgagee (as the case may be) of tenements and premises situated as above is hereby required, on or before the 1st June, 1923, to cause a proper pipe and stop-cocks to be laid, so as to supply water from the main pipe to such tenements and premises.

ALFRED E. FRY,
Secretary.

Board's Offices, Newcastle,
18th April, 1923. [6603

PUBLIC SCHOOL TENDERS.

TENDERS, plainly endorsed and addressed to the Under Secretary, Department of Education, Sydney, will be received up till 2 p.m. on the dates mentioned for the works specified below. Full particulars on tender forms and those bound with the Specifications.

ALBERT BRUNTNELL,
Minister for Education.

26th April, 1923.

Dungowan Lower—Additions. (Plans, &c., at Head Office, District Works Office, Tamworth, and at Public School, Dungowan Lower.)

Huskisson—Additions. (Plans, &c., at Head Office, and at Public Schools, Kiama, Nowra, and Huskisson.)

Parkes (fresh tenders)—Erection of Science Room. (Plans, &c., at Head Office, and at Public Schools, Parkes and Forbes.)

Tweed Heads—Remodelling and Additions. (Plans, &c., at Head Office, and at Public Schools, Tweed Heads, Murwillumbah and Mullumbimby.)

Yass—Additions and Improvements. (Plans, &c., at Head Office, District Works Office, Goulburn, and at Public Schools, Murrumburrah and Yass.)

Randwick—Additions. (Plans, bills of quantities, &c., at Head Office.)

Waverley—Additions. (Plans, bills of quantities, &c., at Head Office.)

Woollahra (fresh tenders)—Erection of Manual Training Room. (Plans, &c., at Head Office.)

Woolomol—Erection of New School Building and Teacher's Residence. (Plans, &c., at Head Office, and at District Works Office, Tamworth.)

3rd May, 1923.

Botany—Alterations, &c. (Plans, &c., at Head Office.)

Murrulebale—Erection of New School Building. (Plans, &c., at Head Office, and at Public Schools, Junee, Ganmain, and Coolamon.)

Rocky Creek (fresh tenders)—Additions. (Plans, &c., at Head Office; District Works Office, Lismore; and at Public Schools, Casino, Kyogle, and Rocky Cr.)

Lake Cargelligo (fresh tenders)—Additions. (Plans, &c., at Head Office, and at Public Schools, West Wyalong, Barmedman, and Lake Cargelligo.)

10th May, 1923.

Corndale—Additions, &c. (Plans, &c., at Head Office; District Works Office, Lismore; and at Public Schools, Casino, Bangalow, and Corndale.)

Granville—Fencing. (Plans, &c., at Head Office, and at Public School, Granville.)

HUNTER DISTRICT WATER SUPPLY AND SEWERAGE BOARD.

Notice to Lay Service Pipes.

Notice to the owner, occupier, or mortgagee (as the case may be) of tenements and premises situated in—

Wallsend: Sandgate-road, from end of existing main in Robert-street, easterly 260 yards; Dangar-street, from Newcastle-street south-easterly 211 yards; Binney-street, from Dangar-street easterly 55 yards; Wentworth-street, from Neilson-street to Boundary-street.

Hamilton: Pulver-street, from end of existing main westerly 47 yards to Beaumont-street; Beaumont-street, from Pulver-street southerly 63 yards.

Lambton and New Lambton: Lloyd-road, Lambton, from Young-road to Elder-road; Karoola-road, Lambton, from Elder-road to Womboin-road; thence through New Lambton Park to and along Tauranga-road, New Lambton, to Lambton-road, New Lambton.

THE main pipe in the said streets having been laid down, the owner, occupier, or mortgagee (as the case may be) of tenements and premises situated as above is hereby required, on or before the 4th May, 1923, to cause a proper pipe and stop-cocks to be laid, so as to supply water from the main pipe to such tenements and premises.

ALFRED E. FRY,
Secretary.

Board's Offices, Newcastle,
15th March, 1923. [5936]

DEPARTMENT OF PUBLIC WORKS—TENDERS FOR LEASING.

TENDERS will be received up to 2 p.m. on the dates specified for the undermentioned. Tenderers to state what rental they are prepared to offer, or the lowest sum for which they will work the Watering Place with the privilege of retaining the collections authorised by Regulation. Envelopes containing tenders must be addressed to the President, Tender Board, Public Works Department, Sydney, and have legibly endorsed upon the face thereof the name of the Public Watering Place for which tender is submitted. Tenders must be accompanied by a deposit of £5, and should specify the names and addresses of two proposed sureties. The Department does not bind itself to accept any tender.

The lease will be subject to the provisions of the Public Watering Places Act, 1900, and the Regulations thereunder. The lessee may cultivate the tenant's lease, and any improvements which he may effect in the shape of clearing and burning-off timber may be considered in his favour should he tender for a new lease at the expiration of his term.

Copies of the Act, Regulations, conditions of lease, and agreement may be seen, and further information and form of tender may be obtained from the local District Works Office, or from the Department of Public Works, Sydney.

30th April.

Gairdner's Creek Tank, 640 acres, road Broken Hill to White Cliffs.

Coonavittra Tank, 640 acres, road Wilcannia to Cobar.

Milparinka Tanks, 640 acres, at Milparinka, Broken Hill District.

Nymagee Tank, 196 acres, road Nymagee to Mt. Boppy, Dubbo District.

Note.—Term of lease to be five years from 1st June, 1923, in each case.

7th May.

Dry Lake Tank, 1,279 acres, road Wilcannia to Milparinka.

Note.—Term of lease to be for five years, from 1st June.

R. T. BALL.

DEPARTMENT OF PUBLIC WORKS—TENDERS FOR WORKS.

TENDERS will be received up to 2 p.m. on the dates specified for the undermentioned works. Envelopes containing tenders must be addressed to the President, Tender Board, Public Works Department, Sydney, and have legibly endorsed upon the face thereof the name of the work for which tender is submitted. The Government does not bind itself to accept the lowest or any tender.

Specifications and plans of all works may be seen in Contractor's Room, Public Works Department, Sydney, in addition to the other places mentioned.

Plans will be supplied at the rate of 5s. for each sheet, and specifications at 5s. per copy. Payment to be made to Accountant of Department. For Architectural Works, plans only may be purchased.

23rd April, 1923.

Australian Museum, Sydney—External Painting and Repairs to Downpipes.

Nobbys Head, Newcastle—Installation of New Water Service. (Specification, &c., at Public Works Office, Newcastle.)

Wallsend Mining District Hospital—Additions and Alterations. (Fresh Tenders; Specification, &c., at Court-house, Wallsend, and Public Works Office, Newcastle.)

Cordeaux Dam, Sydney Water Supply—Clearing Storage Basin. (Fresh Tenders; Amended Specification. Specification, &c., at Engineer's Office, Cordeaux Dam.)

30th April, 1923.

Woronora River, Sydney Water Supply—Construction of Gauging Weir and Automatic Recorder Tower. (Specification, &c., at Shire Office, Sutherland; and Engineer's Office, Cordeaux Dam.)

Sydney Hospital—Repairs and Painting to The Nightingale Wing Nurses Home.

Port Kembla Electricity Supply—Manufacture, Supply, and Delivery of four (4) 150 KVA Transformers for No. 1 Jetty Substation.

Bulli Cottage Hospital—Additions. (Specifications, &c., at Court-house, Bulli, and Public Works Office, Wollongong. Bill of quantities available.)

Government Printing Office—Construction of Two Electric Lifts.

Kurnell Cottage Residence—Repairs and Painting.

7th May, 1923.

Wymah Ferry, Murray River—Construction of Hand-geared Punt. (Specification, &c., at Public Works Department, Melbourne; and Court-houses Albury and Echuca (Victoria).

Sydney Hospital—Renewing Ceilings of Bathrooms and Lavatories.

Nararbri Court-house—Installation of Electric Light and Fan Services. (Specification, &c., at Court-house, Narrabri; and District Works Office, Moree.)

14th May, 1923.

Kiama Transmission Line—(a) Clearing of route; (b) transportation of materials; (c) preparation of poles and securing thereto of cross-arms, insulators, and other fittings; (d) erection of poles with fittings; and (e) stringing of conductors and earth cable. All or any portion of this work may be tendered for. Specification, &c., at Public Works Office, Wollongong.

Cowra District Hospital—Alterations and Additions. (Specification, &c., at Court-house, Cowra; and District Works Office, Bathurst.)

Outer Domain, Sydney—Erection of Women's Lavatory.

23rd July, 1923.

Glen Innes Water Supply—Supply and Erection of Pumping Machinery and Removal of Existing Temporary Plant. (Fresh Tenders; amended Specification.)

R. T. BALL

NEW SOUTH WALES GOVERNMENT RAILWAYS AND TRAMWAYS.

TENDERS will be received at the Office of the Railway Commissioners, Bridge-street, Sydney, until 12 noon on the dates shown for the services specified:—

2nd May, 1923.

For the supply of Pit Timber for the State Coal-mine, Lithgow, during the year ending 30th June, 1924. Tender forms and further particulars from Comptroller of Stores, Wilson-street, Newtown.

For the supply of one hundred and fifty (150) 50-h.p Motors to Specification No. 606, obtainable from Chief Electrical Engineer, 61 Hunter-street, Sydney; price, 10s. each.

For the purchase of Scrap Non-ferrous Metals.

For the supply of Ninety tons Arsenic, to contain not less than 92 per cent. Arsenious Oxide. Particulars from Comptroller of Stores, Wilson-street, Newtown.

9th May, 1923.

For purchase of the following materials during year ending 30th June, 1924:—

Iron and steel borings and turnings.
Used railway tickets.
Old stationery, books, &c.
Empty acid jars.
Empty kerosene cases and tins.
Empty benzine cases and tins
Old rope.
Broken glass.
Old rubber.
Hammer scale.
Burnt-out lamps.
Empty casks.
Furnace slag.
Emery grindings.
Floor sweepings.
Sand from Dumbler (Eveleigh Workshops).

Tender forms and particulars from Comptroller of Stores.

23rd May (Extended from 25th April, 1923).

For the supply of two (2) Motor Generators for Newcastle Sub-Station to specification No. 600, obtainable at Chief Electrical Engineer's Office, 61 Hunter-street, Sydney; price, 2s. 6d.

23rd May, 1923.

For the supply of Eight (8) Water-tube Boilers, with Accessories, for White Bay Power-house, Sydney, to Specification No. 575. Price, 40s. for first copy and 20s. for subsequent copies, obtainable from Chief Electrical Engineer, 61 Hunter-street, Sydney.

13th June, 1923.

For the supply of two (2) 20-000 K.W. 50 Cycle 11,000 Volt Turbo-alternators for the White Bay Power-house, to specification No. 594, copies of which are obtainable from Chief Electrical Engineer, 61 Hunter-street, Sydney. Price, £1 for first copy, and subsequent copies 10s. each.

4th July, 1923.

For the Supply of one (1) Venturi Water Meter with accessories for Zarra-street Power-house, Newcastle, to Specification No. 599, obtainable from Chief Electrical Engineer, 61 Hunter-street, Sydney, price first copy, 5s., subsequent copies, 2s. 6d. each.

8th August, 1923.

For supply of Six (6) Water Tube Boilers, with accessories, for White Bay Power-house, Sydney, to Specification No. 607, from Chief Electrical Engineer, 61 Hunter-street, Sydney; price, 20s. for first copy, and 10s. for subsequent copies.

For supply of One (1) 50-ton Overhead Travelling Crane for White Bay Power-house. Specification No. 605. Price, 5s., from Chief Electrical Engineer.

All tenders to be properly endorsed. No tender necessarily accepted. Make cheques payable "Railway Commissioners."

W. J. MORRIS,
Secretary.

[6478] State Contracts Control Board,
15 Young-street, Sydney,
13th April, 1923.

SUPPLIES AND SERVICES FOR THE PUBLIC SERVICE.

TENDERS will be received by the State Contracts Control Board for the following Supplies, up till 2.30 p.m. on Tuesday, 24th April, 1923:—

Ironmongery.
Oilskin clothing.
Caps, hats, and helmets.
Serge, tweed, &c.
Bicycle tyres and tubes.
Anhydrous ammonia.
Motor tyres and tubes.

Forms and further particulars obtainable at the Board's Office, Government Stores Building, 15 Young-street, Sydney.

A. BERCKELMAN,
Chairman.

TENDERS, plainly endorsed on envelope "Shallow Boring Plants," and addressed to the Acting Secretary, Water Conservation and Irrigation Commission, 247 George-street, Sydney, will be received up to 2 p.m. on Monday, 23rd April, 1923, for the supply and delivery, f.o.r., Darling Harbour, of two Cable Rig 600-feet drilling plants, complete with walking beams and derrick or mast.

Specifications may be inspected at the above address, or will be supplied on application.

[W.C.I.C. 1923-9,641]

H. BEVAN,
[6268] Acting Secretary.

TENDERS, plainly endorsed, and addressed to the Acting Secretary, Water Conservation and Irrigation Commission, 247 George-street, Sydney, will be received up to 2 p.m. on Monday, 30th April, 1923, from persons willing to contract for construction of Three Timber Regulators on the channels between the Murray River and Lake Poon Boon, for the Poon Boon Water Trust.

Plan and specification may be inspected at above address, also at the offices of the State Rivers and Water Supply Commission at Melbourne and Swan Hill, Victoria.

H. BEVAN,
Acting Secretary.

[W.C.I.C. 1922-9,500] [6354]

TENDERS, plainly endorsed, and addressed to the Acting Secretary, Water Conservation and Irrigation Commission, 247 George-street, Sydney, will be received up to 2 p.m. on Monday, 30th April, 1923, from persons willing to contract for construction of Distributing Works for Quabothoo Bore Water Trust District.

Plans and specifications may be inspected at above address, also at the offices of the Clerks of Petty Sessions at Walgett and Coonamble.

H. BEVAN,
Acting Secretary.

[W.C.I.C. 1922-9,133] [6372]

Mines Department Notices.

[6509] Department of Mines,
Sydney, 20th April, 1923.

REGULATIONS.

Explosives Act, 1905.

HIS Excellency the Governor, with the advice of the Executive Council, has been pleased to repeal Regulation 151 under the Explosives Act, 1905, and to substitute therefor the undermentioned new Regulation, to take effect on and from this date.
[1923-535 E.D.]

J. C. L. FITZPATRICK.

Storage, Rent, Conveyance, and other Charges on Explosives.

151. The charges specified in the First Schedule hereto shall be paid for the conveyance of explosives by Government ships or boats, and the rent and charges specified in the Second Schedule hereto shall be paid for the storage of explosives in the public magazines, and in connection with explosives so stored. The said rent and charges shall be paid from the 1st July, 1920, and shall be in substitution of all similar charges now in force, specified in the First and Second Schedules to Regulation 150 under the Explosives Act, 1905, made on the 7th November, 1919, published in Government Gazette No. 253 of the same date, and hereby rescinded.

First Schedule.

Charges Payable for the Conveyance of Explosives by Government Ships or Boats.

	s.	d.
For the conveyance of explosives at one time on one person's order or account, from any one vessel or place to any other vessel or place the charge shall be—		
For each package containing 50 lb. of explosive or under	0	9
But when in any case the total charge at the said rate does not amount to 7s. 6d. then the minimum charge shall be	7	6
For each additional 50 lb. or portion of 50 lb. in any one package ...	0	9
But when in any case the total charge at the said rate does not amount to 15s., then the minimum charge shall be	15	0

Provided that when charges have been paid according to the above rates for the conveyance of explosives from any vessel or place to a public magazine no further charge for conveyance shall be payable in the following case, viz.:—

For the re-delivery of the said explosives on to ships rail at the public magazine where stored for direct transfer to another public magazine.

Provided also that in any case where conveyance or service connected with or incidental to conveyance necessitates—

1. The detention of employees after their usual working hours, there may be levied, in addition to the charge of conveyance specified above, a further charge, as follows, and such additional charge shall then be paid, viz.:—

An amount equivalent to the rates for employees so detained at the rates for overtime for labour fixed and for the time being in force under Agreements or Awards in Arbitration applicable to the members of the Waterside Workers' Federation of Australia, or other like body.

2. The employment of labour to supplement that of the ordinary crews of ships or boats engaged in such conveyance, there may be levied in addition to the charge of conveyance specified above a further charge, as follows, and such additional charge shall then be paid, namely:—

An amount equivalent to the wages for the extra labour so employed, at the rates fixed and for the time being in force under Agreements or Awards in Arbitration applicable to the members of the Waterside Workers' Federation of Australia, or other like body:

Provided further that for the conveyance of every hundred packages or portion thereof at one time, on any one person's order or account—

(a) in the Harbour of Port Jackson westerly beyond Glebe Island Bridge, and beyond an imaginary line drawn from Ball's Head to Ballast Point, and northerly and easterly beyond an imaginary line drawn from Grotto Point to North Head, and from North Head to South Head;
(b) at Newcastle, beyond a radius of 5 miles from the public magazine;

there shall be paid per mile, or portion of a mile, to and from the place of delivery and such boundary an extra charge of 2s. 6d. And for every hour or portion of an hour exceeding thirty minutes during which the boats may be detained, there shall be paid an extra charge equivalent to the total amount of the hourly wages of employees and expenses of plant engaged, plus ten per centum.

SECOND SCHEDULE.

Storage, Rent, and other Charges Payable on Explosives in Public Magazines.

	s.	d.
For each barrel or package containing 50 lb. of explosive or under, per week or portion of a week	0	1
For each additional 50 lb. or fraction of 50 lb. in any one barrel or package, per week or portion of a week	0	1

Provided that nitro-glycerine compounds shall be charged at twice the above storage rates:

Provided also that detonators shall be charged at the following rates:—

	s.	d.
For each package containing 2,000 detonators or under, per week or portion of a week	0	0½
For each package containing more than 2,000, but not exceeding 5,000 detonators, per week or portion of a week	0	1
For each package containing more than 5,000, but not exceeding 10,000 detonators, per week or portion of a week	0	2

Provided also that, in the case of the direct transfer of explosives from one public magazine to another, no rent shall be charged for the storage of such explosives at the latter magazine for a period equivalent to the unexpired portion of any week paid for in respect of storage at the first magazine:

Provided further that, in addition to the charges specified above, there shall also be paid in connection with explosives stored in public magazines charges equivalent to the cost of supervision, labour, and material, plus 10 per centum incurred by the Superintendent in carrying out any of the following services:—

Counting, sorting, batching, restowing, sampling, examining, testing, repacking, or otherwise dealing with explosives, at request of owner; marking, re-nailing, repairing, renewing, or otherwise making good defective packages;

Unpacking, examining, overhauling, repacking, reconditioning, destroying, or otherwise dealing with explosives.

[6506] Department of Mines,
Sydney, 20th April, 1923.

NOTICES TO APPLICANTS FOR LEASES FOR MINING AND FOR PURPOSES IN CONNECTION WITH MINING; TO LESSEES UNDER SUCH LEASES; AND TO WHOM IT MAY CONCERN.

NOTICE IS HEREBY GIVEN THAT—

HIS Excellency the Governor, wth the advice of the Executive Council, has approved of the grant of leases of Crown Lands in satisfaction of the undermentioned applications:—

FOR GOLD-MINING LEASES.

(1923-2,250-2,196 L.B.)

Application No. 143, Stuart Town (local 180), William Sampson, GL 31, county Wellington, parish Wear, 5 acres, 17th January, 1923.

*Application No. 84, Hargraves (local 84), Richard George Bond, GL 309, county Wellington, parish Hargraves, 2 a. 0 r. 6 p., 8th May, 1922.

*Application No. 88, Hargraves (local 87), Adam John Johnston, GL 312, county Wellington, parish Hargraves, 25 acres, 30th August, 1922.

*Application No. 89, Hargraves (local 88), Adam John Johnston, GL 313, county Wellington, parish Hargraves, 22 a. 0 r. 35 p., 30th August, 1922.

Application No. 202, Trunkey (local 222), William Phillip Gray, GL 14, county Bathurst, parish Three Brothers, 1 acre, 5th October, 1922.

FOR MINERAL LEASES.

(1923-2,228 L.B.)

*Application No. 163, Lithgow (local 266), David Boyd, MP 29, county Cook, parish Gindantherie, 640 acres, 6th June, 1922.

†Application No. 19, Mudgee (local 83), Francis Hilton Molesworth, ML 4, county Phillip, parish Barigan, 400 acres, 1st April, 1922.

*Part of the surface excepted.
†The whole of the surface excepted.

J. C. L. FITZPATRICK, Minister for Mines.

HIS Excellency the Governor, with the advice of the Executive Council, has refused the undermentioned applications for gold-mining leases of Crown Lands:—

(1923-2,172, 964, 2,197, 2,252 L.B.)

Application No. 235, Canbelego (local 297), William Henry Montague Harris, county Flinders, parish Budgery, 10 acres, 29th August, 1922.

Application No. 10, Glen Innes (local 353), Martin Condon, county Gough, parish Mann, 25 acres, 27th November, 1922.

Application No. 129, West Wyalong (local 144), Frank Wood, James Welsh, and Edward Augustus Wilder, county Gipps, parish Wyalong, 2 acres, 3rd March, 1923.

J. C. L. FITZPATRICK, Minister for Mines.

HIS Excellency the Governor, with the advice of the Executive Council, has refused the undermention application for a gold-mining lease of Crown Lands:—

(1923-2,066 L.B.)

Application No. 80, Tumut (local 152), Alexander McCaskill, county Buccleuch, parish Wyangle, 2 a. 3 r. 0 p., 15th November, 1922.

(In lieu of notice appearing in Governmenet Gazette No. 44 of 13th April, 1923; but to take effect from that date.)

J. C. L. FITZPATRICK, Minister for Mines.

IT is intended to void the Gold-mining Lease of Crown Lands granted in satisfaction of the undermentioned application, in terms of the Mining Act, 1906, and that notice of such voidance will be published in the Government Gazette of 4th May, 1923; and the land referred to in such application will, after publication of the Government Gazette of that date (namely, at 2.30 o'clock p.m.), be open to be taken possession of, in terms of the Mining Act and Regulations, provided there be then no adverse title to the land.

(1923-2,251 L.B.)

Application No. 178, Canbelego (local 240), Frederick Harold Robinson and George Thompson, GL 108, county Flinders, parish Budgery, 15 acres, 12th December, 1922, date of lease.

J. C. L. FITZPATRICK, Minister for Mines.

HIS Excellency the Governor, with the advice of the Executive Council, has voided the Gold-mining Leases of Crown Land granted in satisfaction of the undermentioned applications, the lessees having neglected or refused to execute the same.

(1923-1,905; 1,906; 1,907; 1,908; 1,909; 1,910 L.B.)

Application No. 136, Cobar (local 319), William Roy Clifford Bagnall and Roy Charles Marsh, GL 35, county Yanda, parish Gonella, 10 acres, 5th December, 1922, date of lease.

Application No. 137, Cobar (local 320), William Roy Clifford Bagnall and Roy Charles Marsh, GL 15, county Yanda, parish Gonella, 5 acres, 5th December, 1922, date of lease.

Application No. 139, Cobar (local 322), Edward James Thomas Parker, William Slade Vincent, and William Roy Clifford Bagnall, GL 12, county Yanda, parish Gonella, 10 acres, 5th December, 1922, date of lease.

Application No. 140, Cobar (local 323), Edward James Thomas Parker, William Slade Vincent, and William Roy Clifford Bagnall, GL 1, county Yanda, parish Mitchell, 15 acres, 5th December, 1922, date of lease.

Application No. 145, Cobar (local 327), Matthew McWilliam Robinson and Guthrie Robinson, GL 39, county Yanda, parish Gonella, 10 acres, 5th December, 1922, date of lease.

Application No. 200-182-124A, Trunkey, Ernest Cecil Delohery, GL 48, county Georgiana, parish Kempfield, 6 acres, 25th November, 1922, date of lease.

J. C. L. FITZPATRICK, Minister for Mines.

THE undermentioned application for authority to prospect in terms of section 17, Mining Act, 1906, has been refused.

(1923-2,477 L.B.)

Application No. 20, Gundagai, Joseph Henry Morley, county Clarendon, parish North Gundagai, 1 a. 2 r. 0 p., 22nd December, 1922.

J. C. L. FITZPATRICK, Minister for Mines.

HIS Excellency the Governor, with the advice of the Executive Council, has voided the undermentioned Mining Lease of Private Land, the lessee having neglected or refused to execute the same.

(1923-1,911 L.B.)

Application No. 113, Glen Innes (local 336), Charles Ting, portion PML 7, part of portion 90, parish Bald Nob, county Gough, area 3 r. 30 p., lease dated 22nd January, 1923.

J. C. L. FITZPATRICK, Minister for Mines.

HIS Excellency the Governor, with the advice of the Executive Council, has voided the undermentioned Lease of Private Lands for mining purposes, the lessee having neglected or refused to execute the same.

(1923-1,912 L.B.)

Application No. 25, Gunning (local 27), James Henry Coyle, portion PML 5, part of portion 172, parish Dalton, county King, area 2 r. 17 p., lease dated 28th December, 1922.

J. C. L. FITZPATRICK, Minister for Mines.

HIS Excellency the Governor, with the advice of the Executive Council, has refused the undermentioned applications for Mining Leases of Private Lands:—

(1923-2,253 L.B.)

Application No. 73 (local 263), East Maitland, Herbert Walter Eckford and James Beveridge, portions 60, 61, 90, 65, 67, 81, 66, 150, parish Stockrington, county Northumberland, 589½ acres, dated 12th May, 1922.

Application No. 74 (local 264), East Maitland, Herbert Walter Eckford and James Beveridge, portions 70, 71, 63, 62, 59, 64, 69, 68, parish Stockrington, county Northumberland, 334 a. 2 r. 10 p., dated 12th May, 1922.

Application No. 79 (local 277), East Maitland, Herbert Walter Eckford and James Beveridge, portions 70, 71, 63, 62, parish Stockrington, county Northumberland, 98 a. 1 r. 17 p., dated 26th August, 1922.

Application No. 80 (local 278), East Maitland, Herbert Walter Eckford and James Beveridge, portions 90, 65, 66, parish Stockrington, county Northumberland, 107¼ acres, dated 26th August, 1922.

Application No. 53 (local 251), Newcastle, Herbert Walter Eckford and James Beveridge, portion 95, parish Stockrington, county Northumberland, 640 acres, dated 12th May, 1922.

Application No. 54 (local 252), Newcastle, Herbert Walter Eckford and James Beveridge, portions 73, 57, 58, parish Stockrington, county Northumberland, 162¼ acres, dated 12th May, 1922.

J. C. L. FITZPATRICK, Minister for Mines.

[6512] Sydney, 20th April, 1923.

IT is hereby notified that His Excellency the Governor, with the advice of the Executive Council, has cancelled the undermentioned lease for non-fulfilment of the labour conditions contained therein, and it is hereby declared cancelled.

[1923-2,672 R. & I.]

GOLD LEASE, MINING ACT, 1906.

No. 2,157, Lindon Biddulph, portion GL 13, county Bathurst, parish Belubula, 2 a. 3 r. 23 p., application No. Carcoar 32-40.

J. C. L. FITZPATRICK, Secretary for Mines.

[6513] Sydney, 20th April, 1923.

IT is hereby notified that His Excellency the Governor, with the advice of the Executive Council, has cancelled the undermentioned leases for non-payment of the rents due thereon, and they are hereby declared cancelled.

[1923-2,561 R. & I.]

PRIVATE LANDS LEASES, MINING ACT, 1906.

No. 590, The Banner Gold-mining Company No-Liability, portion PGL 35, county St. Vincent, parish Seymour, 10 acres, application No. Araluen 2-12.

No. 808, The Banner Gold-mining Company No-Liability, portion PGL 34, county St. Vincent, parish Seymour, 25 acres, application No. Araluen 3-13.

No. 875, The Banner Gold-mining Company No-Liability, portion PGL 36, county St. Vincent, parish Seymour, 8 acres, application No. Araluen 4-15.

J. C. L. FITZPATRICK, Secretary for Mines.

[6514] Sydney, 20th April, 1923.

IT is proposed to cancel the undermentioned leases, and notice of cancellation thereof will be published in the Government Gazette of the 4th May, 1923, and the lands referred to in such leases will, unless held under some other title, after publication of Government Gazette of that date (namely, at 2.30 o'clock p.m., Sydney time), be available for occupation in terms of the Mining Act, 1906.

[1923-2,763, 2,736 R. & I.]

MINERAL LEASE, MINING ACT, 1906.

No. 2,204, Richard James Rowe, portion ML 48, county Yancowinna, parish Mount Gipps, 40 acres, application No. Broken Hill 329-343.

MINERAL LEASES, MINING ACT, 1906.

No. 2,010, Aubrey Henry Humphries, portion ML 136, county Yancowinna, parish Waukeroo, 40 acres, application No. Broken Hill 231-245.

No. 2,011, Aubrey Henry Humphries, portion ML 135, county Yancowinna, parish Waukeroo, 40 acres, application No. Broken Hill 232-246.

J. C. L. FITZPATRICK, Secretary for Mines.

[6515] Sydney, 20th April, 1923.

SUSPENSION OF LABOUR CONDITIONS ON CERTAIN AMALGAMATED MINERAL LEASES.

IN pursuance of the powers conferred upon me by the Mining Act, 1906, section 113, subsection 4 (*b*), I, JOHN CHARLES LUCAS FITZPATRICK, Minister for Mines, after inquiry and report by the Warden, have granted suspension of the labour conditions on the undermentioned leases for the period specified.

J. C. L. FITZPATRICK, Minister for Mines.

Mineral Leases Nos. 9,819 (Mining Act, 1874), and 431 (Mining Act, 1906), standing in the name of The Broken Hill Proprietary Company Limited, for a period of six (6) months from the 23rd February, 1923.

[1923-2,830 R. & I.]

[6516] Sydney, 20th April, 1923.

SUSPENSION OF LABOUR CONDITIONS ON A CERTAIN MINERAL LEASE.

IN pursuance of the powers conferred upon me by the Mining Act, 1906, section 113, subsection 4 (b), I, JOHN CHARLES LUCAS FITZPATRICK, Minister for Mines, after inquiry and report by the Warden, have granted suspension of the labour conditions on the undermentioned lease for the period specified.

J. C. L. FITZPATRICK, Minister for Mines.

Mineral Lease No. 10,223 (Mining Act, 1874), standing in the name of The Budgery Mining Company, N.L., for a period of six (6) months from the 28th February, 1923.

[1923-2,666 R. & I.]

[6517] Sydney, 20th April, 1923.

SUSPENSION OF LABOUR CONDITIONS ON CERTAIN AMALGAMATED LEASES.

IN pursuance of the powers conferred upon me by the Mining Act, 1906, section 113, subsection 4 (b), I, JOHN CHARLES LUCAS FITZPATRICK, Minister for Mines, after inquiry and report by the Warden, have granted suspension of the labour conditions on the undermentioned leases for the period specified.

J. C. L. FITZPATRICK, Minister for Mines.

Private Lands Leases Nos. 974, 1,063, 1,102, 1,103 (Act 1894), 111, and 798 (Act 1906), and Mineral Lease No. 346 (Act 1906), standing in the name of Potters Mine No-Liability, for a period of six (6) months from the 25th January, 1923.

[1923-2,828 R. & I.]

[6518] Sydney, 20th April, 1923.

SUSPENSION OF LABOUR CONDITIONS ON CERTAIN AMALGAMATED PRIVATE LANDS LEASES.

IN pursuance of the powers conferred upon me by the Mining Act, 1906, section 113, subsection 4 (b), I, JOHN CHARLES LUCAS FITZPATRICK, Minister for Mines, after inquiry and report by the Warden, have granted suspension of the labour conditions on the undermentioned leases for the period specified.

J. C. L. FITZPATRICK, Minister for Mines.

Private Lands Leases Nos. 1,062, 1,296, 1,340, and 1,408 (Mining Act, 1906), standing in the name of Goobarragandra Copper Mines No-Liability, for a period of six (6) months from the 7th November, 1922.

[1923-1,616 R. & I.]

[FORM G.1.]

NOTICE UNDER MINING ACT, 1906.—APPLICATIONS FOR DREDGING LEASES.

AN inquiry in terms of section 91, Mining Act, 1906, will be held as follows:—Applications by James Joseph Keogh to mine for gold by means of hydraulic sluice:—

Application No. 11-104, Tumbarumba, on portion GL 2, county Wynyard, parish Carabost, Crown lands.

Application No. 12-105, Tumbarumba, on portion GL 1, county Wynyard, parish Carabost, Crown lands.

Application No. 14-108, Tumbarumba, on portion GL 4, county Wynyard, parish Carabost, private lands.

Application No. 17-113, Tumbarumba, on portion GL 4, county Wynyard, parish Bulalgee, private lands.

Application No. 19-117, Tumbarumba, on portion GL 3, county Wynyard, parishes Carabost and Bulalgee, private lands.

At Warden's Court, Tumbarumba, on the 2nd day of May, 1923, at 9.30 a.m.

Objections to the applications must be lodged in the Warden's Office where application made on or before the date of the inquiry.

H. H. MACDOUGAL,
Special Warden.

29th March, 1923. [6345]

[6480] Department of Mines,
Sydney, 20th April, 1923.

REVOCATION IN PART OF NOTIFICATION OF RESERVE No. 472, MADE UNDER SECTION 26, MINING ACT, 1874, PARISH WYALONG, COUNTY GIPPS.

HIS Excellency the Governor, with the advice of the Executive Council, has been pleased, in pursuance of the provisions of section 14 (3) of the Mining Act, 1906, to direct that, from and after 2·30 p.m. on the abovementioned date, part of reserve No. 472, under section 26, Mining Act, 1874, notified 9th June, 1894, reserving certain land from occupation for residence or business purposes, under any miner's right or business license, which is embraced by the accompanying Schedule, be revoked, and it is hereby revoked accordingly.

[1923-1,752-101 Misc.] J. C. L. FITZPATRICK, Secretary for Mines.

SCHEDULE.

Land District.	Division.	Reserve No.	Purpose.	Date of Notification.	County.	Parish.	Shire.	Area.	Part revoked.	Papers No.
Wyalong	Central	472	From occupation for residence or business purposes under miner's right or business license.	9 June, 1894	Gipps	Wyalong	Bland	a. r. p. 0 1 11	That part embraced by portion 276. Plan G. 1,723-1,871.	Misc. 1923-904. (Mines).

[C481] Department of Mines,
Sydney, 20th April, 1923.

REVOCATION OF PART OF RESERVE FROM CONDITIONAL SALE (WITHIN THE CANGAI GOLD-FIELD), PARISH OF CANGAI, COUNTY OF DRAKE.

HIS Excellency the Governor, with the advice of the Executive Council, on the recommendation of the Minister, and with the concurrence of the Secretary for Lands, directs it to be notified that, in pursuance of the provisions of section 106 of the Mining Act, 1906, part of reserve from conditional sale (within the Cangai Gold-field), hereunder described, shall be revoked, and it is hereby revoked accordingly.

[1923-1,753-101 Misc.] J. C. L. FITZPATRICK, Secretary for Mines.

SCHEDULE.

Land District.	Division.	Reserve No.	Purpose.	Date of Notification.	County.	Parish.	Shire.	Area.	Part revoked.	Papers No.
Grafton	Eastern.	.....	From conditional sale (within the Cangai Gold-field).	17 Jan., 1873	Drake	Cangi	Nymboida Shire.	a. r. p. 324 0 0 (about).	Part within portion 31 and intersecting road. Plan D. 1,329-1,743.	Misc. 1923-1,581. (Mines).

[6482]

Department of Mines,
Sydney, 20th April, 1923

REVOCATION OF PART OF RESERVE No. 29,574 FROM CONDITIONAL SALE (WITHIN THE WELLINGTON GOLD-FIELD), PARISHES OF TOOLAMANANG AND WINDEYER, COUNTY OF WELLINGTON.

HIS Excellency the Governor, with the advice of the Executive Council, on the recommendation of the Minister, and with the concurrence of the Secretary for Lands, directs it to be notified that, in pursuance of the provisions of section 106 of the Mining Act, 1906, part of Reserve No. 29,574 from conditional sale (within the Wellington Gold-field), hereunder described, shall be revoked, and it is hereby revoked accordingly.

[1923-1,751-101 Misc.]

J. C. L. FITZPATRICK, Secretary for Mines.

SCHEDULE.

Land District.	Division.	Reserve No.	Purpose.	Date of Notification.	County.	Parish.	Shire.	Area.	Part revoked.	Papers No.
Mudgee....	Eastern..	29,574	From conditional sale (within the Wellington Gold-field).	15 July, 1899	Wellington...	Toolamanang, and Windeyer.	Meroo Shire.	a. r. p. 279 2 33	Parts within portions 15, 16, 22, 23, 43, and 60, parish of Toolamanang, and 44, 112, 113, and 252, parish of Windeyer. Plans W. 2,148, 2,941-2,091; W. 762, 884-1,527; W. 988, 1,444, 3,598-2,091; and W. 997, 998, 999-1,527.	Misc. 1923-1,362 (Mines).

NOTE.—Now alienated.

[6483]

Department of Mines,
Sydney, 20th April, 1923.

REVOCATION OF PARTS OF RESERVES Nos. 12,721 AND 19,808 FROM CONDITIONAL SALE (WITHIN THE GYRA RIVER GOLD-FIELD AND THE GUYRA RIVER GOLD-FIELD EXTENSION) RESPECTIVELY, PARISH OF SHELVING, COUNTY OF VERNON.

HIS Excellency the Governor, with the advice of the Executive Council, on the recommendation of the Minister, and with the concurrence of the Secretary for Lands, directs it to be notified that, in pursuance of the provisions of section 106 of the Mining Act, 1906, parts of reserves Nos. 12,721 and 19,808 from conditional sale (within the Gyra River Gold-field, and the Gyra River Gold-field Extension) respectively, hereunder described, shall be revoked, and they are hereby revoked accodingly.

[1923-1,359-101 Misc.]

J. C. L. FITZPATRICK, Secretary for Mines.

SCHEDULE.

Land District.	Division.	Reserve No.	Purpose.	Date of Notification.	County.	Parish.	Shire.	Area.	Part revoked.	Papers No.
Walcha ...	Eastern..	12,721	From conditional sale (within the Gyra River gold field).	18 Oct., 1890	Vernon ...	Shelving...	Apsley Shire.	a. r. p. 294 0 0 (about).	Part within portion 9, Plan Cat. V. 2,882-1,719.	Misc. 1923-917. (Mines).
Do ...	do ...	19,808	From conditional sale (within the Gyra River gold-field extension).	17 Mar., 1894	do ...	do ...	do ...	29 2 0 (about).	do ...	do

[6484]

Department of Mines,
Sydney, 20th April, 1923.

RESERVE FROM ALIENATION FOR MINING OR MINING PURPOSES, PARISH OF HONG KONG, COUNTY OF DRAKE.

HIS Excellency the Governor, with the advice of the Executive Council, on the recommendation of the Minister, and with the concurrence of the Secretary for Lands, directs it to be notified that, in pursuance of the provisions of section 106 of the Mining Act, 1906, the Crown Lands hereunder described shall be exempted from alienation and reserved for mining or mining purposes, and they are hereby exempted from alienation and reserved accordingly.

[1923-1,714-101 Ms.]

J. C. L. FITZPATRICK, Secretary for Mines.

DESCRIPTION.

EASTERN DIVISION.

LAND DISTRICT OF CASINO; TENTERFIELD SHIRE.

No. 1,678 (M). County of Drake, parish of Hong Kong, containing an area of about 1,930 acres. The Crown lands within the following boundaries: Commencing at messmate tree marked Y ↑ over 55 M on top of range shown on plan Ms. 168 Ae.; thence due east 90 chains; thence due north about 140 chains to the southern boundary of portion 34; thence by the southern boundary of that portion westerly and its westerly prolongation about 155 chains to the top of the range aforesaid; thence by the top of that range generally southerly, to the point of commencement.

[Papers—Misc. 1923-1,412 Mines]

Lands Department Notices.

[6549] Sydney, 20th April, 1923.

IT is hereby notified, for public information, that, in accordance with the provisions of the 26th section of the Crown Lands Consolidation Act, 1913, the undermentioned gentlemen are hereby appointed as Trustees respectively of the portions of land hereinafter particularised, namely :—

Racecourse at Dubbo, area 160 acres, dedicated 22nd August, 1900 :—

Messrs. Frank Mack, Robert Griffith, Albert Dubbo Booth, Robert Cuthbert Brown, Arthur William Cleaver (in lieu of Messrs. H. E. Jennings, J. Cleary, J. Barden, E. H. Utley, and J. E. Serisier, resigned).
[Misc. 1923-3,056]

Show and Athletic Sports Ground at Nimmitabel, area 14 acres 1 rood 23 perches, dedicated 16th August, 1905 :—

Messrs. Patrick Francis Mooney, Joseph Green, Andrew Poole (in lieu of Messrs. O. E. Silk, J. Driscoll, and J. Jardine, resigned).
[Misc. 1923-3,255]

W. E. WEARNE, Minister for Lands.

[6545] Sydney, 20th April, 1923.

SURRENDER OF PART OF A SPECIAL LEASE.

IT is hereby notified, for general information, that the surrender to the Crown has been accepted of all the right, title, and interest of Ernest John Turner in and to that part of Special Lease No. 1918-1, Wagga Wagga, within portion 109, as redefined, parish Robertson, county Bourke, and being an area of about 19 acres,—such surrender to take effect as on and from the 20th April, 1923.
[Ms. Ls. 1922-12,012]

W. E. WEARNE, Minister for Lands.

[6546] Sydney, 20th April, 1923.

ADDITION OF AREA TO A SPECIAL LEASE.

IT is hereby notified, for public information, that, in pursuance of the provisions of section 164 of the Crown Lands Consolidation Act, 1913, an area of about 19½ acres, being part of original portion 109, and road of access, parish of Robertson, county of Bourke, shire Coolamon, has been added to Special Lease 1918-1, Wagga Wagga, and now forms part of such special lease, held by Ernest John Turner, subject to the same conditions, provisions, exceptions, reservations, and covenants under which the granting of the special lease was notified in the Government Gazette of the 24th January, 1919.
[Ms. Ls. 1922-12,012]

W. E. WEARNE, Minister for Lands.

[6570] Sydney, 20th April, 1923.

IT is hereby notified, for public information, that in terms of the Deed of Grant, registered volume 543, folio 105, issued 18th July, 1881, to the Trustees of the Public Recreation Ground at Tantawanglo, area 222 acres, dedicated 14th March, 1881, His Excellency the Governor, with the advice of the Executive Council, has been pleased to declare "tennis" and "football" to be public amusements, or purposes for which the said land may be used.
[Misc. 1923-3,561]

W. E. WEARNE, Minister for Lands.

[5430] Sydney, 23rd February, 1923.

PROPOSED ALTERATION OF DESIGN OF THE VILLAGE OF COLLIE.

IT is hereby notified, for public information, that, at the expiration of three months from this date, it it intended, under the provisions of section 23 of the Crown Lands Consolidation Act, 1913, to alter the design of the village of Collie, by excising that part of the suburban lands lying south of Berida-street, and closing certain roads therein.

Lithographs, showing the proposed alteration may be inspected at the Crown Land Office at Dubbo, Post Office at Collie, and at the Department of Lands, Sydney.
[Occ. 1923-1,010]

W. E. WEARNE, Minister for Lands.

[6566] Sydney, 20th April, 1923.

NOTIFICATION OF RE-MARKING OF PART OF ROAD.

IT is hereby notified that under the provisions of the 23rd section of the Public Roads Act, 1902, the position of part of a reserved road (R. 3,939-1,603), within Robert Noble's portion 22, parish of Clunes, county of Rous, Byron Shire, has been re-marked 100 links wide and variable at the southern end, as shown on plan catalogued R. 15,004-1,603, which is deposited in and may be inspected at Department of Lands, Sydney, and a copy of same may be seen at the Crown Lands Agent's office at Lismore.

In accordance with the 25th section of aforesaid Act it is intended to submit the plan of re-marking to the Governor for approval; it is therefore necessary that any persons having objections which may appear to them to exist to the position of the part of road as now re-marked should set forth the same in writing, addressed to the Minister for Lands within one month from the date of this notice.
[Roads 1922-338-4]

W. E. WEARNE, Minister for Lands.

[6567] Sydney, 20th April, 1923.

RE-MARKING OF ROAD AND PARTS OF ROADS.

HIS Excellency the Governor, with the advice of the Executive Council, directs it to be notified that, in pursuance of the provisions of section 25, Public Roads Act, 1902, the road and parts of roads hereunder described have ben re-marked and approved in accordance with plan catalogued R. 14,996-1,603, which said re-marking shall represent and be deemed to be the original roads.

W. E. WEARNE, Minister for Lands.

Description.

Reserved road and parts of reserved roads, 100 links wide, through H. M. Crawford's portion 299, L. Tulk's portion 300, and M. and W. J. Gahan's part of portion 295, being part of the road from Wyrallah to Meerschaum Vale, parish of Meerschaum, county of Rous, Tintenbar Shire,—as shown on plan catalogued R. 14,996-1,603.

[6568] Sydney, 20th April, 1923.

NOTIFICATION OF CLOSING OF UNNECESSARY ROADS, &c.

HIS Excellency the Governor, with the advice of the Executive Council, directs it to be notified that, in pursuance of the provisions of the 20th section of the Public Roads Act, 1902, the roads, &c., hereunder described, which are now no longer required, are hereby closed, and the lands comprised therein freed and discharged from any rights of the public or any person to the same as highways.

W. E. WEARNE, Minister for Lands.

Description.

The roads (lanes) south of portions 207 and 208 east of portion 224, and north of portion 231, village of Legume, suburban lands, parish of Acacia, county of Buller, Tenterfield Shire.
[Roads 1923-24-3]

[6569] Sydney, 20th April, 1923.

PROPOSED CLOSING OF UNNECESSARY PART OF ROAD.

NOTICE is hereby given that the Minister for Lands is of opinion that it is expedient to close, under the provisions of the 19th and 20th sections of the Public Roads Act, 1902, the part of road hereunder described; and all persons interested are hereby called upon to set forth in writing, addressed to the Minister for Lands, within one month from date of this notice, any objections which may appear to them to exist to the closing of the same.

W. E. WEARNE, Minister for Lands.

Description.

Part of public road included within area of 1,575 acres, now measured as portion 8, parish of Wyabery, county of Leichhardt, Walgett Shire,—as shown on plan catalogued L. 3,349-1,902.
[Roads 1923-177-1]

Department of Lands,
Sydney, 20th April, 1923.

APPROACHING LAND SALES.

CROWN LANDS have been advertised in the Government Gazette for sale at the undermentioned places and dates:—

	Gazette No.
Albury—Wednesday, 20th June, 1923... ...	44
Bendemeer—Wednesday, 16th May, 1923 ...	42
Canowindra—Thursday, 26th April, 1923 ...	34
Eugowra—Wednesday, 2nd May, 1923 ...	34
Goulburn—Wednesday, 16th May, 1923 ...	44
Guyra—Wednesday, 16th May, 1923	44
Henty—Thursday, 26th April, 1923	37
Macquarie Vale—Saturday, 21st April, 1923	34
Mendooran—Saturday, 28th April, 1923 ...	34
Nyngan—Wednesday, 16th May, 1923... ...	44
Tumbarumba—Thursday, 10th May, 1923 ...	42
Wyalong—Wednesday, 23rd May, 1923 ...	42

W. E. WEARNE, Minister for Lands.

[6540] Sydney, 20th April, 1923.

LAND SALES.

IN pursuance of the provisions of the Crown Lands Consolidation Act, 1913, I, the Minister for Lands, do hereby notify that the following Lots of Land will be offered for sale by public auction at the undermentioned places, at the times and on the days specified, at the upset prices affixed thereto.

W. E. WEARNE, Minister for Lands.

SALE AT THE LANDS OFFICE, INVERELL,

On Wednesday, the 23rd day of May, 1923, at 12 o'clock noon.

Land District of Inverell.

Parish Clive, county Gough, shire Bannockburn.

Terms:—Deposit, 25 per cent.; balance in twelve months, with interest at 5 per cent.

Country Lot.

Portion.	Area.	Upset Price per Lot.
	a. r. p.	£ s. d.
48	21 3 30	66 0 0

Situated about 3½ miles from Inverell, on the road to Tingha and Bundarra.

Papers—Sales 1923-8,582; Plan G. 7,098-1,761.

SALE AT THE LANDS OFFICE, GOSFORD,

On Wednesday, the 23rd day of May, 1923, at 12 o'clock noon.

Land District of Gosford.

Within the suburban boundaries of the village of Kincumber, parish Kincumber, county Northumberland, shire Erina.

Terms:—Deposit, 25 per cent.; balance in three months.

Suburban Lot.

Portion.	Area.	Upset Price per Lot.
	a. r. p.	£ s. d.
185	0 1 0	6 0 0

Sale is restricted to returned soldiers only.

Papers—Sales 1923-6,091; Plan N. 1,144-2,111.

SALE AT THE LANDS OFFICE, LITHGOW,

On Wednesday, the 23rd day of May, 1923, at 11 o'clock a.m.

Land District of Lithgow.

Within the town of Portland, parish Cullen Bullen, county Roxburgh, shire Blaxland.

Terms:—Deposit, 25 per cent.; balance in twelve months, with interest at 5 per cent.

Town Lot.

Allotment.	Section.	Area.	Upset Price per Lot.
		a. r. p.	£ s. d.
8	46	0 0 33½	13 0 0

Papers Sales 1923-8,196; Plan Portland 54.

SALE AT THE COURT-HOUSE, CANBELEGO,

On Wednesday, the 30th day of May, 1923, at 2 o'clock p.m.

Land District of Nyngan.

Within the village of Muriel, parish Budgery, county Flinders, shire Bogan.

Terms:—Deposit, 25 per cent.; balance in twelve months, with interest at 5 per cent.

Town Lots.

Allot.	Sec.	Area.	Upset Price per Lot.	Allot.	Sec.	Area.	Upset Price per Lot.
		a. r. p.	£ s. d.			a. r. p.	£ s. d.
1	1	0 1 0	5 10 0	1	3	0 1 0	6 0 0
2	,,	0 1 0	4 0 0	2	,,	0 1 0	4 10 0
3	,,	0 1 0	3 10 0	3	,,	0 1 0	4 0 0
4	,,	0 1 0	3 10 0	4	,,	0 1 0	4 0 0
5	,,	0 1 0	3 10 0	5	,,	0 1 0	4 0 0
6	,,	0 1 0	3 10 0	6	,,	0 1 0	4 0 0
7	,,	0 1 0	3 10 0	7	,,	0 1 0	4 0 0
8	,,	0 1 0	3 10 0	8	,,	0 1 0	4 0 0
9	,,	0 1 0	5 0 0	9	,,	0 1 0	5 0 0
10	,,	0 1 0	4 0 0	10	,,	0 1 0	4 10 0
11	,,	0 1 0	4 0 0	11	,,	0 1 0	4 10 0
12	,,	0 1 0	4 10 0	12	,,	0 1 0	5 0 0
13	,,	0 1 0	3 10 0	13	,,	0 1 0	4 0 0
14	,,	0 1 0	3 10 0	14	,,	0 1 0	4 0 0
15	,,	0 1 0	3 10 0	15	,,	0 1 0	4 0 0
16	,,	0 1 0	3 10 0	16	,,	0 1 0	4 0 0
17	,,	0 1 0	3 10 0	17	,,	0 1 0	4 0 0
18	,,	0 1 0	3 10 0	18	,,	0 1 0	4 0 0
19	,,	0 1 0	4 10 0	19	,,	0 1 0	5 0 0
20	,,	0 1 0	4 0 0	20	,,	0 1 0	4 10 0
1	2	0 1 0	6 0 0	1	4	0 1 0	5 10 0
2	,,	0 1 0	4 10 0	2	,,	0 1 0	4 0 0
3	,,	0 1 0	4 0 0	3	,,	0 1 0	3 10 0
4	,,	0 1 0	4 0 0	4	,,	0 1 0	3 10 0
5	,,	0 1 0	4 0 0	5	,,	0 1 0	3 10 0
6	,,	0 1 0	4 0 0	6	,,	0 1 0	3 10 0
7	,,	0 1 0	4 0 0	7	,,	0 1 0	3 10 0
8	,,	0 1 0	4 0 0	8	,,	0 1 0	3 10 0
9	,,	0 1 0	5 0 0	9	,,	0 1 0	5 0 0
10	,,	0 1 0	4 10 0	10	,,	0 1 0	4 0 0
11	,,	0 1 0	4 10 0	11	,,	0 1 0	4 0 0
12	,,	0 1 0	5 0 0	12	,,	0 1 0	4 10 0
13	,,	0 1 0	4 0 0	13	,,	0 1 0	3 10 0
14	,,	0 1 0	4 0 0	14	,,	0 1 0	3 10 0
15	,,	0 1 0	4 0 0	15	,,	0 1 0	3 10 0
16	,,	0 1 0	4 0 0	16	,,	0 1 0	3 10 0
17	,,	0 1 0	4 0 0	17	,,	0 1 0	3 10 0
18	,,	0 1 0	4 0 0	18	,,	0 1 0	3 10 0
19	,,	0 1 0	5 0 0	19	,,	0 1 0	4 10 0
20	,,	0 1 0	4 10 0	20	,,	0 1 0	4 0 0

Papers—Sales 1923-4,609; Plan Muriel I Roll.

Within the suburban boundaries of the village of Muriel, parish Budgery, county Flinders, shire Bogan.

Terms:—Deposit, 25 per cent.; balance in twelve months, with interest at 5 per cent.

Suburban Lots.

Portion.	Area.	Upset Price per Lot.
	a. r. p.	£ s. d.
7	6 0 0	15 0 0
9	5 0 0	12 10 0

Papers—Sales 1923-4,609; Plan F. 498.

IN THE LAND AND VALUATION COURT OF NEW SOUTH WALES.

NOTICE is hereby given that sittings of the Land and Valuation Court of New South Wales will be holden at the Court-house, Chancery-square, Sydney, commencing at 10 a.m. on the undermentioned dates, for the purpose of hearing objections against valuations under the Valuation of Land Act, 1916, for the district specified:—

Friday, 4th May, 1923—District of Annandale.
Monday, 7th May, 1923—District of Dundas.
Tuesday, 8th May, 1923—District of Cabramatta and Canley Vale.
Wednesday, 9th May, 1923—District of Paddington.
Monday, 14th May, 1923—District of Lane Cove.

W. R. JAMIESON,
Registrar.

12th April, 1923. [6531]

[6559] Sydney, 20th April, 1923.

VARIATION OF CONDITIONS OF CROWN-LEASES.

IT is hereby notified, for general information, in respect to the Crown-leases referred to in the subjoined Schedule, that, under the provisions of section 182 of the Crown Lands Consolidation Act, 1913, the conditions of lease relating to the preservation, destruction, &c., of timber on the land leased have been revoked, and those quoted hereunder are substituted, viz.:—

No timber shall be cut or removed from the land for the purpose of sale except subject to provisions of the Forestry Act, 1916, and Regulations thereunder at the time in force.

The lessee may destroy all useless timber, except such as shall be necessary for the purpose of shade and shelter but he shall preserve any useful timber on the land leased.

The lessee may take from the land leased to him such timber and other material for building and other purposes upon such land as may be required by him as tenant thereof, provided such land is not comprised within a timber reserve or State forest.

No. of Crown-lease.	Land District.	Lessee.
1914-13	Casino ...	Frederick George Hicks.
14	Do ...	John Walter Hewetson.
1915-18	Do ...	Herbert Richard Melling.
1914-21	Grafton ...	Charles Melling.

NOTE.—The land contained in these leases is exempt from the operation of general license under the Forestry Regulations.

W. E. WEARNE, Minister for Lands.

[6560] Sydney, 20th April, 1923.

VARIATION OF CONDITIONS OF A CROWN-LEASE.

IT is hereby notified, for general information, in respect to the Crown-lease referred to in the subjoined Schedule, that, under the provisions of section 182 of the Crown Lands Consolidation Act, 1913, the conditions of lease relating to the preservation, destruction, &c., of timber on the land leased have been revoked, and those quoted hereunder are substituted, viz.:—

No timber shall be cut or removed from the land for the purpose of sale except subject to provisions of the Forestry Act, 1916, and Regulations thereunder at the time in force.

The lessee shall destroy all useless timber, except such as shall be necessary for the purpose of shade and shelter, and he shall preserve sufficient useful timber, if any, on the land leased for the purpose of inprovements thereon.

The lessee may take from the land leased to him such timber and other material for building and other purposes upon such land as may be required by him as tenant thereof, provided such land is not comprised within a timber reserve or State forest.

No. of Crown-lease.	Land District.	Lessee.
1915-1	Gunnedah ...	Roumaine Lance Barber.

NOTE.—The land contained in this lease is exempt from the operation of general license under the Forestry Regulations.

W. E. WEARNE, Minister for Lands.

NOTICE OF PROCEEDING BEFORE LOCAL LAND BOARD.

THE person whose name and last known address is mentioned hereunder is hereby notified that the Local Land Board will sit at the place and on the date indicated to deal with the matter set out under his name.

The Board, if it so see fit, will proceed with the matter under investigation in the absence of the party concerned.

W. E. WEARNE, Minister for Lands.

To James Udney Webb, of Tumut.

Court-house, Yass, 4th May, 1923, 10 a.m.

Appraisement of the value of improvements on 2,900 acres resumed from your S.L. 1,692, Yass, parish of Napier, county of Buccleuch.

E. W. BRIERLEY,
Chairman.

[6556]

[6548] Sydney, 20th April, 1923.

ERRATUM.

CLOSER SETTLEMENT PROMOTION.

IN the notification of surrender of lands to the Crown (Government Gazette, 7th April, 1922, folio 2161) for Settlement Purchase 22-2, Eden, Loves Estate, "area 530 acres ex. roads, comprising portion 170," read "539 acres 0 roods 8 perches, comprising portions 51, 96, 97 and 170."

[C.S.P. 2,096] W. E. WEARNE, Minister for Lands.

[6596] Sydney, 20th April, 1923.

ATTENTION is invited to the fact that the Settlement Purchase Applications lodged for the undermentioned farms have been withdrawn, and that the areas are now available for Settlement Purchase Application under the provisions of the Closer Settlement Acts.

W. E. WEARNE, Minister for Lands.

Bellingen Land District:—McKellar's Settlement Purchase Area. Portion 16 of 47 acres 1 rood, parish of Coff, county of Fitzroy. Capital value, £750; deposit and annual instalment, £48 15s.; stamp duty, £6. Suitable for dairying.

Gosford Land District:—Matcham Settlement Purchase Area. Portion 298 of 8 acres 2 roods 38 perches, parish of Kincumber, county of Northumberland. Capital value, £700; deposit and annual instalment, £45 10s.; stamp duty, £5 5s. Suitable for orchard.

Newcastle Land District:—Mill's (2) Settlement Purchas Area. Portions 73 and 74 of a total area of 90 acres, parish of Coorumbung, county of Northumberland. Capital value, £1,200; deposit and annual instalment, £75; stamp duty, £9.

For further particulars of these farms see Gazettes of 21st July, and 25th August, 1922.

[6021] Western Land Board Office,
Sydney, 23rd March, 1923.

APPLICATIONS are invited for the position of Inspector under the provisions of the Wild Dog Destruction Act, 1921.

The salary is at the rate of £600 a year. Applicant to find is own equipment, which must be sufficient to carry out all duties required.

Applicants must be experienced active bushmen, with a knowledge of the West Darling country.

Applications with copies of testimonials, and stating age, to be forwarded to the Western Land Board, Box 20, G.P.O., Sydney, not later than 30th April.

Further particulars may be obtained by writing to this address.

J. H. JOHNSON,
pro Secretary, Western Land Board.

TOURIST MAPS
FOR SALE AT LANDS DEPARTMENT.

SOUTH-EASTERN DISTRICT OF THE STATE.
NORTH-EASTERN DISTRICT OF THE STATE.
CENTRAL SOUTHERN DISTRICT OF THE STATE.

Scale, 10 miles to 1 inch. Showing by distinctive colours trafficable roads, natural features, distances between Towns, Post Offices, Hotels, Petrol Depôts, principal fishing streams, and other information useful to Tourists. Price, 1s. 6d.; folded in stiff covers, 2s.

HAWKESBURY RIVER, in colour.

Scale, 1 mile to 1 inch. Price, 2s. 6d.

SYDNEY HARBOUR, in colour.

Scale, 40 chains to 1 inch. Showing localities immediately adjoining, and reserves on foreshores. Price, 1s. 6d.

NATIONAL PARK, in colour.

Scale, 40 chains to 1 inch. Price, 2s.

STOCK ROUTE MAPS, Eastern and Central Divisions, in colour.

Showing distances along roads and routes. Scale, 16 miles to 1 inch. Two sheets, Northern and Southern. Price, 5s. per sheet.

Obtainable at Information Bureau of this Department.
Postage, extra.

[6541] Sydney, 20th April, 1923.

NOTIFICATION OF GRANTING OF SPECIAL LEASES.

IT is hereby notified, for general information, that Special Leases of the lands specified in the annexed Schedule have been granted to the undermentioned persons.

The leases are subject to the provisions of the Crown Lands Consolidation Act, 1913, and the Regulations thereunder, and to the special conditions, provisions, exceptions, covenants, and reservations set out at the foot of the Schedule.

Any amounts which have been paid in excess will be refunded upon application at the State Treasury.

Any amount required to complete payment of expenses and rent from the date of the commencement of lease to 31st December, 1923, must be paid by the lessee to the Crown Land Agent of the District or to the State Treasurer within one month from this date, otherwise the lease will be liable to forfeiture, and should forfeiture be declared all moneys lodged with the application will become forfeited to the Crown.

For the year 1924 and any subsequent year the rentals must be paid during the month of December of the preceding year.

W. E. WEARNE, Minister for Lands.

SCHEDULE.

Reg. No. of Papers.	No. of Application.	Name and Address of Lessee.	Situation and Area of Land.	Purpose of Lease.	Term of Lease.	Annual Rent.	Rent required to complete payment to 31st Dec., 1923.	Amount of expenses chargeable.	Amount already paid as Rent, Deposit, and Survey Fee.	Amount to Credit of Lessee after deducting Costs and Rent to 31st Dec., 1923.	Amount required for payment of Costs and Rent to 31st Dec., 1923.	Shire or Municipality.
Ms. Ls.						£ s. d.	£ s. d.	£ s. d.	£ s. d.	£ s. d.	£ s. d.	
1923- 4291	1921-14, Dunedoo Central.	Bull, John Burton, of Dunedoo.	County Lincoln, parish Bullinda, portion 60; L. 3,391-1,566. Area, 117 acres 3 roods.	Grazing ...	1 Oct., 1922, to 31 Dec., 1932	1 0 0	1 5 0	10 15 1	11 0 0	.....	1 0 1	Coolah.
1923- 3475	1922-30, Gosford	Turner, Leonard, of Minmi.	County Northumberland, parish Wallarah, portion 212; N. 6,028-2,111. Area, 6½ perches.	Erection of buildings.	1 Jan., 1923, to 31 Dec., 1927.	1 10 0	1 10 0	5 7 8	7 18 4*	1 0 8	.....	Lake Macquarie.
1922-14325	1922-6, Goulburn.	Emerton, Arthur, of Greenwich Park.	County Argyle, parish Norrong, portions 125 and 127; A. 3,150 and 3,151-2,121. Area, 300 acres (ex, roads).	Grazing ...	7 Sept., 1921, to 31 Dec., 1933.	3 8 9	7 19 4	0 10 6	3 0 0	.....	5 9 10	Mulwaree.
1923- 4293	1920-200, Grafton.	Elvy, Arthur Charles, of Woolgoolga.	County Fitzroy, parish Woogoolga, portion 146; F. 3,675-1,810. Area, 129 acres (ex. roads).	Grazing and agriculture.	1 Sept., 1922, to 31 Dec., 1932.	4 16 9	6 9 0	11 3 0	12 6 2	.....	5 5 10	Dorrigo.
1923- 4082	1920-216, Grafton.	Hackett, John, of Copmanhurst.	County Clarence, parish Copmanhurst, portion Sp. L. 20-216; Sp. L. 352 Gfn., village of Copmanhurst. Area, 9 acres 3 roods 18 perches.	Grazing and agriculture.	1 Jan., 1921, to 31 Dec., 1930.	7 0 0	21 0 0	11 0 6	7 6 8	.....	24 13 10	Copmanhurst.
1923- 4120	1921- 7, Gundagai.	Woods, William, of South Gundagai.	County Wynyard, parish South Gundagai, portion 288; W. 5,653-2,119. Area, 155 acres 3 roods.	Grazing and agriculture.	1 Dec., 1922, to 31 Dec., 1932.	12 11 2†	13 12 1	10 5 6	12 6 8	.....	11 10 11	Adjungbilly.
1923- 3934	1922-21, Gundagai.	Field, John Walter Frederick Edwin, of Wantabadgery.	County Clarendon, parish and village of Wantabadgery, bounded by Gundagai, Wantiool, Warral, and Bulgan streets. Area, about 18 acres.	Grazing and agriculture.	1 May, 1923, to 31 Dec., 1932.	6 0 0	4 0 0	6 18 10	7 13 4	.....	3 5 6	Illabo.
1923- 4196	1922-28, Lismore.	Vardy, Henry John Thomas, of Wardell.	County Rous, parish Bingal, portion 38, within suburban boundaries of town of Wardell. Area, 2 acres 2 roods 39 perches.	Grazing and agriculture.	1 May, 1923, to 31 Dec., 1932.	2 0 0	1 6 8	5 7 2	7 6 8	0 12 10	.....	Tintenbar.
923- 4326	1922-27, Narrabri.	The Council of the Municipality of Narrabri.	County Nandewar, parish Narrabri, allotment 17, section 4, town of Narrabri. Area, 1 rood 36 perches.	Erection of buildings and machinery.	1 May, 1923, to 31 Dec., 1936.	7 0 0	4 13 4	5 7 8	7 6 8	.....	2 14 4	Narrabri Municipality.

* Includsive of 11s. 8d. excess rent paid on permissive occupancy. † Including 17s. 6d. rent on Crown improvements.

FOR SPECIAL CONDITIONS, &c., SEE NEXT PAGE.

NOTIFICATION OF GRANTING OF SPECIAL LEASES—*continued.*

Special Conditions, Provisions, Exceptions, Covenants, and Reservations.

Special Lease 1921-14, Dunedoo Central. John Burton Bull.—The lease shall be subject to subsections 1, 2, 4 to 17, and 19 to 23 of Regulation No. 106 (notified 2nd June, 1922).

Special Lease 1922-30, Gosford. Leonard Turner.—The lease shall be subject to subsections 1 to 4, 6 to 20, and 23 of Regulation No. 106 (notified 2nd June, 1922), and to the following special condition :—The lessee shall within one year from the date of notification in the Government Gazette of the granting of the lease, enclose the land, either separately or conjointly with other lands held in same interest, with a suitable fence, and maintain such fence in efficient repair during the currency of the lease.

Special Lease 1922-6, Goulburn. Arthur Emerton.—The lease shall be subject to subsections 1, 2, 4, 5, 7 to 20, and 23 of Regulation No. 106 (notified 2nd June, 1922), and to the following special condition :—Upon forfeiture, surrender, or expiration of the period of this lease, all improvements on the land shall, subject to tenant-rights, if any, held by the holder of conditional leases 24,851 and 24,875, Goulburn, in any improvements effected during the currency of those leases, becomes the property of the Crown, and no compensation shall be paid therefor : but on application within one month after such forfeiture, surrender, or expiration, the Minister may permit the former lessee to remove any movable improvements effected by him or at his expense. In all cases where such permission has been given, the improvements must be removed within three months after the date of forfeiture, surrender, or expiration.

Special Lease 1920-200, Grafton. Arthur Charles Elvy.—The lease shall be subject to subsections 1, 2, 4 to 20, and 23 of Regulation No. 106 (notified 2nd June, 1922), and to the following special conditions :—(*a*) Boundaries which form natural barriers to stock need not be fenced. (*b*) All persons duly authorised shall have full right to enter upon the land at any time within reasonable hours during the currency of the lease for the purpose of obtaining or removing stone or gravel, without interference by the lessee, and the lessee shall provide convenient gateways or openings where required for this purpose, or where directed by the Minister or by any officer authorised by the Minister in that behalf.

Special Lease 1920-216, Grafton. John Hackett.—The lease shall be subject to subsections 1, 2, 4 to 20, and 23 of Regulation No. 106 (notified 2nd June, 1922), and to the following special condition :—The right of the public to free access along the bank of Clarence River is reserved.

Special Lease 1921-7, Gundagai. William Woods.—The lease shall be subject to subsections 1, 2, 4 to 20, and 23 of Regulation No. 106 (notified 2nd June, 1922).

Special Lease 1922-21, Gundagai. John Walter Frederick Edwin Field.—The lease shall be subject to subsections 1, 4 to 20, and 23 of Regulation No. 106 (notified 2nd June, 1922), and to the following special condition :—The lessee shall, during the first year after notification in the Government Gazette of approval of this lease, prepare 9 acres for cultivation, and thereafter keep not less than 9 acres under cultivation each year of the lease.

Special Lease 1922-28, Lismore. Henry John Thomas Vardy.—The lease shall be subject to subsections 1, 2, 4 to 20, and 23 of Regulation No. 106 (notified 2nd June, 1922).

Special Lease 1922-27, Narrabri. The Council of the Municipality of Narrabri.—The lease shall be subject to subsections 1, 3 to 13, 15, 19, 20, and 23 of Regulation No. 106 (notified 2nd June, 1922), and to the following special conditions :—(*a*) The casing of the bore on the land leased remains the property of the Crown. (*b*) The artesian bore shall not be interfered with in any way, and the Water Conservation and Irrigation Commission, and officers authorised on its behalf, shall have the right to enter upon the land at any time for the purpose of withdrawing the casing from the bore, or carrying out any other work in connection with it, if it is considered advisable to do so.

[6539] Sydney, 20th April, 1923.

APPROVAL OF AN AFTER-TENDER PURCHASE.

It is hereby notified that the following application under section 4 of the Closer Settlement (Amendment) Act, 1914, has been approved. The balance of purchase money must be paid subject to the same terms and conditions as were notified with the offering of the land for sale by tender on the date specified hereunder.

W. E. WEARNE, Minister for Lands.

No. of Papers.	Name of Purchaser, Address, and Occupation.	Offered for Sale by Tender.	Description of Land.				Date of acceptance by Minister.	Area.	Price.	Catalogue No. of Plan.	Municipality.
			Land District.	Portion.	Parish.	County.					
Clo. Sett. 6,097-17	Lillian Agnes Cook, wife of Thomas Cook, builder, Canley Vale.	22 Dec., 1922 ...	Parramatta..	292	St. Luke ...	Cumberland	11 April, 1923 ...	a. r. p. 5 0 0	£ s. d. 390 0 0	C. 3,159-2,030...	Cabramatta and Canley Vale.

[6532]

Sydney, 20th April, 1923.

APPROVAL OF AFTER-AUCTION PURCHASES.

IT is hereby notified that the following applications under section 64 of the Crown Lands Consolidation Act, 1913, have been approved. The balance of purchase-money must be paid subject to the same terms and conditions as were notified in the Gazette in connection with the offering at auction on the dates specified hereunder, and to Regulations 90 and 222.

W. E. WEARNE, Minister for Lands.

No. of Papers.	Name of Applicant, Address, and Occupation.	Date of Application.	Description of Land.							Offered for Sale.		Area.	Price.	Balance to be paid in—	Catalogue No. of Plan, &c.	Shire.
			Land District.	Portion	Parish.	County.	Allotment.	Section.	Town or Village.	Date.	Place.					
							EASTERN DIVISION.									
Sales. 1923-		1923.										a. r. p.	£ s. d.			
5464	Henry Matthew Simmons, selector, Brooklana East Dorrigo.	2 Jan...	Bellingen	...	... .	....	10	1	Brooklana	2 Oct., 1922	Bellingen ...	0 1 8	10 0 0	12 months	B. 2	Dorrigo (s)
5468	John Simmons, mill hand, Brooklana.	2 „ ...	do ..	...	.....	.....	10	5	do ...	2 „	do ...	0 0 39¼	5 0 0	12 „ ...	B. 5	do (s)
4753	Robert Watson Doherty, labourer, Dorrigo.	8 Feb...	do ...	188	Bligh ...	Fitzroy ...	...	...	.....	18 „ „	Dorrigo ...	0 3 6	28 0 0	2 equal annual instalments.	F. 3,230-1810	do (s)
5465	Norman Tasman McCarthy, labourer, Dorrigo.	19 „ ...	do ...	198	do ...	do ...	...	...	.....	18 „ „	do ...	0 2 34	23 0 0	2 „ ...	F. 3,234-1810	do (s)
5496	James Joseph O'Donnell, race starter, Casino.	21 „ ...	Casino ...	...	.....	.....	1	33	Casino ...	21 Aug., 1918	Casino ...	0 1 19	40 0 0	3 „ ...	C. 58-1,590 ...	Casino (T)
4755	Desmond Francis Brown, clerk, Kempsey.	15 „ ...	Kempsey..	...	.....	.....	1	26	West Kempsey.	7 Feb., 1923	Kempsey ...	0 1 18½	7 0 0	12 months	Kemp. 46 ...	Kempsey (T)
5160	Matthew Kennedy, labourer, Pelican Island.	22 „ ...	do	...	.....	.....	1	24	do	7 „ „	do ...	0 1 30	10 0 0	12 „ ...	Kemp. 48 ...	do (T)
Sales. 1922-		1922.														
9587	John Patrick Lawlor, sheriff's officer, Taree.	15 Dec...	Taree ...	...	.....	.....	10	18	Tuncurry	28 Dec., 1910	Taree ...	0 1 14	4 0 0	12 „ ...	T. 24	Manning (s)
							CENTRAL DIVISION.									
Sales. 1923-		1923.														
4330	Arthur Samuel Fisher, ironworker, Ganmain.	6 Feb....	Wagga Wagga.	...	... .	.....	9	51	Ganmain..	10 June, 1919	Ganmain ...	0 2 24	7 0 0	12 mths.	G. 51	Coolamon (s)
							12	51	do	„ „	do ...	0 2 24	6 0 0			
5163	Ernest Arthur Pope, labourer, Coolamon.	21 „ ...	do	192	Kindra ...	Bourke ...	...	...	.....	21 Jan., 1920	Coolamon ...	13 1 20	80 0 0	3 equal annual instalments	B. 3,371-1,806	do (s)

[6593] NOTIFICATION OF CROWN-LEASES GRANTED. Sydney, 20th April, 1923.

IT is hereby notified, for general information, that Crown-leases of the lands specified in the annexed Schedule have been granted to the undermentioned persons.

The leases are subject to the provisions of the Crown Lands Acts and the Regulations thereunder, and to the special conditions, provisions, exceptions, covenants, and reservations set out in the respective Gazette notices setting the lands apart for Crown-leases.

The balance of rent now called for shall be paid to the Crown Land Agent or State Treasurer within one month from this date, and the rent of each succeeding half-year should be paid in advance to the Local Crown Land Agent or to the State Treasurer, Sydney.

W. E. WEARNE, Minister for Lands.

SCHEDULE.

No. of Lease and Land District.	Name of Lessee.	Nos. of Portion and Plan.	Parish; County; Shire.	Area.	Annual rental for first period.	Term of Lease.	Balance required to complete payment of Rent to next ensuing due date.	Dates upon which each half-year's Rent is payable.
				a. r. p.	£ s. d.		£ s. d.	
1921-11, Bathurst	Thomas George Scott ...	63 (R. 4,084-1,496) ...	Castleton; Roxburgh; Turon ...	2,605 0 0	16 5 8	10 Nov., 1921, to 9 Nov., 1966.	16 5 8	10 May & 10 Nov.
1923- 1, Gloucester ...	Clifton Harold Wand ...	133 (G. 5,145-1,497) ...	Korrega; Gloucester; Gloucester...	544 0 0	8 10 0	28 Feb., 1923, to 27 Feb., 1968.	0 8 5	28 Aug. & 28 Feb.
1919-17, Grafton	Donald James Whitaker	1 (G. 732-1,732) ...	Marengo; Gresham; Nymboida ...	2,800 0 0	23 6 8	24 April, 1919, to 23 April, 1964.	83 19 2	24 April & 24 Oct.
1922- 8, " ... ... (Additional to Crown-lease 1919-57.)	Gladys Glanmire Cartmill	53 (F. 3,653-1,810) ...	Shannon; Fitzroy; Nymboida ...	752 0 0	5 9 8	3 June, 1922, to 5 Sept., 1964.	3 19 11	6 Sept. & 6 Mar.
1922-17, Grafton ... ... (Additional to Crown-lease 1919-57.)	Do ...	11 (G. 738-1,782) ...	Alder; Gresham; Nymboida ...	653 0 0	4 15 3	10 June, 1922, to 5 Sept., 1964.	1 3 5	6 Sept. & 6 Mar.
1921-17, Inverell	Samuel Andrew Whyte ...	6 (A. 3,359-1,847) ...	Hawthorn; Arrawatta; Ashford ...	2,653 0 0	29 0 5	18 Feb., 1921, to 17 Feb., 1966.	58 12 2	18 Aug. & 18 Feb.
1922- 6, Nyngan	Neil Potter L'Estrange ...	2 (F. 491-1,950) ...	Burra; Flinders; Lachlan ...	6,516 0 0	61 1 9	7 Oct., 1922, to 6 Oct., 1967.	30 10 9	7 Oct. & 7 April.
1922- 8, Nyngan	Frank Crilly Howe ...	1 (F. 484-1,950) ...	Mogille; Flinders; Lachlan ...	6,022 0 0	62 14 7	2 Oct., 1922, to 1 Oct., 1967.	31 7 3	7 Oct. & 7 April.
1923- 3, Taree	Thomas Nix	154 (H. 1,683-1,671) ...	Mummel; Hawes; Manning ...	182 0 0	3 8 3	16 Jan., 1923, to 15 Jan., 1968.	Nil.	16 July & 16 Jan.
1920- 3 Warren ... ... (Additional to Crown-lease 1914-1.)	Thomas Sydney Magner...	53 (O. 1,001-2,000) ...	Ganalang; Oxley; Marthaguy ...	770 0 0	14 8 9	11 Oct., 1920, to 5 April, 1959.	34 16 11	6 Oct. & 6 April.

[6591]

Sydney, 20th April, 1923.

NOTIFICATION SETTING APART LANDS FOR SOLDIERS' GROUP PURCHASES.

IT is hereby notified that, in pursuance of the provisions of the Returned Soldiers Settlement Act, 1916, and the Regulations thereunder, the lands comprised within the areas hereunder mentioned are hereby set apart for sale as a settlement for a group of soldiers, at the prices and under the terms and conditions stated herein, and shall be disposed of under the prevailing conditions of the law.

A discharged soldier desirous of joining a group settlement shall furnish the particulars and make the declaration in Form 9, which shall be lodged with or forwarded to the Director of Soldiers' Settlement, Sydney.

The group purchase will be subject to the conditions provided by Regulation 17 of the Returned Soldiers Settlement Act, 1916.

Any building erected must conform to the Ordinances under the Local Government Act.

A Crown grant of the land will be issued upon the Minister being satisfied that the conditions attaching to the block have been fulfilled, and on payment of the purchase-money, deed fee, and stamp duty, and any money owing by the holder to the Crown in respect of the block or any improvements thereon.

NOTE.—All information may be obtained from, and all forms of application will be filled in by, the Crown Lands Agent free of cost, if so desired by the applicant.

W. E. WEARNE, Minister for Lands.

SCHEDULE.

SOLDIERS GROUP PURCHASE AREA No. 36 (TOOLE'S CREEK).

CENTRAL DIVISION.

LAND DISTRICT OF WAGGA WAGGA; KYEAMBA SHIRE.

County.	Parish.	Block.	Portion.	Area.	Nature of Improvements.	Nearest Town and distance therefrom.	Class of Land.	Capital Value including Improvements.	Annual Instalment at 6% of capital value.	Plan.
				a. r. p.				£ s. d.	£ s. d.	
Wynyard..	Gregado ..	V	151	441 1 0 (ex. road).	Fencing, clearing, ringing, and burning-off ...	Ladysmith, 5 to 6 miles; Wagga Wagga, 18 to 19 miles.	Agricultural and grazing.	2,260 0 0	135 12 0	W. 5,379–2,119
Do ...	do ...	W	152	449 1 0	do ...			2,696 0 0	161 15 3	W. 5,350 ,,
Do ...	do ...	Y	166	566 2 0 (ex. road).	Fencing, ringing, and burning-off			2,974 0 0	178 8 10	W. 5,352 ,,
Do ...	do ...	Z	167 170	910 0 25 (ex. road).	do			2,776 0 0	166 11 3	W. 5,442 ,, W. 5,348 ,, R
Do ...	do ...	A¹	168	554 0 0	House, fencing, yards, ringing, burning-off ...			2,562 0 0	153 14 5	W. 5,349 ,, W. 5,447 ,,
Do ...	Woomahrigong..	,,	98							
Do ...	do ...	B¹	50 30	499 0 0	House, fencing, ringing, burning-off			2,682 0 0	160 18 5	W. 5,346 ,, W. 1,292 ,,

NOTE.—The above capital values include all improvements acquired by and the property of the Crown, but do not include the values of any improvements effected from advances made by the R.S.S. Branch, or from settlers' own resources. All the above farms have been tentatively allotted.

[6550]

Sydney, 20th April, 1923.

NOTIFICATION SETTING APART FARM WITHIN GOUGH'S (2) SETTLEMENT PURCHASE AREA.

IT is hereby notified for public information, that the Gough's (2) Settlement Purchase Farm hereunder specified will be available for Settlement Purchase Application, under the provisions of the Closer Settlement Acts, on and after the 30TH APRIL, 1923.

Particulars of the farm are given in the following Schedule.

An application for this Settlement Purchase Farm shall be in Form 18, and must be accompanied by a deposit of 6½ per cent. of the notified capital value, together with the stamp duty payable. If applicant be a returned soldier no deposit or stamp duty need be lodged with application.

The deposit and subsequent annual instalments shall be at the rate of 6½ per centum of the capital value, and the interest to be paid on the unpaid purchase money shall be at the rate of 5½ per centum per annum.

The application shall be signed, and the declaration printed at the back of the form shall be made by the applicant, and witnessed by a Justice of the Peace, Commissioner of the Supreme Court for making Affidavits, Notary Public, or Crown Land Agent of the State of New South Wales.

The application may be lodged with the Crown Land Agent, Parramatta, by the applicant in person, or by his agent or attorney in person duly authorised for the purpose in writing, during office hours on the 30th April, 1923, or during office hours on any subsequent business day, or may be forwarded on any day to the Land Agent by post, but so as not to be received by the Land Agent before the 30th April, 1923. Applications received on any day from the 30th April, 1923, to the 5th May, 1923, inclusive, will be treated as simultaneous.

[Closer Settlement 7,354-12]

W. E. WEARNE, Minister for Lands.

SETTLEMENT PURCHASE FARM WITHIN GOUGH'S (2) SETTLEMENT PURCHASE AREA.

EASTERN DIVISION.

LAND DISTRICT OF PARRAMATTA; LIVERPOOL MUNICIPALITY.

County.	Parish.	Portion comprised in Farm.	Area of Farm.	Nature of Improvements.	Nearest town and distance therefrom.	Water Supply.	Class of Land.	Capital Value.	Deposit and Annual Instalment at 6½ per cent.	Stamp duty to accompany application.	Plan.
			a. r. p.					£ s. d.	£ s. d.	£ s. d.	
Cumberland.	St. Luke	342	7 1 38	Cottage, tanks, sheds, fowlhouses, fencing, clearing, &c.	About 3¾ miles from Liverpool.	No natural supply.	The land is flat and slightly sloping; about 3¾ acres are cleared, and on the remainder there is scattered green box and gum with some seedlings and suckers; yellowish and light loamy soil; suitable for poultry farm.	540 0 0	35 2 0	4 10 0	C. 3,289-2,030

NOTES.—Portion number is marked on the ground. The average annual rainfall in the locality is about 35 inches. Municipal rates (amounting to £1 14s. 2d.) owing on this farm, must be paid by successful applicant to the Liverpool Municipal Council.

[6551]

Sydney, 20th April, 1923.

NOTIFICATION OF SURRENDER OF LANDS TO THE CROWN UNDER THE PROVISIONS OF THE CLOSER SETTLEMENT ACTS, AND OF THE ALLOTMENT OF SAME AS SETTLEMENT PURCHASES.

IT is hereby notified, for public information, that the undermentioned lands, as shown in Schedule A, were surrendered to the Crown on the date indicated, under the provisions of the Closer Settlement Acts; that these lands are hereby known as Kalm's Settlement Purchase Area, and have been allotted as Settlement Purchases to the persons named in Schedule B hereunder.

W. E. WEARNE, Minister for Lands.

CENTRAL DIVISION.

SCHEDULE A.

Land District.	Shire.	Estate.	Date of Surrender.	County.	Parish.	Portion.	Area.	Title.	Plan.
							a. r. p.		
Wyalong ..	Bland ..	Kalm's ..	9 Mar., 1923 ..	Gipps ..	Mulga	10	640 0 0	Freehold	G. 1,420-1,871.
(Papers C.S.	P. 3,205).					11	1,920 0 0	A.C.P. 19-10	G. 1,421 ,,
							2,560 0 0		

SCHEDULE B.

Settlement Purchaser.	Sett. Pur. No.	Area.	Portion.	Parish.	County.	Plan.
		a. r. p.				
Albert Jarvis Abbott.	1923-1	640 0 0	43	Mulga ..	Gipps ..	G. 2,976-1,871.
Daryl Bulletin Andrew.	1923-2	640 0 0	44	do ..	do ..	G. 2,977 ,,
Harold Mortimer Robberds.	1923-3	630 0 0	45	do ..	do ..	G 2,978 ,,
James Stanford ..	1923-4	650 0 0	46	do ..	do ..	G. 2,979 ,,

[6558]

Western Land Board Office,
Sydney, 20th April, 1923.

APPLICATION FOR A SPECIAL LEASE UNDER SECTION 25, WESTERN LANDS AMENDMENT ACT, 1905.

IT is hereby notified, for public information, that His Excellency the Governor, with the advice of the Executive Council, has, in pursuance of the powers contained in the Western Lands Acts, issued the undermentioned Western Lands Lease for the special purpose specified, subject to the provisions of the said Acts.

The land to be used only for the purpose for which the lease is granted.

W. E. WEARNE, Minister for Lands.

No. of Western Lands Lease.	Reg. No of Papers.	Name of Lessee.	Situation of Land.	Parish.	County.	Area.	Purpose of Lease.	Term of Lease. From	Term of Lease. To	Annual Rent.	Period for which Rent has been determined. From—	Period for which Rent has been determined. To—	Rental now called for.
						Acres.				£ s. d.			
3025	W.L.B. 1922-6,937	Thomas Osborne	Within Resumed Area No. 244, "Kinchega."	Bolaira ...	Yancowinna ...	610	Dairying ...	1 Mar., 1923 ...	30 June, 1913 .	15 0 0	1 Mar , 192	30 June, 1930 ...	Nil.

[6552] Sydney, 20th April, 1923.

It is hereby notified that, in pursuance of the provisions of the 36th section of the Closer Settlement Act, 1904, the Settlement Purchases particularised in the subjoined Schedule, all rights attached to such purchases, and all moneys paid in connection therewith, are hereby forfeited.

W. E. WEARNE, Minister for Lands.

No. of Settlement Purchase.	Purchaser.	Portion No.	Farm No.	Area.	Parish.	County.	Cat No. of Plans.
	WILLIAM'S (2) SETTLEMENT PURCHASE AREA. EASTERN DIVISION.						
	Land District of Murwillumbah; Byron Shire.						
				a. r. p.			
1920-12	George Gosden	157	...	12 2 0 (ex. road).	Mullumbimby.	Rous	R. 8,012-1,759.
13	Ralph Gosden	156	...	12 1 32 (ex. road).	do ...	do	R. 8,011 „ Papers—Clo. Sett. 1923-427.
	DRYLIE'S SETTLEMENT PURCHASE AREA. EASTERN DIVISION.						
	Land District of Murwillumbah; Tweed Shire.						
1920-15	Archie Eric Gordon Campbell ...	250	...	12 0 29	Berwick ...	Rous	R. 7,981-1,759. Papers—Clo. Sett, 7,914-20.
	WALTER'S SETTLEMENT PURCHASE AREA. EASTERN DIVISION.						
	Land District of Murwillumbah; Byron Shire.						
1920-35	Frank Joseph Bromley	162	...	11 0 11	Mullumbimby.	Rous	R. 8,271-1,759.
36	William Stanley Bromley	163	...	18 3 34	do ...	do	R. 8,272 „ Papers—Clo. Sett. 1923-416.
	WHITTEN'S SETTLEMENT PURCHASE AREA. EASTERN DIVISION.						
	Land District of Kempsey; Nambucca Shire.						
1919- 6	Walter Alfred Tacon	36 & 147	1	133 3 9	Unkya ...	Raleigh ...	R. 863-1,714 R. 3,141- „ Papers—Clo. Sett. 5,410-28.
	BALD HILL'S (2) SETTLEMENT PURCHASE AREA. CENTRAL DIVISION.						
	Land District of Forbes; Jemalong Shire.						
1920-32	Robert Adlem Papps	76, 80, and 77 rem.	...	471 0 0	Mumbidgle ...	Ashburnham...	A. 5,358-1,770 R. A. 5,431 „ R. Papers—Clo. Sett. 922-2.
	TOMANBIL SETTLEMENT PURCHASE AREA. CENTRAL DIVISION.						
	Land District of Forbes; Jemalong Shire.						
1920- 3	Edward John Smith	85	1	475 0 0	Bandon ...	Forbes ...	F. 3,943-1,787. Papers—Clo. Sett. 7,438-9.
	BOGANVILLE SETTLEMENT PURCHASE AREA. CENTRAL DIVISION.						
	Land Distict of Parkes; Peak Hill Municipality.						
1919- 4	Roy Arthur Stain	116	2	480 0 0	Mingelo ...	Narromine ...	N. 1,005-1,884 R. Papers—Clo. Sett. 6,091-7.
	MOONEY'S SETTLEMENT PURCHASE AREA. CENTRAL DIVISION.						
	Land District of Condobolin; Lachlan Shire.						
1920-31	George Ellard...	22	...	1,112 0 0 (ex. road)	Currah ...	Gipps ...	G. 2,960-1,871. Papers—Clo. Sett. 373-9.
	TURNER'S (3) SETTLEMENT PURCHASE AREA. EASTERN DIVISION.						
	Land District of Grafton; Copmanhurst Shire.						
1920-28	David Hume Finlay	96, 97, & 79	...	211 2 0	Eaton ...	Clarence ...	C. 1,394-1,577. C. 3,154 „ Papers—Clo. Sett. 7,991-4.

SETTLEMENT PURCHASE AREAS—*continued.*

No. of Settlement Purchase.	Purchaser.	Portion No.	Farm No.	Area.	Parish.	County.	Cat. No. of Plan.
	SCHEUNER'S SETTLEMENT PURCHASE AREA. CENTRAL DIVISION.						
	Land District of Wagga Wagga; Coolamon Shire.						
1920-55	Vivian Francis Sullivan	27, 38, 52, 36, 42, 37, 49, 46, 53, and 138.	...	a. r. p. 633 3 11 (ex. road).	Berry Jerry and Robertson.	Bourke ...	B. 716, 752, 764 868, 853, 774 819, 3,832-1,806. Papers—Clo. Sett. 296-10.
	PLAIN VIEW SETTLEMENT PURCHASE AREA. CENTRAL DIVISION.						
	Land District of Parkes; Goobang Shire.						
1918-15	Joseph Tracey Becker	135	5	479 0 0 (ex. road).	Nelungalong...	Ashburnham...	A. 7,410-1,770. Papers—Clo. Sett. 7,312-17.
	BAERAMI SETTLEMENT PURCHASE AREA. EASTERN DIVISION.						
	Land District of Muswellbrook; Muswellbrook Shire.						
1918-1	George Carter	130 & 131	30	503 1 3 (ex. road).	Denman ...	Brisbane ...	B. 4,534-2,096. B. 4,535 „ Papers—Clo. Sett. 5,700-11.
	ROSEHILL SETTLEMENT PURCHASE AREA. EASTERN DIVISION.						
	Land District of Inverell; MacIntyre Shire.						
1917-1	Neil Oswald Staggs	46 & 49	1	407 0 33¼	Wandera ...	Arrawatta ...	A. 3,209-1,847. A. 3,212 „
2	Thomas Claude Staggs	47	2	352 1 36	do ...	do ...	A. 3,210 „
3	Fred Lindsay Staggs	48	...	476 3 35½	do ...	do ...	A. 3,211 „ Papers—Clo. Sett. 5,386-13.
	MANGOPLAH SETTLEMENT PURCHASE AREA. CENTRAL DIVISION.						
	Land District of Wagga Wagga; Kyeamba Shire.						
1913-42	John Gotthilf Terlich	57 & 70	22	393 1 0	Maclean ...	Mitchell ...	M. 1,849-1,888. 810 „ Papers—Clo. Sett 6,932-18.
	MIMOSA SETTLEMENT PURCHASE AREA. CENTRAL DIVISION.						
	Land District of Wagga Wagga; Narrabarra Shire.						
1912-23	George William Reid...	78	11	466 2 20	Mimosa ...	Bourke ...	B. 3,273-1,806. Papers—Clo. Sett. 6,883-8.

[6538] Sydney, 20th April, 1923.

APPLICATION TO PURCHASE LAND IN VIRTUE OF IMPROVEMENTS.

IT is hereby notified that the person mentioned in the subjoined list will be permitted to purchase, under section 62 of the Crown Lands Consolidation Act, 1913, the portion of improved land specified in the following Schedule.

1. The purchase-money must be paid into the State Treasury, Sydney, within three months from the date of the publication of this notice.

2. Payment of deed fee, £1 10s., and fixed stamp duty, 1s., will be required before deed will be prepared.

3. Sale restricted to the surface and 25 feet below.

4. The purchaser shall not be entitled to any claim for damages in the event of any subsidence taking place as the result of mining operations carried on under any existing lease, or to be carried on under any lease hereafter granted.

W. E. WEARNE, Minister for Lands.

Schedule referred to.

Land District of Maitland.

Papers and No. of Application.	Date of Payment of Deposit to C.L. Agent.	Name of Purchaser.	Area.	Portion; Allotment; Section.	Parish, County, Shire, or Municipality.	Town, Village, or G.-F.	Appraised value of Land.	Paid to Treasury.	Deducted from Deposit as ad valorem Stamp Duty.	Credited towards Purchase Money.	Amount called for, excluding fixed Stamp Duty and Deed Fee.
			a. r. p.				£ s. d.	£	£ s. d.	£ s. d.	£ s. d.
Sales 1923-7,634. I.P 1922-14.	1922. 22 Aug...	Kerridge, James ...	0 1 0	Allotment 2, section 6.	Stanford; Northumberland, Tarro Shire.	Pelaw Main V ...	18 0 0	1	0 7 6	0 12 6	7 7 6

[6537] Sydney, 20th April, 1923.

APPLICATION TO PURCHASE LAND IN VIRTUE OF IMPROVEMENTS.

IT is hereby notified that the person mentioned in the subjoined list will be permitted to purchase, under section 62 of the Crown Lands Consolidation Act, 1913, the portion of improved land specified in the following Schedule.

1. The purchase-money must be paid into the State Treasury, Sydney, within three months from the date of the publication of this notice.

2. Payment of deed fee, £1 10s., and fixed stamp duty, £1 will be required before deed will be prepared.

3. Sale restricted to the surface and 25 feet below.

4. The purchaser will have no claim against the Crown in the event of subsidence taking place as the result of mining operations carried on under any existing lease, or to be carried on under any lease hereafter granted.

W. E. WEARNE, Minister for Lands.

Schedule referred to.

Land District of Albury.

Papers and No. of Application.	Date of Payment of Deposit to C.L. Agent.	Name of Purchaser.	Area.	Portion; Allotment; Section.	Parish; County; Shire; or Municipality.	Town, Village, or G.-F.	Appraised value of Land.	Paid to Treasury.	Deducted from Deposit as ad valorem Stamp Duty.	Credited towards Purchase-money.	Amount called for excluding fixed Stamp Duty and Deed Fee
			a. r. p.				£ s. d.	£	£ s. d.	£ s. d.	£ s. d.
Sales. 1923-6592. I.P. 1920-2.	1920. 13 Aug..	Danes, Frederick John.	2 0 0	Portion 161 ..	Mungabarina; Goulburn; Hume Shire.	Black Range G.F.	15 10 0	1	0 5 0	0 15 0	14 15 0

[6535] Sydney, 20th April, 1923.

APPROVAL OF APPLICATIONS TO PURCHASE LAND COMPRISED IN RESIDENTIAL LEASES.

IT is hereby notified that the persons mentioned in the subjoined list will be permitted to purchase, under the 81st section of the Crown Lands Consolidation Act, 1913, the portions of land mentioned in the following Schedule.

2. The purchase money must be paid into the State Treasury, Sydney, in terms as stated hereunder.

3. Payment of deed fee, £1 10s., and fixed stamp duty, 1s., will be required before deed will be prepared.

W. E. WEARNE, Minister for Lands.

Schedule referred to.

Papers and No. of Application.	Deposit paid to C.L.A. on—	Area.	Description.	Proposed Grantee.	Appraised Value of Land.	Amount of Costs incurred.	Deposit. Paid to Treasury.	Deposit. Deducted as ad valorem stamp duty.	Deposit. Credited towards purchase money.	Amount called for, excluding deed fee and fixed stamp duty.	Terms of Payment.
				Land District of Tumut.							
		a. r. p.			£ s. d.	£ s. d.	£ s. d.	£ s. d.	£ s. d.	£ s. d.	
Sales. 1923-7,539. S.P. 1921-12.	1921. 5 Feb. ..	20 0 0	Portions 946 and 890, parish of Adelong, county of Wynyard, Gadara Shire (R.L. 127, and A.R.L. 07-8).	Hosken, Joseph.	65 0 0	8 3 0	2 0 0	0 15 0	1 5 0	66 18 0 (Plus £2 5s. 7d. for rent).	Within three months from date of this notice.
				Land District of Wellington.							
1923-7,319. S.P. 1922-12.	1922. 14 Feb. ..	20 0 0	Portions 29 and 24, parish of Boduldura, county of Wellington, Macquarie Shire (R.L. 14-2, and A.R.L. 15-4).	Brazier, Blanche Mary Lavina.	41 15 0*	3 9 0	1 0 0	0 7 6	0 12 6	44 11 6	Within three months from date of this notice.
				Land District of Mudgee.							
1923-1,055. S.P. 1922-25.	21 April ..	8 31	Portions 310 and 342, parish of Guntawang, county of Phillip, Wyaldra Shire R.L. 540, A.R.L. 08-1)	Woods, Bertram Clarence.	38 6 11	3 12 8	1 0 0	0 7 6	0 12 6	41 7 1 (Plus 10s. for rent).	Within three months from date of this notice.
				Land District of Cowra.							
1923-575. S.P. 1922-50.	10 July ..	20 0 0	Portion 140, parish of Broula, county of Forbes. Waugoola Shire (R.L. 08-4).	Feeney, Michael.	90 0 0	3 5 8	1 0 0	0 15 0	0 5 0	93 0 8 (Less £1 1s. excess rent).	Within three months from date of this notice.
				Land District of Inverell.							
1923-6,053. .P. 1922-97.	11 Sept. ..	20 0 0	Portion 43, parish of Darby, county of Hardinge, Guyra Shire (R.L. 16-5).	Sheppeard, Edward.	45 0 0	2 0 6	1 0 0	0 7 6	0 12 6	46 8 0 (Less 14s. 3d. excess rent).	Within three months from date of this notice.

* Includes value of Crown improvements.

[6536] Sydney, 20th April, 1923.

APPROVAL OF APPLICATIONS TO PURCHASE LAND.

IT is hereby notified that the persons mentioned in the subjoined list will be permitted to purchase, under the 66th section of the Crown Lands Consolidation Act, 1913, the portions of land mentioned in the following Schedule.

2. The purchase-money must be paid into the State Treasury, Sydney, within three months from the date of the publication of this notice.

3. Payment of deed fee, £1 10s., and fixed stamp duty, £1 will be required before deed will be prepared.

W. E. WEARNE, Minister for Lands.

SCHEDULE REFERRED TO.

LAND DISTRICT OF KEMPSEY.

Papers and No. of Application.	Date of Deposit.	Area.	Description.	Proposed Grantee.	Appraised Value of Land.	Amount of Costs incurred.	Deposit. Paid to Treasury.	Deposit. Deducted as ad valorem stamp duty.	Deposit. Credited towards purchase-money.	Amount called for, excluding deed fee and fixed stamp duty.
		a. r. p.			£ s. d.	£ s. d.	£ s. d.	£ s. d.	£ s. d.	£ s. d.
Sales. 1923-262. S.P. 1919-1.	1918. 30 Dec. ...	15 0 0	Measured portion 168, parish of Kempsey, county of Macquarie, Macleay Shire.	Anderson, Harold William.	339 12 6*	9 10 7	10 0 0	2 0 0	8 0 0	341 3 1
1923-2,072. S.P. 1920-120.	1920. 24 Nov. ...	5 2 36	Measured portion 167, parish of Kempsey, county of Macquarie, Macleay Shire.	Dyson, James Henry.	42 13 6	9 4 6	10 0 0	0 5 0	9 15 0	42 3 0
1923-693. S.P. 1920-125.	10 Dec. ...	8 1 15	Measured portion 169, parish of Kempsey, county of Macquarie, Macleay Shire.	Secomb, Frank Osborne.	127 0 0	11 1 7	10 0 0	1 0 0	9 0 0	129 1 7

* Includes value of Crown improvements.

[6553] Sydney, 20th April, 1923.

IT is hereby notified, for general information, that, in accordance with the provisions of section 4B of the Returned Soldiers Settlement Act, 1916, application for a Soldiers' Group Purchase has been confirmed for the lands set forth in the annexed Schedule.

W. E. WEARNE, Minister for Lands.

SCHEDULE REFERRED TO.

EASTERN DIVISION.

LAND DISTRICT OF GUNNEDAH, AND NAMOI SHIRE.

Soldiers' Group Purchase Area No. 27 (Wynella).

No. of Purchase.	Name of Applicant.	Block No.	Portion No.	Area.	Parish.	County.	Date of Confirmation.
				a. r. p.			
1923-9	Lees, John Adam Oliver William...	M	66	894 0 0	Waha Walla ...	Pottinger ...	14 April, 1923.

[6544] Sydney, 20th April, 1923.

FORFEITURE OF SPECIAL LEASES.

IT is hereby notified, for general information, that the Special Leases specified hereunder are declared forfeited, in accordance with the provisions of the Crown Lands Consolidation Act, 1913.

The forfeiture will take effect at the expiration of thirty clear days from this date.

W. E. WEARNE, Minister for Lands.

No. of Papers.	No. of Lease.	Name and Address of Lessee.	Situation and Area of Land.	Annual Rent.	Reason for Forfeiture.	Shire.
				£ s. d.		
Ms. Ls. 1923-3,668	1919-11, Bingara ..	Tufrey, James, of Caroda.	County Murchison, parish Rusden, portion 2. Area, 1,327 acres.	11 1 2	Non-payment of rent.	Barraba and Gwydir.
Ms. 1923-2,424	1919-14, Bingara ..	Quelch, Edward Archibald, of Caroda.	County Murchison, parish Rusden, portion 24. Area, 796 acres.	6 12 8	do ..	Gwydir.
Ms. Ls. 1923-3,294	1921-16, Gosford ..	Strachan, William, of Blackwall, Woy Woy.	County Northumberland, parish Patonga, east of portion 35. Area, about 20 perches.	5 0 0	do ..	Erina.
240	1907-49, Inverell ..	Cohen, Samuel Lewis, of Elgin, The Avenue, Randwick.	County Murchison, parish Gum Flat, portion 165. Area, 1 acre 1 rood 38 perches.	0 10 0	do ..	Bannockburn.
3,982	1920-18, Muswellbrook	Campion, William, Campion, Richard, and Campion, Frederick, of Muswellbrook.	County Durham, parish Russell, portion 112. Area, 300 acres.	3 15 0	do ..	Muswellbrook.

[6542] Sydney, 20th April, 1923.

REVERSAL OF FORFEITURE OF A SPECIAL LEASE.

IT is hereby notified, for general information, that the forfeiture of the Special Lease hereunder particularised, which was published in the Government Gazette of 25th January, 1923, has been reversed, subject to any conflicting interests.

W. E. WEARNE, Minister for Lands.

SCHEDULE.

Registered Number of Papers.	Number of Lease.	Name and Address of Lessee.	Situation of Land.	Area.	Purpose of Lease.	Annual Rent.	Shire or Municipality.
				a. r. p.		£ s. d.	
Ms. Ls. 1923-3,328	1922-4, Wellington	Smith, William, of Bodangora.	County Bligh, parish Nanima, portion 123.	1 3 22½	Agriculture, grazing, stables, and accommodation paddock.	1 0 0	Cobbora.

[6543] Sydney, 20th April, 1923.

REAPPRAISEMENT OF RENT OF A SPECIAL LEASE.

IT is hereby notified, for general information, that under the terms and conditions of the Special Lease specified hereunder, the annual rental for the undermentioned period of the lease has been reappraised in accordance with the Crown Lands Consolidation Act, 1913, at the rate hereunder stated, such reappraisement to take effect as from and to the date mentioned hereunder.

W. E. WEARNE, Minister for Lands.

Reg. No. of Papers.	No. of Lease.	Name of Lessee.	Annual Rent.	Period.
			£ s. d.	
Ms. Ls. 1923-4,297	1915-17, Grafton ...	Garven, Albert Craig, of 12 Wilson-street, Kogarah, Sydney.	7 0 0	1st January, 1923, to 31st December, 1930.

[6595] Sydney, 20th April, 1923.

RESTORATION OF ANNUAL LEASES.

IT is hereby notified, for general information, that the undermentioned Annual Leases, which were notified as non-renewed in the Government Gazette, have now been restored, in respect to the available areas.

W. E. WEARNE, Minister for Lands.

SCHEDULE.

No. of Lease.	Name of Lessee.	Land District.	Parish.	County and Shire.	Area.	Annual Rent.	Gazetted non-renewed.
					a. r. p	£ s. d.	
1915- 1	Davidson, Douglas ...	Cootamundra..	Geraldra ...	Bland; Jindalee ...	46 0 0*	1 14 6	25 Jan., 1923.
1919-23	Barry, Sidney Doyle ...	Muswellbrook	Piribil ...	Hunter; Patrick Plains.	230 0 0†	1 4 0	25 " "

* Exclusive of Public Road. † Exclusive of area covered by annual lease application No. 1923-1, by A. A. Eather.

[6594] Sydney, 20th April, 1923.

RESTORATION OF ANNUAL LEASES.

IT is hereby notified, for general information, that the undermentioned Annual Leases, which were notified as non-renewed in the Government Gazette, have now been restored.

W. E. WEARNE, Minister for Lands.

SCHEDULE.

No. of Lease.	Name of Lessee.	Land District.	Parish.	County and Shire.	Area.	Annual Rent.	Gazetted non-renewed.
					a. r. p.	£ s. d.	
1915- 2	Davidson, Harold	Cootamundra ..	Geraldra and Maleeja.	Bland; Jindalee ...	37 0 0	1 7 9	25 Jan., 1923
3	Do	do ...	do ...	do do ...	73 0 0	2 14 9	25 " "
1910- 5	Crookwell Shire Council ...	Gunning ...	Crookwell...	King; Crookwell ...	14 2 0 (ex. public road).	1 0 0	25 " "
1913-18	Taylor, Thos. William ...	Rylstone ...	Rylstone ...	Roxburgh: Rylstone ...	1 0 0	1 0 0	30 " 1920

[6561] Sydney, 20th April, 1923.

REVERSAL OF FORFEITURE OF A SUBURBAN HOLDING.

IT is hereby notified that the forfeiture of the Suburban Holding, which was published in the Gazette on the date specified hereunder has been reversed.

W. E. WEARNE, Minister for Lands.

LAND DISTRICT OF BELLINGEN.

No. of S.H.	Lessee.	Date of Application.	Area.	Shire or Municipality.	County.	Parish.	Portion No.	Date of Gazettal of Forfeiture.	Papers.	S.H. Area No.
			a. r. p.							
1916-8	Anderson, Ethel ..	2 Oct., 1916 ..	5 2 24	Dorrigo ...	Fitzroy.. ..	Bligh	55	12 May, 1922..	Sales. 1923-9,045	854

[6547] Sydney, 20th April, 1923.

LAPSING OF SALE BY AUCTION OF CROWN LAND.

NOTICE is hereby given that the Sale by Auction hereunder particularised is hereby declared to have lapsed, and all moneys paid thereon forfeited for non-payment of the balance of the required deposit. This notice to take effect at the expiration of thirty clear days from this date.

W. E. WEARNE, Minister for Lands.

Applicant, Address, and Occupation.	Land District.	Por.	Allot.	Sec.	Parish, Town, or Village.	Place and Date of Sale.	Area.	Amount overdue, exclusive of interest.	Division.	Municipality.
							a. r. p.	£ s. d.		
Thomas Greer, of 37 Birrell-street, Waverley, carter.	Metropolitan	1476	...	...	Botany ..	Maroubra, 25th Nov., 1922.	0 0 29¼	48 15 0	E	Randwick.

[6592] Sydney, 20th April, 1923.

REVERSAL OF NON-RENEWAL OF OCCUPATION LICENSES.

IT is hereby notified, for general information, that so much of the notice appearing in Government Gazette No. 13, of the 2nd February, 1923, as relates to the non-renewal of the Occupation Licenses hereunder named, is hereby cancelled.

This cancellation is, however, subject to any conflicting interests which may have arisen and may arise between the 31st December, 1922, and this date.

W. E. WEARNE, Minister for Lands.

No. of Papers.	Number and Name of Occupation License.	Name of Licensee.	Division of State.	County.	Land District.	Shire.
Occ. 1923-2,011	No. 796, Lot No. 354...	Grace Isabella Barnes, Charles Augustus Bruxner, Henry Sparke Barnes, and Walter Clarence Barnes.	Eastern	Drake	Casino	Kyogle.
2,011	No. 797, Lot No. 355	Do ...	do	Buller	do	Tenterfield.
2,011	No. 798, Lot No. 356	Do ...	do	Drake	do	do

[6289]

APPLICATIONS FOR LEASES FOR SPECIAL PURPOSES.

IT is hereby notified, for general information, that the undermentioned applications have been received for Special Leases under the provisions of the 74th, 76th, and 229th sections of the Crown Lands Consolidation Act, 1913, of the lands and for the purposes hereunder stated, and that it is the intention to grant leases, should no sufficient objection be found to exist, after inquiry by the Land Board and consideration by the Minister.

Any objections will receive due consideration, if lodged in writing with the District Surveyor for the Land Board District in which the lands are situated, on or before the date specified in each case hereunder.

W. E. WEARNE, Minister for Lands.

Applicant.	Locality of Land applied for.	Area.	Purpose for which Lease is desired.	Local Land Board Office where objections may be lodged.	Date up to which objections may be lodged.
		a. r. p.			
Sarah Ann Matterson, Sp.Ls. 23-3, Metropolitan.	Below high-water mark, Brighton-le-Sands, parish St. George, county Cumberland.	0 0 6	Jetty..	do ..	27 April, 1923.
Sarah Ann Matterson, Sp.Ls. 23-4, Metropolitan.	Do do ..	1 3 28	Baths	do ..	27 ,, ,,
England, Sidney Willis, trading as Standard Sawmilling Company.	Parish Terranora, county Rous, village Cooloon, being the lease formerly held by Thomas Neden.	1 0 0	Wharfage and loading.	Grafton ..	5 May, ,,

[6533] Department of Lands.

APPLICATIONS FOR EXTENSION OF TERM OF A LEASE FOR A SPECIAL PURPOSE.

IT is hereby notified, for general information, that the undermentioned application has been received for an Extension of Term of a Special Lease, under the provisions of the 74th, 76th, and 229th sections of the Crown Lands Consolidation Act, 1913, of the lands and for the purposes hereunder stated, and that it is the intention to grant an extension of the lease, should no sufficient objection be found to exist, after inquiry by the Land Board and consideration by the Minister.

Any objections will receive due consideration, if lodged in writing with the District Surveyor for the Land Board District in which the land is situated on or before the date specified.

W. E. WEARNE, Minister for Lands.

Applicant.	Locality of land applied for.	Area.	Purpose for which lease is desired.	Local Land Board Office where objections may be lodged.	Date up to which objections may be lodged.
		a. r. p.			
Executors of late F. Matson, senior.	County Cumberland, parish Sutherland, below high-water mark, Ewey Bay, Port Hacking, fronting portion 17.	0 0 15 (about).	Jetty and boatshed	Sydney ..	18 May, 1923.

[6565] Sydney, 20th April, 1923.

NOTIFICATION OF CLOSING OF ROADS AND APPROVAL OF SALE OF THE LANDS COMPRISED THEREIN UNDER ROAD PURCHASE APPLICATIONS.

HIS Excellency the Governor, with the advice of the Executive Council, directs it to be notified that, in pursuance of the provisions of the 20th section of the Public Roads Act, 1902, the roads described in the appended Schedule are hereby closed, and the lands comprised therein will be granted to the persons mentioned in such Schedule, payment of costs, purchase moneys, deed fees, and stamp duties having been made.

W. E. WEARNE, Minister for Lands.

SCHEDULE REFERRED TO.

No. of Papers and of Application.	Description.	Area.	Proposed Grantee.
		a. r. p.	
Roads 1919-488-18. Rd. Pur. 1919-135.	Parish of Huntley, county of Bathurst, Land District of Orange, Shire of Canobolas. Part of boundary road 50 links wide separating portion 158 from portion 160 within the external boundaries of the area covered by Certificate of Title, Vol. 3011, folio 129.	0 1 25	James Stuart McClymont.

[6563] Sydney, 20th April, 1923.

NOTIFICATION UNDER THE PUBLIC ROADS ACT, 1902, OF RESUMPTION OR WITHDRAWAL AND DEDICATION OF LANDS FOR ROADS, OF RE-MARKED ROADS, OF DECLARATION OF RE-MARKED ROADS, AND OF EXISTING ROADS AND PARTS OF EXISTING ROADS TO BE PUBLIC ROAD, AND OF THE CLOSING OF ROADS AND PARTS OF ROADS DEEMED TO BE UNNECESSARY.

HIS Excellency the Governor, with the advice of the Executive Council, directs it to be notified that, in pursuance of the Public Roads Act, 1902, the lands hereunder described, which are required for the roads hereunder specified (in respect of which roads notice of proposal to open the same has duly been given) shall be and are hereby resumed or withdrawn for the several roads referred to; and that the said lands shall be and are hereby dedicated as roads; that the re-marked roads and existing roads and parts of existing roads particularised hereunder shall be and are hereby declared to be Public Road; and that the roads and parts of roads hereunder specified, which are deemed to be unnecessary (in respect of which notice of proposal to close the same has duly been given) shall be and are hereby closed.

W. E. WEARNE, Minister for Lands.

DESCRIPTION OF ROAD OPENED:—Deviation in part of the road from Sapling Creek to the Tuena-Crookwell road, parish of Belmore, county of Georgiana, Crookwell Shire,—as shown on plan catalogued R. 14,860-1,603.

[Registration No. of Papers—Roads 1908-543-17]

DESCRIPTION of lands now resumed for the road specified above, and dedicated as a Public Road, and of part of road deemed to be unnecessary, which is now closed.

A proposal to resume the lands referred to for the road in question, and to close the part of road deemed to be unnecessary, was published in the Government Gazette of 22nd September, 1922, folio 5264.

LAND DISTRICT OF GOULBURN.

Portion No.	Area.	Parish Name.	Reputed Owner.	Occupier.	Character of Holding.	Width of Land Resumed	Area Resumed.	Part of road closed, &c.
	a. r. p.						a. r. p.	
223	109 1 0	Belmore ...	Bank of Australasia	Isaac Clarke ...	C.P. 16-11.	100 links...	2 0 30	The unnecessary part of reserved road through portion 223, north of new road, is closed and added to that portion; the area thereof and of C.P. 16-11 being reduced to 108 acres 3 roods 30 perches.

DESCRIPTION OF ROAD OPENED:—Deviation of part of road from Newrybar to Broken Head, parish of Teven, county of Rous, Tintenbar Shire,—as shown on plan catalogued R. 14,958-1,603.

[Registration No. of Papers—Roads 1922-68-18]

DESCRIPTION of lands now resumed for the road specified above, and dedicated as a Public Road, and of part of road deemed to be unnecessary which is now closed.

A proposal to resume the lands referred to for the road in question, and to close the part of road deemed to be unnecessary was published in the Government Gazette of 15th December, 1922, folio 6608.

LAND DISTRICT OF LISMORE.

Portion No.	Area.	Parish Name.	Reputed Owner.	Occupier.	Character of Holding.	Width of Land Resumed.	Area Resumed.	Part of Road closed, &c.
	a. r. p.						a. r. p.	
63	100 0 0	Teven ...	Wm. Turner ...	A. W. Davidson ...	Freehold ...	100 links...	1 1 26	The unnecessary part of boundary road separating portion 63 from portion 62, south of new road, is closed and to be granted as compensation.

DESCRIPTION OF ROAD OPENED:—Deviation of part of road from Rappville to Grafton-Coraki road, parish of Darke, county of Richmond, Woodburn Shire,—as shown on plan catalogued R. 14,849-1,603.

[Registration No. of Papers—Roads 1921-660-12.]

DESCRIPTION of lands now resumed for the road specified above, and dedicated as a Public Road, of part of existing road declared to be Public Road, and of road and parts of roads deemed to be unnecessary which are now closed.

A proposal to resume the lands referred to for the road in question, to declare part of existing road to be Public Road, and to close the road and parts of roads deemed to be unnecessary was published in the Government Gazette of 22nd September, 1922, folio 5265.

LAND DISTRICT OF CASINO.

Portion No.	Area.	Parish Name.	Reputed Owner.	Occupier.	Character of Holding.	Width of Land Resumed.	Area Resumed.	Road and parts of Roads closed, &c.; part of existing road declared to be Public Road.
	a. r. p.						a. r. p.	
15	640 0 0	Darke ...	C. A. Widdis and J. Jolly.	C. A. Widdis and J. Jolly and constructed road in use.	Freehold ...	150 links ...	2 1 0	The unnecessary part of reserved road 150 links wide within portion 15, south of new road, is closed and to be granted in compensation.
16	640 0 0	Do ...	Cunningham Henderson.	do ...	C.P. 12-8 ..	150 „ ...	4 0 32	The unnecessary reserved road 150 links wide within portion 16, south of new road, is closed and added to portion 16; the area thereof and of C.P. 12-8 being increased to 640 acres 1 rood.
2	320 0 0	Do ...	do ...	do ...	C.P. 60-11	150 „ ...	3 2 0	The unnecessary part of boundary road 150 links wide separating portion 2 from portion 16, south of new road, is closed and added to portion 2; the area thereof and of C.P. 60-11 being reduced to 318 acres 1 rood 10 perches.
								The part of existing road included in survey and necessary to preserve continuity of the new road is declared to be Public Road, and dedicated to the public accordingly.

NOTIFICATION OF RE-MARKING OF PROPOSED OPENING AND CLOSING OF ROADS, &c.—*continued.*

DESCRIPTION OF ROAD OPENED:—Roads provided in connection with private subdivision of the Barnes-Tabulam Estate, parishes of Chauvel, Timbarra, Emu, and Antimony, and counties of Drake and Buller, Tenterfield Shire,—as shown on plans catalogued R. 14,653-1,603 to 14,665-1,603.

[Registration No. of Papers—Roads 1922-57-16.]

DESCRIPTION of re-marked parts of roads, of lands now resumed for the road specified above, and dedicated as a Public Road, of existing road and parts of existing roads declared to be public road, and of roads and parts of roads deemed to be unnecessary, which are now closed.

A proposal to re-mark parts of roads, to resume the lands referred to for the road in question, to declare existing road and parts of existing roads to be public road, and to close the roads and parts of roads deemed to be unnecessary, was published in the Government Gazette of 15th December, 1922, folio 6609.

LAND DISTRICT OF CASINO.

	Portion No.	Area.	Parish Name.	Reputed Holder.	Occupier.	Character of Holding.	Width of Land Resumed.	Area Resumed.	Roads and parts of roads closed, &c.; also re-marked roads and existing road and parts of existing roads declared to be Public Road.
		a. r. p.						a. r. p.	
R. 14,665-1,603.	13	183 0 0	Parish Antimony, county Buller.	Barnes Estate.	Barnes Estate.	Freehold	100 links	0 1 16	The following unnecessary roads and parts of roads are closed and to be granted, part thereof in compensation, namely, parish of Antimony, county of Buller.
	45	916 0 0	Do	do	do	do	100 links & variable.	1 3 0	Parts of reserved road within portions 45, 46, and 47, north and south of new road (R. 14,665-1,603).
	46	85 0 0	Do	do	do	do	do	1 3 10	
	47	85 0 0	Do	do	do	do	variable	1 0 0	
R. 14,664-1,603.	51	37 1 0	Parish Emu, county Buller.	do	do	do	100 links	2 0 0	Parish of Emu, county of Buller. Boundary road east of portion 11, south and south-west of portion 44, west of portion 10 (part), south of portion 28 and part of portion 10 (exclusive of part necessary to preserve continuity of new road R. 14,664-1,603); part of road of variable width on south of portion 10, north of public road (R. 4,768-1,603); reserved road within portions 28 and 14; boundary road east of portion 56; boundary roads south of portions 36, end of road, 37 and 38 (exclusive of parts necessary to preserve continuity of new road and branch road R. 14,664-1,603), 56, end of road, and 45 (part); boundary roads east of portion 36, end of road, portions 24 and 22 (exclusive of parts necessary to preserve continuity of new road R. 14,664-1,603), 20, and 1; boundary roads south of portions 19, end of road 20, 21 (exclusive of part necessary to preserve continuity of new branch road R. 14,664-1,603), end of road, portions 22, 23, and end of road; boundary roads east of portions 3, 4, and 62; reserved roads within portions 35, 62, 7, 6, 1, and 2; boundary road east of portion 64 (part); boundary road south of portion 68; reserved road within portion 95, parish of Timbarra, county of Drake; boundary roads north of portions 213, 215, end of road and west of portion 61 (part), all in parish of Timbarra; boundary road south of portions 52 (part) and 53 (part); boundary road of variable width east of portion 55 (exclusive of a strip 1 chain wide along part of the north boundary of portion 67 and its prolongation westerly to the east boundary of portion 55 to provide continuity of existing roadway).
	10	218 0 0	Do	do	do	do	100 links & variable.	2 1 0	
	9	84 0 0	Do	do	do	do	do	4 3 0	
	63	935 2 0	Do	do	do	do	100 links	0 1 0	
	24	56 0 0	Do	do	do	do	100 „	3 1 10	
	23	75 0 0	Do	do	do	do	100 „	1 1 20	
	37	57 2 0	Do	do	do	do	100 „	1 0 20	
	38	57 2 0	Do	do	do	do	100 „	4 1 20 (includes branch road)	
	56	240 0 0	Do	do	do	do	100 „	2 1 20	
	39	60 0 0	Do	do	do	do	100 „	2 1 10	
	27	95 0 0	Do	do	do	do	100 „	2 0 30	
	26	81 0 0	Do	do	do	do	100 „	2 1 0	
	22	75 0 0	Do	do	do	do	100 „	0 1 20 (branch road.)	
	21	75 0 0	Do	do	do	do	100 „	3 0 10 (branch road.)	
	2	60 0 0	Do	do	do	do	100 links & variable.	2 3 20 (branch road.)	
	5	75 0 0	Do	do	do	do	Variable	3 3 0 (branch road.)	
	6	58 0 0	Do	do	do	do	100 links & variable.	2 1 0 (branch road.)	
	7	62 0 0	Do	do	do	do	100 links	2 1 10 (branch road).	
R. 14,653-1,603	180	320 0	Parish Timbarra, county Drake.	do	do	do	100 „	0 3 10	Parish of Timbarra, county of Drake; boundary road south of portion 180, exclusive of the part thereof necessary to preserve continuity of public road (R. 4,768-1,603).
R. 14,658-1,603	203	61 1 0	Do	do	do	do	100 „	0 2 10	Boundary road of 100 links and variable in width separating portion 114 from portion 203, and Plumbago Creek, exclusive of the part necessary to preserve continuity of new road—of a variable width.
	114	89 1 0	Do	do	do	do	100 links & variable.	0 1 0	Boundary roads west of portions 203, 127 (exclusive of parts necessary to preserve continuity of public roads R. 4,349-1,603 and R. 4,768-1,603) and 137; boundary road south of portion 132, west of portion 139 and 172 and reserved road within portion 172.
R. 14,662-1,603	110	44 0 0	Do	do	do	do	do	1 2 10	Easternmost reserved road within portion 204, reserved road within portion 135, parts of reserved road within portion 130, north and south of public road (R. 4,549A-1,603); boundary roads west of portions 215, 212, 184, 183, 187, 125 (exclusive of the part necessary to preserve continuity of road R. 14,660-1,603), 123, 122, 142, 143, 91; end of road, 44, 97, 40 (north and south of public road R. 6,681-1,603); end of closed road 41, 42, and 43, and end of closed road north of portion 125, north and south of portions 124, 104, end of road, 103, 98, 92, ends of road, 91, south of portions 123, 105 (part), 94, and north of portions 142, end of road, and 141.
	204	452 0 0	Do	do	do	do	do	2 0 10	
	106	30 1 0	Do	do	do	do	Variable	0 0 16	
R. 14,662-1,603.	82 (rem.) part	22 2 0	Do	do	do	do	100 links & variable.	0 2 0	Boundary road west of portion 82 (rem.) 81, 80, end of road, portions 79, 78, 77, end of road, portions 75, 76, 74, 73, end of road, and portion 72; parts of boundary roads south of portions 76 and 79, east and west of new road (R. 14,663-1603) boundary road south of portion 72, west of new road (R. 14,663-1,603), boundary road west of portions 67, 66, end of road, 58, 57, 54, end of road, 53, 50, end of road, 49, 46, end of road, and part of portion 89, north of public road (R. 6,681-1,603), boundary roads north of portions 59, 58, 53, 52, 49, and 48; boundary roads south of portions 47, 46, 90, 61, 62, 63, end of road, and portions 64, 65, and 66, west of portions 61, 64, and 69, end of road, portion 59, 56, and 55, end of road, portions 52, 51, end of road, portions 48, 47, end of road, and part on 80 (north and south of public road.
	81	24 1 0	Do	do	do	do	100 links	1 0 0	
	80	25 2 0	Do	do	do	do	100 „	1 0 0	
	79	23 1 0	Do	do	do	do	100 „	0 3 24	
	78	24 0 0	Do	do	do	do	100 „	0 3 24	
	77	24 3 0	Do	do	do	do	100 „	0 3 24	
	76	25 0 0	Do	do	do	do	100 „	0 3 24	
	75	27 0 0	Do	do	do	do	100 „	0 3 24	
	74	28 0 0	Do	do	do	do	100 „	0 3 32	
	73	2 0 0	Do	do	do	do	100 links & variable.	4 1 20 (in two parts.)	
R. 14,661-1,603.	117	20 3 0	Do	do	do	do	Variable	1 0 30	Boundary roads south of portion 122, west of portion 108, south of portion 118 (exclusive of part necessary to preserve continuity of new road—R. 14,661-1,603), south of portion 148, west and north of portion 115, west of portion 110, and north-east of portions 110, 111, and 112.
	118	26 3 0	Do	do	do	do	300 links & variable.	4 3 0	
	147	26 1 0	Do	do	do	do	Variable	0 0 16	

NOTIFICATION OF RE-MARKING OF ROADS AND PROPOSED OPENING AND CLOSING OF ROADS, &c.—*continued*

Portion No.	Area.	Parish Name.	Reputed Owner.	Occupier.	Character of Holding.	Width of Land to be Resumed.	Area to be Resumed.	Roads and parts of roads proposed to be closed, &c.; re-marked roads and existing road and parts of existing road to be declared to be Public Road.
	a. r. p.						a. r. p.	
R. 14,657-1,603. 22	9 1 0	Parish Antimony, county Buller.	Barnes Estate..	Barnes Estate..	Freehold ...	Variable ...	0 0 6	Parts of boundary road south of portion 28, north and south of new road (R. 14,657-1,603); boundary road west of portion 23, end of road and portion 22 (exclusive of part necessary to preserve continuity of new road—R. 14,657-1,603); boundary road west of portion 21.
23	24 3 37	Do ...	do ..	do ..	do ..	do ...	0 1 6	
R. 14,655-1,603 24	325 0 0	Ph. Chauvel, co. Drake.	do ..	do ...	do ...	300 links ...	4 0 0	Parish of Chauvel:—Reserved road 3 chains wide within portions 85, 86, 87 and 88; parts of boundary road south of portion 85 east and west of new road R. 14,655-1,603, and west of the northerly prolongation of the western side of reserved road within portion 24.
85	64 0 0	Do ...	do ...	do ...	do ...	300 " ...	4 0 10	
86	61 0 0	Do ...	do ...	do ..	do ...	300 " ...	3 3 0	
87	62 0 0	Do ..	do ...	do ..	do ..	300 " ...	4 0 20	
88	63 0 0	Do ...	do ...	do ..	do ..	300 " ...	1 2 20	Parish of Timbarra:—Parts of boundary road 150 links wide, south-west of portions 167 and 153, south-east and north-west of new road R. 14,655-1,603; boundary road north of portions 167 and 152 south-west of portion 156, end of road, portions 166 and 159; reserved road within portion 222; parts of boundary road north-west of 154, 155, 156, end of road, portions 157, 158, and 159, north-east and south-west of new road R. 14,655-1,603.
153	10 0 0	Timbarra ...	do ...	do ...	do ..	100 " ...	0 3 20	
152	25 1 0	Do ..	do ..	do ..	do ..	100 " ...	1 0 0	
167	20 3 28	Do ...	do ...	do ...	do ...	100 " ...	1 0 20	
154	25 2 0	Do ...	do ..	do ..	do ...	100 " ...	6 2 0	
166	40 2 0	Do ...	do ..	do ...	do ...	100 " ...	1 2 10	
222	46 0 0	Do ...	do ..	do ...	do ..	Variable ...	0 1 0	
R. 14,659-1,603. 14	6 2 8	Do ..	do ...	do ...	do ...	100 links & variable.	0 2 20	Boundary road 125 links wide east of portions 15 and 14; part of boundary road north-east of portion 17 west of new road R. 14,659-1,603; boundary road north-west of portions 10 and 35.
16	5 0 0	Do ..	do ...	do ..	do ..	100 links ...	1 0 0	
R. 14,654-1,603. 23	240 0 0	Chauvel ..	do ...	do ..	do ..	100 " ..	4 3 10	Reserved road 150 links wide within portions 23 and 70; parts of boundary road on south and west (part) of portion 70 east and south of new road R. 14,654-1,603.
70	40 0 0	Do ..	do ..	do ..	do ..	100 " ..	1 1 10	
89	51 0 0	Do ..	do ..	do ..	do ..	100 " ...	0 2 20	
88	63 0 0	Do ..	do ..	do ..	do ..	Variable ..	0 0 1	
R. 14,653-1,603. 44	25 0 0	Do ..	do ...	do ...	do ..	100 links ...	1 2 30	Boundary roads south of portion 44 (exclusive of part necessary to preserve continuity of new road R. 14,653-1,603) end of road portions 32, 30, 29, 12, end of road, portions 11 and 9 end of road, portions 13, 26, 34, 33, 7, end of road, portion 4, end of road, and portion 18; reserved roads within portions 1 and 2; boundary roads east of portions 2, 18, 17, 16, 20, 19, end of road, portions 15, 14, 13, 12, boundary road east of portions 44, 43, end of road and portion 42A; boundary road separating portion 54 from part of portion 60; boundary roads south of portion 72 and east of portion 70, (part), end of road and portion 84; boundary road south of portion 83.
46	20 0 0	Do ...	do ..	do ..	do ...	100 " ..	2 0 20	
40	15 0 0	Do ...	do ...	do ...	do ...	100 " ..	0 0 36	
R. 14,653-1,603. 52	21 0 0	Do ...	Bank of New South Wales.	John Alves, executor, and Ellen Alves, executrix of late Antonio Alves.	Part of C.P. 12-107 of 691½ acres.	100 " ...	0 3 24	The following unnecessary roads and parts of roads are closed and added to the adjoining holdings, parish of Chauvel:— Boundary roads north of portions 55, 52, west of end of road, portions 55 and 56, end of road south of portions 67, 64, 59, 56, 51, and 48 (exclusive of part necessary to preserve continuity of new road (R. 14,653-1,603), east of portion 81 and end of road, east, south-east, south-west, and west of portion 85, south of portions 82 and 81, reserved roads within portions 68, 63, and 60 are added to C.P. 12-107; the area thereof being increased to 732 acres 1 rood.
48	20 0 0	Do ...	do ...	do ..	do ...	100 " ...	2 0 16	
47	21 0 0	Do ...	do ..	do ...	Part of C.P. 90-195, of 219 acres.	100 " ...	1 1 10	Part of boundary road north of portion 47, west of new road (R. 14,653-1,603); boundary roads east of portion 42, end of road and portion 41 (exclusive of part necessary to preserve continuity of new road), south of portions 42, 37, 38, 22, and 15, are added to C.P. 90-195; the area thereof being increased to 225 acres 1 rood.
41	28 0 0	Do ...	do ...	do ...	do ...	100 " ...	1 2 10	
49	40 0 0	Do ...	do ...	do ...	Part of C.P. 88-23 of 280 acres.	100 " ...	1 3 10	Boundary road east of portion 58 is added to that portion, the area thereof being inreased to 52 acres 3 roods; the area of C.P. 88-23 being increased to 282 acres 3 roods 30 perches.
R. 14,658-1,603. 203	61 1 0	Timbarra ...	.....	Public road ...	.....	.....	.....	This is a re-marking 100 links wide of part of public road R. 4,768-1,603 from Tooloom to Tabulam.
114	39 1 0	Do ...	.....	do ..	.....	.....	.....	
R. 14,660-1,603. 126	40 2 0	Do ...	.....	do ...	.....	.....	.....	This is a re-marking 100 links wide of part of public road R. 6,681-1,603 from Tooloom to Tabulam.
125	39 1 0	Do ...	.....	do ...	.....	.....	.....	
124	40 1 0	Do ...	.....	do ...	.....	.....	.....	
153	40 1 0	Do ...	.....	do ...	.....	.....	.....	This is a re-marking 150 links wide of part of the said public road.
94	19 1 0	Do ...	.....	do ...	.....	.....	.....	
...	.....	Do ...	.....	do ...	.....	.....	.....	Parts of existing roads included in survey and necessary to preserve continuity of new roads, the reserved road 3 chains wide within portion 24, parish of Chauvel, and part of boundary road on south of portions 46 and 43, parish of Chauvel, east of new road R. 14,653, are declared to be public road, and dedicated to the public accordingly.

Description of Road opened:—Part of the road from Meerschaum Vale to Broadwater, parish of Broadwater, county of Rous, Tintenbar Shire,—as shown on plan catalogued R. 14,998-1,603.

[Registration No. of Papers—Roads 1922-206-13.]

Description of lands now resumed for the road specified above, and dedicated as a Public Road, and of part of road deemed to be unnecessary, which is now closed.

A proposal to resume the lands referred to for the road in question, and to close the part of road deemed to be unnecessary, was published in the Government Gazette of 19th January, 1923, folio 308.

Land District of Lismore.

Portion No.	Area.	Parish Name.	Reputed Owner.	Occupier.	Character of Holding.	Width of Land Resumed.	Area Resumed.	Part of Road closed, &c.
	a. r. p.						a. r. p.	
79	40 0 0	Broadwater.	W. H. Greber ..	W. H. Greber and road in use.	Freehold ..	Variable ...	0 2 15	The unnecessary part of boundary road of variable width separating portion 30 from portion 79, north-east of new road, is closed and part thereof to be granted in compensation.

[6562] Sydney, 20th April, 1923.

NOTIFICATION OF PROPOSED OPENING OF ROADS, OF PROPOSED DECLARATION OF EXISTING ROADS AND PARTS OF EXISTING ROADS TO BE PUBLIC ROAD, AND OF PROPOSED CLOSING OF ROADS AND PARTS OF ROADS DEEMED TO BE UNNECESSARY.

NOTICE is hereby given that the Minister for Lands deems it expedient that certain roads should be opened, and that it is proposed to resume for the purpose, under the provisions of the Public Roads Act, 1902, the lands hereunder described, and to declare the existing roads and parts of existing roads particularised hereunder to be Public Road.

The proposed roads, &c., are shown upon plans which can be inspected at this Office, and a copy of the same may be inspected at the respective Offices of the Crown Land Agents for the Land Districts in which the lands are situated.

All persons interested are hereby called upon to set forth in writing and to forward to the Minister, within one month from the date of this notice, any objections which may appear to them to exist to the proposals above stated.

Notice is also given that the Minister is of opinion that it is expedient to close the roads and parts of roads hereunder specified, and all persons interested are hereby called upon to set forth in writing, addressed to the Minister for Lands, within one month from this date, any objections which may appear to them to exist to the closing of the said roads and parts of roads.

Plans showing the roads and parts of roads proposed to be closed can be inspected at this Office, and a copy of the same may be inspected at the respective offices of the Crown Land Agents for the Land Districts in which the lands are situated.

W. E. WEARNE, Minister for Lands.

DESCRIPTION OF ROAD TO BE OPENED:—Road within portion 3, parish of Red Gilgais, county of Flinders, Bogan Shire,—as shown on plan catalogued R. 15,047-1,603.

[Registration No. of Papers—Roads 1922-113-5.]

DESCRIPTION of the lands which it is proposed to withdraw, and of road deemed to be unnecessary, which it is proposed to close.

LAND DISTRICT OF NYNGAN.

Portion No.	Area.	Parish Name.	Reputed Owner.	Occupier.	Character of Holding.	Width of Land to be Withdrawn.	Area to be Withdrawn.	Road proposed to be closed, &c.
	a. r. p.						a. r. p.	
3	5,398 0 0	Red Gilgais ...	John Hart	John Hart and track in use.	Cn. Lse. 12-6.	200 links ...	40 1 0	The north-western part (about 65 chains) of the unnecessary boundary road separating portion 3 (part) from portion 1, parish of Currajong, is proposed to be closed and added to portion 3, the area thereof and of Cn. Lse. 12-6 to be decreased to 5,371 acres. The south-eastern part (about 75 chains) of the unnecessary boundary road separating portion 3 (part) from portion 1, parish of Currajong, is proposed to be closed and added to portion 1, the area thereof and of Cn. Lse. 13-4 to be increased to 6,787 acres.

DESCRIPTION OF ROAD TO BE OPENED:—Road through portion 35 at Moonoon railway station, parish of Marbunga, county of Bland, Bland Shire,—as shown on plan catalogued R. 15,087-1,606.

[Registration No. of Papers—Roads 1922-676-5.]

DESCRIPTION of the lands which it is proposed to resume, of existing road to be declared to be Public Road, and of road deemed to be unnecessary, which it is proposed to close.

LAND DISTRICT OF BARMEDMAN.

Portion No.	Area.	Parish Name.	Reputed Owner.	Occupier.	Character of Holding.	Width of Land to be Resumed.	Area to be Resumed.	Road proposed to be closed, &c.; also existing road to be declared to be Public Road.
	a. r. p.						a. r. p.	
35	2,201 3 3	Marbunga	The Commercial Banking Company of Sydney, Ltd.	S. E. Gelling	C.P. 13-31	150 links ..	1 0 3	... The boundary road separating portion 45 from part of portion 38, the area thereof and of C.P. 20-10 to be increased to 178 acres 3 roods. The road as surveyed within T.S. & C.R. 42,421 and its continuation southerly along the west boundary of portion 38 is to be declared to be public road, and dedicated to the public accordingly.

DESCRIPTION OF ROAD TO BE OPENED:—Deviation of part of the road within portion 149, parish of Anderson, county of Gough, Macintyre Shire,—as shown on plan catalogued R. 15,116-1,603.

[Registration No. of Papers—Roads 1922-642-5.]

DESCRIPTION of the land which it is proposed to resume, and of part of road deemed to be unnecessary, which it is proposed to close.

LAND DISTRICT OF INVERELL.

Portion No.	Area.	Parish Name.	Registered Holder.	Occupier.	Character of Holding.	Width of Land to be Resumed.	Area to be Resumed.	Part of Road proposed to be closed, &c.
	a. r. p.						a. r. p.	
149	145 1 0	Anderson ...	J. H. Kerr... ...	J. H. Kerr... ...	C.L. 06-84	100 links & variable.	1 1 0	The unnecessary part of reserved road within portion 149, (west of the proposed road) is proposed to be closed and added to portion 149, the area thereof and of C.L. 06-84 to remain unaltered.

NOTIFICATION OF PROPOSED OPENING AND CLOSING OF ROADS, &c.—*continued.*

Description of Road to be opened:—Road of access through the Recreation Reserve and part of the Cemetery at Raymond Terrace, parish of Eldon, county of Gloucester, Raymond Terrace Municipality,—as shown on plan catalogued R. 14,962-1,603.

[Registration No. of Papers—Roads 1922-391-6.]

Description of the lands which it is proposed to resume, and of part of existing road to be declared to be Public Road.

Land District of Maitland.

Portion No.	Area.	Parish Name.	Reputed Owner.	Occupier.	Character of Holding.	Width of Land to be Resumed.	Area to be Resumed.	Part of existing road to be declared to be Public Road.
	a. r. p.						a. r. p.	
Recreation Reserve.	60 0 26	Eldon ...	Raymond Terrace Municipal Council (as trustees).	.....	Dedicated land	75 links ...	2 2 20	.....
Wesleyan Section of Cemetery.	0 1 24	Do ...	The Trustees of Wesleyan portion of Raymond Terrace Cemetery.	.....	do ...	Variable ..	0 0 2	.....
Independent Section of Cemetery.	0 0 28	Do ...	Congregational Church authorities.	.....	do ..	75 links & variable.	0 0 20	.....
Jewish Section of Cemetery.	0 0 18	Do ...	Jewish Synagogue authorities.	.....	do ...	75 links ...	0 0 15	.....
								The part of existing road ((street) included in survey, and necessary to preserve continuity of proposed road, is to be declared to be Public Road, and dedicated to the public accordingly.

Description of Road to be opened:—Road through Gunningbland State Forest No. 251, parish of Gunningbland, county of Ashburnham, Goobang Shire,—as shown on plan catalogued R. 15,111-1,603.

[Registration No. of Papers—Roads 1922-9-5.]

Description of the lands which it is proposed to resume, and of part of existing road to be declared to be Public Road.

Land District of Parkes.

Portion No.	Area.	Parish Name.	Reputed Owner.	Occupier.	Character of Holding.	Width of Land to be Resumed.	Area to be Resumed.	Part of existing road to be declared to be Public Road.
	a. r. p.						a. r. p.	
Unnumbered.	2,171 2 0 (about).	Gunningbland.	Forestry Commission	.....	Dedicated land (Gunningbland State Forest No. 251).	150 links ...	5 3 26	The part of existing boundary road 150 links wide, west of portion 71, is to be declared to be Public Road, and dedicated to the Public accordingly.

[6564] Sydney, 20th April, 1923.

APPLICATION FOR THE CLOSING AND PURCHASE OF ROADS AND PARTS OF ROADS.

NOTICE is hereby given that application has been made, under the Public Roads Act, 1902, for the closing and purchase of the roads and parts of roads described in the Schedule hereunder, and that it is intended to close such roads and parts of roads unless valid objections are found to exist.

Any person desiring to lodge objections should forward the same in writing, addressed to the Minister for Lands, within one month from date of this notice.

W. E. WEARNE, Minister for Lands.

Schedule.

Papers.	Applicant.	Area.	Description.
		a. r. p.	
Roads. 1922-73-8. Rd. Pur. 1923-61.	Candelo A. H. and D. F. Association.	3 2 16	Parish Candelo, county Auckland, Land District Bega (within suburban boundaries of town of Candelo), Shire Imlay. Boundary road 100 links wide separating portion 177 (show ground) from portions 34 (part), 260 (part), end of road, and Candelo Cemetery.
1922-613-4. Rd. Pur. 1922-133.	Alexander Alfred Thrift.	2 3 28 (about).	Parish Park, County Brisbane, Land District Scone, Shire Upper Hunter. The unnecessary part of variable width of the road from Scone to Murrruundi within portion 5.
1922-458-6. Rd. Pur. 1922-101.	Wilfred John Hellyer.	24 2 20	Parish Goorianawa, county Bathurst, Land District Coonabarrabran, Coonabarabran Shire,— Reserved road 150 links wide within portion 74 (C.L. 20-4).
,,	William Henry Munns.	29 1 38	Reserved road 150 links wide within portion 71 (C.P. 21-7 and C.L. 21-3).
1921-73-10. Rd. Pur. 1921-51.	Hubert Fitzroy Locke.	0 3 14	Parish South Bellingen, county Raleigh, Land District Bellingen, Shire Bellingen. Boundary road 75 links wide separating portion 549 from portion 17 (part).

PROCLAMATION.

WITHDRAWAL FROM 18TH SECTION LEASE No. 50 FOR SETTLEMENT.

WHEREAS by a condition attached to Lease No. 50 under the 18th section of the Crown Lands Act Amendment Act, 1903, granted from 31st March, 1905, power is given to the Governor to withdraw at any time, and from time to time, after the expiration of ten years from the commencement of the lease, the whole or any part or parts of the land for the purposes of settlement: Now, therefore, I, Sir Walter Edward Davidson, Knight Commander of the Most Distinguished Order of Saint Michael and Saint George, Governor of the State of New South Wales and its Dependencies, in the Commonwealth of Australia, in pursuance of the power and authority in that behalf contained in the said condition, hereby declare the land described in the Schedule hereto shall be and the same is hereby withdrawn for purposes of settlement from Lease No. 50 under the 18th section of the Crown Lands Act Amendment Act, 1903, held by James Humphrey Black, of Paroo, Pokataroo.

Schedule.

CENTRAL DIVISION.

Land District of Moree, and Walgett Shire.

County of Benarba, parish of Dangar, containing an area of about 900 acres. The Crown Lands lying between portions 1 and 2, parish of Cook, the westerly prolongation of the southern boundary of portion 36, parish of Dangar, the said southern boundary, the southerly prolongation of the eastern boundary of said portion 36, and the south-easterly prolongation of the south-western boundary of the aforesaid portion 1, parish of Cook. Plan Mis. 720 Moree, roll.

[Misc. 1922-8,219.]

Signed and sealed at Sydney, this thirteenth day of April, 1923.

W. E. DAVIDSON,
Governor.

By His Excellency's Command,
W. E. WEARNE.

[2246] GOD SAVE THE KING!

[6574] Sydney, 20th April, 1923.

REVOCATION FROM RESERVE—SALE, LEASE, &c.—CONSEQUENT ON CONVERSION OF SPECIAL LEASE.

IT is hereby notified that the reserve from sale, lease, &c., particularised in the Schedule hereto, has been revoked, consequent on the conversion into conditional purchase or other tenure under the provisions of section 190 of the Crown Lands Consolidation Act, 1913, of special lease, covering the Crown lands within the said reserve, and that such revocation take effect from the date of approval by the Minister for Lands of the granting of the conversion applications as specified in the said Schedule.

W. E. WEARNE, Minister for Lands.

Land District.	Division.	Reserve No.	Purpose.	Date of Notification.	County.	Parish.	Shire, &c.	Area.	Part revoked.	Date from which revocation takes effect.
Tumbarumba.	Eastern	26,313	From sale for water supply.	31 July, 1897	Wynyard	Courabyra	Tumbarumba Shire.	a. r. p. 248 0 0 (about).	The whole; part previously revoked. Plan W. 5,641-2,119. Sales 1923-3,386.	28 May, 1921

[6573] Sydney, 20th April, 1923.

REVOCATION OF CROWN-LEASE AREAS, &c.

IT is hereby notified that, in pursuance of the provisions of the Crown Lands Consolidation Act, 1913, the Crown-lease Areas &c., particularised hereunder, are hereby revoked.

W. E. WEARNE, Minister for Lands.

Land District.	Division.	Class of Holding for which the land was set apart.	Date of Notification.	County.	Parish.	Shire, &c.	Area.	Part revoked.	Papers No.
Bathurst	Eastern	Crown-lease Area No. 3,623	8 Oct., 1920	Roxburgh	Yetholme	Turon Shire.	a. r. p. 150 0 0 (about).	Part within approved Sp. L. 22-12.	Ms. 1923-1,740.
Ilicton	do	O.C.P., at 10s. per acre, or C.L.	26 Aug., 1908	Camden	Bargo	Wollondilly Shire.	200 0 0	The whole; portion 41. Plan C. 1,998-2,041.	Ms. 1923-2,391
Do	do	O.C.P., at 15s. per acre, or C.L.	23 Jan., 1907	do	do	do	125 0 0 (about).	The balance; portions 91, 145, and part of 13. Plans C. 1,890, 1,892, and 2,290-2,041.	do

[6571]

Sydney, 20th April, 1923.

REVOCATION OF RESERVES FROM SALE, LEASE, &c.

It is hereby notified, for public information, that, under the provisions of section 30 of the Crown Lands Consolidation 1913, Act, the reserves from sale, lease, &c., hereunder described, are hereby revoked, but such revocation shall not take effect until after the expiration of sixty days from the above date.

W. E. WEARNE, Minister for Lands.

Land District.	Division.	Reserve No.	Purpose.	Date of Notification.	County.	Parish.	Shire, &c.	Area.	Part revoked.	Papers No.
								a. r. p.		
Murwillumbah.	Eastern..	....	From sale or lease under section 206	25 Jan., 1923	Rous ..	Dunbible..	Twe ed Shire ..	6 3 22	The whole; portion 66. Plan R. 5,144-1,759.	Ms. Ls. 1923-387.0.
Glen Innes..	do ..	....	From sale or lease under section 228.	1 Jan., 1922	Clarke ..	Hall ..	Guyra	300 0 0 (about).	The whole. Plan C. 2,126-1867.	Ms. Ls. 1923-1,57
Narrandera.	Central..	18,711	From sale for travelling stock.	23 Sept., 1893	Cooper ..	Narrandera	Narrandera Municipality	5 0 0	Part within portion 168. Plan catalogued C. 4,903-1,804.	Ms 1923-2,167.
Do ..	do ..	29,786	From license or temporary common at Pine Hill.	26 Aug., 1899	do ..	do ..	do ..	5 0 0	do	do
Do ..	do ..	29,787	From license or annual lease for temporary common at Pine Hill.	26 ,, ,,	do ..	do ..	do ..	5 0 0	do	do
Albury ..	Eastern..	56,061	From sale or lease generally under section 25A.	23 Mar., 1923	Goulburn.. (Town of	Albury .. Albury).	Albury Municipality.	0 0 33	The whole. Plan A. 55-1,302.	Ms. 1923-2,682.
Narrandera	Central..	...	From sale or lease under section 206.	19 May, ,,	Cooper ..	Colaragang	Carathool Shire	166 2 0 (ex. road).	The part within portions 16 and 54.	Ms. 1923-2,848.
Eden ..	Eastern..	....	do	9 Feb., 1923	Auckland ..	Nullica ..	Imlay Shire ..	40 0 0	The whole; portion 80. Plan A. 3,344-2,098.	Ms. 1923-2,850.

NOTE.—This land will become available on and after 20th June, 1923, under the same terms and conditions as notified on 24th March, 1916. (Crown-lease Area No. 2,892).

Carcoar ..	Eastern..	17,656	From sale for public school purposes at Milburn Creek.	6 May, 1893	Bathurst ..	Bracebridge.	Waugoola Shire.	8 0 0	The whole. Plan B. 3,540-1,564.	Ms. Ls. 1923-3,000.
Carcoar ..	do ..	41,976	From sale or lease generally.	21 Aug., 1907	Bathurst..	Dunleary..	Waugoola Shire	400 0 0 (about).	Part within approved Sp. L. 22-19.	Ms. Ls. 1923-3,061.
Hillston ..	Central..	....	From sale or lease under section 206.	25 Nov., 1921	Dowling ..	Gainbill ..	Lachlan Shire..	1,124 0 0	The whole. Plans D. 643 and 647-1,841.	Ms. Ls. 1923-3,649.
Queanbeyan	Eastern..	44,705	From sale and lease generally.	29 Dec., 1909	Murray ..	Jinjera ..	Monaro Shire..	240 0 0	Part within portion 4. Plan M. 4,979-1,956.	Ms. Ls. 1923-3,850.
Do ..	do ..	....	From sale or lease under section 228.	22 June, 1921	do ..	do ..	do ..	240 0 0	The whole. Plan M. 4,979-1,956.	do
Gundagai ..	do ..	....	From sale or lease under section 206.	7 ,, 1918	Harden ..	Mooney Mooney.	Adjungbilly Shire.	5 0 0	The whole; portion 332. Plan H. 5,569-1,716.	Ms. Ls 1923-3932.
Tumut ..	do ..	....	From sale or lease under section 228.	1 Jan., 1920	Buccleuch..	Brungle ..	Gadara Shire..	159 2 0	The whole. Portions 165, 166, and 353. Plans B. 2,018, 2,035, and 2,051-1,713.	Ms. Ls. 1923-4,061.
Casino ..	do ..	903	For water supply and camping.	18 Dec., 1882	Rous ..	Fairymount	Kyogle Shire..	2 1 39	The part within portion 173. Plan R. 8,425-1,759.	Ms. 1922-10,250.
Urana ..	Central..	52,945	From lease generally for public recreation.	23 Aug., 1918	Urana ..	Boorobanilly.	Jerilderie Shire	7 1 9	The whole; portion 113. Plan U. 3,496-1,881.	Ms. Ls. 1922-14,481.
Do ..	do ..	52,943	From lease generally for Public School purposes at Tongaboo.	23 ,, ,,	do ..	do ..	do ..	3 0 0	The whole; portion 111. Plan U. 3,494-1,881.	do
Grafton ..	Eastern..	....	From sale or lease under section 206.	27 Oct., 1922	Clarence ..	Yamba ..	Harwood Shire	125 0 0	The whole; portion 79. Plan C. 2,835-1,577.	C.S. 1922-18,700.

NOTE.—The land will become available on 20th June, 1923, as ordinary Crown lands, at £1 per acre.

Gosford ..	Eastern .	....	Reserve from sale and lease under section 206.	8 Dec., 1922	Northumberland.	Rugby ..	Erina Shire ..	490 0 0	The whole; being portion 21. Plan N. 5,208-2,111.	C.S. 1922-22,931.

NOTE.—This lease will become available on and after 20th June, 1923, as unclassified Crown land, at £1 per acre.

Narrabri ..	Central..	....	From sale and lease under section 206.	8 Dec., 1922	White ..	Brigalow ..	Namoi Shire ..	966 0 0	Part within portion 18. Plan W. 926-1,767.	C.S. 1922-22,806.

NOTE.—This land will become available for Homestead Farm on and after 20th June, 1923, under the same terms and conditions as originally notified in Gazette of 24th March, 1915 (H.F. Area 434).

Picton ..	Eastern..	....	From sale and lease under section 206.	5 Jan., 1923	Camden ..	Werriberri	Wollondilly Shire.	40 0 0	The whole; portion 54. Plan C. 3,131-2,041.	C.S. 1922-24,209.
Parkes ..	Central..	....	From Sale or lease under section 228.	21 Aug., 1920	Kennedy ..	Ormonde..	Goobang Shire	40 0 0	The whole. Plan K. 806-2,004.	C.S. 1923-24,415.
Walgett ..	Central..	4,201	From sale for water supply and tank site.	1 Oct., 1887	Denham ..	Long Point	Walgett Shire..	370 0 0 (about).	The part within the parish of Long Point.	Ms. 1922-8,219.
Do ..	do ..	26,805	From sale for camping.	23 ,, 1897	do ..	do ..	do ..	239 0 0	The whole. Plan Mis. 280 Mg.	do

NOTE.—The above areas are within 18th section lease 50, which is not affected

Urana ..	Central..	28,528	From sale for travelling stock and camping.	19 Nov., 1898	Urana ..	Palmer ..	Jerilderie Shire	230 0 0 (about).	The part within reserve for classification, notified this day.	Ms. 1923-2,947.
Do ..	do ..	28,529	From license and lease generally for travelling stock and camping.	26 ,, ,,	do ..	do ..	do ..	230 0 0	do Plans Ms. 352 and 1,350 Wga.	do
Inverell ..	Eastern..	39,182	From sale for travling stock.	19 April, 1905	Murchison	Delungra...	Bannockburn Shire.	19 0 10	Part within portion 92. Plan M. 2,781-1,789.	Clo. Sett. 5,249-10.

[6572] Sydney, 20th April, 1923.

REVOCATION OF NOTIFICATION OF TRACTS OR AREAS PREVIOUSLY NOTIFIED AS NOT AVAILABLE FOR SETTLEMENT UNTIL FURTHER NOTIFICATION.

IT is hereby notified, for public information, that, under the provisions of the Crown Lands Consolidation Act, 1913, the notification that the tracts or areas hereunder described are not available for settlement is hereby revoked.

W. E. WEARNE, Minister for Lands.

Land District.	Division.	Date of Notification.	County.	Parish.	Shire, &c.	Area.	Part revoked.	Papers No.
						a. r. p.		
Barmedman East.	Eastern ..	28 Oct., 1921 ..	Bland ..	Carumbi ..	Narraburra Shire..	13 2 0	Part within portion 143, and adjoining road on the south. Plan B. 4,402-1,946.	Sales 1923-1922.
Albury ..	do ..	4 June, 1920..	Goulburn ..	Jerra Jerra ..	Culcairn Shire ..	12 3 20	That part within portion 7. Plan G. 3,841-1,475.	Sales 1923-2,061.
Hillston ..	Central ..	2 Nov., 1910..	Nicholson ..	Langtree ..	Carrathool Shire ..	129 1 0 (about).	Part within portion 20, and adjoining road on the north. Plan N. 965 roll 1,992.	Sales 1923-2,077.
Picton ..	Eastern ..	22 Dec., 1922..	Camden ..	Bargo ..	Wollondilly Shire..	430 0 0 (about).	Parts within portions 122, 41, 145, and 171, and reserve 54,598 from sale (Reserve 54,599 from lease generally) for public recreation, notified 13th May, 1921.	Ms. 1923-2,391.
Do ..	do ..	9 Mar., 1923 ..	do ..	do ..	do ..	40 0 0	Part within portion 91. Plan C. 1,892-2,041.	do
Urana.. ..	Central ..	24 Feb.. 1922..	Urana .	Waloona and Goolgumbla.	Jerilderie Shire ..	428 1 0	The whole; portions 84, parish Waloona, and 153, parish Goolgumbla. Plan U. 1,000-1,881 R.	Ms. 1923-2,569.
Grenfell ..	do ..	11 ,, 1921..	Forbes ..	Eualdrie ..	Weddin Shire ..	200 0 0 (about).	The balance	Ms. Ls. 1923-2,973.
Wagga Wagga	do ..	20 Jan., 1922..	Wynyard ..	Gregado ..	Kyeamba Shire ..	3 3 4	Part within portion 176. Plan W. 5,652-2,119.	Clo. Sett. 7,004-10.

[6575] Sydney, 20th April, 1923.

NOTIFICATION PLACING TRAVELLING STOCK AND CAMPING RESERVES UNDER CONTROL OF PASTURES PROTECTION BOARDS.

IT is hereby notified, under the provisions of section 26A of the Pastures Protection Act, 1912, that the travelling stock and camping reserves, or parts thereof, not being held under lease other than annual lease or occupation license, or not being within a State Forest, or embraced by a public road or area under the control of a Shire Council, and being those mentioned in the Schedule hereunder, are placed under the control of the respective Pastures Protection Boards set forth in the said Schedule for a period of five years.

W. E. WEARNE, Minister for Lands.

Purpose.	Reserve No.	County.	Parish.	Remarks.
LAND DISTRICT OF FORBES.				
Pastures Protection District of Forbes.				
Travelling stock	17,014	Forbes	Maudry ...	The area within part of State Forest 197, revoked 23rd March, 1923.
Do	24,901	do	do ...	.....
Travelling stock and camping	24,899	do	do ...	.....
LAND DISTRICT OF GOULBURN.				
Pastures Protection District of Eden.				
Crossing	9,570	Auckland	Towamba ...	Suburbs of village of Sturt.
Crossing	9,671	do	do ...	do do
LAND BOARD DISTRICT OF HAY.				
Pastures Protection District of Moulamein.				
Travelling stock	1,590	Wakool	Poon Boon ...	.....
Do	1,590	do	Speewa ...	.....
Do	11,411	do	Poon Boon ...	.....
Do	26,972	do	Speewa ...	.....
Do	3,024	do	Poon Boon ...	.....
Do	3,024	do	Genoe ...	.....
Pastures Protection District of Deniliquin.				
Travelling stock	1,032	Townsend	Kerranakoon...	The part in portions 20 and 89.

[Ms. 1923-3,210]

[6585] Sydney, 20th April, 1923.

WITHDRAWAL OF TRAVELLING STOCK RESERVE FROM THE CONTROL OF A PASTURES PROTECTION BOARD.

IT is hereby notified that, in pursuance of the provisions of the Pastures Protection Act, 1912, as amended by Act No. 49, 1918, and Act No. 25, 1920, the part of travelling stock reserve particularised in the Schedule hereto shall be and the same is hereby withdrawn from the control of the Pastures Protection Board specified in such Schedule.

W. E. WEARNE, Minister for Lands.

Schedule.

Reserve.	Pastures Protection Board.	County.	Parish.	Land District.	Part of reserve withdrawn from control of Pastures Protection Board.	Papers.
Travelling stock reserve 39,182.	Inverell ...	Murchison...	Delungra ...	Inverell ...	Part within portion 92. Plan M. 2,781-1,789.	Clo. Sett. 5,249-10.

[6576] Sydney, 20th April, 1923.

NOTIFICATION SETTING APART CROWN LANDS FOR AN ORIGINAL CROWN-LEASE.

IT is hereby notified, for public information, that, in pursuance of the provisions of the Crown Lands Consolidation Act, 1913, the Crown Lands comprised within the area hereunder mentioned are hereby set apart for an Original Crown-lease, and shall be disposed of under the prevailing conditions of the law.

The area will be available on and after 21st MAY, 1923, before which applications should not be lodged.

An application shall be in Form 9, and (unless it be lodged with the Crown Land Agent during the first week that the land becomes available) shall be accompanied by one half-year's rent in advance, and by an instalment of one-tenth of the survey fee; but upon confirmation of an application such rent and survey fee must be paid. The survey fee shall (unless the holder desires to pay the fee sooner) be paid in ten equal yearly instalments, with interest at the rate of 4 per centum per annum on the amount unpaid.

All applications should be lodged with the local Crown Land Agent by the applicant in person, or by his agent in person duly authorised in writing, and all applications in posted letters received by the Land Agent at any time on the 21st May, 1923, or at any time between the 21st May, 1923, and the 26th May, 1923, inclusive, shall, where conflicting, together be deemed to be and to have been lodged with such Land Agent simultaneously on the 21st May, 1923.

The land set apart is exempt from the operations of general license under the Forestry Regulations.

The Crown-lease will be subject to the general provisions of the Crown Lands Acts and Regulations thereunder, and to the following special conditions:—

(*a*) The Crown-lessee shall not assign or sublet without the consent of the Minister for Lands, and if any stock not owned by the lessee are found depasturing on the Crown-lease it shall be prima facie evidence of subletting.

(*b*) The Crown-lease shall be subject to the operations of miner's right and business licenses. During the whole of the currency of the lease the area shall be open to the operations of miner's rights and business licenses without interference or annoyance by the lessee, and the lessee shall post at each place of access to the area, calico notices, indicating, for public information, that the land so leased is subject to the operations of miner's rights. Such notices shall be erected and maintained to the satisfaction of the local Conditional Purchase Inspector.

(*c*) Power will be reserved to the Crown to resume any portion of the lease which may be required for mining, mining purposes, or any other public purpose, upon giving notice in writing, and upon payment only of the value of the improvements on the portion resumed (such value not to exceed their costs), and a reduction of rent proportionate to the area resumed. In the case of resumption for mining or mining purposes, not less than one month's notice, and in the case of resumption for any other purpose, not less than three months' notice, in writing, will be given to the lessee.

(*d*) The holder of any Crown-lease shall, within six months from the date of confirmation of the lease, commence and take effective steps to keep the land so leased clear of rabbits and other noxious animals, and shall afterwards continue such efficient steps or means of keeping the land clear of the same during the whole term of the lease to the satisfaction of the Local Land Board. During the second year of the lease he shall commence and thereafter continue to clear the land of noxious weeds and scrub (except edible scrub) at the rate of not less than one-tenth of the total area each year so that the whole shall be cleared during the first eleven years of the lease, and after any land has been cleared or operated upon the lessee shall keep it free from noxious weeds and scrub (other than edible scrub) during the remaining term of the lease to the satisfaction of the Local Land Board.

(*e*) The boundaries of the lease are to be fenced with a six-wire fence within five years of date of confirmation of lease: Provided, however, that any other suitable fence may be erected on such boundaries with the approval of the Chairman of the Local Land Board. Gates of access shall be erected where necessary for the convenience of miners.

(*f*) No timber shall be cut or removed from the land for the purpose of sale, except subject to the provisions of the Forestry Act, 1916, and Regulations thereunder at the time in force.

(*g*) The lessee shall destroy all useless timber except such as shall be necessary for the purposes of shade and shelter, and he shall preserve sufficient useful timber, if any, on the land leased for the purpose of improvements thereon. All timber suitable for mining purposes shall be preserved.

(*h*) The lessee may, however, take from the land leased to him such timber and other material for building and other purposes upon such land as may be required by him as tenant thereof, provided such land is not comprised within a timber reserve or State forest.

(*i*) The lessee shall take effective steps to eradicate prickly-pear (if any) from the land leased, and keep the land clear therefrom to the satisfaction of the Minister for Lands during the term of such lease. The lessee shall commence such operations within six months from the date of confirmation of the lease, and within twelve months of such date shall clear from pear not less than one-third of the land leased. During each subsequent period of twelve months he shall eradicate the pear from not less than an additional one-third of the area leased, so that the whole area shall be cleared within three years from the date of confirmation of the lease.

(*j*) The right of conversion into a Homestead Farm, as provided by section 135 of the Crown Lands Consolidation Act, 1913, is hereby barred.

(*k*) The land shall be used for the purpose of grazing only.

(*l*) The Crown-lease is limited to the surface and to a depth of 50 feet below the surface; and neither the Crown nor any Mining lessee will be responsible or liable for any subsidence or damage caused by or in connection with mining or other operations carried on below the said depth, whether the said mining or other operations are carried on beneath the lease or otherwise.

(*m*) The lessee shall carefully preserve all timber within a strip of land at least 3 chains wide along the right bank of Tuena Creek; also within strips of land at least 1 chain wide along both banks of all defined watercourses, and within a strip of land 1 chain wide along the course of all creeks and gullies, and across the lower parts of flats where such gullies discharge water and there are no defined watercourses.

The term of the lease shall be forty-five years, and a condition of residence for a term of five years shall attach thereto. The Crown lessee is required to enter into residence within six months from date of confirmation of the application for the lease.

Where any land contains improvements which are or are not the property of the Crown the holder shall pay the capital value of such improvements in accordance with the provisions of Part VIII of the Crown Lands Consolidation Act, 1913.

W. E. WEARNE, Minister for Lands.

NOTE.—*All information may be obtained from, and all forms of application will be filled in by, the Crown Lands Agent free of cost, if so desired by the applicant.*

CROWN-LEASE AREA No. 3,997—FOR GRAZING ONLY—CONVERSION BARRED.

EASTERN DIVISION.

LAND DISTRICT OF CARCOAR, AND CROOKWELL SHIRE.

County.	Parish.	Portion comprised in Crown-lease.	Area of Crown-lease.	Capital Value for first period of 15 years.	Annual Rent for first period of 15 years.	Survey Fee.	Nature and Estimated Value of Improvements.	Nearest Town and distance therefrom.	Character of Land, Soil, Timber, &c., Water Supply.
			Acres.	£ s. d.	£ s. d.	£ s. d.			
Georgiana..	Gillindich..	A	68 (about).	39 13 4	1 0 0	6 6 8	Fencing, half value, £14 9s. Owned by adjoining holders.	Crookwell town and railway station, 28 miles southerly.	Hilly country, of slate and quartz formation, with poor gravelly ridges; fair soil along gullies; thickly timbered with brittlejack, peppermint, stringybark, and gum; permanent water in Tuena Creek. Rainfall, about 28½ inches. Ms. 1923-2,769.

NOTE.—The area, capital value, annual rent, and survey fee are subject to adjustment after survey. Within reserve 31,562 from conditional sale, notified 27th October, 1900, which is not affected by this notification.

[6581] Sydney, 20th April, 1923.

NOTIFICATION SETTING APART CROWN LANDS FOR ADDITIONAL CONDITIONAL PURCHASES, CONDITIONAL LEASES, ADDITIONAL CONDITIONAL PURCHASE LEASES, ADDITIONAL HOMESTEAD SELECTIONS, ADDITIONAL HOMESTEAD FARMS, ADDITIONAL SETTLEMENT LEASES, OR ADDITIONAL CROWN-LEASES.

IT is hereby notified that, in pursuance of the provisions of section 85 of the Crown Lands Consolidation Act, 1913, the Crown Lands comprised within the areas hereunder described are hereby set apart for additional conditional purchases or conditional leases (not being conditional leases taken up in virtue of and at the same time as original conditional purchases within the same area), additional conditional purchase leases, additional homestead selections, additional homestead farms, additional settlement leases, or additional Crown-leases, and shall become and be available therefor on and after the 21st May, 1923. It is further notified that the price of the land for additional conditional purchase, or the capital value upon which provisional rental (where required) shall be lodged, shall be as hereinafter respectively specified, except that the provisional rental to be lodged with an application for a conditional lease or an additional settlement lease, shall be 2d. per acre. Any additional holding acquired shall be subject to the same conditions (if any, and where applicable) which attach to the particular original holding in virtue of which the additional holding was applied for.

NOTE.—All information may be obtained from, and all forms of application will be filled in by, the Crown Lands Agent free of cost, if so desired by the applicant.

W. E. WEARNE, Minister for Lands.

EASTERN DIVISION.

LAND DISTRICT OF INVERELL, AND GUYRA SHIRE.

Price or capital value, 15s. per acre.

County of Hardinge, parish of Single, containing an area of 400 acres. The Crown Lands within the boundaries of measured portions 50 and 51. Plans H. 4,834 and 4,835-1,762.

NOTE.—The included part of an area set apart for A.C.P., at 15s. per acre, C.L., A.C.P.L., A.H.S., or A.S.L., notified 29th December, 1909; and reserved from sale or lease under section 206, notified 17th November, 1922, are hereby revoked.
[Ms. 1923-1,029]

CENTRAL DIVISION.

LAND DISTRICT OF MOREE, AND WALGETT SHIRE.

Price and capital value, £1 5s. per acre.

County of Benarba, parish of Dangar, containing an area of about 900 acres. The Crown Lands lying between portions 1 and 2, parish of Cook, the westerly prolongation of the southern boundary of portion 36, parish of Dangar, the said southern boundary, the southerly prolongation of the eastern boundary of said portion 36, and the south-easterly prolongation of the south-western boundary of aforesaid portion 1, parish of Cook.
[Ms. 1922-8,219]

NOTE.—The whole about 740 acres) of T.S.R. 31,037, and parts (about 175 acres) of T.S. and C.R. 31,035. and (about 5 acres) of T.S.R. 31,036, all of such reserves having been notified on 9th June, 1900, within the above area are hereby revoked.

LAND DISTRICT OF URANA, AND JERILDERIE SHIRE.

Price and capital value, £2 5s. per acre.

County of Urana, parish of Palmer, containing an area of about 300 acres. The Crown Lands within the following boundaries: Commencing at the north-west corner of portion 18; and bounded thence by part of the eastern boundaries of portions 83 and 79, bearing north about 51 chains; by lines east about 40 chains, south about 18 chains, and again east about 33 chains to the western side of a road forming part of a western boundary of Palmer State Forest No. 624, proclaimed 18th January, 1918; by that road south to the northern boundary of portion 18 aforesaid; and by that boundary west, to the point of commencement. Plans Ms. 352 and 1,350 Wga.

NOTE.—The included part (about 300 acres) of T.S. and C.R. 28,528 from sale, and 28,529 from license and lease generally, notified 19th November, 1898, and 26th November, 1898, respectively, is hereby revoked.
[Ms. 1923-2,947]

[6580] Sydney, 20th April, 1923.

CROWN LANDS NOT AVAILABLE FOR SETTLEMENT UNTIL FURTHER NOTIFICATION.

IN pursuance of the provisions of sections 84 of the Crown Lands Consolidation Act, 1913, it is hereby notified that the Crown Lands comprised within the tract or area hereunder described shall not be available for the purpose of any application until a further notification has been published in the Gazette.

W. E. WEARNE, Minister for Lands.

EASTERN DIVISION.

LAND DISTRICT OF PICTON, AND WOLLONDILLY SHIRE.

County of Camden, parish of Bargo, containing an area of about 890 acres. The Crown Lands within portions 41, 91, 122, and 145, and that part of portion 13 north-westerly of reserve 55,482 from sale for aviation purposes, notified 18th August, 1922; again the Crown lands bounded by quarry reserve 22,944, portions 149, 148, 143, 141, 138, 137, 31, 127, and 129, reserve 54,598 from sale for public recreation; and thence by the Bargo and Nepean Rivers. Also the Crown lands bounded by portions 27, 86, and 124, and the Bargo River; portions 124, 125, 25, 39, 42, 170, 41, and 35, the westerly prolongation of the southern boundary of the lastmentioned portion; and thence by the Bargo River.
[Ms. 1923-2,391]

CENTRAL DIVISION.

LAND DISTRICT OF URANA, AND JERILDERIE SHIRE.

County of Urana, parish of Palmer, containing an area of about 230 acres. The Crown Lands within the following boundaries: Commencing on the south-western side of the road 3 chains wide from Jerilderie to Clear Hills, at its intersection with the western side of the road forming part of a western boundary of Palmer State Forest No. 624, proclaimed 11th January, 1918; and bounded thence by the last-mentioned road south about 38 chains; thence by lines west about 33 chains, north about 18 chains, again west about 19 chains, and again north about 45 chains to the aforesaid road from Jerilderie to Clear Hills; and by that road south-easterly, to the point of commencement. Plans Ms. 352 and 1,350 Wga.

NOTE.—Includes part (about 230 acres) of T.S. and C.R.. 28,528 from sale, and 28,529 from license and lease generally, notified 19th November, 1898, and 26th November, 1898, respectively, revoked this day.
[Ms. 1923-2,947]

EASTERN DIVISION.

LAND DISTRICT OF TAREE, AND MANNING SHIRE.

County of Macquarie, parish of Marsh, containing an area of about 60 acres. The Crown Lands within the following boundaries: Commencing at the most northerly extremity of portion 196, parish of Yarratt; and bounded thence by that portion, the road from Wingham to Comboyne, and the road from Comboyne to Lansdowne, to the point of commencement.
[Ms. 1923—3,689]

EASTERN DIVISION.

LAND DISTRICT OF COOMA, AND MONARO SHIRE.

County of Beresford, parish of Montagu, containing an area of 40 acres. The Crown Lands within the boundaries of measured portion 48. Plan B. 959-1,765.
[Ms. 1923-3,983]

[6586] Sydney, 20th April, 1923.

RESERVES FROM SALE.

IT is hereby notified that, in pursuance of the provisions of the 28th section of the Crown Lands Consolidation Act, 1913, the Crown Lands hereunder described shall be reserved from sale for the public purposes hereinafter respectively specified, and they are hereby reserved accordingly.

W. E. WEARNE, Minister for Lands.

EASTERN DIVISION.

For Village Purposes.

LAND DISTRICT OF BATHURST, AND OBERON SHIRE.

No. 56,128. County of Westmoreland, parish of Kendale containing an area of about 47 acres. The Crown lands bounded by portions 156, 152, 79, 39, 189, and 182.
[Clo. Sett. 1923-636]

[6582] Sydney, 20th April, 1923.

RESERVE FROM SALE OR LEASE GENERALLY.

IT is hereby notified that, in pursuance of the provisions of section 25A of the Crown Lands Consolidation Act, 1913, the lands hereunder described shall be and are hereby temporarily reserved from sale or lease generally.

W. E. WEARNE, Minister for Lands.

EASTERN DIVISION.

Land District of Armidale, Armidale Municipality.

No. 56,127. County of Sandon, parish of Armidale (City of Armidale), containing an area of 1 rood 22½ perches. The Crown Lands within the boundaries of allotment 9, section 117. Plan A 86-1,354.
[Sales 1923-3,955]

[6583] Sydney, 20th April, 1923.

RESERVES FROM SALE, LEASE, &c.

IT is hereby notified that, in pursuance of the provisions of the 29th section of the Crown Lands Consolidation Act, 1913, the Crown Lands hereunder described shall be and are hereby temporarily reserved from sale, lease, &c., as hereinafter respectively specified.

W. E. WEARNE, Minister for Lands.

EASTERN DIVISION.

From Sale generally.

Land District of Queanbeyan, and Monaro Shire.

No. 56,125. County of Murray, parish of Jinjera, containing an area of 240 acres. The Crown Lands within the boundaries of measured portion 4. Plan M. 4,979-1,956.
[Ms. Ls. 1923-3,850]

CENTRAL DIVISION.

From Sale or Lease other than Annual Lease.

Land District of Narrandera, and Carrathool Shire.

No. 56,126. County of Cooper, parish of Colaragang, containing an area of 166 acres 2 roods ex. road. The Crown Lands within the following boundaries of portions 16 and 54. Plans C. 4 and 1,230-1,804.
[Ms. 1923-2,848]

[6577] Sydney, 20th April, 1923.

RESERVES FROM SALE AND LEASE GENERALLY.

IT is hereby notified that, in pursuance of the provisions of the 28th and 29th sections of the Crown Lands Consolidation Act, 1913, the Crown Lands hereunder described shall be reserved from sale for the public purposes hereinafter respectively specified, and reserved and exempted from lease generally, and they are reserved and exempted accordingly.

W. E. WEARNE, Minister for Lands.

EASTERN DIVISION.

For Temporary Common at Watson's Creek.

Land District of Armidale, and Cockburn Shire.

No. 56,116 from sale (56,117 from lease generally). County of Inglis, parish of Haning, containing an area of about 1,830 acres. The Crown Lands bounded by portions 101, 126, and 6; by the south-eastern boundary of portion 121, and its prolongation north-easterly; by the north-eastern boundary of portion 124, and its prolongation north-westerly to a point about 7 chains north-westerly from the north-eastern corner of that portion; thence by a line east to Travelling Stock Reserve No. 56,017; thence by that reserve and portions 103, 87, 60, and 129 to a point distant about 6 chains south from the north-western corner of the lastmentioned portion; thence by a line west to the range forming the boundary between the Land Districts of Armidale and Tamworth; and by that range generally northerly to portion 101 aforesaid;—exclusive of portion 102.

Note.—Reserve 34,722 from sale for mining purposes is not affected by this notification.
[Ms. 1923-2,370]

CENTRAL DIVISION.

For Travelling Stock and Camping.

Land District of Urana, and Jerilderie Shire.

Within Kulki preferential occupation license No. 431A.

No. 56,123 from sale (56,124 from lease generally). County of Urana, parishes of Waloona and Goolgumbla, containing an area of 428¼ acres. The Crown Lands within the boundaries of portion 84, parish of Waloona, and portion 153, parish of Goolgumbla. Plan U. 1,000-1,881 R.
[Ms. 1923-2,569]

[6578] Sydney, 20th April, 1923.

MODIFICATION OF NOTIFICATION OF CROWN-LEASE AREA No. 3,623, LAND DISTRICT OF BATHURST.

IT is hereby notified, for public information, that, in pursuance of the provisions of section 86 of the Crown Lands Consolidation Act, 1913, Crown-lease Area 3,623, notified 8th October, 1920, parish of Yetholme, county of Roxburgh, is hereby modified, by reducing the area of portion 223 to 350½ acres, the capital value to £262 17s. 6d., and the rental value to £3 5s. 9d. The survey fee will now be £12.
[Ms. Ls. 1923-1,740]

W. E. WEARNE, Minister for Lands.

[6579] Sydney, 20th April, 1923.

ALTERATION OF LAND DISTRICT BOUNDARIES.

IT is hereby notified that, in pursuance of the provisions of section 8 of the Crown Lands Consolidation Act of 1913, the land hereunder described, partly within the Land Districts of Tumut and Gundagai, Land Board District of Wagga Wagga, shall be and is hereby declared to be wholly within the Land District of Gundagai, Land Board District of Wagga Wagga.

County of Buccleuch, parish of Bungongo, portion 131, of 800 acres,—as shown on plan B. 2,695-1,713.
[Sales 1923-8,034]

W. E. WEARNE, Minister for Lands.

[6584] Sydney, 20th April, 1923.

ERRATUM.

IN Gazette of 23rd March, 1923, folio 1636, to the notification placing T.S.R. 9,868, parish Troubalgie, county Ashburnham, under P.P. Board control, in remarks column add "the part west of portion 94" and delete the words "in two parts."

W. E. WEARNE, Minister for Lands.

Private Advertisements.

Clearing Office (Enemy Debts)
and Public Trustee's Office,
Victoria Barracks, St. Kilda road,
Melbourne, 11th April, 1923.

PUBLIC NOTICE.

IN connection with the lodgment of claims arising out of the Treaties of Peace with Germany, Austria, Hungary, and Bulgaria, it is hereby notified, for general information, that claims in respect of the matters referred to hereunder will be received by me and considered, provided they are lodged on or before Thursday, the 31st day of May, 1923.

2. The matter in respect of which claims may be lodged are:—

(a) Compensation from the ex-Enemy Governments mentioned in respect of damage or injury inflicted upon property, rights or interests, including any company or association in which the claimants are interested, in the territory of the former German, Austrian, Hungarian, or Bulgarian Powers by the application of exceptional war measures, or measures of transfer affecting ownership;

(b) restoration or compensation in respect of rights which have been affected by measures of execution taken in the territory of the former German, Austrian, Hungarian, or Bulgarian Powers to the prejudice of the claimant;

(c) cases in which a competent Court has given or gives a decision relating to property, rights and interests; contracts, prescriptions, judgments; and industrial property, and such decision is inconsistent with the provisions of the relative Treaty;

(d) proceeds of liquidation by the German, Austrian, Hungarian, or Bulgarian Government during the war, of property, rights and interests in Germany, Austria, Hungary, or Bulgaria respectively;

(e) cash assets held in:—

(i) Germany on 10th January, 1920;
(ii) Austria on 16th July, 1920;
(iii) Hungary on 26th July, 1921;
(iv) Bulgaria on 9th August, 1920;

(f) debts owing as at the respective dates mentioned in clause (e) by German, Austrian, Hungarian, and Bulgarian nationals respectively;

(g) acts committed by the German or Austro-Hungarian Governments since the 31st July, 1914, and 28th July, 1914, respectively, and before the 4th August, 1914; and by the Bulgarian Government since the 11th October, 1915, and before the 15th October, 1915.

3. It is also pointed out that the period for the receipt of claims, which must be settled through the Clearing Office, has expired, and, therefore, no new claims whatever may be accepted if they concern matters which must be so dealt with. Any claimant whose claim has been rejected in the past, or who has not yet received satisfaction in respect of a claim already lodged, is, however, at liberty to bring the matter under the notice of the Controller of the Clearing Office (Enemy Debts), whereupon it will receive consideration with a view to ascertaining what steps may be taken to have the matter reopened, or to expedite settlement as far as lies in the power of the Controller.

4. Should there be any other matters in respect of which members of the public may consider they are entitled to lodge claims against the Governments of any of the ex-Enemy Powers or their nationals, full details should be communicated to the Public Trustee or to the Collector of Customs at any of the capital cities excepting Melbourne, if possible immediately, and in any case on or before Thursday, the 31st May, 1923.

5. It cannot be too strongly emphasized that there will be no alternative to excluding from any payments which it may be decided to make in the future, in respect of the matters herein referred to, those claimants who have not lodged their claims on or before Thursday, the 31st May, 1923.

6. Inquiry may be made either personally or by letter of—

The Public Trustee and Controller of the Clearing Office (Enemy Debts), Victoria Barracks, St. Kilda road, Melbourne;

The Collector of Customs, Sydney, New South Wales;

The Collector of Customs, Brisbane, Queensland;

The Collector of Customs, Port Adelaide, South Australia;

The Collector of Customs, Fremantle, Western Australia;

The Collector of Customs, Hobart, Tasmania;

and all inquiries should be made immediately.

R. McK. OAKLEY,
Public Trustee.

4046 £2 10s.

REAL PROPERTY ACT.

Intended Issue of Provisional Certificates of Title.

Vol. 3293, Fol. 63. Registered proprietor: Stephen Gill. Land: Being lot 15 in d.p. 10,299, in Ralston-street, Lane Cove.

Vol. 2835. Fol. 116. Registered proprietor: Robert John Patterson. Land: 2 r., being lot 1 in d.p. 8,919, in Grafton-road, Glen Innes.

I HEREBY notify my intention to issue provisional Certificates of Title for the lands above described after the expiration of twenty-one days from the date hereof.

Further particulars may be obtained at the Land Titles Office, Sydney.

W. G. H-WILLIAMS.
Registrar-General.

20th April, 1923.
4005 10s.

NOTICE is hereby given that the partnership heretofore subsisting between us, the undersigned, Henry Albert Scutts, senior, Henry Albert Scutts, junior, and George McDonald Stewart, in the business of bottle merchants and dealers, carried on by us at Leichhardt, under the style of "H. A. Scutts & Co.," has been dissolved by mutual consent as and from the first day of April, one thousand nine hundred and twenty-three, and the business will henceforth be carried on by the said Henry Albert Scutts, senior, who will pay and discharge all debts and liabilities, and receive all moneys payable to the said late firm.

Dated this twelfth day of April, one thousand nine hundred and twenty-three.

H. A. SCUTTS, Junior.
H. A. SCUTTS, Senior.
G. McD. STEWART.

Witness,—H. L. Primrose,
Solicitor, Sydney.

3955 10s.

NOTICE OF DISSOLUTION OF PARTNERSHIP.

NOTICE is hereby given that the partnership heretofore subsisting between Richard Phillips, Arthur Lace, and William Henry Line, carrying on business as carriers, at Lakemba, under the style or firm of "Lakemba Carrying Company," has been dissolved as from the twenty-second day of February, 1923, so far as concerns the said William Henry Line, who retires from the said firm. All debts due and owing by the said late firm will be received and paid respectively by the said Richard Phillips and Arthur Lace, who will continue to carry on the said business in partnership under the same firm name.

Dated the ninth day of April, 1923.

RICHARD PHILLIPS.

Witness to the signature of Richard Phillips,—
E. K. Bayliss, J.P.

ARTHUR LACE.

Witness to the signature of Arthur Lace,—
R. C. Byrne, J.P.

3957 10s.

NOTICE OF DISSOLUTION.

NOTICE is hereby given that the partnership heretofore subsisting between William Mason Cox, Samuel Nelson Lees, and Ethel Maude Cox, carrying on business as silversmiths and jewellers at 157-158 The Strand, George-street, Sydney, under the style or firm of Cox and Lees has been dissolved by mutual consent, as from the ninth day of April, 1923. All debts due and owing by the said firm will be paid and satisfied by the said William Mason Cox, at the above address.

Dated this 12th day of April, 1923.

WILLIAM MASON COX.
SAMUEL NELSON LEES.
ETHEL MAUDE COX.

Witness to all signatures,—
NORMAN COOKE,
Justice of the Peace for New South Wales.

3963 9s.

TAKE NOTICE that the partnership existing between the undersigned trading under the style or firm of G. R. Barton & Son, General Storekeepers, Doyle-street and River-road, Revesby, has been dissolved by mutual agreement as from the eleventh day of April, one thousand nine hundred and twenty-three. George Francis Wood will continue to carry on the said business and receive all accounts and pay all liabilities.

Dated this 16th day of April, one thousand nine hundred and twenty-three.

G. R. BARTON.
G. F. WOOD.

Witness,—
C. MARMADUKE DEANE.
Solr., Sydney.

3986 7s.

NOTICE is hereby given that the partnership hitherto existing between William Oxby and Sidney George Oxby, under the firm name of "Walker & Oxby," of 153 Sussex-street, Sydney, produce merchants, has been dissolved as from the 31st January, 1923. All debts due to and owing by the said firm will be received and paid by William Oxby, who will continue to carry on the said business under the name of "Walker & Oxby" at the above address.

Dated this 3rd day of April, 1923.

S. G. OXBY.

Witness to the signature of Sidney George Oxby,—
NORMAN BEDE RYDGE.

WM. OXBY.

Witness to the signature of William Oxby,—
W. G. FORSYTH,
Solicitor, Sydney.

3999 7s.

NOTICE is hereby given that the partnership hitherto subsisting between us, the undersigned, Elizabeth Chisholm Thomson and Hester Louise Mars Morton, carrying on business as Masseuses and Physical Culture Experts, at 183 Macquarie-street, Sydney, under the style or firm of Thomson and Morton, has been dissolved by mutual consent as from the 31st day of March, 1923.

Dated the tenth day of April, 1923.

E. CHISHOLM THOMSON.
H. MARS MORTON.

Witness to both signatures,—
H. McD. SCOTT,
Articled Clerk, Sydney.

4006 7s.

NOTICE OF DISSOLUTION OF PARTNERSHIP.

NOTICE is hereby given that the firm or partnership heretofore carried on at Dubbo-street, Warren, under the style of "Todhunter & Coleman," by Sydney Macquarie Todhunter and Edward Pierre Coleman, as produce merchants, forwarding agents, and general carriers, has been dissolved as and from the first day of April instant, and that the business will in future be carried on by the said Sydney Macquarie Todhunter only, who will receive all moneys due to the said firm and discharge all the liabilities of the said business existing at the date of dissolution.

Dated at Warren, this thirteenth day of April, one thousand nine hundred and twenty-three.

SYDNEY M. TODHUNTER.
E. P. COLEMAN.

Witness—
H. W. LOVETT,
Solicitor, Warren.

4037 12s. 6d.

NOTICE is hereby given that the partnership hitherto existing between the undersigned, carrying on business as Euemark and Burton, at 124 George-street, Sydney, has been dissolved as from 31st December, 1922, on which date Harry Marriott Burton retired from the said partnership and J. H. Euemark continued the same, and also will pay and discharge all liabilities thereof.

JOHN H. S. EUEMARK.
HARRY M. BURTON.

Witness,—
GRAHAM H. KENTWELL.

4040 7s. 6d.

NOTICE OF DISSOLUTION OF PARTNERSHIP.

NOTICE is hereby given that the partnership heretofore subsisting between us, the undersigned, carrying on business as storekeepers, at Burren Junction, under the style of Kennedy and Brumby, has been dissolved by mutual consent. All debts due to and owing by the said late firm will be received and paid by Charles Edward Brumby, who will continue to carry on the business under the style of Brumby and Company.

Dated this 26th day of March, A.D. 1923.

P. W. KENNEDY.

Witness,—WALTER R. HOLCOMBE, J.P.

C. E. BRUMBY.

Witness,—H. C. B. THOMSON, J.P.

4042 6s.

IN THE MATTER OF THE COMPANIES ACT, 1899, No. 40, AND IN THE MATTER OF CAMERON AND McFADYEN LIMITED (OLD COMPANY).

NOTICE is hereby given that a General Meeting of the shareholders of the abovenamed Company will be held at the registered office of the Company, 143 Sussex-street, Sydney, on Tuesday, the 15th day of May, 1923, at 3 o'clock in the afternoon for the purpose of having the account of the Liquidator, showing the manner in which the winding-up has been conducted, and the property of the Company disposed of, laid before such meeting, and of hearing any explanation that may be given by the Liquidator, and also of determining by Extraordinary Resolution the manner in which the books, accounts, and documents of the Company, and of the Liquidator thereof shall be disposed of.

Dated at Sydney, this 13th day of April, 1923.

R. R. ROBINSON,
Liquidator.

3956 10s.

C. R. BALDWIN LIMITED.

NOTICE is hereby given, in pursuance of section 141 of the Companies Act, 1899, that a General Meeting of the members of the abovenamed Company will be held at Room 16, 4th Floor, 39 Hunter-street, Sydney, on Tuesday, twenty-ninth day of May, 1923, at four o'clock in the afternoon, for the purpose of having an account laid before them showing the manner in which the winding-up has been conducted and the property of the Company disposed of, and of hearing any explanation that may be given by the Liquidator, and also of determining by Extraordinary Resolution the manner in which the books, accounts and documents of the Company and of the Liquidator thereof shall be disposed of.

Dated the sixteenth day of April, 1923.

ALEX. JOBSON,
Liquidator.

3979 8s.

IN THE MATTER OF THE COMPANIES ACT, 1899-1918, AND IN THE MATTER OF THE NIMBIN CO-OPERATIVE DAIRY AND CARRYING COMPANY LIMITED (IN LIQUIDATION).

NOTICE is hereby given, pursuant to section 141 of the Companies Act, 1899, that a General Meeting of the members of the abovenamed Company will be held in the School of Arts Hall, Nimbin, on Wednesday, the twenty-third day of May, 1923, at 11 o'clock a.m., for the purpose of placing an account before the meeting showing the manner in which the winding-up has been conducted, and the property of the Company disposed of, and of hearing any explanation which may be given by the Liquidators, and also of determining, by Extraordinary Resolution, the manner in which the books, accounts, and documents of the Company and of the Liquidators thereof shall be disposed of.

Dated the twelfth day of April, 1923.

B. R. SOUTHWELL,
W. P. LAWLOR,
Liquidators, Nimbin.

3969 11s.

IN THE MATTER OF THE COMPANIES ACT, 1899, AND OF RIDER ERICSSON ENGINE COMPANY LIMITED.

NOTICE is hereby given that a General Meeting of the abovenamed Company will be held at 114 Hunter-street, Sydney, on Friday, 18th May, 1923, at 11.30 a.m., for the purpose of having the accounts of the Liquidator, showing the manner in which the winding-up has been conducted and the property of the Company disposed of, laid before such meeting, and of hearing any explanation that may be given by the Liquidator; and also determining, by Extraordinary Resolution, the manner in which the books, accounts, and documents of the Company and of the Liquidator thereof shall be disposed of.

Dated this 16th day of April, 1923.

GEORGE P. LOCK,
Liquidator,

3978 9s.

ALLERDINGS LIMITED.

Extraordinary Resolution.

Passed, 16th April, 1923.

AT an Extraordinary General Meeting of Allerdings Limited, held at the Registered Office of the Company, 24 Hunter-street, Sydney, on Monday, the sixteenth day of April, 1923, the following Extraordinary Resolution was duly carried:—

(a) That it has been proved to the satisfaction of this Company that the Company cannot, by reason of its liabilities, continue its business, and that it is advisable to wind up the same, and accordingly that the Company be wound up voluntarily under the provisions of the Companies Act, 1899.

(b) That Mr. Frederick Allerding of Sydney be and is hereby appointed Liquidator for the purpose of such winding-up, at a remuneration at the rate of two and a half per centum on the amount of realisation.

FREDERICK ALLERDING,
Chairman of Meeting.

Dated at Sydney, 16th April, 1923.

3980 10s.

WILDE'S MEADOW AND YARRUNGA DAIRY COMPANY LTD.

Special Resolution.

Passed 24th February, 1923; confirmed 15th March, 1923.

AT an Extraordinary General Meeting of the shareholders of the Wilde's Meadow and Yarrunga Dairy Company Ltd., duly convened and held on the twenty-fourth day of February, 1923, the subjoined Special Resolution was duly passed; and at a subsequent Extraordinary General Meeting of the shareholders of the said Company, also duly convened and held on the fifteenth day of March, 1923, the subjoined Special Resolution was duly confirmed:—

Resolution.

That in view of the fact that a large central and modern factory having been established at Moss Vale, which serves the requirements of the whole district, this meeting of shareholders is of opinion that the Company be wound up voluntarily, and that William Thomas Shuback, of Avoca, be and is hereby appointed Liquidator for such winding-up.

R. W. MOSES,
Chairman of Confirmatory Meeting.

W. SHUBACK,
Secretary to Company.

Dated at Wilde's Meadow, this twentieth day of March, 1923.

4008 12s.

METALACE LIMITED.

(In Liquidation.)

NOTICE is hereby given, in pursuance of section 141 of the Companies Act, 1899, that a General Meeting of the members of the abovenamed Company will be held at the Company's registered office No. 273 George-street, Sydney, on Wednesday, the twenty-third day of May, 1923, at 12 o'clock noon, for the purpose of having an account laid before them showing the manner in which the winding-up has been conducted and the property of the Company disposed of, and of hearing any explanation that may be given by the Liquidator, and also of determining by Extraordinary Resolution the manner in which the books, accounts, and documents of the Company and the Liquidator thereof shall be disposed of.

Dated this seventeenth day of April, 1923.

J. SAMUEL,
Liquidator,
273 George-street, Sydney.

3985 10s.

GEORGE HUDSON AND SON LIMITED.

(In Liquidation.)

NOTICE is hereby given, in pursuance of section 141 of the Companies Act, 1899, that a General Meeting of the Members of the abovenamed Company will be held at the Company's Registered Office, Bridge-road, Glebe, on Wednesday, the twenty-third day of May, 1923, at 10 o'clock in the forenoon, for the purpose of having an account laid before them showing the manner in which the winding-up has been conducted and the property of the Company disposed of, and of hearing any explanation that may be given by the Liquidator, and also of determining by Extraordinary Resolution the manner in which the books, accounts, and documents of the Company and of the Liquidator thereof shall be disposed of.

Dated this eigthteenth day of April, 1923.

SIDNEY S. HUDSON,
Liquidator, Bridge-road, Glebe.

4017 10s.

PENROL (AUST.) LIMITED. (In Liquidation.)

NOTICE is hereby given to the shareholders of the above Company that a General Meeting will be held at 157 Phillip-street, Sydney, on Monday, 21st May, 1923, 11 a.m.

Business:—To hear and confirm the Liquidator's report on the Company's affairs which have now been completely wound up.

WILLIAM E. HACK,
Liquidator.

17th April, 1923.

3987 5s.

MUNICIPALITY OF GRETA.

NOTICE is hereby given that Henry Elliott, Town Clerk, has been appointed Inspector of Slaughter Yards, Inspector under Noxious Trades Act, and Inspector of Dairies, to the Municipality, vice Sergeant H. S. Turner, resigned.

THOMAS WALTON,
Mayor.

3959 5s.

AVISFORD COMMON.

NOTICE.—A Meeting of the Commoners of the Avisford Common, will be held at Avisford, Saturday, 21st April, 1923, to elect Trustees.

SLOPER POTTS,
Secretary.

3992 1s.

URANA PASTURES PROTECTION BOARD.

Specifications of Rabbit-proof Fencing.

Pastures Protection District of Urana.

IT is hereby notified that the following is the Specifications for Rabbit-proof Fencing for the Pastures Protection District of Urana:—

1. The posts shall be thoroughly substantial and of durable material, not less than 3 ft. 7 in. out of ground, and to average not less than 8 x 4 in diameter, and must be firmly set in the ground to a depth of not less than 20 inches, and not more than 12 ft. apart. Strainers to be not less than 12 inches in diameter, and sunk to a depth of not less than 3 feet in the ground, and not more than 10 chains apart; or when droppers are used, the posts shall be not less than 3 ft. 7 in., and to average not less than 8 x 4 in diameter, and set not less than 2 feet in the ground, and to be not more than 33 ft. apart, with not less than three droppers between each post. Strainers to be not less than 12 inches in diameter, sunk to a depth of not less than 3 ft. in the ground, and not more than 4 chains apart.

2. The wire netting must be at least thirty-six (36) inches wide, not less than 18-gauge, with a mesh not wider than one and a half (1½) inches, and shall be securely fastened to the posts and wires with staples and binding wire as may be necessary, and shall be sunk to a depth of not less than six inches in the ground, with a slight sweep or bend to the outer.

3. The fence and netting shall be sufficiently rigid to stand all ordinary wear and tear, and shall be fitted with not less than three No. 8 plain wires and one barbed wire on top.

4. All fences, gateways, or gates shall be such as are, in the opinion of the Board, thoroughly rabbit-proof.

W. WEEDON,
Chairman, Pastures Protection Board,
District of Urana.

Urana, 12th April, 1923.

4038 19s.

CANONBAR PASTURES PROTECTION BOARD.

STATEMENT of RECEIPTS and PAYMENTS for the Year ended 31st December, 1922.

GENERAL ACCOUNT.

Receipts.	£	s.	d.	£	s.	d.
To Balance, 1st January, 1922—						
Cash at bank	407	12	4			
Cash in hand	33	6	11			
				440	19	3
Revenue receipts—						
Current rates	1,051	3	9			
Fines and penalties	15	14	6			
Netting deposits	3	0	0			
Brands and marks	16	16	6			
Exchange received	2	5	5			
Gazette fees	2	19	0			
Accident pay	12	0	0			
				1,103	19	2
Other receipts—						
Due to Bogan Shire	0	11	6			
Arrears of rates	59	13	11			
				60	5	5
				£1,605	3	10

Payments.	£	s.	d	£	s.	d.
By Revenue payments—						
Motor expenses	29	12	4			
Travelling expenses	12	12	0			
Gazette fees	2	1	0			
Stamps...	26	17	6			
Directors' fees...	37	1	0			
Chairman's fees	7	7	0			
Search fees	2	8	6			
Office rent	32	10	0			
Law costs	1	14	0			
Election expenses	52	3	0			
Contributions to Crown ...	31	4	0			
Scalp payments	48	8	0			
Telephone	7	0	6			
Inspectors' expenses	0	15	0			
Printing and advertising ...	45	6	7			
Audit fee	6	6	0			
Expenses—conference ...	10	0	0			
Fidelity bond	0	9	6			
Accident pay	9	19	10			
Sundries	9	5	9			
Bank charges and exchange ...	3	14	0			
Salaries—						
Stock Inspector	503	3	0			
Rabbit Inspector	251	0	0			
Secretary	100	0	0			
Solicitor's retainer	25	0	0			
Total revenue payments ...				1,275	18	6
Other payments—						
Book case	9	0	0			
Inspectors' instruments ...	5	5	0			
				14	5	0
Cash—At bank, general account	274	18	8			
At bank, scalp advance account	20	0	0			
In hand	20	1	8			
				315	0	4
				£1,605	3	10

We hereby certify that we have examined the books and accounts of the Canonbar P. P. Board Reserves Improvement Fund, and the above statement is a true record from same.

Allen and Allen,
Public Accountants and Auditors,
88 Pitt-street, Sydney.

24th February, 1923.
3975

£2 7s.

CANONBAR PASTURES PROTECTION BOARD.

RESERVES IMPROVEMENT FUND.

STATEMENT of RECEIPTS and PAYMENTS 1st January, 1922, to 31st December, 1922.

Receipts.	£	s.	d.	£	s.	d.
Cash at Government Savings Bank				450	0	0
Canonbar P. P. Board	1,147	12	9			
Less refunds	12	10	0			
				1,135	2	9
Other P. P. Boards...	437	14	6			
Less commission (contra)	11	1	8			
				426	12	10
Exchange received				0	4	6
A. B. C. Bank overdrawn, 31/12/22				242	19	1
				£2,254	19	2

Payments.	£	s.	d.	£	s.	d.
A. B. C. Bank, overdrawn 1/1/22	59	9	3			
Cash in hand	0	10	1			
				59	19	4
Payments to other P. P. Boards ...	426	1	0			
Salary—Inspector	62	14	0			
Salary—Secretary	40	15	0			
Printing and stationery	25	3	3			
Motor car license and insurance ...	10	13	6			
Stamps	17	19	9			
Bank charges and exchange ...	9	9	9			
Audit fees	5	5	0			
Sundry expenses	2	8	5			
Destruction of noxious animals, &c.	22	19	0			
Destruction of noxious weeds ...	0	10	0			
				623	18	8
Commission paid to Permit Inspector	24	17	8			
Less received other Boards (contra)	11	1	8			
				13	16	0
Purchase of plant	29	13	6			
Purchase of motor car	298	16	6			
				323	10	0
Cash at Government Savings Bank	1,200	0	0			
Cash in hand	28	15	2			
				1,228	15	2
				£2,254	19	2

We hereby certify that we have examined the books and accounts of the Canonbar P. P. Board Reserves Improvement Fund, and the above statement is a true record from same.

Allen and Allen,
Public Accountants and Auditors,
88 Pitt-street, Sydney.

24th February, 1923.
3976

£2 4s.

STATEMENT of RECEIPTS and EXPENDITURE of the BERRIMA PASTURES PROTECTION BOARD at MOSS VALE, for the Year ending 31st December, 1922.

GENERAL ACCOUNT.

Receipts.	£ s. d.	£ s. d.
To Amount of balance at Commercial Bank on 31st December, 1921 (less unpresented cheques, 13s. 6d.) ...	.....	21 4 11
Amount of deposit at Government Savings Bank on 31st December, 1922	.....	158 14 9
Arrears of assessment, 1921, received	.....	0 17 9
Assessment levied on for year 1922—		
24,565 large stock, at 3d. per head	307 1 3	
58,298 sheep, at ¼d. per head	121 10 0	
Partly stocked land at appraised value	15 10 8	
Total assessment levied ...	444 1 11	
Less deductions for rabbit-proof fence ... £ 13 s. 6 d. 11		
Rates abandoned ... 1 7 6		
Arrears owing ... 1 15 10		427 13 6
Reserves Improvement Fund moneys bank erroneously credited ...	.....	0 19 5
Assessments overpaid	.....	0 7 3
Fees for sheep brands, marks, and transfers	2 18 6	
Less cost of Gazette notice...	0 2 1	
		2 16 5
Bong Bong Picnic Race Club		1 0 0
Costs allowed by Court...		9 18 2
Fixed or other deposit withdrawn and placed to credit of current a/c		350 0 0
Receipt book, Kiama Board		0 8 9
Reserves Improvement Fund		3 12 0
Refund insurance premium on wire-netting ...		2 1 10
Other receipts in detail—		
Kiama prop. of S.P. I. travelling expenses and office expenses...		48 1 7
Picton prop. of S.P. I. travelling expenses and office expenses...		29 9 2
Unpresented cheques...		8 14 6
Debit bank balance, Commercial Bank ...		61 17 9
		£1,127 17 9

Expenditure.	£ s. d.	£ s. d.
By Certificates issued and paid for skins and scalps—		
500 wombats, at 2s. 6d. per scalp	62 10 0	
83 crows, at 1s. per scalp ...	4 3 0	
51 eagles, at 2s. 6d. per scalp	6 7 6	
		73 0 6
Election expenses		4 4 0
Directors' travelling expenses		48 16 0
Salaries—Inspector of Stock		214 8 8
Stock Inspector, travelling expenses		93 16 3
Secretary		89 9 9
Postage and telegrams...		28 0 0
Telephone		10 2 9
Printing...		27 10 2
Advertising		17 18 9
Stationery		41 5 5
Rent and lighting		88 0 0
Contribution P. P. Board Council of advice...		5 5 0
Contribution (sec. 26 P. P. Act) 3 per cent. on £397, revenue		11 18 9
Letter-boxes		2 0 0
Stamp duty		0 0 1
Auditing		3 3 0
Exchange		1 12 0
Bank fee		0 10 0
Fixed or other deposit withdrawn and placed to credit of current account		200 0 0
Insurance premium paid on furniture ...		0 7 1
Other expenditure in detail—		
Interest		0 3 0
Stamps, Stock Inspector		2 0 0
Temporary clerical salaries...		3 0 0
Cheque-book...		1 13 4
Government Savings Bank		158 14 9
Cash in hand—unbanked rates		0 18 6
		£1,127 17 9

Dated at Moss Vale, this 19th day of March, 1923.

J. D. WOOD, Chairman.
T. H. INGRAM, Secretary.

We certify that all the books and vouchers in the possession of the Board have been duly audited by us, and found to be correct.

A. Galloway Miller, H. F. McCarthy, } Auditors.

3713 £3 5s.

STATEMENT of RECEIPTS and EXPENDITURE, RESERVES IMPROVEMENT FUND, BERRIMA PASTURES PROTECTION BOARD, MOSS VALE.

Receipts.	£ s. d.
To Balance brought forward	28 16 3
Permits issued	22 19 2
Refunds from other Boards	15 2 3
	£61 17 8

Expenditure.	£ s. d.
By Refunds to other Boards	28 3 5
Bank fees	0 10 0
Salary prop. to Secretary	3 15 0
Refund to gen. a/c maps...	3 12 0
Exchanges	0 5 0
Deposits wrongly credited to gen. a/c 10-7-22	0 19 5
Stamps	1 10 0
Commission and cheque-book	0 11 2
Balance	22 11 8
	£61 17 8

Petty Cash and Postages.

	£ s. d.
To Cheque	1 10 0
	£1 10 0

	£ s. d.
By Postage and duty stamps	0 9 0
Balance	1 1 0
	£1 10 0

Dated at Moss Vale, this 19th day of March, 1923.

J. D. WOOD, Chairman.
T. H. INGRAM, Secretary.

We certify that the books and vouchers in the possession of the Board have been duly audited and found to be correct.

A. Galloway Miller, H. F. McCarthy, } Auditors.

3714 £1 15s.

STATEMENT of RECEIPTS and EXPENDITURE of the PASTURES PROTECTION BOARD at GRAFTON for the Year ending 31st December, 1922.

GENERAL ACCOUNT.

Receipts.	£	s.	d.
To Amount of balance on 31st December, 1921 ...	802	3	8
Cash in hand on 31st December, 1921 ...	19	8	9
Amount of deposit on 31st December (War Loan Bonds, 5 per cent., 1923)	500	0	0
Arrears of assessment £421 18 6			
Assessment levied on for year—			
Large stock, at 2d. per head ... 1,630 12 4			
Sheep, at ¼d. per head ... 5 11 10			
Total assessment levied ... 2,058 2 8			
Less arrears owing 31st December, 1922 ... 361 14 9			
1,696 7 11			
Assessments overpaid 6 19 9			
Less amounts refunded 5 3 4			
1 16 5			
Travelling charges, fines (net), penalties, and appeal fees	2	6	1
Costs allowed by Court	144	9	8
Hire of poison cart	3	2	0
Exchange added to cheques	7	12	4
Other receipts in detail—			
Interest (War Loan)...	25	0	0
Estate T. Ferguson	22	10	4
Contribution from Reserves Improvement Fund	30	0	0
	£3,254	17	2

Expenditure.	£	s.	d.	£	s.	d.
By Certificates issued and paid for skins and scalps, &c.—						
132 native dogs, at 15s. per scalp	99	0	0			
312 do at 10s. per scalp	156	0	0			
24 do pups, at 5s. per scalp	6	0	0			
174 fox, at 7s. 6d. per scalp ...	65	5	0			
28 fox cubs, at 2s. 6d. per scalp	3	10	0			
				329	15	0
Election expenses				4	3	0
Directors' travelling expenses				63	18	0
Salaries—Inspector of Stock				530	12	10
Secretary				208	6	8
Postage and telegrams				89	1	10
Telephone				11	3	0
Printing				95	9	2
Advertising				30	19	6
Stationery				32	9	4
Sign-boards				14	15	0
Rent and lighting				17	16	1
Travelling expenses				117	2	6
Contribution (sec. 26 P.P. Act) 3 per cent. on £1,635, 1921 revenue, £49 0s. 11d., and arrears, 1920, £1 5s. 8d.				50	6	7
Auditing				60	0	0
Exchange				5	14	6
Bank fee				6	8	10
Sundries				20	17	3
Premium on fidelity guarantee				0	15	0
Other expenditure in detail—						
Building incinerator				3	8	0
Purchase typewriter and table				10	10	0
Legal expenses and court fees				56	3	0
Amount at fixed deposit on 31st December (War Loan Bonds, 5 per cent. 1923) ...				500	0	0
Cash in hand				0	0	6
Balance in bank	1,006	0	4			
Less unpresented cheques ...	16	10	3			
				989	10	1
Stamps on hand—Secretary ...	5	10	6			
Inspector ...	0	1	0			
				5	11	6
				3,254	17	2

WIRE-NETTING ACCOUNT.

Receipts.	£	s.	d.
To Amount received as principal	30	6	0
	£30	6	0

Expenditure.	£	s.	d.
By Minister for Lands	30	6	0
	£30	6	0

Dated at Grafton, this 20th day of March, 1923.

P. MULQUINEY, Chairman.
G. N. SMALL, Secretary.

I certify that all the books and vouchers in the possession of the Board have been duly audited by me and found to be correct.

CECIL A. HOUISON,
Auditor.

3801 £3 14s.

THE PASTURES PROTECTION BOARD, GRAFTON, BALANCE-SHEET, at 31st December, 1922.

RESERVES IMPROVEMENT FUND.

Liabilities.	£	s.	d.	£	s.	d.
The Pastures Protection Board, Grafton, General Fund				1	0	0
Surplus at 31st December, 1921 ...	179	7	10			
Deduct—						
Deficit at 31st December, 1922, as per Revenue Account	84	14	9			
				94	13	1
				£95	13	1

Assets.	£	s.	d.
Commercial Banking Company of Sydney Ltd., Grafton Branch	95	13	1
	£95	13	1

I certify that I have audited the books, accounts, and vouchers of the Reserves Improvement Fund of the Grafton Pastures Protection Board for the twelve months ended 31st December, 1922, and, in my opinion, the above balance-sheet, with the relative Revenue Account shown below, shows a true and correct view of the fund as shown by the books and the explanations given me.

CECIL A. HOUISON, Public Accountant.

Grafton, 20th March, 1923.

PASTURES PROTECTION BOARD, GRAFTON—*continued.*

REVENUE ACCOUNT for twelve months ended 31st December, 1922.

Receipts.	£	s.	d.
To Rates for travelling stock on account of Local and other Boards	241	13	7
Exchange received	0	2	6
Refunds from other Boards	36	4	4
	281	0	5
Deficit for year carried to balance-sheet	84	14	9
	£365	15	2

Expenditure.	£	s.	d.
By Travelling charges paid to other Boards	176	16	8
Exchange and bank charges	1	5	0
Goods purchased	2	10	6
Commission paid to inspectors	2	13	0
Reserve improvements, eradication of weeds and burr	152	10	0
Contribution to General Fund on account of administrative expenses	30	0	0
	£365	15	2

3 961 £2

STATEMENT of RECEIPTS and EXPENDITURE of the PASTURES PROTECTION BOARD at NARRABRI, for the Year ending 31st December, 1922.

GENERAL ACCOUNT.

Receipts.	£	s.	d.	£	s.	d.
To Amount of balance at Bank on 31st December, 1921	22	4	4			
Less unpresented cheques	13	15	0			
				8	9	4
Cash in hand on 31st December, 1922				0	2	0
Arrears of assessment, 1921, received	532	11	5			
Assessment levied on for year 1922—						
27,185 large stock, at 3d. per head	339	16	3			
404,218 sheep, at ½d. per head	842	2	5			
Fractions gained	0	5	5			
Unstocked land—						
Agricultural land, at 1 sheep to 3 acres	238	8	1			
Total assessment levied £1,953 3 7						
Less deductions						
for rabbit-proof fence £ s. d. 58 10 4						
Arrears owing... 56 6 11						
Rates written off 23 11 5						
	138	8	8			
Amount received on account of levy	1,814	14	11			
Assessments overpaid	0	8	5			
	1,815	3	4			
Less amount of cheque returned unpaid (Goulters)	1	11	0			
				1,813	12	4
Fees for sheep boards, marks, and transfers				10	2	6
Costs allowed by Court				13	14	6
Hire of poison cart				2	5	0
Deposits on applications for wire-netting				22	0	0
Other receipts in detail—						
Treasury refunds (wire-netting a/c)				35	5	6
Refund Cross (wire-netting)				5	16	8
Refund professional fees				2	2	0
Refund Workmen's Compensation Insurance				4	2	7
Refund Reserves Improvement Fund Loan				300	0	0
				£2,227	12	5

Expenditure.	£	s.	d.	£	s.	d.
By Certificates issued and paid for skins and scalps, &c.—	£	s.	d.			
80 native dogs, at 10s. per scalp	40	0	0			
13 native pups, at 5s. per scalp	3	5	0			
7,474 crows, at 6d. per scalp	186	17	0			
				230	2	0
Directors' travelling expenses				56	16	0
Salaries—Inspector of Stock (expenses and allowances)				585	15	9
Rabbit Inspector				300	0	0
Secretary (and allowances)				183	0	8
Postage and telegrams				28	9	2
Telephone				13	0	8
Advertising				37	15	0
Stationery				131	15	2
Rent and lighting				20	11	8
Contribution P. P. Board Council of Advice				10	10	0
Contribution (sec. 26 P.P. Act) 3 per cent. on £1,579 10s. revenue				47	8	9
Wire-netting				3	6	6
Auditing				25	4	0
Exchange				1	9	10
Bank fee				1	10	0
Premium on fidelity guarantee				1	8	0
Other expenditure in detail—						
Refund (McClintock), £1 16s.; professional fees, £2 2s.; half Government audit, £11 12s. 3d.; refund Loan Reserves Improvement Fund, £300				315	10	3
Sundries (stores, repairs, and casual labour)				57	4	6
Freight and cartage				1	17	0
Legal and witnesses' expenses				103	9	11
	£	s.	d.			
Balance in Bank	51	10	6			
Less unpresented cheque	0	7	0			
				51	3	6
Insurance—Workmen's compensation, £10 1s. 7d.; office furniture, books, &c., £3 5s. 8d.				13	7	3
Chairman (Mr. R. Shields) expenses, allowance				5	5	0
Loan, netting application (Herford)				1	5	0
Bank interest				0	6	10
				£2,227	12	5

WIRE-NETTING ACCOUNT.

Receipts.	£	s.	d.
To Credit balance on 31st December, 1921	0	1	10
Amount received as principal	78	12	2
Amount received as interest	15	12	10
Amount received as fines re wire-netting instalments	0	2	3
Stamp duty and search fees	3	6	6
	£97	15	7

Expenditure.	£	s.	d
By Minister for Lands	97	12	1
Stamp duty and draft fees	0	3	6
	£97	15	7

Dated at Narrabri, this 22nd day of March, 1923.

R. SHIELDS, Chairman.
P. H. HULBERT, Secretary.

I certify that all the books and vouchers in the possession of the Board have been duly audited by me, and found to be correct.

C. H. Wood, Auditor.

3790 £3 15s.

NARRABRI PASTURES PROTECTION BOARD, RESERVES IMPROVEMENT FUND.

BALANCE-SHEET, 1922.

Receipts.	£ s. d.	£ s. d.	£ s. d.
Balance, as per bank pass-book, 1921			423 1 5
Travelling charges collected in own district		859 9 8	
Travelling charges from other districts—			
Coonamble	4 10 2		
Sydney	0 18 9		
Moree	125 0 11		
Pilliga	27 10 0		
Walgett	308 15 0		
Glen Innes	2 9 11		
Inverell	12 3 8		
Coonabarabran ...	2 17 8		
Hay	6 0 0		
Tenterfield	23 16 6		
Tamworth	64 15 5		
Casino	3 17 6		
Warialda	230 10 8		
Armidale	2 2 8		
Singleton	0 12 7		
Denman	1 5 2		
		817 6 7	
		1,676 16 3	
General Account, refund of loan ...		300 0 0	
Refund General Account (half cost of audit)		11 12 8	
Fines and costs		2 15 0	
Exchange added		0 1 6	
			1,991 5 0
			£2,414 6 5

Expenditure.	£ s. d.	£ s. d.	£ s. d.
Travelling charges to other districts—			
Pilliga	22 17 10		
Walgett	2 6 6		
Tamworth	50 18 9		
Upper Hunter ...	2 1 0		
Denman	0 9 0		
Moree	17 17 1		
Armidale	5 19 7		
Warialda	11 11 2		
Inverell	4 7 9		
Tenterfield	0 14 3		
Casino	0 10 2		
		119 13 1	
Refund of travelling charges	25 2 8		
Commission Permit Inspectors	3 12 8		
		28 15 4	
Destroying noxious weeds	191 14 8		
Destroying noxious animals	46 12 2		
Repairing fencing	4 1 6		
		242 8 4	
Loan to General Account		300 0 0	
Audit fees		27 8 5	
Proportion of Secretary's salary ...		29 3 4	
Purchase of maps, stationery, and stamps		26 14 4	
Insurance (workmen's compensation)		1 18 5	
Sundries		3 2 8	
Exchanges		1 17 0	
			781 0 11
Balance, as per bank pass-book and cash-book...			1,633 5 6
			£2,414 6 5

Dated at Narrabri, this 22nd day of March, 1923.

R. SHIELDS, Chairman.
P. H. HULBERT, Secretary.

I certify that all the books and vouchers in the possession of the Board have been duly audited by me, and found to be correct.

C. H. Wood, Auditor.

3791 £2 10s.

SHIRE OF WARRINGAH.

Proposed Special Loan of £15,000.

IT is hereby notified that the Warringah Shire Council proposes to apply for authority to borrow the sum of £15,000, for the purpose of constructing and reconstructing roads within C Riding of the Shire. The roads proposed to be improved, and the amounts of loan money proposed to be expended upon them, are:—

Freshwater bus route (altered as proposed), via Harbord-road, Lawrence-street, Albert-street, and Evans-street to The Drive	3,720
Queenscliffe-road, from Pittwater-road to Bridge-road	1,472
Pavilion-street, from Queenscliff-road to 11 ch. E. of Bridge-road	627
Brighton-street, from Curl Curl Parade to Oliver-road	375
Harbord-road, from Brighton-street to Arthur-street	375
Wilson-street	400
Austral-avenue	380
Corrie-road	240
'Bus route from Brookvale to North Curl Curl Beach, via Winbourne-road, Abbott-road, and Pitt-road	4,500
Kenneth-road, from Condamine-street to George-street (Addiscombe-road), with bridge over Burnt Bridge Creek	1,745
Bonnie View roads, viz., Serpentine-crescent, Daisy-street, and Myrtle-street	760
Contingencies and incidentals	406
	£15,000

The interest to be paid on such loan shall not exceed six per cent. per annum, and it is proposed to arrange the loan upon terms which shall provide for the repayment of principal and payment of interest, combined, in equal yearly or half-yearly instalments extending over a period not exceeding ten years. To provide the sum necessary for such instalments it is proposed to levy a loan rate of one halfpenny (½d.) in the £ on the unimproved capital value of all ratable lands within C Riding of the Shire. The total of such unimproved capital value is, at the present time, £661,225. If it be found that such rate does not provide sufficient for the purpose, the balance will be paid from C Riding's proportion of general fund revenue. If, on the other hand, it be found that, on account of increases in the ratable value of the land, or for any other reason, the levying of a loan rate of such amount is not necessary, the Council may apply to the Minister for Local Government for permission to reduce the amount of the rate.

Specification of the proposed works, lengths of roads to be treated, and details of the proposal, may be seen at the Shire Office, Brookvale, at any time during office hours.

Within one month of the publication of this notice, any number, not less than 25 per cent. of the ratepayers of C Riding, may petition the Council to take a poll of ratepayers, either as to whether the ratepayers approve of the loan, or as to whether the loan rate shall be on the unimproved capital value or improved capital value, or on both questions.

R. G. JAMIESON,
Shire Clerk.

Shire Hall, Brookvale,
17th April, 1923.

3981 £1 15s.

GLOUCESTER SHIRE COUNCIL.

Closing of Public Pound at Bundook.

IT is hereby notified, for public information, that pursuant to resolution of the above Council, passed on the 12th day of April, 1923, the Public Pound at Bundook, in the Gloucester Shire, will be closed on and after the 12th day of May, 1923.

C. E. TONKS,
President, Gloucester Shire.

E. H. J. O'Halloran,
Shire Clerk.
Shire Office, Gloucester,
18th April, 1923.
4045 8s.

THE COUNCIL OF THE SHIRE OF UPPER HUNTER.

Public Gate.

NOTICE is hereby given that Mr. George Marshall has applied for permission to erect a Public Gate on Back Moobi road, at the boundary of his C.P. and Yarrandi T.S.R. 16A. Objections must be lodged with me in writing within twenty-eight days of publication of this notice.

W. J. MOXHAM,
Shire Clerk.

Shire Office, Scone,
12th April, 1923.
3960 7s.

In the Supreme Court of New South Wales.

PROBATE JURISDICTION.

In the matter of the estate of Matthew Beven, late of Kogarah, formerly of Hillston, in the State of New South Wales, grazier, deceased.

PURSUANT to the Wills, Probate and Administration Act, 1898, and the Testator's Family Maintenance and Guardianship of Infants Act, 1916 : Notice is hereby given that every creditor or other person having any debt or claim upon or affecting the estate of the abovenamed deceased, who died on or about the 24th day of October, 1922, and letters of administration, with the will annexed, of the estate of the abovenamed, was on the 24th day of March, 1923, granted by the Supreme Court of New South Wales, to the Public Trustee, is hereby required to send particulars in writing of their debt or claim to the said Public Trustee on or before the 21st day of May, 1923, at the expiration of which time the said Public Trustee will proceed to distribute the assets of the said deceased amongst the persons entitled thereto, having regard to the debts or claims only of which he then has notice; and notice is hereby further given that the said Public Trustee will not be liable, for the assets or any part thereof so distributed, to any person of whose debt or claim he shall not have had notice at the time of such distribution.

T. W. GARRETT,
Public Trustee.

Culwulla Chambers,
67 Castlereagh-street, Sydney.
13th April, 1923.
3982 16s.

In the Supreme Court of New South Wales.

PROBATE JURISDICTION.

In the matter of the estate of John Peter Johnson, late of Rozelle, in the State of New South Wales, retired omnibus proprietor, deceased.

PURSUANT to the Wills, Probate and Administration Act, 1898, and the Testator's Family Maintenance and Guardianship of Infants Act, 1916 : Notice is hereby given that every creditor or other person having any debt or claim upon or affecting the estate of the abovenamed deceased, who died on or about the 9th day of February, 1923, and of whose estate letters of administration, with the will annexed, were, on the 26th day of March, 1923, granted by the Supreme Court of New South Wales to the Public Trustee, is hereby required to send particulars in writing of their debt or claim to the said Public Trustee on or before the 25th day of May, 1923, at the expiration of which time the said Public Trustee will proceed to distribute the assets of the said deceased amongst the persons entitled thereto, having regard to the debts or claims only of which he then has notice; and notice is hereby further given that the said Public Trustee will not be liable, for the assets or any part thereof so distributed, to any person of whose debt or claim he shall not have had notice at the time of such distribution.

T. W. GARRETT,
Public Trustee.

Culwulla Chambers,
67 Castlereagh-street, Sydney,
14th April, 1923.
3983 16s.

In the Supreme Court of New South Wales.

PROBATE JURISDICTION.

In the matter of the estate of George McRae, late of Darlington, in the State of New South Wales, carpenter, deceased.

PURSUANT to the Wills, Probate and Administration Act, 1898, and the Testator's Family Maintenance and Guardianship of Infants Act, 1916 : Notice is hereby given that every creditor or other person having any debt or claim upon or affecting the estate of the abovenamed deceased, who died on or about the 26th day of December, 1922, and administration, with the will annexed, was, on the 9th day of March, 1923, granted by the Supreme Court of New South Wales to the Public Trustee, is hereby required to send particulars in writing of their debt or claim to the said Public Trustee on or before the 25th day of May, 1923, at the expiration of which time the said Public Trustee will proceed to distribute the assets of the said deceased amongst the persons entitled thereto, having regard to the debts or claims only of which he then has notice; and notice is hereby further given that the said Public Trustee will not be liable, for the assets or any part thereof so distributed, to any person of whose debt or claim he shall not have had notice at the time of such distribution.

T. W. GARRETT,
Public Trustee.

Culwulla Chambers,
67 Castlereagh-street, Sydney,
14th April, 1923.
3984 16s.

In the Supreme Court of New South Wales.

PROBATE JURISDICTION.

In the matter of the estate of Elizabeth Jane McEwan Ryman, late of Kurrajong-road Liverpool, in the State of New South Wales, married woman, deceased.

PURSUANT to the Wills, Probate and Administration Act, 1898, and the Testator's Family Maintenance and Guardianship of Infants Act, 1916 : Notice is hereby given that every creditor or other person having any debt or claim upon or affecting the estate of the abovenamed deceased, who died on or about the 25th day of October, 1922, and probate of whose will was on the 23rd day of January, 1923, granted by the Supreme Court of New South Wales, to the Public Trustee, is hereby required to send particulars in writing of their debt or claim to the said Public Trustee on or before the 11th day of May, 1923, at the expiration of which time the said Public Trustee will proceed to distribute the assets of the said deceased amongst the persons entitled thereto, having regard to the debts or claims only of which he then has notice; and notice is hereby further given that the said Public Trustee will not be liable, for the assets or any part thereof so distributed, to any person of whose debt or claim he shall not have had notice at the time of such distribution.

T. W. GARRETT,
Public Trustee.

Culwulla Chambers,
67 Castlereagh-street, Sydney.
19th April, 1923.
4039 18s. 6d.

In the Supreme Court of New South Wales.

PROBATE JURISDICTION.

In the matter of the estate of Dennis Madden, also known as Daniel Ryan, late of South Ashfield, in the State of New South Wales, plasterer, deceased, intestate.

PURSUANT to the Wills, Probate and Administration Act, 1898 : Notice is hereby given that every creditor or other person having any debt or claim upon or affecting the estate of Dennis Madden, also known as Daniel Ryan, the abovenamed deceased, who died on or about the 17th day of April, 1922, and administration of whose estate was, on the 25th day of October, 1922, granted by the Supreme Court of New South Wales to the Public Trustee, is hereby required to send particulars in writing of their debt or claim to the said Public Trustee on or before the 16th day of May, 1923, at the expiration of which time the said Public Trustee will proceed to distribute the assets of the said deceased amongst the persons entitled thereto, having regard to the debts or claims only of which he then has notice; and notice is hereby further given that the said Public Trustee will not be liable, for the assets or any part thereof so distributed, to any person of whose debt or claim he shall not have had notice at the time of such distribution.

T. W. GARRETT,
Public Trustee.

Culwulla Chambers,
67 Castlereagh-street, Sydney,
12th April, 1923.
3972 16s

In the Supreme Court of New South Wales.

PROBATE JURISDICTION.

In the matter of the estate of Patrick Ernest Maloney, late of Marengo, in the State of New South Wales, farmer, deceased.

PURSUANT to the Wills, Probate and Administration Act, 1898, and the Testator's Family Maintenance and Guardianship of Infants Act, 1916: Notice is hereby given that every creditor or other person having any debt or claim upon or affecting the estate of the abovenamed deceased, who died on or about the 25th day of June, 1922, and of whose estate letters of administration, with the will annexed, were, on the 5th day of October, 1922, granted by the Supreme Court of New South Wales to the Public Trustee, is hereby required to send particulars in writing of their debt or claim to the said Public Trustee, on or before the 16th day of May, 1923, at the expiration of which time the said Public Trustee will proceed to distribute the assets of the said deceased amongst the persons entitled thereto, having regard to the debts or claims only of which he then has notice; and notice is hereby further given that the said Public Trustee will not be liable, for the assets or any part thereof so distributed, to any person of whose debt or claim he shall not have had notice at the time of such distribution.

T. W. GARRETT,
Public Trustee.

Culwulla Chambers,
67 Castlereagh-street, Sydney,
12th April, 1923.

3973 16s.

In the Supreme Court of New South Wales.

PROBATE JURISDICTION.

In the matter of the will of Jacob Levy, late of Carr-street, Coogee, in the State of New South Wales, warehouseman, deceased.

PURSUANT to the Wills, Probate and Administration Act, 1898, and the Testator's Family Maintenance and Guardianship of Infants' Act, 1916: Notice is hereby given that every creditor or other person having any debt or claim upon or affecting the estate of the abovenamed deceased, who died on or about the 5th day of February, 1923, and probate of whose will was, on the 10th day of April, 1923, granted by the Supreme Court of New South Wales to the Public Trustee and Alice Levy, the executor and executrix named in the will, is hereby required to send particulars in writing of their debt or claim to the said Public Trustee on or before the 24th day of May, 1923, at the expiration of which time the said Public Trustee and Alice Levy will proceed to distribute the assets of the said deceased amongst the persons entitled thereto, having regard to the debts or claims only of which he then has notice; and notice is hereby further given that the said Public Trustee will not be liable, for the assets or any part thereof so distributed, to any person of whose debt or claim he shall not have had notice at the time of such distribution.

T. W. GARRETT,
Public Trustee.

Culwulla Chambers,
67 Castlereagh-street, Sydney,
12th April, 1923.

3974 16s.

In the Supreme Court of New South Wales.

PROBATE JURISDICTION.

In the matter of the estate of Joseph Edward Messenger, late of Turramurra, near Sydney, in the State of New South Wales, commercial traveller, deceased.

PURSUANT to the Wills, Probate and Administration Act, 1898, and the Testator's Family Maintenance and Guardianship of Infants Act, 1916: Notice is hereby given that every creditor or other person having any debt or claim upon or affecting the estate of the abovenamed deceased, who died on or about the 15th day of February, 1923, and probate of whose will and codicil was, on the 28th day of March, 1923, granted by the Supreme Court of New South Wales to the Public Trustee, is hereby required to send particulars in writing of their debt or claim to the said Public Trustee, on or before the 1st day of June, 1923, at the expiration of which time the said Public Trustee will proceed to distribute the assets of the said deceased amongst the persons entitled thereto, having regard to the debts or claims only of which he then has notice; and notice is hereby further given that the said Public Trustee will not be liable, for the assets or any part thereof so distributed, to any person of whose debt or claim he shall not have had notice at the time of such distribution.—Dated this 19th day of April, 1923.

T. W. GARRETT,
Public Trustee,
Culwulla Chambers,
67 Castlereagh-street, Sydney.

J. Stuart Thom & Co.,
Solicitors,
148 Phillip-street, Sydney.

4019 16s.

In the Supreme Court of New South Wales.

PROBATE JURISDICTION.

In the will of Duncan Cameron, late of Pampoolah, Manning River, in the State of New South Wales, retired farmer, deceased,

PURSUANT to the Wills, Probate and Administration Act, 1898, and the Testator's Family Maintenance and Guardianship of Infants Act, 1916: Notice is hereby given that all creditors and other persons having any debt or claim upon or affecting the estate of Duncan Cameron, the abovementioned deceased, who died on the 27th day of August, 1922, and probate of whose will was, on the 20th day of November, 1922, granted by the Supreme Court of New South Wales, in its Probate Jurisdiction, to Archibald Cameron, the executor in the said will named, are hereby required to send in particulars of their claims to the said Archibald Cameron on or before the 31st day of May, 1923, after the expiration of which time the said executor will proceed to distribute the assets of the said deceased amongst the persons entitled thereto, having regard to the debts and claims only of which he shall have had notice; and the said executor shall not be liable, for the assets so distributed, to any person of whose debt or claim he shall not have had notice at the time of such distribution; and all notices of such claims may be served at the office of the undersigned.—Dated this 18th day of April, 1923.

DAVID COWAN,
Proctor for the Executor,
Taree.

By his Agents,—
F. C. Petrie and Son,
375 George-street, Sydney.

4044 16s.

In the Supreme Court of New South Wales.

PROBATE JURISDICTION.

In the will of Joseph Wade, late of Fosterton, near Dungog, in the State of New South Wales, farmer, deceased, intestate.

PURSUANT to the Wills, Probate and Administration Act, 1898: Notice is hereby given that every creditor or other person having any claim against the estate of Joseph Wade, the abovenamed deceased, who died on or about the 15th day of February, 1903, and letters of administration of whose estate were, on the 13th day of March, 1903, granted by the Supreme Court of New South Wales to Christina Wade, formerly of Fosterton aforesaid, but now of Dungog aforesaid, the widow of the said deceased, is hereby required to send particulars in writing of such claim to the said Christina Wade, in care of the undersigned Messieurs Elliott and Waller, at their offices hereunder mentioned, on or before the 1st day of June, 1923, at the expiration of which time the said Christina Wade will proceed to distribute the assets of the said deceased amongst the persons entitled thereto, having regard only to the claims of which she then has notice; and notice is hereby given that the said Christina Wade will not be liable, for the assets or any part thereof so distributed, to any person of whose claim she shall not have had notice at the time of such distribution.—Dated this 20th day of April, 1923.

ELLIOTT AND WALLER,
Dowling-street, Dungog,
Proctors for the said Christina Wade.

4035 16s.

In the Supreme Court of New South Wales. (115,344)

PROBATE JURISDICTION.

In the estate of Mary Durkin, late of Warialda, in the State of New South Wales, widow, deceased, intestate.

NOTICE is hereby given that all creditors and other persons having any debt or claim upon or affecting the estate of Mary Durkin, the abovenamed deceased, who died on or about the 11th day of August, 1922, and letters of administration of whose estate was granted by the Supreme Court of New South Wales, in its Probate Jurisdiction, on the 17th day of November, 1922, to Dominick Durkin, of Fairview, near Coolatai, in the said State, grazier, a son of the said deceased, are hereby required to send in particulars of their claims to the said Dominick Durkin, or to the undersigned, Stuart Samuel Dight, proctor, on or before the 2nd day of June next, at the expiration of which time the said Dominick Durkin will proceed to distribute the assets of the said deceased among the persons entitled thereto, having regard to the debts and claims only of which he shall then have had notice; and the said Dominick Durkin will not be liable, for the assets so distributed, to any person of whose debt or claim he shall not have had notice at the time of such distribution.—Dated this 16th day of April, 1923.

STUART SAMUEL DIGHT,
Proctor for the said Dominick Durkin,
Warialda.

3997 16s.

In the Supreme Court of New South Wales. (114,371)

PROBATE JURISDICTION.

In the will of John Cowell, late of Narromine, in the State of New South Wales, gentleman, deceased.

PURSUANT to the Wills, Probate and Administration Act, 1898, and the Testator's Family Maintenance and Guardianship of Infants Act, 1916: Notice is hereby given that all creditors and other persons having any claims, debts, or demands of what kind soever upon or affecting the estate of the abovenamed deceased, who died on or about the 28th day of May, 1922, and probate of whose will was granted by the Supreme Court of New South Wales, in its Probate Jurisdiction, on the 14th day of September, 1922, to Florence Ann Elizabeth Cowell, the sole executrix in the said will named, are hereby required to send particulars of such claims, debts, and demands to the said executrix, or to the undersigned, on or before the 2nd day of June, 1923, at the end of which time the said executrix will proceed to distribute the assets of the said deceased amongst the persons entitled thereto, having regard to the claims, debts, and demands only of which she shall have had notice; and the said executrix will not be liable, for the assets so distributed, to any person of whose claim, debt, or demand she shall not have had notice at the time of such distribution.—Dated at Dubbo, this 16th day of April, 1923.

BOOTH AND NELSON,
Proctors for the Executrix,
Dubbo.

3788 16s.

In the Supreme Court of New South Wales. (112,275)

PROBATE JURISDICTION.

In the estate of Harriet Ann Dixie, late of North Sydney, in the State of New South Wales, spinster, deceased, intestate.

PURSUANT to the Wills, Probate and Administration Act, 1898, and the Testator's Family Maintenance and Guardianship of Infants Act, 1916: Notice is hereby given that every creditor or other person having any debt or claim upon or affecting the estate of the abovenamed deceased, who died on or about the 18th day of December, 1921, and of whose estate letters of administration were, on the 10th day of May, 1922, granted by the Supreme Court of New South Wales to Clementina Julia Dixie, is hereby required to send particulars in writing of their debt or claim to the said Clementina Julia Dixie, the administratrix of the said estate, on or before the 30th day of May next, at the expiration of which time the said administratrix will proceed to distribute the assets of the said deceased amongst the persons entitled thereto, having regard to the debts, claims, and demands only of which she shall then have had notice; and the said administratrix will not be liable, for the assets so distributed, to any person of whose debt, claim or demand she shall not have had notice at the time of such distribution.—Dated this 17th day of April, A.D. 1923.

GEORGE BOURNE,
Proctor for Administratrix,
91 Elizabeth-street, Sydney.

3990 16s.

In the Supreme Court of New South Wales.

PROBATE JURISDICTION.

In the will of William Thomson Mill, late of Sunnyside, near Gulargambone, in the State of New South Wales, grazier, deceased.

PURSUANT to the Wills, Probate and Administration Act, 1898, and the Testator's Family Maintenance and Guardianship of Infants Act, 1916: Notice is hereby given that all creditors and other persons having any claims upon, or being otherwise interested in, the estate of the abovenamed deceased, who died at Coonamble on the 7th day of October, 1922, are hereby required to send in full particulars of their claims to the undersigned, the proctor for the administrator of the estate of the said deceased, before the 26th day of May next, after which date the said administrator will proceed to distribute the assets of the said deceased amongst the parties entitled thereto, having regard to the claims of which he shall then have notice; and the said administrator shall not be liable, for the assets or any part thereof so distributed, to any person of whose claim he shall not have had notice at the time of such distribution.—Dated this 6th day of April 1923.

J. D. Y. BUTTON,
Proctor for the Executors,
Aberford-street, Coonamble.

3977 16s.

In the Supreme Court of New South Wales.

PROBATE JURISDICTION.

In the will of George Hurst, late of Blackheath, in the State of New South Wales, medical practitioner, deceased.

PURSUANT to the Wills, Probate and Administration Act, 1898, and pursuant to the Testator's Family Maintenance and Guardianship of Infants Act, 1916: Notice is hereby given that all creditors and other persons having any claims or demands against or upon the estate of the abovenamed deceased, who died at Blackheath, on the 6th day of September, 1922, are hereby required to send in full particulars of their claims or demands upon the said estate to Laura Ione Lilias Scott Hurst, James Warden, and Robert Alexander Warden, the executors of the estate of the said deceased, to whom probate was granted by the Supreme Court of New South Wales, on the 3rd day of February, 1923, on or before the 8th day of June next, in default whereof the said Laura Ione Lilias Scott Hurst, James Warden, and Robert Alexander Warden will, after the lastmentioned date, proceed to administer the estate and distribute the assets amongst the parties entitled thereto, having regard only to the claims and demands of which they shall then have notice; and the said Laura Ione Lilias Scott Hurst, James Warden, and Robert Alexander Warden will not be liable, for assets or any part thereof so distributed, to any person of whose claim they shall not have had notice at the time of such distribution.—Dated this 19th day of April, 1923.

LAURA IONE LILIAS SCOTT HURST.
JAMES WARDEN.
ROBERT ALEXANDER WARDEN.

By Sly and Russell,
Proctors,
369 George-street, Sydney.

4018 16s.

In the Supreme Court of New South Wales.

PROBATE JURISDICTION.

In the will and codicil of Alice Eleanor Elizabeth Sarah McAree, late of Lane Cove, near Sydney, in the State of New South Wales, spinster, deceased.

PURSUANT to the Wills, Probate and Administration Act, 1898, and pursuant to Testator's Family Maintenance and Guardianship of Infants Act, 1916: Notice is hereby given that all creditors and other persons having any debts or claims or demands against or upon the estate of the abovenamed deceased, who died on or about the 28th day of February, 1923, and probate of whose will, together with a codicil thereto, was granted by the Supreme Court of New South Wales, in its Probate Jurisdiction, on the 18th day of April, 1923, to Francis McAree, of 118 Canterbury-road, Middle Park, Melbourne, in the State of Victoria, Medical Practitioner, one of the executors named in the said will, are hereby required to send in particulars of their claims to the said executor, or to the undersigned, the proctors for the said executor, on or before the 2nd day of June next, at the expiration of which time the said executors will proceed to distribute the assets of the said deceased among the persons entitled thereto, having regard to the debts and claims only of which he shall then have had notice; and the said executor will not be liable, for the assets so distributed, to any person of whose debt or claim he shall not have had notice at the time of such distribution.—Dated this 20th day of April, 1923.

NORTON, SMITH & CO.,
Proctors for the Executor,
39 Hunter street, Sydney.

4007 16s.

In the Supreme Court of New South Wales.

PROBATE JURISDICTION.

In the will of Bernard Alexander McCosker, late of Cherry Tree Hill, near Inverell, in the State of New South Wales, grazier deceased.

PURSUANT to the Wills, Probate and Administration Act, 1898, and to the Testator's Family Maintenance and Guardianship of Infants Act, 1916: Notice is hereby given that all creditors and other persons having any debt or claim upon or affecting the estate of the abovenamed deceased, who died on the 7th day of October, 1922, and probate of whose will was granted by the Supreme Court of New South Wales, in its Probate Jurisdiction, on the 14th day of December, 1922, to Merab McCosker, Clieve Alma Harlow Francis McCosker, and the Very Reverend James John O'Neill, the executrix and executors named in the said will, are hereby required to send in particulars of their claims to the said Merab McCosker, Clieve Alma Harlow Francis McCosker, and the Very Reverend James John O'Neill, in care of the undersigned, the proctors for the said executrix and executors, on

or before the 9th day of June next, at the expiration of which time the said executrix and executors will proceed to distribute the assets of the said deceased among the persons entitled thereto, having regard to the debts and claims only of which they shall then have had notice; and the said executrix and executors will not be liable, for the assets so distributed, to any person of whose debt or claim they shall not have had notice at the time of such distribution.—Dated this 10th day of April, A.D. 1923.

BORTHWICK AND BUTLER,
Proctors for the Executrix and Executors,
Pastoral Chambers,
Byron-street, Inverell.

3962 16s.

In the Supreme Court of New South Wales.
PROBATE JURISDICTION.

In the estate of Minnie Louise Rayner, late of Narrabeen, in the State of New South Wales, spinster, deceased, intestate.

PURSUANT to the Wills, Probate and Administration Act, 1898, and to the Testator's Family Maintenance and Guardianship of Infants Act, 1916: Notice is hereby given that all creditors and other persons having any claims or demands against or upon the estate of the abovenamed deceased, who died at Narrabeen, on the 16th day of February, 1921, and letters of administration of whose estate were granted by the Supreme Court of New South Wales, in its Probate Jurisdiction, to William Harrington Palmer, of Sydney, solicitor, on the 8th day of May, 1922, are hereby required to send in particulars of their claims and demands upon the said estate to the said William Harrington Palmer, or to the undersigned, on or before the 20th day of May next, at the expiration of which time the said William Harrington Palmer will proceed to distribute the assets of the said deceased amongst the persons entitled thereto, having regard to the claims only of which he shall then have notice; and the said William Harrington Palmer will not be liable, for the asests so distributed, to any person of whose claim he shall not have then had notice.—Dated this 13th day of April, 1923.

HOLDSWORTH AND SUMMERS,
Proctors for the Administrator,
33-39 Hunter-street, Sydney.

3964 16s.

In the Supreme Court of New South Wales.
PROBATE JURISDICTION.

In the will and codicil of Lawrance David Phillips, late of Sydney, in the State of New South Wales, merchant, deceased.

PURSUANT to the Wills, Probate and Administration Act 1898: Notice is hereby given that all creditors and other persons having any debt or claim upon or affecting the estate of the abovenamed deceased, who died on or about the 30th day of December, 1922, and probate of whose will and codicil was granted by the Supreme Court of New South Wales, in its Probate Jurisdiction, on the 11th day of April, 1923, to Orwell Phillips and Louis Morris Phillips, the executors named in the said will, are hereby required to send in particulars of their claims to the said executors, or to the undersigned, the proctors for the said executors, on or before the 1st day of June next, at the expiration of which time the said executors will proceed to distribute the assets of the said deceased among the persons entitled thereto, having regard to the debts and claims only of which they shall then have had notice; and notice is hereby further given that the said executors will not be liable, for the assets so distributed, to any person of whose debt or claim they shall not have had notice at the time of such distribution.—Dated this 12th day of April, 1923.

METCALFE AND DANGAR,
Proctors for the Executors,
10 Bligh-street, Sydney.

3954 16s.

In the Supreme Court of New South Wales.
PROBATE JURISDICTION.

In the will of John Fitzpatrick, late of Killarney, Temora, in the State of New South Wales, farmer, deceased.

NOTICE is hereby given that all creditors and other persons having any claim or debt upon or affecting the estate of John Fitzpatrick, the abovenamed deceased, who died on the 5th day of July, 1921, and probate of whose will was granted by the Supreme Court of New South Wales, in its Probate Jurisdiction, to John Fitzpatrick, the executor named in the said will, on the 9th day of August, 1921, and all persons having any claim under the Testator's Family Maintenance and Guardianship of Infants Act, are hereby required to send in particulars of their claims to the said John Fitzpatrick, care of the undersigned, P. F. Meagher, proctor, Temora, on or before the 25th day of May, 1923, at the expiration of which time the said John Fitzpatrick will proceed to distribute the assets of the said deceased among the persons entitled thereto, having regard only to the debts and claims of which he shall then have had notice; and the said John Fitzpatrick will not be liable, for the assets so distributed, to any person of whose debt or claim he shall not have had notice at the time of such distribution.—Dated this 13th day of April, 1923.

P. F. MEAGHER,
By his Agents,— Proctor, Temora.
Messrs, T. J. Purcell and McCarthy,
Culwulla Chambers,
Castlereagh-street, Sydney.

3958 16s.

In the Supreme Court of New South Wales.
PROBATE JURISDICTION.

In the will of Annie Moses, late of Kingsclere Flats, Macleay-street, Sydney, in the State of New South Wales, the wife of the Honorable Henry Moses, deceased.

PURSUANT to the Wills, Probate and Administration Act, 1898, and to Testator's Family Mainenance and Guardianship of Infants Act, 1916: Notice is hereby given that all creditors and other persons having any debts, claims or demands of what kind soever upon or affecting the estate of the abovenamed deceased, who died on or about the 15th January, 1923, and probate of whose will was granted by the Supreme Court of New South Wales, in its Probate Jurisdiction, on the 4th day of April, 1923, to the Permanent Trustee Company Limited, of New South Wales, Limited, the executor named in the said will, are hereby required to send in particulars of such debts, claims and demands to the said executor, on or before the 31st day of May next, at the expiration of which time the said executor will proceed to distribute the assets of the said deceased among the persons entitled thereto, having regard to the debts, claims and demands only of which it shall then have had notice; and the said executor will not be liable, for the assets so distributed, to any person of whose debt, claim or demand it shall not have had notice at the time of such distribution.—Dated this 19th day of April, 1923.

For Permanent Trustee Company Limited, New South Wales, Limited,
J. W. BARNES,
Manager.

A. J. McLachlan & Co.,
115 Pitt-street, Sydney,
Proctors for the Executor.

4012 16s.

In the Supreme Court of New South Wales. (13,930)

IN BANKRUPTCY.

Re James Nicholls Ivey.

TAKE notice that the Sequestration Order made herein on the twenty-second day of February, one thousand nine hundred, has this day been discharged.—Dated at Sydney, this 12th day of April, 1923.

JAMES NICHOLLS IVEY,
Bankrupt in person.

4036 6s.

[Notice under Section 11 of the Bankruptcy Act, 1898.]

In the Supreme Court of New South Wales. (23,351)

IN BANKRUPTCY.

Re Arthur Robert Fuller, of Ulmarra, labourer.

NOTICE is hereby given that a Sequestration Order has this day been made against the abovenamed bankrupt, on the petition of the debtor, and Mr. C. F. W. Lloyd appointed to be the Official Assignee.—Dated at Sydney, this 16th day of April, 1923.

N. C. LOCKHART,
Registrar in Bankruptcy.

4020 5s.

[Notice under Section 11 of the Bankruptcy Act, 1898.]

In the Supreme Court of New South Wales. (23,352)

IN BANKRUPTCY.

Re Robert Watson Wilson, of 25 Doane-street, Arncliffe, glazier.

NOTICE is hereby given that a Sequestration Order has this day been made against the abovenamed bankrupt, on the petition of the debtor, and Mr. W. H Palmer appointed to be the Official Assignee.—Dated at Sydney, this 16th day of April, 1923.

N. C. LOCKHART,
Registrar in Bankruptcy.

4021 5s.

[Notice under Section 11 of the Bankruptcy Act, 1898.]

In the Supreme Court of New South Wales. (23,324)

IN BANKRUPTCY.

Re J. Clemens, of 77 Addison-road, Marrickville, grocer.

NOTICE is hereby given that a Sequestration Order has this day been made against the abovenamed bankrupt, on the petition of Matthews, Thompson & Co. Ltd., and J. R. Love & Co. Ltd., and Mr. C. F. W. Lloyd appointed to be the Official Assignee.—Dated at Sydney, this 13th day of April, 1923.

N. C. LOCKHART,
Registrar in Bankruptcy.

4022 5s.

[Notice under section 11 of the Bankruptcy Act, 1898.]

In the Supreme Court of New South Wales. (23,335)

IN BANKRUPTCY.

Re James A. O'Mara (trading as "Finney's"), of Finney's Chambers, Newcastle, draper.

NOTICE is hereby given that a Sequestration Order has this day been made against the abovenamed bankrupt, on the petition of The Daphne Manufacturing Co. Ltd., and Mr. C. F. W. Lloyd appointed to be the Official Assignee.—Dated at Sydney, this 16th day of April, 1923.

N. C. LOCKHART,
Registrar in Bankruptcy.

4023 5s.

[Notice under Section 11 of the Bankruptcy Act, 1898.]

In the Supreme Court of New South Wales. (23,336)

IN BANKRUPTCY.

Re John Golding, of Hoxton Park, near Liverpool, farmer.

NOTICE is hereby given that a Sequestration Order has this day been made against the abovenamed bankrupt, on the petition of William Maitland, and Mr. W H. Palmer appointed to be the Official Assignee.—Dated at Sydney, this 16th day of April, 1923.

N. C. LOCKHART,
Registrar in Bankruptcy.

4024 5s.

[Notice under Section 11 of the Bankruptcy Act, 1898.]

In the Supreme Court of New South Wales. (23,356/23,314)

IN BANKRUPTCY.

Re James Paul Allen, of 18 The Avenue, Leichhardt, but lately of Wollongong, electrical engineer.

NOTICE is hereby given that a Sequestration Order has this day been made against the abovenamed bankrupt, on the petition of the debtor, and Mr. W. H. Palmer appointed to be the Official Assignee.—Dated at Sydney, this 17th day of April, 1923.

N. C. LOCKHART,
Registrar in Bankruptcy.

[6608] Free

In the Supreme Court of New South Wales. (23,184)

IN BANKRUPTCY.

Re James Breheny, of Matong, farmer.

NOTICE is hereby given that the Single Meeting of creditors in the above matter will be held at the Court-house, Wagga Wagga, before the District Registrar in Bankruptcy, on the 7th day of May, 1923, at 10 a.m., or as soon after as the course of business will permit. To entitle a creditor to vote thereat, his proof must be lodged with the Registrar in Bankruptcy, Elizabeth-street, Sydney, not later than the 2nd day of May, 1923.

N. C. LOCKHART,
Registrar in Bankruptcy.

Official Assignee—William Harrington Palmer.

[6607] Free

In the Supreme Court of New South Wales.

IN BANKRUPTCY.

NOTICE is hereby given that the Single Meeting of creditors in the following matters will be held at the Court, Supreme Court Building, Elizabeth-street, Sydney, on the 2nd day of May, 1923, at 10 a.m., or as soon after as the course of business will permit. To entitle a creditor to vote thereat, his proof must be lodged with the Registrar in Bankruptcy, not later than the 1st day of May, 1923:—

Re David Sydney Lord (No. 23,171), of 34 Ramsay-road, Haberfield, ex-grocer.

Re Ethel F. B. Jauncey, trading as E. F. Jauncey (No. 23,172), of Waitara, dairy proprietress.

Re David Petrie Todd (No. 23,347), of 37 Church-street, Parramatta, tailor.

Re Frederick John William Goggin (No. 23,309), of Antwerp, 56 Alexander-street, Manly, clerk.

Re Myrtle Olive Bailey (No. 23,333), of James-street, Bankstown, grocer.

N. C. LOCKHART,
Registrar in Bankruptcy.

Official Assignee—William Harrington Palmer.

4025 £1 15s.

In the Supreme Court of New South Wales. (23,323)

IN BANKRUPTCY.

Re Thomas Joseph Cleary, of 15 Corunna-road, Stanmore, and carried on business at 142–6 George-street, Camperdown, and lately of Parkes, farmer.

NOTICE is hereby given that the First Meeting of creditors in the above matter will be held at the office of the Official Assignee, 47 Elizabeth-street, Sydney, on the 7th day of May, 1923, at 11 a.m., or as soon after as the course of business will permit. To entitle a creditor to vote thereat, his proof must be lodged with the Registrar in Bankruptcy, Elizabeth-street, Sydney, not later than the 4th day of May, 1923.

N. C. LOCKHART,
Registrar in Bankruptcy.

Official Assignee—William Harrington Palmer.

4026 7s.

In the Supreme Court of New South Wales.

IN BANKRUPTCY.

NOTICE is hereby given that the Single Meeting of creditors in the following matters will be held at the Court, Supreme Court Building, Elizabeth-street, Sydney, on the 3rd day of May, 1923, at 10 a.m., or as soon after as the course of business will permit. To entitle a creditor to vote thereat, his proof must be lodged with the Registrar in Bankruptcy, not later than the 2nd day of May, 1923:—

Re Henry Alexander Bishaw (No. 23,331), of Malpas Court, New South Head road, Darling Point, and carried on business at 139 King-street, Sydney, musician.

Re John H. Garey (No. 23,227), of Railway-street, Epping, and formerly of Gordon-road, Chatswood.

Re Harold Eaton Taplin (No. 23,342), of Bromborough-road, Roseville, and carried on business at Challis House, Martin-place, Sydney, engineer.

Re Agnes Jane Potts (No. 23,222), of 70 Sturt-street, South Randwick (married woman).

Re James Harry Conomy (No. 23,344), of 97 Cook-road, Centennial Park, and carried on business at Marsden-street Burrowa, fruiterer and confectioner.

Re W. R. Taylor (No. 23,210), of Wetherall Park, builder.

N. C. LOCKHART,
Registrar in Bankruptcy.

Official Assignee—William Harrington Palmer.

4027 £2 2s.

In the Supreme Court of New South Wales.

IN BANKRUPTCY.

NOTICE is hereby given that the Single Meeting of creditors in the following matter will be held at the Court, Supreme Court Building, Elizabeth-street, Sydney, on the 30th day of April, 1923, at 10 a.m., or as soon after as the course of business will permit. To entitle a creditor to vote thereat, his proof must be lodged with the Registrar in Bankruptcy, not later than the 28th day of April, 1923:—

Re William Semple (No. 23,334), of Victoria-parade, Manly salesman.

N. C. LOCKHART,
Registrar in Bankruptcy.

Official Assignee—Charles Fairfax Waterloo Lloyd.

4028 7s.

In the Supreme Court of New South Wales. (23,310)

IN BANKRUPTCY.

Re Michael John Smith, of Riverview, Casino, labourer.

NOTICE is hereby given that the Single Meeting of creditors in the above matter will be held at the Court-house, Casino, before the District Registrar in Bankruptcy, on the 8th day of May, 1923, at 10 a.m., or as soon after as the course of business will permit. To entitle a creditor to vote thereat, his proof must be lodged with the Registrar in Bankruptcy, Elizabeth-street, Sydney, not later than the 3rd day of May, 1923.

N. C. LOCKHART,
Registrar in Bankruptcy.

Official Assignee CHARLES FAIRFAX WATERLOO LLOYD.
4029 7s.

In the Supreme Court of New South Wales. (23,316)

IN BANKRUPTCY.

Re James Henry Curtis, of Otho-street, Inverell.

NOTICE is hereby given that the Single Meeting of creditors in the above matter will be held at the Court-house, Inverell, before the District Registrar in Bankruptcy, on the 7th day of May, 1923, at 10 a.m., or as soon after as the course of business will permit. To entitle a creditor to vote thereat, his proof must be lodged with the Registrar in Bankruptcy, Elizabeth-street, Sydney, not later than the 1st day of May, 1923.

N. C. LOCKHART,
Registrar in Bankruptcy.

Official Assignee—WILLIAM HARRINGTON PALMER.
4030 7s.

In the Supreme Court of New South Wales. (23,328)

IN BANKRUPTCY.

Re John Thomas Jackson, of 8 Steel-street, Hamilton, painter and decorator.

NOTICE is hereby given that the Single Meeting of creditors in the above matter will be held at the Court-house, Newcastle, before the District Registrar in Bankruptcy, on the 2nd day of May, 1923, at 10 a.m., or as soon after as the course of business will permit. To entitle a creditor to vote thereat, his proof must be lodged with the Registrar in Bankruptcy, Elizabeth-street, Sydney, not later than the 28th day of April, 1923.

N. C. LOCKHART,
Registrar in Bankruptcy.

Official Assignee—CHARLES FAIRFAX WATERLOO LLOYD.
4031 7s.

In the Supreme Court of New South Wales. (23,063)

IN BANKRUPTCY.

Re George Bates and William H. Braye, trading as Bates and Braye, of Mayfield, Newcastle.

NOTICE is hereby given that the Single Meeting of creditors in the above matter will be held at the Court-house, Newcastle, before the District Registrar in Bankruptcy, on the 10th day of May, 1923, at 10 a.m., or as soon after as the course of business will permit. To entitle a creditor to vote thereat, his proof must be lodged with the Registrar in Bankruptcy, Elizabeth-street, Sydney, not later than the 7th day of May, 1923.

N. C. LOCKHART,
Registrar in Bankruptcy.

Official Assignee—WILLIAM HARRINGTON PALMER.
4032 7s.

In the Supreme Court of New South Wales. (23,298)

IN BANKRUPTCY.

Re Sarah Emily Applebaum, of 15 Orwell-street, Potts Point (married woman).

NOTICE is hereby given that the first Meeting of creditors in the above matter will be held at the office of the Official Assignee, 47 Elizabeth-street, Sydney, on the 7th day of May, 1923, at noon, or as soon after as the course of business will permit. To entitle a creditor to vote thereat, his proof must be lodged with the Registrar in Bankruptcy, Elizabeth-street, Sydney, not later than the 4th day of May, 1923.

N. C. LOCKHART,
Registrar in Bankruptcy.

Official Assignee—WILLIAM HARRINGTON PALMER.
4033 7s.

In the Supreme Court of New South Wales.

IN BANKRUPTCY.

NOTICE TO CREDITORS.

ACCOUNTS and plans of distribution in the undermentioned estates, showing dividends as specified hereunder, are now filed in the Office of the Registrar in Bankruptcy, Supreme Court Building, Elizabeth-street, Sydney, for the inspection of persons interested; and notice is hereby given that such accounts and plans will be submitted to the Court for confirmation on Monday, the 7th May, 1923, at 10 a.m., if not previously objected to:—

Arthur Lewis Bell, of West Wyalong, agent (No. 22,002), a second account and first plan of distribution showing payment in full of one proved preferential claim for rent (£4), and a first dividend of six shillings and sevenpence in the £ on all proved concurrent claims.

William Binding, of Queen-street, Culcairn, contractor (No. 22,263), a second account and plan of distribution showing payment of a second dividend of one penny and one-sixteenth of a penny in the £ on all proved concurrent claims.

John Case, of 107 Baptist-street, Redfern, and formerly of 81 Gerard-street, Alexandria (No. 22,273), a second account and first plan of distribution showing payment of a dividend of twenty shillings in the £ on two proved concurrent claims, and a balance of £2 15s. 6d. carried forward to the credit of the estate.

John Herbert Hillier, of Kamarah, farmer (No. 23,083), a first account current showing payment of the fees, charges, and expenses, and a balance of £70 3s. 6d. carried forward to the credit of the estate.

William George Alexander, trading as A. Alexander, of 16 Albemarle-street, Kingston, grocer (No. 23,107), an amended first account and plan of distribution showing payment in full of two proved Crown claims (£30 6s. 2d.), a first dividend of five shillings in the £ on all proved concurrent claims, and a balance of £29 1s. 8d. carried forward to the credit of the estate.

Lionel Charles Beale, of Novar, O'Brien-street, Bondi (No. 23,164), a first account current showing payment of the fees, charges, and expenses, and a balance of £31 5s. 6d. carried forward to the credit of the estate.

Accounts current only in the following estates:—

No. 23,155. Henry Magnus Myers, late of 8 Boronia-avenue, Burwood.
No. 23,183. Phillip Saywaker, of Morongla Creek, farmer.
No. 23,219. George Barrett, of Wingello, timber-getter.
No. 23,229. Claude Evans, of Glen Innes, butcher.
No. 23,082. Sydney Eden Allan, of 153 Ewart-street, Dulwich Hill, and lately carrying on business at Daily Telegraph Buildings, King-street, Sydney, agent.

C. F. W. LLOYD,
Official Assignee.

182 Phillip-street, Sydney,
19th April, 1923.
4034 £1 5s.

In the Supreme Court of New South Wales.

IN BANKRUPTCY.

NOTICE TO CREDITORS.

ACCOUNTS with plans of distribution in the undermentioned estates, showing dividends as specified, are now filed in the office of the Registrar in Bankruptcy, Supreme Court Building, Elizabeth-street, Sydney, for the inspection of persons interested; and notice is hereby given that such accounts and plans will be submitted to the Court for confirmation on Monday, the 7th May, 1923, if not previously objected to:—

Neil Matterson, of Pitt-street, Sydney, oyster saloon proprietor (No. 7,096), a fourth account and third plan of distribution showing payment of an equalising dividend of twenty shillings in the £ on one concurrent claim and a balance of £78 10s. 10d. carried forward to the credit of the estate.

Estate of George Hill, deceased, late of Coogee (No. 13,138), a fifteenth account and fourteenth plan of distribution showing payment of a dividend of one halfpenny in the £ on all proved concurrent claims and a balance of £17 2s. 3d. carried forward to the credit of the estate.

Len Boo, of Emmaville, storekeeper (No. 22,520), a fourth account and third plan of distribution showing payment of an equalizing dividend to the extent of two shillings and a penny one halfpenny in the £ on three concurrent claims.

Albert Charles Rivett, of 213 Church-street, Parramatta, auctioneer (No. 22,619), a fifth account and plan of distribution showing payment of a dividend of one shilling and sevenpence one halfpenny in the £ on all proved concurrent claims.

John Silvester O'Donnell and Francis Stephen O'Donnell,, trading as "O'Donnell Brothers," of West Maitland graziers (No. 22,906), a fourth account and third plan of distribution showing payment of an equalising dividend of eightpence in the £ on one concurrent claim and a dividend of one penny five twenty-fourths of a penny in the £ on all proved concurrent claims.

Hoani Te Tahinga Halbert, of 363 Pitt-street, 95A George-street West, and 132 Liverpool-street, Sydney, music dealer (No. 22,948), a third account and plan of distribution showing payment of an equalising dividend of four shillings in the £ on two concurrent claims, and a dividend of one penny five-eights of a penny in the £ on all proved concurrent claims.

Robert Kerr Gundlach, of Lismore, grocer (No. 23,089), a second account and plan of distribution showing payment of a dividend of five shillings in the £ on all proved concurrent claims, and a balance of £288 5s. 10d. carried forward to the credit of the estate.

William Scanes, of Bemboka, butcher (No. 23,162), a first account and plan of distribution showing payment of a dividend of one shilling and threepence five-sixteenths of a penny in the £ on all proved concurrent claims.

John Richard Cash, of Thirlmere, storekeeper (No. 23,181), a first account and plan of distribution showing payment of a dividend of four shillings and fivepence one-eighth of a penny in the £ on all proved concurrent claims.

Robert James Ritchie, of 752 George-street, Sydney, manufacturer (No. 23,207), a first account and plan of distribution showing payment of a dividend of twenty shillings in the £ on two preferential claims, a dividend of two shillings in the £ on all proved concurrent claims, and a balance of £189 16s. 8d. carried forward to the credit of the estate.

Also accounts current only in the undermentioned estates:—

No. 23,135. Stanley Bryant-Smith, of 279 Clarence-street, Sydney, merchant.
No. 23,171. David Sidney Lord, of 34 Ramsay-road, Haberfield, ex. grocer.
No. 23,175. Ethel Sarah Bishop, of 31 Pacific-street, Manly.
No. 23,178. Robert Wallace Upfold, of 120 Maitland-road, Mayfield, electrical contractor.
No. 23,186. Sidney Benjamin Jones, of Hume weir.

WILLIAM HARRINGTON PALMER,
Official Assignee.

47 Elizabeth-street, Sydney,
19th April, 1923.

4015 £1 14s.

In the Supreme Court of New South Wales.

IN EQUITY.

No. 446 of 1923.

In the matter of the Companies Act, 1899, and the Companies (Amendment) Act, 1906; and in the matter of J. W. H. Turner & Co. Limited (a company incorporated under the laws of Queensland, and registered in that State on 6th July, 1915).

BY an Order made by the Honorable John Musgrave Harvey, a Judge of the Supreme Court, sitting in Equity in the above matter, dated the twenty-seventh day of March, one thousand nine hundred and twenty-three, on the petition of Frank Emil Fehr and Henry Martinus Frederick Faure, carrying on business in London in co-partnership under the style or firm of Thornett and Fehr, and of Henry William Mortimore and Eustace Alick Mortimore, carrying on business in London aforesaid, in co-partnership under the style or firm of Boutcher Mortimore & Company, and of Charles William Rushworth Ward, Henry William Rushworth Ward, Leslie Augustus Ward, Sidney Alfred Ward, and Ernest Stapleton Ward, carrying on business in London aforesaid, in co-partnership under the style or firm of Fisher King & Company, merchants, creditors of the abovenamed Company, it was ordered that the abovenamed Company, J. W. H. Turner & Co. Limited, be wound up by this Court under the provisions of the Companies Acts in force in that behalf, and that William Harrington Palmer, of Elizabeth-street, Sydney, one of the Official Assignees of this Court, in its Bankruptcy Jurisdiction, be appointed Official Liquidator of the said Company; and that he do within seven days from the settlement of the Order give security to the satisfaction of the Master in Equity for the due performance of his duties as such Official Liquidator as aforesaid.

Dated this eighteenth day of April, one thousand nine hundred and twenty-three.

ALLEN, ALLEN, AND HEMSLEY,
Solicitors for the Petitioners,
Wigram House, 19 Castlereagh-street, Sydney.

4002 £1 1s.

In the Supreme Court of New South Wales.

IN EQUITY.

No. 381 of 1923.

In the matter of the Companies Act, 1899; and in the matter of Direct Distributing Company Limited.

BY direction of the Master in Equity, the creditors of the abovenamed Company are required, on or before Tuesday, the 8th day of May, one thousand nine hundred and twenty-three, to prove their debts or claims by filing affidavits verifying same at the office of the Master in Equity, Supreme Court Building, Elizabeth-street, Sydney, or in default thereof they will be excluded from the benefit of any distribution made before such debts or claims are proved. Forms of proof of debt may be obtained from the undersigned.

WILLIAM HARRINGTON PALMER,
Official Liquidator.

47 Elizabeth-street, Sydney, 18th April, 1923.

4014 8s.

In the Supreme Court of New South Wales.

IN EQUITY.

No. 437 of 1923.

In the matter of the Companies Act 1899–1900, and in the matter of the Sydney Co-operative Laundries Limited.

BY an order made by the Honorable Augustus George Frederick James, a Judge of the Supreme Court of New South Wales, sitting in Equity, in the above matter, dated the thirteenth day of March, one thousand nine hundred and twenty-three, on the petition of Louisa Neil, and a creditor of the abovenamed Company, it was ordered (inter alia) that the abovenamed Company, Sydney Co-operative Laundries Limited, be wound up by the Court, under the provisions of the Companies Acts in force in that behalf, and that William Harrington Palmer, of 47 Elizabeth-street, Sydney, be appointed Official Liquidator of the said Company.

HAROLD MORGAN AND MORGAN,
Solicitors for the Petitioner,
34 Martin-place, Sydney.

4016 11s.

In the Supreme Court of New South Wales.

IN EQUITY.

No. 446 of 1923.

In the matter of the Companies Act, 1899, and the Companies (Amendment) Act, 1906; and in the matter of J. W. H. Turner, & Co. Limited (a Company incorporated under the laws of Queensland, and registered in that State on 6th July, 1915.)

THE Honorable John Musgrave Harvey, a Judge of the Supreme Court sitting in Equity, has, by an Order dated the twenty-seventh day of March, one thousand nine hundred and twenty-three, appointed William Harrington Palmer, of Number 47, Elizabeth-street, Sydney, to be Official Liquidator of the abovenamed Company.

Dated this seventeenth day of April, one thousand nine hundred and twenty-three.

W. A. PARKER,
Master in Equity.

4001 10s

In the Supreme Court of New South Wales.

IN EQUITY.

No. 335 of 1923.

In the matter of the Companies Act, 1899; and in the matter of Simonsen & Glad Limited.

BY direction of the Master in Equity, the creditors of the abovenamed Company are required, on or before Tuesday, the 8th day of May, one thousand nine hundred and twenty-three, to prove their debts or claims by filing affidavits verifying same at the office of the Master in Equity, Supreme Court Building, Elizabeth-street, Sydney, or in default thereof they will be excluded from the benefit of any distribution made before such debts or claims are proved. Forms of proof of debt may be obtained from the undersigned.

WILLIAM HARRINGTON PALMER,
Official Liquidator,

47 Elizabeth-street, Sydney.
18th April, 1923.

4013 8s.

NOTICE OF SALE.

In the District Court of the Metropolitan District, holden at Sydney.

No. of Plaint, 116 of 1921.
No. of Writ, 208 of 1923.

Between Phillips Wheeler and Company Limited, plaintiff and Hilda M. Collins (married woman), of 59 Wycombe road, Neutral Bay, defendant.

ON Saturday, the twenty-sixth day of May, 1923, at ten minutes past eleven o'clock in the forenoon, unless the writ of fieri facias issued herein is previously satisfied, the Registrar will sell by public auction at the Court-house, Queen's-square, Sydney,—All the right, title, and interest (if any) of the abovenamed defendant, subject to the limitation contained in the writ of execution, of, in, and to,—

All that piece or parcel of land situate at Neutral Bay, in the Municipality of North Sydney, parish of Willoughby, county of Cumberland, and State of New South Wales: Commencing on the eastern side of Wycombe-road at a point bearing southerly 10 feet 3 inches from an angle in that road, being the fourth angle northerly from Harriett-street; and bounded thence on the west by the eastern building line of that road bearing southerly 60 feet 3 inches; on the south by fenced lines bearing easterly 116 feet 9¼ inches, and 13 feet 9¾ inches; thence on the north-east, south-east, and again on the north-east by fenced lines bearing north-westerly, north-easterly, and north-westerly 70 feet 2¾ inches, 3 feet 11½ inches, and 39 feet 8¾ inches; thence on the north-west by a fenced line bearing south-westerly 112 feet 10 inches to the point of commencement, be several dimensions a little more or less.

Terms, Cash.

Dated this eighteenth day of April, 1923.

J. M. A. BONTHORNE,
Registrar of the Court.

Oswald J. Phillips,
Solicitor for the Plaintiff,
8 Spring-street, Sydney.

4009 18s.

In the District Court of the Metropolitan District, holden at Sydney.

No. of Plaint, 3,001 of 1922.
No. of Writ, 612 of 1922.

Between Edward Robert White, Percy Edward White, Bertie William White, trading as E. R. White and Sons, of Liverpool and Homebush roads, South Strathfield, plaintiffs; and John Arnott, of Water-street, Enfield, defendant.

ON Saturday, the twenty-sixth day of May, one thousand nine hundred and twenty-three, at eleven o'clock in the forenoon, unless the writ of fieri facias issued herein is previously satisfied, the Registrar will sell by public auction, at the Court-house, Queen's-square, Sydney, all the right, title, and interest (if any) of the abovenamed defendant of, in, and to,—

All that piece or parcel of land with buildings thereon situate in Water-street, in the Municipality of Enfield, parish of Bankstown, county of Cumberland, and having an area of one acre, and being lot thirty-one as shown on deposited plan, registered number 4,518 and being the whole of the land comprised in Certificate of Title, registered volume 3,366, folio 25, and dated the twenty-first of September, one thousand nine hundred and twenty-two.

Terms, Cash.

Dated this tenth day of April, A.D. 1923.

J. M. A. BONTHORNE,
Registrar of the Court.

C. P. White,
Solicitor for the Plaintiffs,
51 Castlereagh-street, Sydney.

3965 18s.

Impoundings.

**** Poundkeepers are reminded that Advertisements of Impounded Stock are charged for at the rate of* One Shilling for each Animal described; *and no such Advertisement will be inserted in the Gazette unless accompanied by a remittance sufficient to cover the cost of insertion.*

AUBURN.—Impounded at Auburn, on the 7th April, 1923, from South parade, Auburn, by E. H. Styles, impounding officer; sum due at date of notice, £2 18s.:—

Bay mare, branded like MO over ——, faint star, aged, about 14 hands.

If not released, will be sold at this Pound at noon on the 26th April, 1923.

3989—1s. S. CROUCH, Poundkeeper.

DENILIQUIN.—Impounded at Deniliquin, on the 14th April, 1923, from Questa, Deniliquin, by Mr. R. J. Edwards; sum due at date of notice, £1 2s.:—

Bay mare, like ꟻ over R near shoulder, aged.

If not released, will be sold at this Pound at noon on the 3rd May, 1923.

4043—1s. M. PRIEST, Poundkeeper.

DUBBO.—Impounded at Dubbo, on the 6th April, 1923, from streets, by H. Blackwood, impounding officer:—

Bay mare, ⅄ over S H on shoulder, hind feet white, stripe down face, had hogged mane.

Also on the 8th instant, by Mr. Gamock, Dubbo:—

Roan bull, no brands visible, near horn down.

Also on same date, from West Dubbo, by Geo. Buck:—

Sheep, tar-branded T on back, half halfpenny out of ear.

Also on the 10th instant, by R. Currie, Esq., Minore:—

Brown mare, branded BDI over indistinct numbers, 5 years.

If not released, will be sold according to Impounding Act.

3966—4s. P. FOLEY, Poundkeeper.

LEETON.—Impounded at Leeton, on the 12th April, 1923, from Mountain Dam paddock, by Mr. H. A. McDonald; sum due at date of notice set after each animal:—

Brindle heifer, NR over 7 off rump, 12 months; 16s. 9d.

Red and white spotted heifer, 1 over O near rump, two notches back near ear, 12 months; 16s. 9d.

Red steer, like ꟻ 7 off rump, 2 years; 16s. 9d.

Jersey heifer, no brands visible, notch back ears, 12 months; 16s. 9d.

Also, on 14th instant, from Diamond Hill, by W.C. & I.C. rangers:—

Chestnut gelding, 22 near shoulder, blaze, aged; 14s. 4d.

Jersey steer, 5 near rump, 12 months; 9s. 9d.

Also, on 16th instant, from Farm 10, Leeton, by H. Jones:—

Red and white bull, O off rump, 2 years; 10s. 9d.

If not released, will be sold at this Pound at noon on the 3rd May, 1923.

3995—7s. W. ROYLE, Poundkeeper

MANLY.—Impounded at Manly, on the 13th April, 1923, from Pittwater-road, Narrabeen, by J. B. Twaddell, impounding officer; sum due at date of notice, £1 5s.:—

Jersey cow, like J W off rump, 6 years.

If not released, will be sold at this Pound at noon on the 26th April, 1923.

3993—1s. W. WILBOW, Poundkeeper.

MASCOT.—Impounded at Mascot, on the 14th April, 1923, from Clivedon-street, Botany, by impounding officer, Botany:—

Bay or brown mare, like CB or C3, near shoulder, star, near hind foot white, aged, 15½ hands.

Bay or roan mare, —— over CM over like —— near shoulder, fore fetlocks white, white hairs in tail, aged, 14¾ hands.

Also, on 17th instant, from George-street West, by Police, Regent-street, Sydney:—

Dark-bay draught gelding, like 1 + near shoulder, star, hind feet white, off fore foot enlarged, lame, aged, 16 hands.

Also, on same date, from Palmer-street, Sydney, by No. 2 Police, Darlinghurst:—

Yellow-bay pony gelding, J S near shoulder, clipped, hogged mane, off hind foot white, streak down forehead, 6 years, 12½ hands.

If not released, will be sold according to Impounding Act.

4008—4s. S. ROSSBRIDGE, Poundkeeper.

MENDOORAN.—Impounded at Mendooran, on the 5th April, 1923, by G. Collie, Wheat Lands:—

Bay horse, 4NU near shoulder, star and snip, about 7 years.

Chestnut mare, LG over G near shoulder, star and snip.

If not released, will be sold at this Pound at noon on the 26th April, 1923.

3968—2s. T. CARMODY, Poundkeeper.

MOLONG.—Impounded at Molong, on the 16th April, 1923, by O. Beadle, The Shades, Molong; sum due at date of notice, 15s. each:—

Chestnut gelding, T over K near shoulder, aged.

Brown mare, W W near shoulder, 6 years.

Brown gelding, ↳ over T near shoulder.

If not released, will be sold at this Pound at noon on the 30th April, 1923.

4041—3s. J. McGRODER, Poundkeeper.

MOSS VALE.—Impounded at Moss Vale, on the 14th April, 1923, from Sutton Forest, by Mr. John Ellsmore; sum due at date of notice, 15s.:—

Chestnut mare, branded like ⊞ (not distinct), blaze, aged, 15 hands.

If not released, will be sold at this Pound at noon on the 3rd May, 1923.

3991—1s. G. DAWSON, Poundkeeper.

PORT MACQUARIE.—Impounded at Port Macquarie, on the 2nd April, 1923, by nuisance inspector; advertisement delayed, awaiting supposed owner to release:—

Bay mare, branded like ⅗ ℏ (latter brand very faint), star, aged.

Bay gelding, no brands visible, hind feet white, aged.

If not released, will be sold according to Impounding Act.

3967—2s. R. MACDUFF, Poundkeeper.

QUIRINDI.—Impounded at Quirindi, on the 9th April, 1923, from Gaspard-road, Tamworth Shire, by A. Hardman, inspector; sum due at date of notice, 5s. 6d. each:—

Red cow, branded HD, ꝏ on thigh; calf at foot.

If not released, will be sold at this Pound at noon on the 26th April, 1923.

Also, on the 14th instant, from North-street, Quirindi, by E. E. Haslem, inspector:—

Roan cow, branded F a, aged.

Black and white cow, indistinct brand, about 8 years.

Jersey cow, about 8 years.

Jersey heifer, about 1 year.

Jersey steer, about 1 year.

If not released, will be sold at this Pound at noon on the 3rd May, 1923.

3998—7s. W. NOLAN, Poundkeeper.

RAYMOND TERRACE.—Impounded at Raymond Terrace, on the 14th April, 1923, from Ferrodale, by S. T. Black; sum due at date of notice £1 1s. 6d.:—

Roan cow, F ⊟ over —— near rump, ear marked, baldy, scar off back.

If not released, will be sold at this Pound at noon on the 3rd May, 1923.

4010—1s. A. OSBORN, Poundkeeper.

ST. PETERS.—Impounded at St. Peters, on the 8th April, 1923, from Ricketty-street, St. Peters, by impounding officer:—

Red and white cow, like ℳ off rump, earmarked.

Also, on the 10th instant:—

Red and white cow, like B over ⊟ over ⊓ near rump, 8 off rump, earmarked.

Red and white calf, progeny of above.

Red and white heifer, no brands visible.

If not released, will be sold according to Impounding Act.

3994—4s. B. O'NEILL, Poundkeeper.

WALGETT.—Impounded at Walgett, on the 10th April, 1923, from Dungalear Station, by A. Munro, Esq.; sum due at date of notice, £1 1s.:—

Roan cow, very faint brand near ribs, about 3 years; roan baldy heifer calf at foot, about 6 weeks.

If not released, will be sold according to Impounding Act.

4011—2s. T. McNAMARA, Poundkeeper.

WELLINGTON.—Impounded at Wellington, on the 12th April, 1923, from Arthur-street, by impounding officer; sum due at date of notice, 6s. 6d.:—

Cross-bred wether lamb, earmarked like half halfpenny, faint tar brand.

If not released, will be sold at this Pound at noon on the 26th April, 1923.

3996—1s. J. CLEMENTS, Poundkeeper.

[Price, 6d.]

NEW SOUTH WALES "GOVERNMENT GAZETTE"

The "Government Gazette" *is now published on the* Friday *in each week, and the issue of Supplements, unless Statutory or Extraordinary, is prohibited. All* Notices—*Departmental or private—for insertion must be received by the Government Printer not later than* twelve o'clock *of the day preceding the day of publication. Advertisements received after that time will be inserted, if circumstances permit, on payment of a late fee of 2s. 6d.*

Proofs *of Departmental Notices will be supplied, but must be returned not later than 5 p.m. on the Thursday, and duly certified for issue by a responsible Officer; otherwise such Notices will not be included in the next day's Gazette.*

All Poundkeepers' *and private advertisements forwarded for publication in the "Gazette" must be* paid for prior to insertion; *and all notices, from whatever source, should be legibly written on one side of the paper only. Signatures (in particular) and proper names must be written very plainly in the text. All documents illegibly written will be returned unpublished.*

Advertisements *are charged for at the rate of 4s. for eight lines or under (ten words to the line), and 6d. for every additional line above eight lines.*

Subscriptions:—*For the year, 30s.; by post, 35s.; for the half-year, 17s. 6d.; by post, 20s.; for the quarter, 12s. 6d.; by post, 14s.; payable in advance, Single numbers, current year, 6d. each; previous years 1s., postage added.*

Subscriptions may commence from the first of any month; but back numbers (for the then current quarter) are supplied to yearly subscribers only.

All payments *must be made in advance, and may be remitted by Money Orders, Postal Notes, or N.S.W. Duty Stamps. Postage Stamps will not be accepted.*

All communications *should be addressed to "The Government Printer, Sydney."*

CONTENTS.

	PAGE
Proclamations	1935
Local Government Act, 1919—Notices under	1938, 1947
Consular Notice	1938
Appointments, &c.	1938
Government Notices	1939
Board of Trade—Declaration	1945
Industrial Arbitration Act, 1912—Notice under	1947
Water Act, 1912—Notices under	1947
Oyster Culture Leases	1947
Inspectors of Slaughter-houses	1947
Wheat Marketing Act, 1920—Notice under	1948
Notices under Real Property Act	1948
Quarter Sessions	1948
Court Notice	1949
Government Railways and Tramways—Applications for Positions	1949
Officiating Ministers—Notices respecting	1949
Notice to Lay Service Pipes, &c.	1950
Tenders	1952
Mines Department Notices	1954
Lands Department Notices	1959
Private Advertisements	1986
Impoundings	2001

SYDNEY:

Printed and Published by Alfred James Kent, Acting Government Printer, 20th April, 1923.



SUPPLEMENT

TO THE

Government Gazette

OF THE STATE OF

NEW SOUTH WALES.

PUBLISHED BY AUTHORITY.

[REGISTERED AT THE GENERAL POST OFFICE, SYDNEY, FOR TRANSMISSION BY POST AS A NEWSPAPER.]

No. 48.] FRIDAY, 20 APRIL. [1923.

SPECIAL GAZETTE UNDER THE "PUBLIC SERVICE ACT, 1902."

APPOINTMENTS.

HIS Excellency the Governor, with the advice of the Executive Council, and upon the recommendation of the Public Service Board, has approved of the following appointments:—

DEPARTMENT OF LANDS.

Richard Montgomerie Galloway, Esquire, Chairman of the Local Land Boards for the Land Districts comprised within the Land Board Districts of Dubbo and Orange, to be Emergency Chairman,—from 1st January, 1923 (Minl. 1923-2,086).

Mr. Patrick Augustine Kennedy, Clerk, Returned Soldiers' Settlement Branch, to be Clerk, Land Board Office, Dubbo,—from 1st March, 1923 (Minl. 1923-2,087).

Mr. Colin Clyde Hartnett as Junior Clerk, Returned Soldiers' Settlement Branch, Department of Lands, on probation for six months,—to take effect from 1st November, 1922.

Mr. Allan Montgomery, Junior Clerk on probation, Returned Soldiers' Settlement Branch, Department of Lands. (Confirmation.)

COLONIAL TREASURER'S DEPARTMENT.

Mr. William John Boland, Clerk, on probation, Returned Soldiers' Settlement Branch, Department of Lands, as Clerk, on probation, Stamp Duties Office, Department of The Treasury,—as from 26th March, 1923.

DEPARTMENT OF PUBLIC WORKS.

Mr. William Alfred Alexander Harn Moody, to be Cadet Draftsman, Department of Public Works. [Confirmation.]

DEPARTMENT OF LABOUR AND INDUSTRY.

Mr. Thomas Inalls Aldington, Inspector of Factories and Shops, Industrial Inspector, and Gas Examiner, to be Inspector of Lifts and Scaffolds, and Inspector, Factories and Shops Act,—from 22nd March, 1923.

DEPARTMENT OF AGRICULTURE.

Mr. Neville Stewart Shirlow, to be Experimentalist,—to take effect from 9th January, 1923.

Mr. James Forbes Fletcher, to be Clerk, Head Office,—to take effect from 6th April, 1923.

DEPARTMENT OF MINES.

Mr. Albert George Morgan, Clerk of Petty Sessions, as Warden's Clerk, Mining Registrar, and officer authorised to issue miners' rights and business licenses at Holbrook, vice Mr. Wood, promoted,—such appointment to take effect from the 12th March, 1923 (Ms. 1923-1,858-101).

DEPARTMENT OF EDUCATION

Mr. Karl Reginald Cramp, M.A., as Inspector of Secondary Schools under this Department,—such appointment will take effect as from the date of entry on duty.

Mr. Charles Albert Gale, B.A., and Mr. Robert Greenway Henderson, M.A., as Examiners under this Department,—such appointments will take effect as from date of entry on duty.

Dr. Kenyon St. Vincent Welch, to be Medical Officer, Medical Branch, on probation for six months.

Miss Ada Margery Smithers, B.A., Library Assistant, Technical Education Branch, to be Librarian, vice Miss N. R. Butterworth, resigned, Technical Education Branch.

Miss Dorothy Marion George, to be Teacher of Dressmaking (Grade III), Technical Education Branch, on probation for six months.

Miss Linda May Hills, Junior Clerk, Teachers' College [Confirmation].

State Children Relief Branch.

Mr. Walter Edmund Bethel, President, State Children Relief Board; Boarding-out Officer, State Children Relief Act; Collector, Interstate Destitute Persons Relief Act; to be also Principal School Attendance Officer,—from 14th March, 1923.

Mr. James Valentine Connolly, Chief Clerk, to be Inspector of Institutions,—from 14th March, 1923.

Mr. Alphonse Joseph Turner, Superintendent, Industrial Farm Home for Boys, Mittagong, to be Superintendent, Industrial School for Girls, Parramatta,—from 26th March, 1923.

Mr. William Hilton Mitchell, Chief Inspector, Principal School Attendance Officer, and Probation Officer, Neglected Children and Juvenile Offenders Act, to be Superintendent, Industrial Farm Home for Boys, Mittagong,—from 26th March, 1923.

Mr. Thomas Egan, Senior Inspector, School Attendance Officer, and Probation Officer, Neglected Children and Juvenile Offenders Act, to be Senior Inspector in charge of Inspection Branch,—from 26th March, 1923.

Mr. Oswald Alfred Neale, Clerk-in-charge of Allotments, to be Clerk,—from 14th March, 1923.

Mr. Edward William Challoner, Clerk, Ministerial Office, to be Clerk, State Children Relief Branch,—from 1st March, 1923.

Mr. Henry Lane, Clerk, Ministerial Office, to be Clerk, State Children Relief Branch,—from 1st March, 1923.

Mr. Harold Oakden Eccles Alcock, Officer-in-Charge, on probation, No. 6 Cottage Home, Mittagong, to be attendant, on probation, Children's Shelter, vice A. Bartlett, resigned,—as from 27th February, 1923.

Mr. Duncan Ferguson, Officer-in-Charge, on probation, No. 1 Cottage Home, Mittagong; to be Attendant, on probation, Farm Home for Boys, Gosford,—as from the 27th March, 1923.

Miss Marion Hilda Bowden, Assistant Matron, Industrial School for Girls, Parramatta, to be Matron, Home for Mentally Defective Children, Brush Farm, Eastwood,—from 5th March, 1923.

DEPARTMENT OF THE ATTORNEY-GENERAL AND OF JUSTICE

Mr. Eric Johnstone Forrest, Assistant Clerk of Petty Sessions, Young, to be Clerk, Petty Sessions Branch,—from 3rd April, 1923.

Mr. Norman Alexander Jenkyn to be Junior Clerk, on probation for twelve months, Office of the Clerk of the Peace,—from 12th March, 1923.

HIS Excellency the Governor, with the advice of the Executive Council, has approved of the following appointments:—

Mr. Sidney Taylor, Relieving Clerk of Petty Sessions, to act as Clerk of Petty Sessions, Eden, vice Mr. J. A. Harris, promoted, and pending permanent arrangements,—from 3rd April, 1923; also to act as District Registrar in Bankruptcy at Eden (to act only at such times as the Police Magistrate is unable to perform the duty), Assistant Registrar of Births, Deaths, and Marriages for the District of Eden-Bombala at Eden, and Assistant Registrar at Eden of the District Court, Bega,—from same date.

Mr. Frederick Roy Wood, Relieving Clerk of Petty Sessions, to act as Clerk of Petty Sessions, Picton, during the absence of Mr. G. S. Goldie, on leave,—from 16th April, 1923; also to act as District Registrar in Bankruptcy at Picton (to act only at such times as the Police Magistrate is unable to perform the duty), and Assistant Registrar of Births, Deaths, and Marriages for the Districts of Camden and Bowral at Picton,—from same date.

Mr. Charles Thomas Howard, Acting Crown Land Agent, Temora, to act also as Clerk of Petty Sessions at that place during the absence of Mr. C. J. M. Hade, on leave,—from 4th April, 1923; also to act as District Registrar in Bankruptcy at Temora (to act only at such times as the Police Magistrate is unable to perform the duty), Assistant Registrar of Births, Deaths, and Marriages for the District of Young at Temora, and Registrar of the Court of Review at that place under the Land and Income Tax Assessment Act, 1895, and Regulations thereunder,—from same date.

Constable George Henry Austin Daley to act as Clerk of Petty Sessions, Leeton, during the absence of Mr. J. T. Thorman, on leave,—from 5th April, 1923.

DEPARTMENT OF EDUCATION.

THE Public Service Board have approved of the appointments of the undermentioned teachers to the schools and positions specified in connection with their respective names:—

HIGH SCHOOLS.

Ex-Students.

Miss Elsie Marjorie Spencer to Goulburn High School.

PRIMARY SCHOOLS.

Assistants on Probation.

Miss Jessie Black to Crystal-street; Mr. Ernest Kite to Narrandera; Miss Mabel Wells to Mosman; Mr. Herbert Whiting to Newtown; Miss Esme Barnard to Naremburn; Miss Olive Robson to Tenterfield; Mr. Henry Cocking to Parramatta; Mr. Leonard Chapman to Tenterfield; Miss Ellen Williams to Ferncourt.

Junior Teachers on Probation.

Miss Claribel Walsh to Haberfield; Mr. Cecil Eppelstun to Petersham.

Teachers of Needlework on Probation.

Miss Elva Sarginson to Pyrmont; Miss Stella Williams to Kensington; Miss Olive Thompson to Randwick; Mrs. E. Simons to Parramatta and Burnside; Miss Florence Martin to Dumbleton and Kogarah; Miss Doris Cope to Summer Hill; Miss Ella Hobden to Ashfield; Miss Marion Sandridge to Rozelle and Drummoyne.

Cookery Teachers on Probation.

Miss Ivy Herrick to Rozelle.

CHARLES W. OAKES, Acting Premier.

RESIGNATIONS.

THE following resignations from the Public Service are hereby notified, the last days of service being indicated within brackets:—

DEPARTMENT OF EDUCATION.

Miss Ethel Mary Robinson, Assistant, Public School, Hurstville [23rd March, 1923].

(To be in lieu of notification published in the Government Gazette of 16th March, No. 35, page 1534.)

Miss Vera Noeline Jones, Shorthand-writer and Typiste, Technical Education Branch [4th April,

DEPARTMENT OF PUBLIC WORKS.

Mr. Roscoe William Gyles Hoyle, Junior Clerk [24th March, 1923].

DEPARTMENT OF AGRICULTURE.

Miss M. E. O. Curling, Shorthand-writer and Typiste, Stock Branch [4th April, 1923].

CHARLES W. OAKES, Acting Premier.

RETIREMENTS.

THE following retirements from the Public Service are hereby notified, the section of the Public Service Act, 1902, under which the retirement was effected, and the last days of service being indicated within brackets:—

DEPARTMENT OF EDUCATION.

Mr. Ernest Walter Smith, Assistant, Public School, Dumbleton [section 63—3rd April, 1923].

(To be in lieu of notification published in the Government Gazette of 9th February, 1923, No. 19, page 826.)

Mr. Amundus L. Hoschke, Teacher, Public School, Wombah [section 63—18th January, 1923].

(To be in lieu of notification published in the Government Gazette of 23rd February, 1923, No. 25, page 1233.)

DEPARTMENT OF AGRICULTURE.

Mr. Frank Edmund Smith, Senior Messenger, Rural Industries Branch [section 66—17th March, 1923].

CHARLES W. OAKES, Acting Premier.

PUBLIC SERVICE NOTICE.

THE Public Service Board invite applications for the following positions. Application should be made on a form for the purpose, obtainable at the office of the Board, 39 Hunter-street, Sydney, or from Clerks of Petty Sessions in country districts, and should reach the undersigned not later than the dates specified. Salaries other than those at daily, hourly, or weekly rates will be subject to the deductions provided by the Superannuation Act, 1916:—

23rd April, 1923.

*Shorthand-writer and Typist (female). Clerical Division. Commencing salary, £80 to £149 per annum, according to age and experience, subject to the Public Service Regulations. Competitive examination in the following subjects:—Shorthand, Typing, English (including Dictation), Arithmetic and Precis Writing, will be held on the afternoons of 19th and 26th May, 1923. The examination will be open to persons outside the Public Service, who at the date of examination will be under 19 years of age, or between the ages of 19 and 20 if they have had six months' experience, and persons employed in the Public Service in the capacity of temporary Shorthand-writer and Typist, Office Assistant, &c., provided that sucessful candidates will not be appointed permanently until they reach 18 years of age. Full particulars from the undersigned. Examination fee is 5s., which must be lodged with a Clerk of Petty Sessions or The Treasury, and the receipt therefor forwarded to the Secretary of the Board with the form of application.

*Inspectors of Collieries (two required), Department of Mines (Professional Division). Salary, £450 per annum. Applicants must be the holders of first-class Certificates of Competency (as Manager) under the Coal Mines Regulation Act, and not be over 40 years of age.

30th April, 1923.

*Petrologist, Mining Museum, Department of Mines. Salary, £321 per annum (Professional Division). The duties of the position will include assisting the Curator. Applicants must possess a thorough knowledge of the principles of geology, mineralogy, and petrology.

1st May, 1923.

Director, New South Wales Conservatorium of Music, Sydney. Salary, £1,250 per annum. The engagement of the selected applicant will be for a term of five years. Candidates should furnish full particulars of previous experience.

5th June, 1923.

Junior Clerks (male). An examination for permanent appointment in the Public Service will be held in Sydney on 28th June, 1923. Subjects:—English, Dictation, Handwriting. Candidates must have passed either the Leaving Certificate examination or Intermediate Certificate examination, as prescribed in Public Service Regulations. Examination fee of 5s. must be lodged with a Clerk of Petty Sessions or the Treasury, and the receipt forwarded to the undersigned.

Cadet Draftsman (male). An examination for permanent appointment in the Public Service will be held in Sydney on 28th June, 1923. Subjects: Drawing, English, Dictation, Handwriting. Candidates must have passed the Leaving Certificate examination, as prescribed in Public Service Regulations. Examination fee of 5s. must be lodged with a Clerk of Petty Sessions or the Treasury, and the receipt forwarded to the undersigned.

*In terms of the Public Service Act, suitable applicants already permanently employed in the Public Service will receive first consideration in the filling of permanent positions.

T. S. CHAMPION,
Secretary.

SYDNEY:

Printed and Published by Alfred James Kent, Acting Government Printer, 20th April, 1923.

[Price, 6d.]



SUPPLEMENT

TO THE

Government Gazette

OF THE STATE OF

NEW SOUTH WALES.

PUBLISHED BY AUTHORITY.

[REGISTERED AT THE GENERAL POST OFFICE, SYDNEY, FOR TRANSMISSION BY POST AS A NEWSPAPER.]

No. 49.] TUESDAY, 24 APRIL. [1923.

BANKS AND BANK HOLIDAYS ACT, 1912.

PROCLAMATION.

(L.S.)
W. E. DAVIDSON,
Governor.

THE following days and dates are hereby appointed to be observed as Public Holidays in the localitie hereunder :—

Date.	Locality.
Thursday, 3rd May, 1923	Nyngan Municipality.
Thursday, 10th May, 1923	Woodburn Shire.
Wednesday, 16th May, 1923	Condobolin and Moama Municipalities.
Thursday, 17th May, 1923	Condobolin Municipality and Kyogle District.
Tuesday, 29th May, 1923	Bourke Municipality.
Friday, 1st June, 1923	Bourke Municipality.

Signed and sealed at Sydney, this twenty-fourth day of April, 1923.

By His Excellency's Command,
J. C. L. FITZPATRICK.

GOD SAVE THE KING!

SYDNEY:
Printed and published by ALFRED JAMES KENT, Acting Government Printer, Phillip-street, 24th April, 1923.

Government Gazette

OF THE STATE OF

NEW SOUTH WALES.

PUBLISHED BY AUTHORITY.

[REGISTERED AT THE GENERAL POST OFFICE, SYDNEY, FOR TRANSMISSION BY POST AS A NEWSPAPER.]

No. 50.] FRIDAY, 27 APRIL. [1923.

THEATRES AND PUBLIC HALLS ACT, 1908.

PROCLAMATION.

(L.S.)
W. E. DAVIDSON,
Governor.

IT is hereby notified that the provisions of Part II of the abovementioned Act shall be applied to the halls specified in the appended Schedule.

Signed and sealed at Sydney, this 24th day of April, 1923.

By His Excellency's Command,
J. C. L. FITZPATRICK,
for Chief Secretary.

SCHEDULE.

Locality.	Name of Hall.
Artarmon	Masonic Hall.
Bangalow	Masonic Hall.
Belmore	Paragon Picture Theatre.
Blackall, via Toronto	Blackall Park Pavilion.
Castle Hill	St. Paul's Memorial Parish Hall.
Mullion Creek, via Orange	School of Arts Hall.
Narraburra, via Temora	Narraburra Hall.
Neutral Bay	St. Peter's Memorial Parish Hall.
North Rocks, via Parramatta.	School of Arts Hall.
Oakey Park, via Lithgow	Stait's Hall.
Oberon	Show Ground Pavilion.
Parramatta	Wheatley's Academy.
Swansea	Central Hall.
The Rock	Boxing Stadium.
Thirroul	Victoria Hall.

[6392]

LOCAL GOVERNMENT ACT, 1919.

PROCLAMATION.

(L.S.)
W. E. DAVIDSON,
Governor.

I, Sir WALTER EDWARD DAVIDSON, the Governor of the State of New South Wales, with the advice of the Executive Council, in pursuance of the Local Government Act, 1919, do hereby alter the boundaries of Liverpool Municipality, as constituted by Proclamation in Government Gazette No. 721 of 10th October, 1892, and added to by Proclamation in Government Gazette No. 161 of 16th May, 1906, and the boundaries of Nepean Shire, as constituted by Proclamation in Government Gazette No. 121 of 7th March, 1906, and reconstituted by Proclamation in Government Gazette No. 97 of 25th June, 1913, by taking that part of Liverpool Municipality described in the Schedule to a preliminary notification of this proposal which appeared in Government Gazette No. 116 of 18th June, 1920, page 3518, and adding it to Nepean Shire, so that the boundaries of the said Liverpool Municipality and the said Nepean Shire shall be as described in Schedules "A" and "B" hereto respectively; and I do embody in this Proclamation the arrangement notified in the Government Gazette No. 174 of 22nd December, 1922, page 6666, for the apportionment between the Councils of the said areas of assets, rights, and liabilities, and the division of debts consequent on the alteration as aforesaid of the boundaries of the said areas, which arrangement is set out in Schedule "C" hereto; and I do further order (1) that the Council of the Liverpool Municipality shall forthwith furnish to the Council of the Nepean Shire extracts from the valuation book, and the roll of electors and ratepayers, showing valuations and enrolments in force in respect

of the land hereby transferred; (2) that the valuations and enrolments comprised in such extracts shall, for the purposes of the said Act, continue in force in the Nepean Shire, as if made in respect of the Nepean Shire, until fresh valuations and rolls come into force; and (3) that the provisions of Ordinance No. 61, under the Local Government Act, 1919, respecting "public collections," as applied to Nepean Shire by Proclamation in Government Gazette No. 89 of 24th June, 1921, shall apply to Nepean Shire as hereby altered.

Signed and sealed at Sydney, this twenty-fourth day of April, 1923.

By His Excellency's Command,

J. C. L. FITZPATRICK.

GOD SAVE THE KING!

SCHEDULE "A."

Liverpool Municipality (as altered).

Commencing at the confluence of Cabramatta Creek with Georges River; and bounded thence by a line along the centre of that creek, being part of the southern boundary of the Municipality of Cabramatta and Canley Vale and the eastern boundary of Nepean Shire, generally south-westerly to the intersection with the prolongation of the western boundary of portion 268, parish of St. Luke, county of Cumberland; thence by that prolongation, the western boundaries of portions 268 and 279, a line, and the western boundaries of portions 16 and 15 and their prolongation southerly to its intersection with the centre line of Kurrajong-road in a subdivision of portion 272; thence by the centre line of that road easterly and the centre line of Box-road southerly to its intersection with the centre line of the Great Southern road; thence by the centre line of that road, parish of Minto south-westerly to its intersection with the centre line of Dickson-road; thence by the centre line of that road generally easterly to the centre line of Blomfield-road; thence by the centre line of that road southerly to the centre line of Woodd-road; thence by the centre line of that road easterly to the centre line of Zouch-road; thence by the centre line of that road and its prolongation south-easterly to the centre line of Bunbury Curran Creek; thence by that centre line of that creek downwards to its intersection with the north-western prolongation of the centre line of Denham Court road; thence by that prolongation and that centre line of that road, the centre line of Ingleburn-road and Oxford-road and its prolongation easterly to the centre line of a road forming the western boundary of portion 433 of Macquarie Fields Estate; thence by the centre line of that road northerly to its intersection with the western prolongation of the northern boundary of the said portion 433; thence by that prolongation and that boundary easterly to the right bank of Georges River; thence by that bank of that river upwards to its intersection with the prolongation of the southern boundary of the parish of Holdsworthy; thence by that prolongation and that boundary easterly to the boundary between the Metropolitan and Parramatta Land Districts; thence by that boundary, northerly, easterly, and again generally northerly to the confluence of Deadman's Creek with Georges River; thence by a line north and the centre line of Georges River upwards, to the point of commencement.

SCHEDULE "B."

Nepean Shire (as altered).

Commencing at the intersection of Factory-road with the right bank of Nepean River; and bounded thence by that bank of that river upwards to Cobbity or Sickles Creek; thence by a line south and the northern and part of the eastern boundaries of the Municipality of Camden, north-easterly, south-easterly, and southerly to the right bank of the Nepean River; thence again by that bank of that river upwards to the western boundary of the Municipality of Campbelltown; thence by that boundary and part of the northern boundary of that Municipality northerly and easterly to the centre line of the Great Southern road; thence by that centre line of that road north-easterly to its intersection with the southerly prolongation of a line along the centre of Box-road in a subdivision of portion 272, parish of St. Luke; thence by that centre line northerly, the centre line of Kurrajong-road westerly to its intersection with the southern prolongation of the western boundary of portion 15; thence by that prolongation, the western boundaries of portions 15 and 16, a line, and the western boundaries of portions 279 and 268 and their prolongation northerly to the centre of Cabramatta Creek; thence by the centre of that creek generally north-easterly to its intersection with the southern boundary of the Municipality of Cabramatta and Canley Vale; thence by part of the southern and western boundaries of that municipality westerly and northerly to Orphan School or Mulgoa road; thence by that road westerly and the Northern or Bringelly road northerly to Enfield-street; thence by that street, Jeanette-street, Mulgoa-road, and Factory-road westerly, to the point of commencement.

SCHEDULE "C."

(1) The Nepean Shire Council shall pay to the Liverpool Municipal Council an amount of £589 (being portion of an amount of £11,660 (Loan No. 2) borrowed by Liverpool Municipal Council from the Australian Mutual Provident Society under the Governor's approval, dated 15th October, 1912), together with interest thereon from the date hereof at the rate of 5½ per cent. per annum, such payment to be made in the following manner, viz.:—

Interest accrued on the said amount of £589 at the said rate up to the 12th May, 1923, shall be paid to the Liverpool Municipal Council on that date.

The principal, viz., £589, shall then be repaid by twenty equal half-yearly instalments of £38 13s. 7d., representing principal and interest combined, the first of such instalments being payable on the 12th November, 1923, and the last on 12th May, 1932.

Provided that the Nepean Shire Council may, if it so desire, repay the said amount of £589 within a shorter period.

(2) The Nepean Shire Council shall make all reasonable endeavour to collect all rates which are outstanding at the date hereof in respect of the lands hereby transferred, and shall pay to the Liverpool Municipal Council all such outstanding rates as and when those rates are collected by the Nepean Shire Council less the actual cost of collection incurred by the Nepean Shire Council, which cost shall not exceed six shillings in the £.

(3) Except as hereinbefore provided each of the Councils shall retain its assets and be responsible for the discharge of its liabilities, as existing at the date hereof. [6398]

LOCAL GOVERNMENT ACT, 1919.

PROCLAMATION.

(L.S.)

W. E. DAVIDSON,
Governor. 18th April, 1923.

ORDINANCE No. 31, respecting "Bridges, &c.—Weight of Loads," is hereby applied to Rylstone Shire.

By His Excellency's Command,

J. C. L. FITZPATRICK.

[6273] GOD SAVE THE KING!

LOCAL GOVERNMENT ACT, 1919.

PROCLAMATION.

(L.S.)

W. E. DAVIDSON,
Governor. 18th April, 1923.

ORDINANCE No. 54A, respecting "Electrical Installations," is hereby applied to Erina Shire.

By His Excellency's Command,

J. C. L. FITZPATRICK.

[6274] GOD SAVE THE KING!

LOCAL GOVERNMENT ACT, 1919.

PROCLAMATION.

(L.S.)

W. E. DAVIDSON,
Governor. 18th April, 1923.

ORDINANCE No. 68, respecting "Cemeteries and Burials," is hereby applied to Katoomba Municipality.

By His Excellency's Command,

J. C. L. FITZPATRICK.

[6275] GOD SAVE THE KING!

LOCAL GOVERNMENT ACT, 1919.

PROCLAMATION.

(L.S.)
W. E. DAVIDSON,
Governor.

I, Sir Walter Edward Davidson, the Governor of the State of New South Wales, with the advice of the Executive Council, in pursuance of the Local Government Act, 1919, do hereby alter the boundaries of Albury Municipality, as constituted by Proclamation in Government Gazette No. 105 of 8th June, 1859, and added to by Proclamation in Government Gazette No. 161 of 16th May, 1906, and Hume Shire, as constituted by Proclamation in Government Gazette No. 121 of 7th March, 1906, by taking that part of Albury Municipality described in the Schedule to a preliminary notification of this proposal which appeared in Government Gazette No. 71 of 20th May, 1921, page 2950, and adding it to Hume Shire, so that the boundaries of the said Albury Municipality and the said Hume Shire shall be as described in Schedules "A" and "B" hereto respectively; and I do embody in this Proclamation the arrangement notified in the Government Gazette No. 9 of 25th January, 1923, page 347, for the apportionment between the Councils of the said areas of assets, rights, and liabilities, and the division of debts consequent on the alteration as aforesaid of the boundaries of the said areas, which arrangement is set out in Schedule "C" hereto; and I do further order—

(1) That the Council of the said Hume Shire shall be empowered to exercise or enforce on its own behalf any right or power formerly exercised or enforced by the Council of the said Albury Municipality in respect of the part of the area so transferred.

(2) That the Council of the said Albury Municipality shall forthwith furnish to the Council of the said Hume Shire extracts from the valuation book and rolls of electors and ratepayers of the said Albury Municipality containing valuations of land and enrolments in force respecting the part of the area so transferred.

(3) That the valuations and enrolments comprised in such extracts shall for the purposes of the said Act continue in force in the said Hume Shire as if made in respect of that Shire until fresh valuations and rolls come into force.

(4) That the power to levy rates already levied before the date hereof shall be continued on and after the date hereof.

Signed and sealed at Sydney, this eighteenth day of April, 1923.

By His Excellency's Command,
J. C. L. FITZPATRICK.

GOD SAVE THE KING!

Schedule "A."

Albury Municipality (as altered).

County of Goulburn, parish of Albury: Commencing on the left bank of the Murray River at its intersection with the easterly prolongation of the northern boundary of portion 34; and bounded thence by that prolongation and part of that northern boundary easterly to its intersection with a line along the middle of a road 380 links wide; by that line northerly to its intersection with the easterly prolongation of the northern boundary of portion 37; by a line along the northern boundaries of that portion and portions 38, 39, 40, 41, 42, passing through portion 225, along the northern boundary of portion 147 and part of 148, west, for a distance of 4 miles 72 chains; by a line south 1 mile 72 chains to the right bank of the Murray River and its prolongation to the left bank of that river; and by that bank of that river upwards, to the point of commencement.

Schedule "B."

Hume Shire (as altered).

Commencing on the right bank of the Murray River at the south-east corner of the parish of Wagra, county of Goulburn; and bounded thence by the eastern boundaries of that parish and the parishes of Mullangandra, Yambla, Gerogery, county of Goulburn, and the parish of Castlestead, county of Hume, generally northerly; by part of the northern boundary of the lastmentioned parish westerly to the road from Walla Walla to Albury; by that road south-easterly to a road separating portions 114, 179, 194, 155, 196, 195, and 154 from portions 102, 103, 168, 157, 126, 88, 189, and 52, generally southerly and westerly to the eastern boundary of portion 49; by part of the eastern and southern boundaries of that portion and the southern boundaries of portions 235 and 236 southerly and westerly to a road separating portions 198, 199 from portions 186, 187, parish of Castlestead, and 81, parish of Burrumbuttock, generally westerly to the railway line from Corowa to Culcairn; and by the centre of that railway line south-westerly to the northern boundary of the latter parish; by the northern boundaries of that parish and the southern boundary of the parish of Hindmarsh generally westerly, to the boundary dividing the land districts of Corowa from Albury and Urana north-westerly, Goombargana Creek downwards, and the northern and western boundaries of the parish of Goombargana southerly and westerly to the road on the eastern boundaries of portions 176 and 174 in that parish, and portions 113, 115, 116, 138, 119, 120, 125, 128, 132, 87, 81, 187, and 86, parish of Richmond; by that road southerly to Oil Tree Lagoon; by that lagoon south-easterly and the southern boundary of the parish of Richmond easterly to the north-west corner of portion 30, parish of Kentucky; by the western boundaries of portions 30, 91, 8, 81, 54, 94, 88, 89, and the road on the northern and western boundaries of portion 123, parish of Quat Quatta, and its continuation southerly to a lagoon forming the northern boundary of portion 68; by that lagoon generally south-westerly to the Murray River; by a line southerly to its southern bank; and by that bank upwards to the south-west corner of the Municipality of Albury; by boundaries of that municipality generally northerly, easterly, and southerly to the left bank of the Murray River; and by that bank upwards to a point south of the point of commencement; and by a line north to that point.

Schedule "C."

Except as provided in section 20 (1) of the Local Government Act, 1919 (as amended by the Local Government (Amendment) Act, 1920), each of the Councils of the Albury Municipality and the Hume Shire shall retain its assets and be responsible for the discharge of its liabilities existing at the date hereof.

[5749]

LOCAL GOVERNMENT ACT, 1919.

PROCLAMATION.

(L.S.)
W. E. DAVIDSON,
Governor.

18th April, 1923.

An alteration is hereby proclaimed in the division into Ridings of Hume Shire, as notified in the Government Gazette No. 161 of 16th May, 1906, such alteration being consequential upon the transfer of part of the Albury Municipality to Hume Shire, as proclaimed in the Government Gazette of this day's date. The alteration now made is to include in "C" Riding of the said Hume Shire the land so transferred from Albury Municipality, so that the Ridings of Hume Shire shall be as described in the Schedule hereto.

By His Excellency's Command,
J. C. L. FITZPATRICK.

GOD SAVE THE KING!

SCHEDULE.

Ridings of Hume Shire.

"A."

(As notified in Government Gazette No. 161 of 16th May, 1906.)

"B."

(As notified in Government Gazette No. 161 of 16th May, 1906.)

"C."

(As altered consequentially upon the transfer of part of Albury Municipality to Hume Shire.)

Commencing on the northern boundary of the shire at its intersection with the eastern boundary of the parish of Burrumbuttock, county of Hume; and bounded thence by that boundary generally southerly by the road from Piney Range to Albury, south-easterly by the south boundary of the parish of Huon, county of Goulburn, easterly by the road from Wagga Wagga to Albury south-easterly to the southern boundary of the shire (on the northern boundary of the municipality of Albury); and by the southern, eastern, and northern boundaries of the shire generally easterly, north-westerly, and westerly, to the point of commencement.

[5748]

LOCAL GOVERNMENT ACT, 1919.

PROCLAMATION.

(L.S.)

W. E. DAVIDSON,
Governor. 24th April, 1923.

AN alteration is hereby proclaimed in the division into Ridings of Nepean Shire, as notified in the Government Gazette No. 97 of 25th June, 1913, and altered by Proclamation in Government Gazette No. 20 of 16th February, 1923, the alteration now made being consequential upon the transfer of part of the Liverpool Municipality to Nepean Shire, as proclaimed in the Government Gazette of this day's date. The alteration now made is to include in "B" Riding of the said Nepean Shire the land so transferred from Liverpool Municipality, so that the Ridings of Nepean Shire shall be as described in the Schedule hereto.

By His Excellency's Command,
J. C. L. FITZPATRICK.

GOD SAVE THE KING!

SCHEDULE.

Ridings of Nepean Shire.

"A."

(As notified in Government Gazette No. 97 of 25th June, 1913, and altered by Proclamation in Government Gazette No. 20 of 16th February, 1923.)

"B."

(As altered consequentially upon the transfer of part of Liverpool Municipality to Nepean Shire.)

Commencing on a northern boundary of the Shire at the junction of the Orphan School or Mulgoa-road and the Northern or Bringelly-road; thence by the Northern or Bringelly-road southerly to a southern boundary of portion 1, parish of Bringelly, county of Cumberland; by that boundary westerly to a western boundary of the shire at the right bank of the Nepean River; by that boundary southerly to the northern boundary of the parish of Cook, at the confluence of the Bringelly Creek and the Nepean River; by that boundary of that parish generally easterly to the Great Southern road; by parts of the western, south-western, south-eastern, and northern boundaries of the shire generally southerly, south-easterly, north-easterly, and westerly, to the point of commencement.

"C."

(As notified in Government Gazette No. 97 of 25th June, 1913, and altered by Proclamation in Government Gazette No. 20 of 16th February, 1923.)

[6397]

LOCAL GOVERNMENT ACT, 1919.

PROCLAMATION.

(L.S.)

W. E. DAVIDSON,
Governor. 18th April, 1923.

ORDINANCE No. 43, respecting "Blasting," is hereby applied to those towns and urban areas within Lake Macquarie Shire named in the Schedule hereto.

By His Excellency's Command,
J. C. L. FITZPATRICK.

[5193] GOD SAVE THE KING!

Schedule.

Towns.

West Wallsend, Holmesville-Estellville, Teralba, Young Wallsend, Cardiff, Charlestown, Dudley, Belmont, Swansea, Catherine Hill Bay, Dora Creek, Morisset, Cooranbong.

Urban Areas.

Boolaroo, Toronto.

[6625] Department of the Attorney-General and of Justice,
Sydney, 18th April, 1923.

HIS Excellency the Governor, with the advice of the Executive Council, has appointed

Mr. William Butler Geddes, Police Magistrate, Grafton, to be a Coroner for the State generally.

T. R. BAVIN.

[6631] Department of the Attorney-General and of Justice,
Sydney, 20th April, 1923.

HIS Excellency the Governor, with the advice of the Executive Council, has appointed

Mr. William John Rabbets to be Coroner, at Grenfell, and a Coroner for the State generally, vice Mr. J. Taylor, deceased.

T. R. BAVIN.

[6623] Department of the Attorney-General and of Justice,
Sydney, 20th April, 1923.

HIS Excellency the Governor, with the advice of the Executive Council, has been pleased to appoint

William Thornton Tucker, Esquire, Barrister-at-Law, to prosecute on behalf of the Crown, at the sittings of the Supreme Court at Albury, commencing on the 23rd April, 1923.

T. R. BAVIN.

RESIGNATION.

DEPARTMENT OF THE ATTORNEY-GENERAL AND OF JUSTICE.

Mr. Rupert Henry Kitley Clark, Clerk Associate to Mr. Justice James, and Clerk of Arraigns—last day of service, 16th April, 1923.

T. R. BAVIN.

APPOINTMENTS.

CHIEF SECRETARY'S DEPARTMENT AND OFFICE OF THE MINISTER OF PUBLIC HEALTH.

THE Governor-in-Council has appointed

Percie Chater Charlton, of the United Dental Hospital, Chalmers-street, Sydney,
Albert George Morgan, Clerk of Petty Sessions, Culcairn-Henty-Holbrook,
Leslie Angwin Parker, of the Commercial Banking Company of Sydney Ltd., George-street, Sydney, and
Harold Leslie Pelham, Clerk of Petty Sessions, West Wyalong,

to the Commision of the Peace for the State of New South Wales.

RESIGNATION.

THE Governor-in-Council has accepted the resignation tendered by

David Henry Achurch, of Quirindi, of his position as a Justice of the Peace for the State of New South Wales.

REMOVALS.

THE Governor-in-Council has aproved of the removal of the undermentioned names from the Commission of the Peace for the State of New South Wales, viz.:—

John Brown, late of Winton, Queensland,
John Sheahan, late of Stanthorpe, Queensland, and
William James Greig Yates, late of Albion, Queensland.

J. C. L. FITZPATRICK,
(for Chief Secretary and Minister of Public Health).

BIRDS AND ANIMALS PROTECTION ACT, 1918.

Removal of Honorary Ranger.

THE appointment of Mr. S. J. Little, late Conditional Purchase Inspector, Forbes, as an Honorary Ranger under the Birds and Animals Protection Act, 1918, has been revoked and cancelled, as his present address is unknown.

J. C. L. FITZPATRICK,
(for Chief Secretary and Minister of Public Health.)

[6636]

[6626] Chief Secretary's Department and Office of the Minister of Public Health,
Sydney, 27th April, 1923.

THEATRES AND PUBLIC HALLS ACT.

HIS Excellency the Governor, with the advice of the Executive Council, has been pleased to approve of the appointment of

Inspector, First Class, John Charles King as Inspector of Theatres and Public Halls, Metropolitan Dictrict, under the Theatres and Public Halls Act, 1908, vice Inspector Fullerton, retiring on pension,—such appointment to take effect from the date of commencing duty.

CHARLES W. OAKES, Acting Premier.

APPOINTMENTS.

HIS Excellency the Governor, with the advice of the Executive Council, has approved of the following appointments:—

CHIEF SECRETARY'S DEPARTMENT AND OFFICE OF THE MINISTER OF PUBLIC HEALTH.

Acting Superintendent George Thomas Augustus Moroney as Superintendent of Police, Third Class, —as on and from the 16th March, 1923, vice Superintendent, Third Class, Drew, retired. (Confirmation.)

Superintendent, Second Class, Arthur Branston as Superintendent of Police, 1st Class,—to take effect as on and from the 30th March, 1923, vice Superintendent, 1st Class, Nolan, retired.

Superintendent, 3rd Class, William Park as Superintendent of Police, Second Class,—to take effect as on and from the 30th March, 1923, vice Superintendent Branston, promoted.

Sergeant, Second Class, George Herbert Armstrong, stationed at Deniliquin, as an Inspector of Weights and Measures,—from the 1st April, 1923, vice Sergeant Hamilton, transferred.

Mr. Robert Gordon O'Brien to be an Analyst within the meaning and for the purposes of the Pure Food Act, 1908.

DEPARTMENT OF THE ATTORNEY-GENERAL AND OF JUSTICE.

Mr. William Francis John Miller, Clerk Associate to Mr. Justice James, and Clerk of Arraigns, vice Mr. R. H. K. Clark, resigned,—to take effect from the 17th April, 1923, inclusive.

THE undermentioned Sergeants of Police to be Inspectors under the Liquor Act, 1912, for the Licensing Districts preceding their names—from the dates specified:—

Braidwood—Michael Lynch, stationed at Braidwood, vice Sergeant Brissenden—from 20th April, 1923.

Temora—Albert Brissenden, stationed at Temora, vice Sergeant Hamilton—from 28th March, 1923.

Hay—John Stewart Hamilton, stationed at Hay, vice Inspector Scott—from 24th March, 1923.

THE undermentioned Sergeants of Police to be Sub-Inspectors under the Liquor Act, 1912, for the Licensing Districts preceding their names—from the dates specified:—

Metropolitan—Crichton Stevenson, stationed at Balmain—from 12th April, 1923; Allan James Robert Bruce and David Henry Bolten, stationed at Burwood, from 12th April, 1923; Samuel Boyd, stationed at Canterbury, vice Sergeant Lane—from 6th April, 1923; George Pearce Pocock, stationed at Concord—from 12th April 1923; Obadiah Carter, stationed at Daceyville—from 12th April, 1923; Thomas Frederick Bowden, stationed at Marrickville—from 16th April, 1923; William Mahood, stationed at North Sydney—from 12th April, 1923; James Bennetts, stationed at Petersham—from 12th April, 1923; Samuel Gallaher, stationed at Pyrmont—from 11th April, 1923; Alfred George Holman and Patrick Hennessy, stationed at Redfern—from 12th April, 1923; George William Daniel Loomes, stationed at Strathfield—from 12th April, 1923.

Eden—Eugene Leslie Dumont, stationed at Eden, vice Sergeant Chaney—from 22nd April, 1923.

THE undermentioned Constables of Police to exercise, within the Licensing Districts preceding their names, the authority conferred by section 63, subsection 1, of the Liquor Act, 1912, from the dates specified:—

Metropolitan—Thomas James Huckins, stationed at Narrabeen—from 12th April, 1923.

Newcastle—George Olley Mulley, stationed at New Lambton—from 10th April, 1923.

Shoalhaven—Charles Archie McKay, stationed at Kangaroo Valley—from 13th April, 1923.

CHARLES W. OAKES, Acting Premier.

DEPARTMENT OF AGRICULTURE.

THE undermentioned persons to be Permit Inspectors under section 14A of the Pastures Protection Act:—

Cooma—Miss M. Flynn, Numeralla, via Cooma; and Mr. Thos. Reid, junior, of Bush Hill, Berridale. [P.P. 1923-24-104]

Gloucester—Constable First-class James Griffith, Bullahdelah. [P.P. 1923-24-104]

West Maitland—Messrs. Ernest Leslie Wilson and William Keppie, of Paterson. [P.P. 1923-24-104]

FRANK A. CHAFFEY.

[6656] Department of Labour and Industry, Sydney, 23rd April, 1923.

SHEARERS' ACCOMMODATION ACT, 1901.

HIS Excellency the Governor, with the advice of the Executive Council, has been pleased to appoint the undermentioned members of the Police Force to be Inspectors to carry out the provisions of the Shearers' Accommodation Act, 1901, in the districts specified in connection with their respective names.

E. H. FARRAR.

Inspector Third Class Edward Henry Scott; Station—Narrandera; Police District—Narrandera.

Acting Inspector Patrick Joseph Byrne; Station—Dubbo; Police District—Dubbo.

Sergeant First Class Albert Brissenden; Station—Temora; Police District—Temora.

Sergeant First Class William Henry Rose; Station—Deniliquin; Police District—Deniliquin.

Sergeant First Class John Stewart Hamilton; Station—Hay; Police District—Hay.

Sergeant Third Class Edward Henry Sampson; Station—Griffith; Police District—Narrandera.

Constable First Class John Ford; Station—Illabo; Police District—Wagga Wagga.

Constable James Albert Townsend; Station—Cobar; Police District—Cobar.

Constable Allan Royal Taylor; Station—Bethungra; Police District—Cootamundra.

Constable Frederick James Wiggins; Station—Bobadah; Police District—Nyngan.

[6654] Department of Labour and Industry, Sydney, 17th April, 1923.

EARLY CLOSING (AMENDMENT) ACT, 1900.

PUBLIC NOTICE.

I HEREBY notify that, in accordance with the vote of a majority of those voting at a poll held on the 11th day of April, 1923, under the provisions of section 3 of the Early Closing (Amendment) Act, 1900, in the Country Shopping District of MITTAGONG, the closing times for all shops—except shops mentioned in Schedule One to the Early Closing Act, 1899, and in the Schedule to the Saturday Half Holiday Act, 1910, shall be as follow:—

On Saturday	One o'clock.
On Friday	Ten o'clock.
On the four other week-days...	Six o'clock.

In accordance with the provisions of section 2 of the Early Closing (Amendment) Act, 1910, the closing times for all poulterers' shops shall, in each week, be:

One o'clock in the afternoon of Wednesday;
Ten o'clock in the evening of Saturday,
Six o'clock in the evening on the four other week-days.

E. H. FARRAR, Minister.

[6655] Department of Labour and Industry, Sydney, 16th April, 1923.

EARLY CLOSING (AMENDMENT) ACT, 1900.

PUBLIC NOTICE.

I HEREBY notify that, in accordance with the vote of a majority of those voting at a poll held on the 11th day of April, 1923, under the provisions of section 3 of the Early Closing (Amendment) Act, 1900, in the Country Shopping District of JUNEE, the closing times for all shops, except shops mentioned in Schedule One to the Early Closing Act, 1899, and in the Schedule to the Saturday Half Holiday Act, 1910, shall continue to be as follow:—

On Wednesday	One o'clock.
On Saturday	Ten o'clock.
On the four other week-days ...	Six o'clock.

E. H. FARRAR, Minister.

[6677] Department of Education, Sydney, 23rd April, 1923.

NEW PUBLIC SCHOOL.

IT is hereby notified, for general information, in accordance with the provisions of the 34th Section of the Public Instruction Act of 1880, that it is proposed to establish a public school at

PENNANT HILLS EAST.

ALBERT BRUNTNELL, Minister of Public Instruction.

[6680] Department of the Attorney General
and of Justice,
Sydney, 26th April, 1923.

THE following regulations (repealing Public Service Regulation No. 144 and substituting therefor a new regulation bearing the same number, and amending regulations Nos. 67 and 83) made by the Public Service Board under the provisions of the Public Service Act, 1902, have been approved by His Excellency the Governor, with the advice of the Executive Council, and are published in accordance with the requirements of that Act.

T. R. BAVIN.

REGULATIONS UNDER THE "PUBLIC SERVICE ACT, 1902."

WHEREAS by the Public Service Act, 1902, the Public Service Board is authorised and empowered to make, repeal, alter and amend Regulations: Now, the Public Service Board, under and by virtue of the powers contained in the abovementioned Act, doth, with the approval of the Governor, hereby repeal Regulation No. 144, substituting therefor new Regulation No. 144, and amend Regulations Nos. 67 and 83, as follow:—

67. In lieu of "£222" wherever appearing in Regulation No. 67, the words "the adult male living wage" are substituted.

83. The following paragraph is added to Regulation No. 83:—"This Regulation shall not apply to Mining Surveyors in the Department of Mines."

Department of Public Health.

MENTAL HOSPITALS.

Rates of Salary—Medical Officers and Managers.

144. The following shall be the minimum and maximum rates of salary payable to Medical Superintendents, Senior Medical Officers, Resident Medical Officers, Junior Resident Medical Officers, and Managers of the Department of Mental Hospitals as from 21st July, 1922:—

	Minimum Salary on Appointment.	Maximum Salary.
Medical Superintendents ...	£732, with allowances valued at £124 per annum.	£882, with same allowances.
Senior Medical Officers ...	£582, with allowances valued at £100 per annum.	£582, with same allowances.
Resident Medical Officers ...	£382, with allowances valued at £100 per annum.	£532, with same allowances.
Junior Resident Medical Officers.	£350, with allowances valued at £100 per annum.	£350, with same allowances.
Managers	£432, with allowances valued at £82 per annum.	£582, with same allowances.

In the case of Medical Officers, the increases of salary between the minimum and maximum rates shall be by increments at the rate of £50 per annum. Payment of increments will depend on the ability and diligence of the officer concerned, together with the responsibility of the position occupied: Provided that no such increase will be given except upon the recommendation of the Inspector-General of Mental Hospitals.

Junior Medical Officers shall be employed for a period or periods not exceeding twelve months in all, on completion of which their services shall terminate unless they are selected for appointment to positions of Medical Officers.

J. S. MARKS, Chairman.
J. L. WILLIAMS.
} Members of the Public Service Board.

Dated at the Office of the Public Service Board, 33–39 Hunter-street, Sydney, this 26th day of March, 1923.

POISONS ACT, 1902.

[6633] Chief Secretary's Department and
Office of the Minister of Public Health,
Sydney, 27th April, 1923.

HIS Excellency the Governor, with the advice of the Executive Council, has been pleased to make the subjoined additional Regulations under the provisions of the Poisons Act, 1902.

CHARLES W. OAKES.

ADDITIONAL REGULATIONS.

7. No person shall leave any poison in a place easily accessible to others.

8. Where a person has poison in his custody for the purpose of sale, each bottle, vessel, box, package, or other container containing a poison shall be labelled with the name of the article and also with some distinctive mark indicating that it contains poison.

9. Where a person has in his custody for the purpose of sale any poison referred to in the first part of Schedule 2 of the Poisons Act, 1902, such poison shall be kept on one or other of the following systems, viz.:—

(*a*) In a bottle or vessel tied over, capped, locked, or otherwise secured in a manner different from that in which bottles or vessels containing ordinary articles are secured in the same warehouse, shop, or dispensary or

(*b*) In a bottle or vessel rendered distinguishable by touch from the bottles or vessels in which ordinary articles are kept in the same warehouse, shop, or dispensary; or

(*c*) In a bottle, vessel, box, or package kept in a room or cupboard set apart for dangerous articles.

10. Every person selling poison shall observe the following conditions, namely, all liniments, embrocations, lotions, and liquid disinfectants containing poison shall be sent out in bottles rendered distinguishable by touch from ordinary medicine bottles, and there shall also be affixed to each such bottle (in addition to the name of the article, and to any particular instruction for its use) a label giving notice that the contents of the bottle are not to be taken internally.

11. In all cases where the Pharmacy Board of New South Wales have issued, or may hereafter issue, a certificate to any Pharmacist registered under the provisions of the Pharmacy Act, 1897, that such pharmacist is duly qualified to be a dealer in poisons, and after the issue of such certificate the name of such pharmacist has been removed from the register of pharmacists, the certificate issued to such person under subsection 1 of the 5th section of the Poisons Act, 1902, shall thereupon cease to have any force or effect, and shall be deemed to be cancelled.

12. Where the holder of a certificate issued under the proviso to subsection one of section five of the Poisons Act, 1902, has been convicted of an offence against that Act, or any regulation made thereunder, the Pharmacy Board may cancel the certificate held by him, and thereupon such certificate shall cease to have any force or effect.

13. Every person who contravenes any of the provisions of clauses seven, eight, nine, or ten of these regulations shall be liable to a penalty not exceeding twenty pounds.

[6673] Sydney, 11th April, 1923.

NOTIFICATION OF GRANTING OF OYSTER CULTURE LEASES.

IT is hereby notified that leases for the purpose of oyster culture of the lands specified in the schedule hereunder have been granted to the undermentioned persons.

The leases are subject to the Fisheries Acts and the Regulations thereunder and to the special conditions set out at the foot of the schedule.

E. H. FARRAR.

Schedule.

Lease No. 12,003* (inferior lands), to Roy Innes, of Bateman's Bay, situated at Clyde River, about 1 a. 0 r. 9 p. (plan cat. No. C. 107-68), five years from 11/4/1923; annual rental £1 1s.—under section 12 (33B) Fisheries (Amendment) Act, 1910 (Fisheries Act, 1902).

Lease No. 12,007* (inferior lands), to Norman Bates Phillips, of Pindimar, situated at Port Stephens, about 3 r. 10 p. (plan cat. No. P. 1,045-36), five years from 11/4/1923; annual rental, 16s.—under section 12 (33B) Fisheries (Amendment) Act, 1910 (Fisheries Act, 1902).

Lease No. 12,011* (inferior lands), to Jacob William Cartmel Robinson, of Pindimar, situated at Port Stephens, about 6 a. 1 r. 17 p. (plan cat. No. P. 1,046-36), five years from 11/4/1923; annual rental, £6 7s.—under section 12 (33B) Fisheries (Amendment) Act, 1910 (Fisheries Act, 1902).

Lease No. 12,020* (inferior lands), to Paul Bartholomew Bettini and John Ferguson Bettini, of North Noorooma, situated at Wagonga River, frontage 1,446 yards (plan cat. No. W. 62-81), five years from 11/4/1923; annual rental, £10 18s.—under section 12 (33B) Fisheries (Amendment) Act, 1910 (Fisheries Act, 1902).

Lease No. 12,021* (inferior lands), to Paul Bartholomew Bettini and John Ferguson Bettini, of North Noorooma, situated at Wagonga River, frontage 927 yards (plan cat. No. W. 64-81), five years from 11/4/1923; annual rental, £7.—under section 12 (33B) Fisheries (Amendment) Act, 1910 (Fisheries Act, 1902).

Lease No. 12,022* (inferior lands), to Paul Bartholomew Bettini and John Ferguson Bettini, of North Noorooma, situated at Wagonga River, frontage 821 yards (plan cat. No. W. 63-81), five years from 11/4/1923; annual rental, £6 5s.—under section 12 (33B) Fisheries (Amendment) Act, 1910 (Fisheries Act, 1902).

Lease No. 12,039* (inferior lands), to Sydney Alfred Wood, of Pindimar, situated at Hawkesbury River, about 4 a. 3 r. 14 p. (plan cat No. H. 333-41), five years from 11/4/1923; annual rental, £2 8s.—under section 12 (33B) Fisheries (Amendment) Act, 1910 (Fisheries Act, 1902).

Lease No. 12,056* (inferior lands), to Aleney Mary Cole, of Brooklyn, situated at Hawkesbury River, frontage 132 yards (plan cat. No. H. 320-41), five years from 11/4/1923, annual rental, 14s.—under section 12 (33B) Fisheries (Amendment) Act, 1910 (Fisheries Act, 1902).

Lease No. 12,094* (inferior lands), to William Thomas, of Brooklyn, situated at Hawkesbury River, about 4 a. 3 r. 7 p. (plan cat. No. H. 323-41), five years from 11/4/1923; annual rental, £4 16s.—under section 12 (33B) Fisheries (Amendment) Act, 1910 (Fisheries Act, 1902).

Lease No. 12,105* (inferior lands), to Sydney Alfred Wood, of Pindimar, situated at Hawkesbury River, frontage 700 yards (plan cat. No. H. 334-41), five years from 11/4/1923; annual rental, £1 15s.—under section 12 (33B) Fisheries (Amendment) Act, 1910 (Fisheries Act, 1902).

Lease No. 12,106* (inferior lands), to Sydney Alfred Wood, of Pindimar, situated at Hawkesbury River, frontage 350 yards (plan cat. No. H. 335-41), five years from 11/4/1923; annual rental, 18s.—under section 12 (33B) Fisheries (Amendment) Act, 1910 (Fisheries Act, 1902).

Lease No. 12,117* (inferior lands), to Claud Joseph Manning, of 172 Castlereagh-street, Sydney, situated at Currambene Creek, frontage 400 yards (plan cat. No. C. 39-58), five years from 11/4/1923, annual rental, £2—under section 12 (33B) Fisheries (Amendment) Act, 1910 (Fisheries Act, 1902).

Lease No. 12,118* (inferior lands), to Claud Joseph Manning, of 172 Castlereagh-street, Sydney, situated at Currambene Creek, frontage 281 yards (plan cat. No. C. 38-58), five years from 11/4/1923; annual rental, 15s.—under section 12 (33B) Fisheries (Amendment) Act, 1910 (Fisheries Act, 1902).

Lease No. 12,120* (inferior lands), to William Rigdon Mallinson, of Brooklyn, situated at Hawkesbury River, about 3 r. 36 p. (plan cat. No. H. 340-41), five years from 11/4/1923; annual rental, £1—under section 12 (33B) Fisheries (Amendment) Act, 1910 (Fisheries Act, 1902).

Lease No. 12,122*† (inferior lands), to Norman Seldon Higman Bate, of Tilba Tilba, situated at Wallaga Lake, frontage 200 yards (plan cat. No. W. 53-84), five years from 11/4/1923; annual rental, £1—under section 12 (33B) Fisheries (Amendment) Act, 1910 (Fisheries Act, 1902).

Lease No. 12,123*† (inferior lands), to Clement Horace Bate, of Tilba Tilba, situated at Wallaga Lake, frontage 200 yards (plan cat. No. W. 54-84), five years from 11/4/1923; annual rental, £1 under section 12 (33B) Fisheries (Amendment) Act, 1910 (Fisheries Act, 1902).

Lease No. 12,124*† (inferior lands), to Charles Wallace Cook, of Tilba Tilba, situated at Wallaga Lake, frontage 200 yards (plan cat. No. W. 55-84), five years from 11/4/1923; annual rental, £1—under section 12 (33B) Fisheries (Amendment) Act, 1910 (Fisheries Act, 1902).

Lease No. 12,126* (inferior lands), to Sydney Alfred Wood, of Pindimar, situated at Hawkesbury River, frontage 300 yards (plan cat. No. H. 336-41), five years from 11/4/1923; annual rental, 15s.—under section 12 (33B) Fisheries (Amendment) Act, 1910 (Fisheries Act, 1902).

Lease No. 12,127* (inferior lands), to Henry Edmunds, of Port Macquarie, situated at Hastings River, frontage 100 yards (plan cat. No. H. 109-27), five years from 11/4/1923; annual rental, 10s.—under section 12 (33B) Fisheries (Amendment) Act, 1910 (Fisheries Act, 1902).

Lease No. 12,130* (inferior lands), to Boris Chernlayeff, of Jerseyville, situated at Macleay River, about 1 a. 1 r. 39 p. (plan cat. No. M. 38-25), five years from 11/4/1923; annual rental, £1 17s.—under section 12 (33B) Fisheries (Amendment) Act, 1910 (Fisheries Act, 1902).

Lease No. 12,132* (inferior lands), to George Byrnes, of Brooklyn, situated at Hawkesbury River, about 3 r. 33 p. (plan cat. No. H. 341-31), five years from 11/4/1923; annual rental, 19s.—under section 12 (33B) Fisheries (Amendment) Act, 1910 (Fisheries Act, 1902).

Lease No. 12,173* (inferior lands), to Ernest Kenny, of Brooklyn, situated at Hawkesbury River, frontage 200 yards (plan cat. No. H. 327-41), five years from 11/4/1923; annual rental, 10s.—under section 12 (33B) Fisheries (Amendment) Act, 1910 (Fisheries Act, 1902).

Lease No. 11,866 (average lands), to Ernest Nicholas Diemar, of Nelson's Bay, situated at Port Stephens, frontage 100 yards (plan cat. No. P. 1,002-36), fifteen years from 1/9/1922; annual rental, £1 5s.—under section 12 (33) Fisheries (Amendment) Act, 1910 (Fisheries Act, 1902).

Lease No. 12,138 (average lands), to Ernest Wills, of Merrimbula, situated at Merrimbula Lake, frontage 50 yards (plan cat. No. M. 56-97), fifteen years from 11/4/1923; annual rental, 10s.—under section 12 (33) Fisheries (Amendment) Act, 1910 (Fisheries Act, 1902).

SPECIAL CONDITIONS.

*No oysters may be removed from Oyster Culture Leases Nos. 12,003, 12,007, 12,011, 12,020, 12,021, 12,022, 12,039, 12,056, 12,094, 12,105, 12,106, 12,117, 12,118, 12,120, 12,122, 12,123, 12,124, 12,126, 12,127, 12,130, 12,132, and 12,173 during the first year of their term. If any such lease be renewed for a second term of five years, it shall be subject to redetermination of rental during the ninth or any later year for a further (third) term of five years.

†Oyster Culture Leases Nos. 12,122, 12,123, and 12,124 are subject also to the special condition that they may not be sold or transferred to any person other than an approved returned soldier, the parent or widow of a soldier who died on active service or a person who rendered service to the Allies in the war zone.

[6671] Sydney, 11th April, 1923.

CANCELLATION OF THE SPECIAL CONDITIONS ATTACHING TO AN OYSTER CULTURE LEASE.

THE cancellation of the special conditions deferring the payment of the rental and limiting the transfer of Thomas Roberts' Oyster Culture Lease No. 10,099, at George's River, as set out in the notification of the granting of the lease published in the Government Gazette of 3rd October, 1919, has been approved by the Governor-in-Council.

E. H. FARRAR.

[6670] Sydney, 11th April, 1923.

AMENDMENT OF THE BOUNDARIES OF AN OYSTER CULTURE LEASE.

THE amendment of the boundaries of Daniel William Ripley's Oyster Culture Lease No. 11,998, at Port Stephens, to embrace an area of 178 yards frontage as shown on the plan catalogued P. 1,048-36, the substitution of that plan for the original plan of the lease (catalogued P. 1,028-36), and the reduction of the annual rental payable on the lease from £1 10s. to £1 7s., in view of the reduced foreshore, have been approved by the Governor-in-Council.

E. H. FARRAR.

BIRDS AND ANIMALS PROTECTION ACT 1918.

OPEN SEASON.

AN open season in pursuance of the Birds and Animals Protection Act, 1918, has been declared as under viz.:—From 1st May to the 31st July, 1923, inclusive, in respect of wallabies for the Parishes of Copmanhurst, Chapman, and Coaldale, in the County of Clarence.

J. C. L. FITZPATRICK,
[6650] For Chief Secretary and Minister of Public Health.

[6359] Local Government Department, Sydney, 10th April, 1923.

THE LOCAL GOVERNMENT ACT, 1919.

AN examination of applicants for certificates of qualification to act as Auditor or Clerk to a Shire or Municipality will be held on Tuesday, Wednesday, and Thursday, 29th, 30th, and 31st May, 1923, at Sydney, and such country centres as the Examination Committee may determine.

Full particulars may be obtained from the Clerk to the Local Government Examination Committees, Local Government Department, Sydney, with whom applications to attend must be lodged not later than 30th April, 1923.

J. GARLICK,
Under Secretary.

[6624] Water Conservation and Irrigation Commission, Sydney, 27th April, 1923.

NOTIFICATION OF THE SETTING APART OF LANDS WITHIN THE HAY IRRIGATION AREA FOR NON-IRRIGATED HOLDINGS.

IN pursuance of the provisions of the Hay Irrigation Act, 1902, as amended by, and read in conformity with, the Irrigation Act, 1912, and the Irrigation (Amendment) Act, 1916, the Irrigation (Amendment) Act, 1918, and the Regulations and By-laws made thereunder, the lands described in Schedule hereto are hereby set apart for disposal as non-irrigated holdings.

H. H. DARE,
Commissioner.

SCHEDULE.

Hay Irrigation Area.

The non-irrigated holdings will be available for application on and after the 28th May, 1923, and will be subject generally to the provisions of the Hay Irrigation Act, 1902, the amendments made thereto, and Regulations and By-laws made thereunder.

An application for a non-irrigated holding shall be on Form No. 1 of Schedule "A" of the Regulations, and must be accompanied by a deposit of two pounds (£2).

If two or more holdings are included in an application, the order in which they are entered shall be taken to be the order of preference.

The application shall be signed and the declaration printed on the application form shall be made by the applicant. The application shall be lodged with the Acting Secretary, Water Conservation and Irrigation Commission, Union House, George-street, Sydney, by the applicant in person, or by his agent in person duly authorised in writing, during office hours on 28th May, 1923, or during office hours on any subsequent business day, or may be forwarded on any day to the said Acting Secretary in a posted letter, but so as not to be received by the Acting Secretary before 28th May, 1923.

Applications received on any day from 28th May to 2nd June, 1923, inclusive, where conflicting, shall be deemed to have been lodged simultaneously on 28th May, 1923, and shall be considered in conjunction with each other.

The granting of any application is entirely at the discretion of the Commission, who may give preference to any applicant or group of applicants. Such granting shall be notified in the Government Gazette.

Applications lodged by persons who are lessees of irrigated holdings within the Hay Irrigation Area may be given preference over those of other applicants.

Within three months of the granting of an application, the applicant shall sign and execute a lease in a form as near to Form III of Schedule "A" of the Regulations as the circumstances will permit. Such lease shall contain the special conditions notified herein. The deposit lodged with application shall then be applied towards payment of rent.

In the event of the lessee requiring water for stock purposes, and it being possible for the Commission to supply same, it will be necessary for him to enter into a special agreement with the Commission as to the quantity of water to be supplied and the charge to be made for such supply.

The leases shall be subject to the following special conditions:—

1. The term of the lease shall be three years from the date of notification in the Government Gazette of acceptance of application.
2. The lessee shall destroy all noxious animals, plants, and weeds on the land leased.
3. The lessee shall maintain in good condition and repair, reasonable wear and tear excepted, all improvements the property of the Commission on the land at date of granting: Provided that if this condition be not strictly carried out, the Commission, or its duly authorised officer, may enter on the land leased with workmen and necessary material and implements, and effect any repairs at the expense of the lessee.
4. The lessee shall pay all rates and taxes.
5. The lessee shall not sublet the holding or part thereof without the approval in writing of the Commission being first obtained.
6. The lessee shall not overstock the land. The Commission's decision that a block is overstocked shall be final.
7. The Commission shall not be bound to pay for the proportion of any dividing fence or fences between the blocks disposed of and those remaining vacant.
8. The lease shall not confer any right to any timber on the land, which timber shall be protected by the lessee and remain the property of the Commission, and the lessee shall not obstruct the Commission or its duly authorised officer from entering on the land leased at any time with horses, vehicles, and necessary implements for the purposes of cutting down and removing such timber, and shall provide reasonable means of access thereto for the said purpose, provided that the Commission or its duly authorised officer shall give the lessee notice in writing of its intention to cut down and remove any timber.
9. The whole or any part of the lease may be withdrawn from lease if required for irrigation purposes, without compensation, and such withdrawal shall take effect on notification thereof in writing to the lessee by the Commission. Provided that the Commission shall give the lessee at least three months' notice of any intention to withdraw the lease or any part thereof for irrigation purposes; and shall, if the lessee so desires, pay him fair and reasonable compensation for any improvements effected on the land so withdrawn; or, in the alternative, the lessee may at his option remove such improvements. The amount of compensation to be paid shall be arrived at by agreement between the lessee and the Commission, but in the event of any dispute, the lessee must accept the alternative of removing the improvements. No compensation will be paid for excavated tanks and connections to distributary channels.
10. Within three months after the execution of the lease the lessee shall fence the outside boundaries of his holding with a substantial cattle-proof fence of a class and material to be approved of by the Commission or its duly authorised officer in writing prior to the erection thereof. Such fencing, when erected, shall be maintained in good and substantial repair during the currency of the lease:

    Provided, however, that the Commission or its duly authorised officer may, in its or his discretion, wholly or partially exempt in writing the lessee from compliance with the above condition in so far as it relates to the erection of dividing fences between his holding and any adjoining holding, or may postpone the observance by the lessee of such condition.

Application forms and further particulars may be obtained, and plans inspected, at the Office of the Manager, Hay Irrigation Area, Hay, and at the Office of the Water Conservation and Irrigation Commission, Union House, 247 George-street, Sydney.
[W.C. & I.C. 1921-13,502]

SCHEDULE.

HAY IRRIGATION AREA.

NON-IRRIGATED HOLDINGS.

Lot.	Area.	Annual Rent.
	a. r. p.	£ s. d.
160	55 2 0	5 18 10
161	63 0 0	5 18 8
162	58 2 0	5 10 2

[6669] Water Conservation and Irrigation Commission, Sydney, 23rd April, 1923.

ULONGA WATE RTRUST.

ELECTION OF TRUSTEES.

FRIDAY, the 16th May, 1923, has been appointed the date for the election of Two Trustees of the abovementioned Trust and the office of the Water Conservation and Irrigation Commission, Union House, 247 George-street, Sydney, the polling-place.

H. H. DARE,
Commissioner.

[6651] Water Conservaion and Irrigation Commission, Sydney, 21st April, 1923.

WATER ACT, 1912 (PART V).

THE Water Conservation and Irrigation Commission has received the following application for a license for a new artesian well:—

Alfred Mallick, of Polly Brewon Stn., Por. 2, Par. Devon, Co. Leichhardt.

A public inquiry into the application will be held by Mr. J. O. Yeo, Assistant Engineer and Official Trustee at the Court-house, Walgett, on Tuesday, 1st May, 1923, at 3 p.m.

H. H. DARE;
Commissioner.

[6668] Water Conservation and Irrigation Commission, Sydney, 23rd April, 1923.

WATER ACTS, 1912-1919; IRRIGATION ACTS, 1912-1918.

PURSUANT to the Acts refered to above, I, Henry Harvey Dare, by virtue of the power in this behalf, delegated to me by the Water Conservation and Irrigation Commission, do hereby appoint

Mr. Henry Thomas Evans, Supervising Engineer, Hay, to be a Trustee of the Ulonga Water Trust, and I do hereby direct the first election of two Trustees of the said Trust.

H. H. DARE,
Commissioner.

WATER ACT, 1912.

Application No. 302, Orange Land Board District.

DECISION OF LOCAL LAND BOARD.

New South Wales, to wit. { Water Right Application No. 302, Orange, Hoskins Iron and Steel Company Limited.

WHEREAS on the twenty-second day of March, 1923, it became a matter for us to consider an application, No. 302, Orange, under Part II of the Water Act, 1912, by Hoskins Iron and Steel Company Limited for a License to divert Farmer's Creek, Parish of Marangaroo, County of Cook, Land District of Lithgow; and having taken evidence and inquired into the said matter, we find that the applicant Company is the occupier of the land on which the proposed work is situated, and that notice has been duly given of this inquiry. We recommend that a License for the said work be granted for a term of five years, subject to the conditions numbered 1 to 7 inclusive, set forth in schedule marked Exhibit D, with the addition of the following clause to condition No. 5, viz.:—"The work, after being commenced, is to be carried out to completion without any unnecessary or undue delay." The persons whose names appear hereunder agreed, either personally or by their representatives, to a License being issued as recommended above, and also to Mr. Board Member Pillans sitting in the case:—

Mrs Strong and Mrs. Kershaw, represented by Mr. J. A. Bamber.

Mrs. Reece-Jones and Mrs. Griffith, represented by Mr. Burns.

Mr. Silvester, in person.

Lithgow Municipal Council, represented by Mr. Owen (Sanitary Inspector).

Mr. T. W. K. Waldron (Solcr.), appeared for the applicant Company.

Mr. Slade for the Water Conservation and Irrigation Commission.

Given under our Hands, at Court-house at Lithgow, in the State of New South Wales, this 22nd day of March, 1923.

T. W. IRISH, Chairman.
R. PILLANS, Member.

The Conditions referred to.

(1) The channel to have a length of about 15 chains, with bed width of not less than 25 feet; the slope of the slag wall on the right bank to be not less than 1 to 1, and on the left bank ½ to 1. The level of the bed of the channel at its off-take to be fixed at R.L. 91·38 feet, as shown on plan catalogued 39-38 in the office of the Water Conservation and Irrigation Commission. The crest of the slag wall on the right bank to have a minimum thickness of 2 feet, and of 3 feet at water level.

(2) The toe of the filling proposed to be carried out by the licensee for the purpose of extending its works to be at least 10 feet from the edge of the slag wall on the left bank of the channel.

(3) The filling in of Montague-street and intervening land, and all proposed works, are to be carried out as shown on plan 39-38 quoted in condition (1).

(4) The licensee shall, at its own cost, protect the sewer pipes where crossed by the channel, when directed to do so, by and to the satisfaction of the Water Conservation and Irrigation Commission.

(5) The whole of the work to be constructed by the licensee, at its own cost, in accordance with the information shown on plan catalogued 39-38 in the office of the Water Conservation and Irrigation Commission; the work to then be maintained to the satisfaction of the said Commission. The work, after being commenced, is to be carried out to completion without any unnecessary or undue delay.

(6) The Water Conservation and Irrigation Commission may at any time, if it should think it necessary or desirable in the public interests, give six months' notice in writing to the holder of the license for the time being (which notice may be given by delivering the same to the Company, or by leaving the same at the Head Office of the Company) of the cancellation and determination of this license, and at the expiration of six months next after the delivery or service of such notice as aforesaid, this license and all the rights conferred by it shall absolutely cease and determine, except as to any rights of action or other remedies then accrued for fees, charges for water, or otherwise.

(7) No compensation shall be payable by such Commission or the Crown in respect of such cancellation and determination to any person whomsoever.

[W.C. & I.C. 1922-12,315] [6374]

WATER ACT, 1912.

Application No. 536, Forbes Land Board District.

DECISION OF LOCAL LAND BOARD.

New South Wales, to wit. } Forbes.

WHEREAS on the 14th day of February, 1923, it became a matter for investigation before us, as to an application No. 536, Forbes Land Board District, by Edward James Besgrove, under Sec. 10 of the Water Act, 1912, for a license for a pump installed on the right bank of the Lachlan River, on portion 290, parish Forbes, county of Ashburnham, for the purpose of irrigating an area of 7 acres; and having inquired into the said mattter, we recommend that the application be granted for a term of 5 years, and subject to the conditions set out on Misc. 22-10,263 (L.B. 22-3,558) enclosed.

Costs, £1 8s. 6d.

Applicant in person.

Mr. Moriarty for W.C. and I. Commission.

Given under our Hands at the Court-house, at Forbes, in the State of New South Wales, this 14th day of February, 1923.

F. S. MURRAY, Chairman.
J. GEO. SHARPE, } Members.
WILFRED C. BROOKE, }

Conditions referred to.

(1) The Water Conservation and Irrigation Commission shall have the power to regulate or absolutely stop all pumping operations should it at any time think or deem it necessary to do so in the public interests.

(2) Subject to Condition (1)—When the discharge of the Lachlan River at Forbes gauge is less than 594 cubic feet per second (such discharge corresponding at the present time to a reading of 6 feet 4 inches above zero on the said gauge—Zero Reduced Level 752·13 Water Conservation Datum—or such reading as may be determined from time to time) pumping is to be limited to 20 days of 8 hours each per month.

(3) A screen or rose with openings not more than one-quarter of an inch wide to be permanently fixed to the inlet end of the suction pipe to the satisfaction of the Water Conservation and Irrigation Commission.

(4) The licensee shall furnish the Water Conservation and Irrigation Commission, during the months of January, April, July, and October respectively in each year, with a return on the form provided by the said Commission showing full particulars of the irrigation carried on by him during each of the three months preceding the month in which the return is furnished.

(5) The Water Conservation and Irrigation Commission may at any time, if it should think it necessary or desirable in the public interests, give six months' notice in writing to the holder of the license for the time being (which notice may be given by delivering the same to him, or by leaving the same at his last-known place of abode in New South Wales) of the cancellation and determination of this license, and at the expiration of six months next after the delivery or service of such notice as aforesaid, this license and all the rights conferred by it shall absolutely cease and determine, except as to any rights of action or other remedies then accrued for fees, charges for water, or otherwise.

(6) No compensation shall be payable by such Commission or the Crown, in respect of such cancellation and determination, to any person whomsoever.

[W.C. & I.C. 1922-12,506] [5984]

WATER ACT, 1912.

Application No. 324, Maitland Land Board District.

DECISION OF LOCAL LAND BOARD.

New South Wales, to wit. } Application 324, Maitland, Albert Cooper, Pump License.

WHEREAS on the 27th day of February, 1923, it became a matter for investigation before us whether an application received on the 1st May, 1922, from Albert Cooper, for a license for a pump installed on the right bank of the Hunter River, in the Parish of Branxton, County of Northumberland, should be recommended for approval or otherwise; and having inquired into the said matter, we hereby recommend that a license be granted in respect of a pump which is situated on Portion 66, said parish and county, in the position approximately indicated on the plan, Ex. B, by a tint of red colour, subject to the six conditions set forth on Exhibit A, with which applicant, present before us, concurs. We further recommend the license be for a term of five years.

Giver under our Hands, at the Court-room at East Maitland, in the State of New South Wales, this 27th day of February, 1923.

E. W. BRIERLY, Chairman.
HENRY CROAKER, } Members.
W. M. SHEDDEN, }

Conditions referred to.

(1) The Water Conservation and Irrigation Commission shall have the power to regulate or absolutely stop all pumping operations should it at any time think or deem it necessary to do so in the public interests.

(2) Subject to Condition (1)—(*a*) When the discharge of the Hunter River at Singleton is 80 cubic feet or more per second (corresponding at the present time to a reading of 6 inches or more above zero on the Dunolly Bridge gauge at Singleton—Zero Reduced Level 93·76, datum low water spring tides, Newcastle—or such reading as may be determined from time to time) no limitation will be placed on the area watered by means of the pump. (*b*) When the discharge of the Hunter River at Singleton is between 80 cubic feet per second and 30 cubic feet per second (corresponding at the present time respectively to readings of 6 inches and 1 inch above zero on the said gauge, or such reading as may be determined from time to time) pumping must not exceed 8 hours per day. (*c*) When the discharge of the Hunter River at Singleton is less than 30 cubic feet per second (corresponding at the present time to a reading on the said gauge of less than 1 inch above zero, or such reading as may be determined from time to time) the Commission will further limit pumping operations as circumstances warrant.

(3) A screen or rose with openings not more than one-quarter of an inch wide to be permanently fixed to the inlet end of the suction pipe to the satisfaction of the Water Conservation and Irrigation Commission.

(4) The licensee shall furnish the Water Conservation and Irrigation Commission, during the month of July in each year, with a return on the form provided by the said Commission, showing full particulars of the irrigation carried on by him during the preceding twelve months ending 30th June.

(5) The Water Conservation and Irrigation Commission may at any time, if it should think it necessary or desirable in the public interests, give six months' notice in writing to the holder of the license for the time being (which notice may be given by delivering the same to him, or by leaving the same at his last-known place of abode in New South Wales) of the cancellation and determination of this license, and at the expiration of six months next after the delivery or service of such notice as aforesaid, this license and all the rights conferred by it shall absolutely cease and determine, except as to any rights of action or other remedies then accrued for fees, charges for water, or otherwise.

(6) No compensation shall be payable by such Commission or the Crown in respect of such cancellation and determination to any person whomsoever.

[W.C. & I.C. 1922-12,171] [5987]

WATER ACT, 1912.

Application No. 290, Orange Land Board District.

DECISION OF LOCAL LAND BOARD.

New South Wales, to wit. }

WHEREAS on the twenty-second day of March, 1923, it became a matter for us to consider an application under Part II of the Water Act of 1912, by Hoskins Iron and Steel Company Limited, for a license for a channel to divert Farmer's Creek, Parish of Marangaroo, County of Cook, Land District of Lithgow; and having taken evidence and inquired into the said matter, we find that the applicant Company is the occupier of the land on which the proposed work is situated, and that notice has been duly given of this inquiry; we recommend that a License for the said work be granted subject to the conditions numbered 1 to 6 inclusive, set forth in Schedule marked Exhibit E, for a term of five (5) years.

Mr. T. W. K. Waldron (Solicitor) appeared for the applicant Company.

Mr. Slade for Water Conservation and Irrigation Commission.

The Parties agreed to Mr. Board Member Pillans sitting in this case.

Given under our Hands, at Court-house at Lithgow, in the State of New South Wales, this 22nd day of March, 1923.

T. W. IRISH, Chairman.
R. PILLANS, Member.

The conditions referred to.

(1) The channel to have a length of about 25¼ chains, with varying grades, and with bed width of not less than 25 feet and side slopes of 1 to 1.

(2) The bed level of the cutting at the inlet end of be connected by levels to a Bench Mark established on Man Hole Cover No. 44, on the left bank of the cutting, and particulars of which will be retained in the office of the Water Conservation and Irrigation Commission.

(3) The licensee shall, at its own cost, protect the sewer pipes where crossed by the channel when directed to do so by and to the satisfaction of the Water Conservation and Irrigation Commission.

(4) The whole of the work to be constructed and maintained to the satisfaction of the Water Conservation and Irrigation Commission.

(5) The Water Conservation and Irrigation Commission may at any time, if it should think it necessary or desirable in the public interests, give six months' notice in writing to the holder of the license for the time being (which notice may be given by delivering the same to him, or by leaving the same at his last-known place of abode in New South Wales) of the cancellation and determination of this license, and at the expiration of six months next after the delivery or service of such notice as aforesaid, this license and all the rights conferred by it shall absolutely cease and determine, except as to any rights of action or other remedies then accrued for fees, charges for water, or otherwise.

(6) No compensation shall be payable by such Commission or the Crown in respect of such cancellation and determination, to any person whomsoever.

[W.C. & I.C. 1921-13,832] [6373]

WATER ACT, 1912.

Application No. 541, Forbes Land Board District.

DECISION OF LOCAL LAND BOARD.

New South Wales, to wit. } Forbes.

WHEREAS on the 14th day of February, 1923, it became a matter for investigation before us, as to an application No. 541, Forbes Land Board District by Ernest Harold Peasley, pursuant to Section 10 of the Water Act, 1912, for a license for a pump installed on the right bank of the Lachlan River on portion 57, parish Badjerribong, county of Cunningham, for the purpose of irrigating an area up to 20 acres; and having inquired into the said matter, we recommend that the application be granted for a term of 5 years, subject to the conditions set out on Misc. 23-208 (L.B. 23-122) enclosed.

Costs, £1 8s. 6d.

Mr. Gilchrist, Agent, for applicant.
Mr. Moriarty, for W.C. and I. Commission.

Given under our Hands, at the Court-house at Forbes, in the State of New South Wales, this 14th day of February, 1923.

F. S. MURRAY, Chairman.
J. GEO. SHARPE,
WILFRED C. BROOKE, } Members.

Conditions referred to.

(1) The Water Conservation and Irrigation Commission shall have the power to regulate or absolutely stop all pumping operations should it at any time think or deem it necessary to do so in the public interests.
(2) Subject to Condition (1)—When the discharge of the Lachlan River at Forbes gauge is less than 594 cubic feet per second (such discharge corresponding at the present time to a reading of 6 feet 4 inches above zero on the said gauge—Zero Reduced Level 752·13 Water Conservation Datum —or such reading as may be determined from time to time) pumping is to be limited to 20 days of 8 hours each per month.
(3) A screen or rose with openings not more than one-quarter of an inch wide to be permanently fixed to the inlet end of the suction pipe to the satisfaction of the Water Conservation and Irrigation Commission.
(4) The licensee shall furnish the Water Conservation and Irrigation Commission, during the months of January, April, July, and October in each year, with a return on the form provided by the said Commission, showing full particulars of the irrigation carried on by him during each of the three months preceding the month in which the return is furnished.
(5) The Water Conservation and Irrigation Commission may at any time, if it should think it necessary or desirable in the public interests, give six months' notice in writing to the holder of the license for the time being (which notice may be given by delivering the same to him, or by leaving the same at his last-known place of abode in New South Wales) of the cancellation and determination of this license, and at the expiration of six months next after the delivery or service of such notice as aforesaid, this license and all the rights conferred by it shall absolutely cease and determine, except as to any rights of action or other remedies then accrued for fees, charges for water, or otherwise.
(6) No compensation shall be payable by such Commission or the Crown in respect of such cancellation and determination to any person whomsoever.

[W.C. & I.C. 1922-12,553] [5986]

WATER ACT, 1912.

Application No. 452, Tamworth Land Board District.

DECISION OF LOCAL LAND BOARD.

New South Wales, to wit. } Campbell, Alexander.

WHEREAS on the 8th day of March, 1923 it became a matter for us to consider an application made by Alexander Campbell, under Part II of the Water Act, 1912, for a License for a Pump on the left bank of the Peel River, on the frontage of Lot 3 of the Calala Section of the Australian Agricultural Company's Subdivision, Parish of Calala, County of Parry, Land District of Tamworth; and having inquired into the said matter, we hereby recommend that a license be granted in respect of a pump with a capacity of 270 gallons per minute to be erected in the position aforesaid, as shown on plan, Exhibit "B," approximately, subject to the five conditions set forth on Exhibit "A" herewith. We further recommend the license be for a term of five years.

Applicant present.

Given under our Hands, at the Board-room at Tamworth, in the State of New South Wales, this 8th day of March, 1923.

E. W. BRIERLY, Chairman.
WALTER GEO. CHAFFEY,
W. E. PEARD, } Members.

Conditions referred to.

(1) The Water Conservation and Irrigation Commission shall have the power to regulate or absolutely stop all pumping operations should it at any time think or deem it necessary to do so in the public interests.
(2) A screen or rose with openings not more than one-quarter of an inch wide to be permanently fixed to the inlet end of the suction-pipe to the satisfaction of the Water Conservation and Irrigation Commission.
(3) The licensee shall furnish the Water Conservation and Irrigation Commission, during the months of January, April, July, and October in each year with a return on the form provided by the said Commission, showing full particulars of the irrigation carried on by him during each of the three months preceding the month in which the return is furnished.
(4) The Water Conservation and Irrigation Commission may at any time, if it should think it necessary or desirable in the public interests, give six months' notice in writing to the holder of the license for the time being (which notice may be given by delivering the same to him, or by leaving the same at his last-known place of abode in New South Wales) of the cancellation and determination of this license, and at the expiration of six months next after the delivery or service of such notice as aforesaid, this license and all the rights conferred by it shall absolutely cease and determine, except as to any rights of action or other remedies then accrued for fees, charges for water, or otherwise.
(5) No compensation shall be payable by such Commission or the Crown, in respect of such cancellation and determination, to any person whomsoever.

[W.C. & I.C. 1922-12,696] [6343]

WATER ACT, 1912.

Application No. 535, Forbes Land Board District.

DECISION OF LOCAL LAND BOARD.

New South Wales, to wit. } Forbes.

WHEREAS on the 14th day of February, 1923, it became a mattter for investigation before us, as to an application, No. 535, Forbes Land Board District, by William Robert Bathgate, pursuant to Section 10 of the Water Act, 1912, for a License for a pump installed on the left bank of the Lachlan River, on portion 227, parish Wongajong, county of Forbes, for the purpose of irrigating an area of 7 acres; and having inquired into the said matter, we recommend that the application be granted for a term of 5 years, subject to the conditions set out on Misc. 22-10,267 (L.B. 22-3,557) enclosed.

Costs, £1 8s. 6d.

Applicant not present.
Mr. Moriarty for W.C. and I. Commission.

Given under our Hands, at the Court-house, at Forbes, in the State of New South Wales, this 14th day of February, 1923.

F. S. MURRAY, Chairman.
J. GEO. SHARPE,
WILFRED C. BROOKE, } Members.

Conditions referred to.

(1) The Water Conservation and Irrigation Commission shall have the power to regulate or absolutely stop all pumping operations should it at any time think or deem it necessary to do so in the public interests.

(2) Subject to Condition (1)—When the discharge of the Lachlan River at Forbes Gauge is less than 594 cubic feet per second (such discharge corresponding at the present time to a reading of 6 feet 4 inches above zero on the said gauge—Zero Reduced Level 752·13 Water Conservation Datum —or such reading as may be determined from time to time) pumping is to be limited to 20 days of 8 hours each per month.

(3) A screen or rose with openings not more than one-quarter of an inch wide to be permanently fixed to the inlet end of the suction pipe to the satisfaction of the Water Conservation and Irrigation Commission.

(4) The licensee shall furnish the Water Conservation and Irrigation Commission, during the months of January, April, July, and October respectively in each year with a return on the form provided by the said Commission, showing full particulars of the irrigation carried on by him during each of the three months preceding the month in which the return is furnished.

(5) The Water Conservation and Irrigation Commission may at any time, if it should think it necessary or desirable in the public interests, give six months' notice in writing to the holder of the license for the time being (which notice may be given by delivering the same to him, or by leaving the same at his last-known place of abode in New South Wales) of the cancellation and determination of this license, and at the expiration of six months next after the delivery or service of such notice as aforesaid, this license and all the rights conferred by it shall absolutely cease and determine, except as to any rights of action or other remedies then accrued for fees, charges for water, or otherwise.

(6) No compensation shall be payable by such Commission or the Crown in respect of such cancellation and determination to any person whomsoever.

[W.C. & I.C. 1922-12,507] [5988]

WATER ACT, 1912.

Application No. 440, Tamworth Land Board District.

DECISION OF LOCAL LAND BOARD.

New South Wales, to wit. } Gorton, Alexander George, Por. 92, Ph. Nemingha.

WHEREAS on the 8th day of March, 1923, it became a matter for us to consider an application made by Alexander George Gorton, under Part II of the Water Act, 1912, for a License for a Pump on the left bank of the Cockburn River, on the frontage of Portion 92, Parish of Nemingha, County of Parry, Land District of Tamworth; and having inquired into the said matter, we hereby recommend that a license be granted in respect of a pump with a capacity of 100 gallons per minute to be erected in the position aforesaid, as shown on plan Exhibit "B" approximately, subject to the five conditions set forth on Exhibit "A" herewith.

We recommend the license be for a term of five years.

Applicant present.

Given under our Hands, at the Board-room at Tamworth, in the State of New South Wales, this 8th day of March, 1923.

E. W. BRIERLY, Chairman.
WALTER GEO. CHAFFEY, } Members.
W. E. PEARD,

Conditions referred to.

(1) The Water Conservation and Irrigation Commission shall have the power to regulate or absolutely stop all pumping operations should it at any time think or deem it necessary to do so in the public interests.

(2) A screen or rose with openings not more than one quarter of an inch wide to be permanently fixed to the inlet end of the suction-pipe to the satisfaction of the Water Conservation and Irrigation Commission.

(3) The licensee shall furnish the Water Conservation and Irrigation Commission, during the months of January, April, July, and October respectively in each year, with a return on the form provided by the said Commission, showing full particulars of the irrigation carried on by him during each of the three months preceding the month in which the return is furnished.

(4) The Water Conservation and Irrigation Commission may at any time, if it should think it necessary or desirable in the public interests, give six months' notice in writing to the holder of the license for the time being (which notice may be given by delivering the same to him, or by leaving the same at his last-known place of abode in New South Wales) of the cancellation and determination of this license, and at the expiration of six months next after the delivery or service of such notice as aforesaid, this license and all the rights conferred by it shall absolutely cease and determine, except as to any rights of action or other remedies then accrued for fees, charges for water, or otherwise.

(5) No compensation shall be payable by such Commission or the Crown, in respect of such cancellation and determination, to any person whomsoever.

[W.C. & I.C. 1922-12-581] [6344]

WATER ACT, 1912.

Application No. 435, Tamworth Land Board District.

DECISION OF LOCAL LAND BOARD.

New South Wales, to wit. } Ferry, Charles, Por. 226, Ph. Woolomin.

WHEREAS on the 8th day of March, 1923, it became a matter for us to consider an application made by Charles Ferry, under Part II of the Water Act, 1912, for a License for a Pump on the right bank of the Peel River, on the frontage of Portion 226, Parish of Woolomin, County of Parry, Land District of Tamworth; and having inquired into the said matter, we hereby recommend that a license be granted in respect of a pump with a capacity of 75 gallons per minute to be erected in the position aforesaid, as shown on plan, Exhibit "B," approximately, subject to the five conditions set forth on Exhibit "A" herewith. We recommend the license be for a term of five years.

Applicant present.

Given under our Hands, at the Board-room at Tamworth, in the State of New South Wales, this 8th day of March, 1923.

E. W. BRIERLY, Chairman.
WALTER GEO. CHAFFEY, } Members.
W. E. PEARD,

Conditions referred to.

(1) The Water Conservation and Irrigation Commission shall have the power to regulate or absolutely stop all pumping operations should it at any time think or deem it necessary to do so in the public interests.

(2) A screen or rose with openings not more than one-quarter of an inch wide to be permanently fixed to the inlet end of the suction-pipe to the satisfaction of the Water Conservation and Irrigation Commission.

(3) The licensee shall furnish the Water Conservation and Irrigation Commission, during the months of January, April, July, and October respectively in each year with a return on the form provided by the said Commission, showing full particulars of the irrigation carried on by him during each of the three months preceding the month in which the return is furnished.

(4) The Water Conservation and Irrigation Commission may at any time, if it should think it necessary or desirable in the public interests, give six months' notice in writing to the holder of the license for the time being (which notice may be given by delivering the same to him, or by leaving the same at his last-known place of abode in New South Wales) of the cancellation and determination of this license, and at the expiration of six months next after the delivery or service of such notice as aforesaid, this license and all the rights conferred by it shall absolutely cease and determine, except as to any rights of action or other remedies then accrued for fees, charges for water, or otherwise.

(5) No compensation shall be payable by such Commission or the Crown, in respect of such cancellation and determination, to any person whomsoever.

[W.C. & I.C. 1922-12,616] [6342]

WATER ACT, 1912.

Application No. 529, Forbes Land Board District.

DECISION OF LOCAL LAND BOARD.

New South Wales, to wit. } Forbes.

WHEREAS on the 14th day of February, 1923, it became a matter for investigation before us as to an application, No. 529, Forbes Land Board District, by the Railway Commissioners for New South Wales, under part 2 of the Water Act, 1912, for a License for a dam on Moura Creek, and a dam on each of the three other tributary creeks, and a diversion channel, parish Coonambro, county of Ashburnham; and having inquired into the said matter, we recommend that the application be granted for a term of 10 years, and subject to the conditions set out on Misc. 22-9,176 (L.B. 22-3,228) enclosed.

Costs, £1 8s. 6d.

No appearance on behalf of Railway Commissioners.
Mr. Moriarty, for W.C. and I. Commission.

Given under our Hands, at the Court-house at Forbes, in the State of New South Wales, this 14th day of February, 1923.

F. S. MURRAY, Chairman.
J. GEO SHARPE, } Members.
WILFRED C. BROOKE, }

The Conditions referred to.

(1) The Water Conservation and Irrigation Commission shall have the right to regulate or absolutely stop water being diverted from Moura Creek should it at any time think or deem it necessary to do so in the public interests.
(2) The whole of the work to be constructed in accordance with drawings supplied by the licensees, and then maintained to the satisfaction of the Water Conservation and Irrigation Commission.
(3) The opening in the dam on Moura Creek must be kept clear of silt or any other obstruction at all times.

[W.C. & I.C. 1921-13,549] [5985]

WATER ACT, 1912.

Application No. 447, Tamworth Land Board District.

DECISION OF LOCAL LAND BOARD.

New South Wales, to wit. } Willie Kum For, Por. 21, Ph. Nemingha.

WHEREAS on the 8th day of March, 1923, it became a matter for us to consider an application made by Willie Kum For, under Part II of the Water Act, 1912, for a License for a Pump on the left bank of the Cockburn River, on the frontage of Portion 21, Parish of Nemingha, County of Parry, Land District of Tamworth; and having inquired into the said matter, we hereby recommend that a license be granted in respect of a pump with a capacity of 200 gallons per minute, to be situated in the position aforesaid, as shown approximately on plan, Exhibit "B," by red colour, subject to the five conditions set forth on Exhibit "A" herewith. We further recommend the license be for a term of five years.

Applicant not present. Richard Stanfield, owner of the land on which the pump is situated, appears on his own behalf, and states that Applicant has a Lease of the land from him for a period of five years.

Given under our Hands, at the Board-room at Tamworth, in the State of New South Wales, this 8th day of March, 1923.

E. W. BRIERLY, Chairman.
WALTER GEO. CHAFFEY, } Members.
W. E. PEARD, }

Conditions referred to.

(1) The Water Conservation and Irrigation Commission shall have the power to regulate or absolutely stop all pumping operations should it at any time think or deem it necessary to do so in the public interests.
(2) A screen or rose with openings not more than one-quarter of an inch wide to be permanently fixed to the inlet end of the suction pipe to the satisfaction of the Water Conservation and Irrigation Commission.
(3) The licensee shall furnish the Water Conservation and Irrigation Commission, during the months of January, April, July, and October respectively in each year, with a return on the form provided by the said Commission, showing full particulars of the irrigation carried on by him during each of the three months preceding the month in which the return is furnished.
(4) The Water Conservation and Irrigation Commission may at any time, if it should think it necessary or desirable in the public interests, give six months' notice in writing to the holder of the license for the time being (which notice may be given by delivering the same to him, or by leaving the same at his last-known place of abode in New South Wales) of the cancellation and determination of this license, and at the expiration of six months next after the delivery or service of such notice as aforesaid, this license and all the rights conferred by it shall absolutely cease and determine, except as to any rights of action or other remedies then accrued for fees, charges for water or otherwise.
(5) No compensation shall be payable by such Commission or the Crown in respect of such cancellation and determination to any person whomsoever.

[W.C. & I.C. 1922-12,666] [6231]

[6672] Sydney, 27th April, 1923.

APPLICATIONS FOR LEASES FOR OYSTER CULTURE.

IT is hereby notified that the undermentioned persons have applied to lease for oyster culture the portions of land described hereunder opposite their respective names.

Objections may be lodged at the Fisheries Branch, Chief Secretary's Department, within thirty days of the date of this notice against the leasing of any of the portions. If interference with a hauling ground is alleged, a statutory declaration by a licensed fisherman must be submitted to the effect that the area has been hauled during the preceding twelve months.

E. B. HARKNESS,
Under Secretary.

Application No. 12,287, John Elliot Warn (senior) and Edwin Elliot Warn, offshore, in Jagger's Bay, Bermaguee River, adjoining part of the outer boundary of Oyster Lease No. 8,712, parish of Bermaguee, county of Dampier, about 2 acres; term of lease, ten years.

Application No. 12,314, Colin William Fraser, on Wilson's Island, Brisbane Water, adjoining Oyster Leases Nos. 4,296 and 11,576, and being identical with the applicant's Oyster Lease No. 5,668, expiring 30th April, 1923, parish of Patonga, county of Northumberland, 200 yards foreshore; terms of lease, fifteen years.

Application No. 12,315, Colin William Fraser, on the southern side of St. Hubert's Isle, Brisbane Water, adjoining Oyster Leases Nos. 10,288 and 11,576, and being identical with the applicant's Oyster Lease No. 5,717, expiring 30th April, 1923, parish of Kincumber, county of Northumberland, 300 yards foreshore; term of lease, fifteen years.

Application No. 12,304, Peter Ernest McInherney, on a south-eastern bank of Hastings River, adjoining Oyster Leases Nos. 6,463 and 7,326, and being identical with the applicant's Oyster Lease No. 5,606, expiring 30th April, 1923, parish of Macquarie, county of Macquarie, 300 yards foreshore; term of lease, fifteen years.

Application No. 12,310, Reuben Montagu Frith Dunban, on a western bank of Hawkesbury River; adjoining Oyster Lease No. 10,199 and applied for Oyster Lease No. 12,085, section No. 1, parish of Marra Marra, county of Cumberland, about 600 yards foreshore; term of lease, ten years.

Application No. 12,313, Alfred James Danglade and Amy Danglade, on a western bank of Hawkesbury River, in three sections, being identical with the applicants' expired Oyster Lease No. 4,776, parish of Cowan, county of Cumberland, 1,291 yards foreshore; term of lease, ten years.

Application No. 12,250, John William Mudford, on a southern bank of Oyster Reach, Manning River, adjoining Oyster Leases Nos. 7,367 and 8,801, and being identical with the applicant's Oyster Lease No. 5,609, expiring 30th April, 1923, parish of Bohnock, county of Gloucester, 400 yards foreshore; term of lease, fifteen years.

Application No. 12,251, John William Mudford, on a northern bank of Oyster Reach, Manning River, adjoining Oyster Leases Nos. 7,700 and 9,397, and being identical with the applicant's Oyster Lease No. 5,608, expiring 30th April, 1923, parish of Oxley, county of Macquarie, 100 yards foreshore; term of lease, fifteen years.

Application No. 12,306, Arthur Herbert Hastings Parker, in two sections on Luthrie Island and in Luthrie Bay, Manning River, identical with surrendered Oyster Lease No. 9,409, parish of Oxley, county of Macquarie, about 1,768 yards foreshore; term of lease, ten years.

Application No. 12,255, Henry Welfare Ward, offshore in Merrimbula Lake, adjoining the outer boundary of the applicant's Oyster Lease No. 8,696, parish of Panbula, county of Auckland, about 1 acre 1 rood; term of lease, ten years.

Application No. 12,284, Charles Arthur Baddeley, on a southern bank of Panbula River, adjoining Oyster Leases Nos. 6,524 and 7,690, and being identical with the applicant's Oyster Lease No. 5,688, expiring 30th April, 1923, parish of Yowaka, county of Auckland, 239 yards foreshore; term of lease, fifteen years.

Application No. 12,285, Charles Arthur Baddeley, on an eastern bank of Panbula River, adjoining Oyster Leases Nos. 6,935 and 7,224, and being identical with the applicant's Oyster Lease No. 5,689, expiring 30th April, 1923, parish of Yowaka, county of Auckland, 100 yards foreshore; term of lease, fifteen years.

Application No. 12,312, Charles Severs, on an eastern bank of Panbula River, adjoining Oyster Leases Nos 7,629 and 7,896, and being identical with the applicant's Oyster Lease No. 5,753, expiring 30th April, 1923, parish of Panbula, county of Auckland, 100 yards foreshore; term of lease, fifteen years.

Application No. 12,167, John Hambleton Kitchen, at Turriell Bay, Port Hacking, adjoining Oyster Leases Nos. 8,653 and 10,917, section No. 1, and being identical with the applicant's Oyster Lease No. 5,586, expiring 31st May, 1923, parish of Sutherland, county of Cumberland, 349 yards foreshore; term of lease, fifteen years.

Application No. 12,028, Daniel William Ripley, on the eastern side of a small island, in Myall River, Port Stephens, situated about 150 yards east of the south-east corner of portion No. 7 of 610 acres 1 rood, county of Gloucester, 532 yards foreshore; term of lease, ten years.

Application No. 12,249, Cecil Lock Bull and Thomas Alfred Inglis Braye, executors in the estate of the late Edward Edmund Bull, on an eastern bank of Karuah River, Port Stephens, adjoining Oyster Leases Nos. 7,252 and 9,528, and being identical with Oyster Lease No. 5,337, expiring 31st May, 1923, parish of Karuah, county of Gloucester, 100 yards foreshore; term of lease, fifteen years.

Application No. 12,290, William Blows, on an eastern shore of Wallis Lake, adjoining Oyster Leases Nos. 9,232 and 10,612, and being identical with the applicants's Oyster Lease No. 5,649, expiring 30th April, 1923, parish of Forster, county of Gloucester; term of lease, fifteen years.

[Form 37.—Regulation 17.]

REGISTRY OF FRIENDLY SOCIETIES.

Advertisement of Cancellation.

NOTICE is hereby given that the Registrar of Friendly Societies, by writing under his hand, dated the twenty-third day of April, 1923, has cancelled the registry of St. Columba's Branch, No. 79, of the Australasian Holy Catholic Guild of St. Mary and St. Joseph, Friendly Benefit Society, on the ground that the branch has wilfully, and after notice, violated the provisions of the Friendly Societies Act, 1912, by failing to supply information in connection with the 1920-21 return, as requested in my letter of 2nd December, 1921.

The branch, subject to the right of appeal given under the Friendly Societies Act, ceases to enjoy the privileges of a registered branch, but without prejudice to any liability incurred by the branch, which may be enforced against it as if such cancellation had not taken place.

H. A. SMITH,
Registrar.

Twenty-third day of April, 1923. [6657]

[6752] Industrial Registrar's Office,
Sydney, 27th April, 1923.

THE following Awards of the Court, made in exercise of the powers conferred upon it by section 14 of the Industrial Arbitration Act, 1912, have this day been published as part of the Industrial Gazette for the month indicated, in accordance with the provisions of the Act and the Regulations thereunder.

Copies of the Awards are obtainable from the Government Printer, Sydney, at the price mentioned (postage added), upon request, quoting the particulars stated hereunder, and the date of publication.

F. W. KITCHING
Industrial Registrar.

Bottle Yards (State) Award (Principal) [May, 1923], 4d.

Electricians, &c. (State) Award (Principal) [April, 1923], 6d.

[6675] Office of the Director-General of Public Health,
Sydney, 27th April, 1923.

IT is hereby notified, for public information, that the undermentioned persons have been duly authorised by the Board of Health as Inspectors under section 50 of the Cattle Slaughtering and Diseased Animals and Meat Act, 1902:—

As from 10th April, 1923—

Constable Allan Royal Taylor, Bethungra.
Sergeant John Stewart Hamilton, Hay.
Sergeant Edward Henry Sampson, Griffith.
Constable John Ford, Illabo.
Sergeant Albert Brissenden, Temora.
Dr Francis Austin Burns, Government Medical Officer, Crookwell.
Dr. Otto Albert Field, Government Medical Officer, Junee.
Dr. Gaetano Alagna, Government Medical Officer, Clarence Town.
Dr. Bruce Robson Overend, Government Medical Officer, Trundle.
Dr. Ellen Maude Wood, Government Medical Officer, Binalong.
Sergeant Eugene Leslie Dumont, Eden.
Sergeant Michael Lynch, Braidwood.
Constable Charles M'Kay, Kangaroo Valley.

It is hereby notified, for public information, that the undermentioned person has been duly appointed by the Board of Health as Local Authority under section 17 (1) (b) of the Public Health Act, 1902:—

As from 10th April, 1923—

Sergeant John Stewart Hamilton, Hay.

T. H. NEELY,
Secretary.

NOTICE UNDER REAL PROPERTY ACT.

APPLICATIONS by the undermentioned have been made to bring the lands respectively described under the provisions of the Real Property Act. Caveats may be lodged on or before the respective dates mentioned:—

No. 23,153. Frank Fugler, Charles Pugh, 70 a. 1r. 12 p., on a rd. to Gladstone, at the Belmore River, por. 34, ph. Kinchela, co. Macquarie. [*As to an undivided moiety in part of the land, the applicant claims a title by possession against the next of kin of David Youll or Youell, who died in* 1866.] 27th June, 1923.

No. 24,440. George Washington Walker, Kenneth Norman Carruthers, 668 a. 3 r. 27 p., on Lake Innes or Burrawan, por. 6 (ph.), ph. Burrawan, co. Macquarie. 1st June, 1923.

No. 24,585. James Hardress Fitzgerald Waller, 3 r. 0½ p., in Lindesay-st., 332 ft. 7 6/10 in. nth.-wstly. from Narang-st., E. Maitland. 1st June, 1923.

No. 24,637. James Retallick, 1 r. 35¼ p., in Coldstream-st., 99 ft. 9 in. east from River-st., Ulmarra. 1st June, 1923.

No. 24,792. Bridget Teresa Paul, 14¾ p., pt. allots. 50 and 51, sec. 26, Factory-st., Parramatta. 1st June, 1923.

Diagrams delineating these lands may be inspected at the Land Titles Office, Sydney.

W. G. H-WILLIAMS,
Registrar-General.

27th April, 1923. [6674]

[6632] Office of the Railway Commissioners,
Sydney, 19th April, 1923.

IT is hereby notified, for the information of the public, that the land described in the Schedule is, with the consent of His Excellency the Governor, dedicated under section 81 of the Public Works Act, 1912, as aditions to public highways.

JAMES FRASER,
J. H. CANN,
Constructing Authority.

SCHEDULE.

All that piece or parcel of land situate in the shire of Hastings parish of Prospect county of Macquarie and State of New South Wales being part of portion 8 and part of a road shown on Lands Department plan catalogued R. 7,034-1,603 Commencing at the intersection of the northern boundary of the Wauchope to Kempsey Railway with the eastern boundary of reserve 26,002 bearing 178 degrees 53 minutes and distant 187·43 links from the north-eastern corner of the aforesaid reserve and bounded thence by part of that reserve boundary bearing 358 degrees 53 minutes 111·62 links thence by the northern boundary of a road diversion 100 links wide by lines as follow:—Bearing 62 degrees 30 minutes 20 seconds 1,053·77 links 62 degrees 16 minutes 23 seconds 89·27 links 28 degrees 32 minutes 20 seconds 329·62 links 460·06 links of the arc of a circle of 20 chains 50 links radius the centre of which lies north-west of a chord bearing 51 degrees 28 minutes 16 seconds 459·10 links 41 degrees 47 minutes 29 seconds 376·50 links, 40 degrees 13 minutes 40 seconds 1,048·72 links to the western boundary of a road 100 links wide thence by part of that road boundary bearing 201 degrees 19 minutes 308·54 links to the northern boundary of the aforesaid railway thence by part of that railway boundary by lines as follow:—Bearing 220 degrees 13 minutes 40 seconds 758·19 links 221 degrees 47 minutes 29 seconds 380·71 links, 458·86 links of the arc of a circle of 21 chains 50 links radius the centre of which lies north-west of a chord bearing 231 degrees 4 minutes 49 seconds 457·99 links 208 degrees 32 minutes 20 seconds 334.07 links 242 degrees 30 minutes 20 seconds 1,103·58 links to the point of commencement be the said several dimensions all a little more or less containing an area of 3 acres 1 rood 1 perch or thereabouts being part of reference numbers 58 59 60 and 66 and the whole of reference number 67 of the proclaimed plan and book of reference of the Wauchope to Kempsey Railway.

Also all that piece or parcel of land situate in the shire parish county and State aforesaid being part of portion 43 Commencing at the intersection of the western boundary of portion 43 with the south-western boundary of a reserved road 100 links wide bearing 0 degrees 18 minutes and distant 1,524·5 links from the south-western corner of portion 43 aforesaid and bounded thence by part of the aforesaid road boundary bearing 114 degrees 23 minutes 68·03 links to the northern boundary of the Wauchope to Kempsey Railway thence by part of that railway boundary bearing 241 degrees 42 minutes 40 seconds 20.13 links thence by a line bearing 310 degrees 23 minutes 11 seconds 58·07 links to the point of commencement be the said several dimensions all a little more or less containing an area of ¾ perches or thereabouts being part of the land comprised in reference number 73A resumed for railway purposes by notification in Gazette No. 43 folio 1369 of 3rd March 1916.

Also all that piece or parcel of land situate in the shire parish county and State aforesaid being part of portion 43 Commencing at the intersection of the southern boundary of the Wauchope to Kempsey Railway with the south-western boundary of a reserved road 100 links wide and bounded thence by part of that road boundary bearing 138 degrees 518.01 links thence by a line bearing 310 degrees 23 minutes 11 seconds 540·22 links to the aforesaid railway boundary thence by part of that railway boundary bearing 61 degrees 42 minutes 40 seconds 73·67 links to the point of commencement be the said several dimensions all a little more or less containing an area of 29½ perches or thereabouts being part of reference number 73A, resumed for railway purposes by notification in Gazette No. 43 folio 1369 of 3rd March 1916.

Also all that piece or parcel of land situate in the shire of Hastings parish of Redbank county of Macquarie and State of New South Wales being part of lot 11 of a subdivision of portion 17 Commencing at a point on the western boundary of the Wauchope to Kempsey Railway bearing 85 degrees 14 minutes 32 seconds and distant 985·5 links from the south-western corner of lot 11 and bounded thence by lines as follow:—Bearing 268 degrees 50 minutes 50 seconds 116.7 links 1,084·9 links of the arc of a circle of 45 chains 75 links radius the centre of which lies north-east of a chord bearing 335 degrees 1 minute 4 seconds 1,082·4 links 253 degrees 3 minutes 50 seconds 160·2 links to the eastern boundary of a road 100 links wide thence by part of that road boundary bearing 29 degrees 34 minutes 145·3 links thence by a line bearing 73 degrees 3 minutes 50 seconds 153·7 links to the western boundary of the aforesaid railway thence by part of that railway boundary by 1,218·5 links of the arc of a circle of 44 chains 75 links radius the centre of which lies north-east of a chord bearing 155 degrees 15 minutes 49 seconds 1,214.7 links to the point of commencement be the said several dimensions all a little more or less containing an area of 1 acre 1 rood 9¼ perches or thereabouts being the whole of the land comprised in reference number 22A resumed by notification in Gazette No. 161 folio 56 of the 1st September 1915.

Also all that piece or parcel of land situate in the shire parish county and State aforesaid being part of lot 11 of a subdivision of portion 17 Commencing at a point on the western boundary of a road 100 links wide bearing 72 degrees 37 minutes 53 seconds and distant 1,437·6 links from the south-western corner of lot 11 and bounded thence by part of that road boundary bearing 187 degrees 52 minutes 139·4 links thence by a line bearing 233 degrees 42 minutes 50 seconds 250·6 links to the eastern boundary of the Wauchope to Kempsey Railway thence by part of that railway boundary by 100·2 links of the arc of a circle of 43 chains radius the centre of which lies north-east of a chord bearing 327 degrees 36 minutes 24 seconds 100.2 links thence by a line bearing 53 degrees 42 minutes 50 seconds 340·9 links to the point of commencement be the said several dimensions all a little more or less containing an area of 1 rood 7¼ perches or thereabouts being the whole of the land comprised in reference number 22B resumed by notification in Gazette No. 161 folio 5126 of the 1st September 1915.

NEW SOUTH WALES GOVERNMENT RALWAYS.

APPLICATIONS are invited for boys between 15 and 17 years of age who are desirous of being apprenticed to the trade of Tinsmith, at Junee, Applications accompanied by copies only of testimonials are to be addressed to the Secretary, Railway and Tramway Staff Board, Central Station, Sydney, Sydney.

W. J. MORRIS,
[6678] Secretary.

Metropolitan Board of Water Supply and Sewerage,
Sydney, 18th April, 1923.

NOTICE TO LAY SERVICE PIPES.

NOTICE TO THE OWNERS OF TENEMENTS AND PREMISES IN.—

Auburn: St. Hilliers road, from existing main to Simpson-street (60,344).

Concord: George-street, from Brussells-street north-westerly 278 yards; Brussells-street, from George-street, westerly 175 yards; Mena-street, from George-street westerly 191 yards; Argonne-street, from George-street westerly 159 yards (60,341).

Enfield: The Causeway, from Maria-street to Water-street (60,358).

Rockdale: Solander-street, from existing main to The Esplanade; The Esplanade, from Solander-street to Annie-street (60,372).

Kuring-gai: Finlay-road, from Lane Cove road south-westerly 537 yards (80,206); Lennox-street, from existing main easterly 74 yards (80,259); Prince-road, from Fiddens Wharf road to Redbank-road (80,222).

Prospect and Sherwood: Military-road, from St. Ann's Hill road, south-westerly 200 yards (80,202).

Ryde: Pathway of access, from Gale-street to Sutherland-street; Sutherland-avenue, from pathway to lane; Thistle-street, from Sutherland-avenue to Belmore-street (80,199).

Wollongong: Ocean-street, from Bourke-street to Edward-street; Edward-street, from Ocean-street to Church-street (60,403).

And the various private streets, lanes, courts, and alleys opening thereunto.

THE main pipe in the said streets having been laid down, the owners of all tenements and premises situated at above are hereby required, on or before the first day of June next, to cause a proper pipe and stop-cocks to be laid, so as to supply water from the main pipe to such tenements and premises.

G. H. SOUTHWICK,
Inspector to the Board of Water Supply
[6528] and Sewerage.

Metropolitan Board of Water Supply and Sewerage,
Sydney, 11th April, 1923.

NOTICE TO LAY SERVICE PIPES.

NOTICE TO THE OWNERS OF TENEMENTS AND PREMISES IN,—

Canterbury: Central-street, from Linda-street to Burwood-road; Burwood-road, from Central-street to Lola-street; Lola-street, from Burwood-road to Burwood-road (60,289); Punchbowl-road, from Wattle-street to Kembla-street (60,288).

Rockdale: Allen-street, from Rocky Point-road to Railway (60,292); Denison-street, from existing main to Realm-street; Realm-street, from Denison-street to Duff-street; Dowling-street, from existing main to Wazer-street (60,293).

Kogarah: Norman-street, from Illawarra-street to Augusta-street; Augusta-street, from Norman-street to existing main (60,340).

Marrickville: Brompton-street, from existing main westerly 41 yards (60,375).

Blacktown: Cambridge-street, from Sunnyholt-road to Stephen-street; Stephen-street, from existing main to Cambridge-street; Mort-street, from existing main to Cambridge-street; Harold-street, from existing main to Cambridge-street (80,234); Sunnyholt-road, from Clifton-street northerly 1,513 yards; George-street, from Sunnyholt-road westerly 412 yards; First-avenue, from Sunnyholt-road westerly 415 yards; Second-avenue, from Sunnyholt-road westerly 413 yards; Third-avenue, from Sunnyholt-road westerly 412 yards (80,192).

Willoughby: Nardoo-street, from Sydney-road to lane; lane, from Nardoo-streeet to Penkivil-street; Penkivil-street, from lane to existing main (80,211).

And the various private streets, lanes, courts, and alleys opening thereunto.

THE main pipe in the said streets having been laid down, the owners of all tenements and premises situated at above are hereby required on or before the twenty-fifth day of May next, to cause a proper pipe and stop-cocks to be laid, so as to supply water from the main pipe to sucsh tenements and premises.

G. H. SOUTHWICK,
Inspector to the Board of Water Supply
[6383] and Sewerage.

Metropolitan Board of Water Supply and Sewerage,
Sydney, 3rd April, 1923.

NOTICE TO LAY SERVICE PIPES.

NOTICE TO THE OWNERS OF TENEMENTS AND PREMISES IN:—

Fairfield: Market-street, from Water-street southerly 291 yards (60,354).

Sydney: Hunt-street, from Foster-street to Wentworth-avenue (60,360).

Waverley: Gardyne-street, from existing main easterly 86 yards (60,300); Gardyne-street, from existing main to existing main; St. Thomas street, from existing main to Gardyne-street (60,361).

Lane Cove: Belcote-avenue, from Mary-street to Kenneth-street (80,193).

And the various private streets, lanes, courts, and alleys opening thereunto.

THE main pipe in the said street having been laid down, the owners of all tenements and premises situated at above are hereby required, on or before the eighteenth day of May next, to cause a proper pipe and stop-cocks to be laid, so as to supply water from the main pipe to such tenements and premises.

G. H. SOUTHWICK,
Inspector to the Board of Water Supply
[6254] and Sewerage.

Metropolitan Board of Water Supply and Sewerage,
Sydney, 27th April, 1923.

NOTICE TO LAY SERVICE PIPES.

NOTICE TO THE OWNERS OF TENEMENTS AND PREMISES IN—

Blacktown: Abigail-street, from existing main to Railway-street; Railway-street, from Abigail-street to Station-road; Station-road, from Railway-street to Fitzwilliam-road; Fitzwilliam-road, from Station-road to Mimosa-avenue; Mimosa-avenue, from Fitzwilliam-road north-easterly 244 yards (80,195).

Kuring-gai Shire: Shirley-road, from existing main westerly 100 yards (80,209).

Lane Cove: Ulonga-avenue, from Innes-road south-easterly 65 yards (80,236).

Auburn: Rose-crescent, from Park-road westerly 303 yards (60,367).

Bankstown: Bagdad-street, from Park-road to Townsend-street (60,395).

Burwood: Genders-avenue, from Minna-street southerly 93 yards; Highclere-avenue, from Minna-street southerly 92 yards (60,349).

Concord: Tremere-street, from exitsing main to Zoeller-street (60,353).

Ingleburn: Nardoo-street, from existing main to Suffolk-street (60,402).

Kogarah: Prince Edward street, from Station-street to Angelo-square (60,374); Togo-street, from existing main to Railway-parade; Kuroki-street, from existing main to Railway-parade (60,321).

Waverley: Glenayr-avenue, from Merriverie-road, south-west and southerly 379 yards (60,408).

And the various private streets, lanes, courts, and alleys opening thereunto.

THE main pipe in the said street having been laid down, the owners of all tenements and premises the eighth day of June next, to cause a proper pipe situated at above, are hereby required on or before and stop-cocks to be laid, so as to supply water from the main pipe to such tenements and premises.

G. H. SOUTHWICK,
Inspector to the Board of
[6667] Water Supply and Sewerage.

HUNTER DISTRICT WATER SUPPLY AND SEWERAGE BOARD.

NOTICE TO LAY SERVICE PIPES.

NOTICE to the owner, occupier, or mortgagee (as the case may be) of tenements and premises situated in—

Tarro Shire (Sandgate): Wallsend-Sandgate road, from Great Northern Railway line south-westerly 1,012 yards.

New Lambton: Wallarah-road, from Hobart-road northerly 120 yards.

Merewether: June-street, from Glebe-road to Lockyer-street; Lockyer-street, from June-street to Henry-street.

THE main pipe in the said streets having been laid down, the owner, occupier, or mortgagee (as the case may be) of tenements and premises situated as above is hereby required, on or before the 1st June, 1923, to cause a proper pipe and stop-cocks to be laid, so as to supply water from the main pipe to such tenements and premises.

ALFRED E. FRY,
Board's Offices, Newcastle, Secretary.
18th April, 1923. [6603]

DEPARTMENT OF PUBLIC WORKS—TENDERS FOR WORKS.

TENDERS will be received up to 2 p.m. on the dates specified for the undermentioned works. Envelopes containing tenders must be addressed to the President, Tender Board, Public Works Department, Sydney, and have legibly endorsed upon the face thereof the name of the work for which tender is submitted. The Government does not bind itself to accept the lowest or any tender.

Specifications and plans of all works may be seen in Contractor's Room, Public Works Department, Sydney, in addition to the other places mentioned.

Plans will be supplied at the rate of 5s. for each sheet, and specifications at 5s. per copy. Payment to be made to Accountant of Department. For Architectural Works, plans only may be purchased.

30TH APRIL, 1923.

Woronora River, Sydney Water Supply—Construction of Gauging Weir and Automatic Recorder Tower. (Specification, &c., at Shire Office, Sutherland; and Engineer's Office, Cordeaux Dam.)

Sydney Hospital—Repairs and Painting to The Nightingale Wing Nurses Home.

Port Kembla Electricity Supply—Manufacture, Supply, and Delivery of four (4) 150 KVA Transformers for No. 1 Jetty Substation.

Bulli Cottage Hospital—Additions. (Specifications, &c., at Court-house, Bulli, and Public Works Office, Wollongong. Bill of quantities available.)

Government Printing Office—Construction of Two Electric Lifts.

Kurnell Cottage Residence—Repairs and Painting.

7TH MAY, 1923.

Wymah Ferry, Murray River—Construction of Hand-geared Punt. (Specification, &c., at Public Works Department, Melbourne; and Court-houses Albury and Echuca (Victoria).

Sydney Hospital—Renewing Ceilings of Bathrooms and Lavatories.

Narrabri Court-house—Installation of Electric Light and Fan Services. (Specification, &c., at Court-house, Narrabri; and District Works Office, Moree.)

14TH MAY, 1923.

Kiama Transmission Line—(*a*) Clearing of route; (*b*) transportation of materials; (*c*) preparation of poles and securing thereto of cross-arms, insulators, and other fittings; (*d*) erection of poles with fittings; and (*e*) stringing of conductors and earth cable. All or any portion of this work may be tendered for. (Specification, &c., at Public Works Office, Wollongong.)

Cowra District Hospital—Alterations and Additions. (Specification, &c., at Court-house, Cowra; and District Works Office, Bathurst.)

Outer Domain, Sydney—Erection of Women's Lavatory.

Illawarra Cottage Hospital, Coledale—Alterations and Renewals to Hot-water Service.

23rd July, 1923.

Glen Innes Water Supply—Supply and Erection of Pumping Machinery and Removal of Existing Temporary Plant. (Fresh Tenders; amended Specification.)

R. T. BALL

DEPARTMENT OF PUBLIC WORKS—TENDERS FOR LEASING.

TENDERS will be received up to 2 p.m. on the dates specified for the undermentioned. Tenderers to state what rental they are prepared to offer, or the lowest sum for which they will work the Watering Place with the privilege of retaining the collections authorised by Regulation. Envelopes containing tenders must be addressed to the President, Tender Board, Public Works Department, Sydney, and have legibly endorsed upon the face thereof the name of the Public Watering Place for which tender is submitted. Tenders must be accompanied by a deposit of £5, and should specify the names and addresses of two proposed sureties. The Department does not bind itself to accept any tender.

The lease will be subject to the provisions of the Public Watering Places Act, 1900, and the Regulations thereunder. The lessee may cultivate the tenant's lease, and any improvements which he may effect in the shape of clearing and burning-off timber may be considered in his favour should he tender for a new lease at the expiration of his term.

Copies of the Act, Regulations, conditions of lease, and agreement may be seen, and further information and form of tender may be obtained from the local District Works Office, or from the Department of Public Works, Sydney.

30th April.

Gairdner's Creek Tank, 640 acres, road Broken Hill to White Cliffs.

Coonavittra Tank, 640 acres, road Wilcannia to Cobar.

Milparinka Tanks, 640 acres, at Milparinka, Broken Hill District.

Nymagee Tank, 196 acres, road Nymagee to Mt. Boppy, Dubbo District.

Note.—Term of lease to be five years from 1st June, 1923, in each case.

7th May.

Dry Lake Tank, 1,279 acres, road Wilcannia to Milparinka.

Note.—Term of lease to be for five years, from 1st June.

R. T. BALL.

PUBLIC SCHOOL TENDERS.

TENDERS, plainly endorsed and addressed to the Under Secretary, Department of Education, Sydney, will be received up till 2 p.m. on the dates mentioned for the works specified below. Full particulars on tender forms and those bound with the Specifications.

ALBERT BRUNTNELL,
Minister for Education.

3rd May, 1923.

Botany—Alterations, &c. (Plans, &c., at Head Office.)

Murrulebale—Erection of New School Building. (Plans, &c., at Head Office, and at Public Schools, Junee, Ganmain, and Coolamon.)

Rocky Creek (fresh tenders)—Additions. (Plans, &c., at Head Office; District Works Office, Lismore; and at Public Schools, Casino, Kyogle, and Rocky Cr.)

Lake Cargelligo (fresh tenders)—Additions. (Plans, &c., at Head Office, and at Public Schools, West Wyalong, Barmedman, and Lake Cargelligo.)

10th May, 1923.

Corndale—Additions, &c. (Plans, &c., at Head Office; District Works Office, Lismore; and at Public Schools, Casino, Bangalow, and Corndale.)

Granville—Fencing. (Plans, &c., at Head Office, and at Public School, Granville.)

17th May, 1923.

Ardlethan—Additions. (Plans, &c., at Head Office, and at Public Schools, Temora, Narrandera, and Ardlethan.)

Midginbil—Additions. (Plans, &c., at Head Office, and at Public Schools, Murwillumbah, Tweed Heads, and Midginbil.)

Watson's Bay—Sewerage Connections &c. (Plans, &c., at Head Office.)

West Wyalong—Additions and Alterations. (Plans, &c., at Head Office, and at Public Schools, West Wyalong, Barmedman, and Temora.)

Birchgrove—Additions and Improvements. (Plans, Bills of quantities, &c., at Head Office.)

TENDERS plainly endorsed on envelope and addressed to the Acting Secretary, Water Conservation and Irrigation Commission, 247 George-street, Sydney, will be received up to 2 p.m., on 26th May, 1923, far the purchase of the following Tractien Ploughing Plant:—One McLaren Steam Ploughing Tractor, 100 h.p. full load; two Scarifiers, one Waggon, and one Delver.

The plant may be inspected at Burren Bore, about 2 miles from Burren Junction railway station.

Full particulars may be obtained on application at the above address.

H. BEVAN,
Acting Secretary.

[W.C. & I.C. 22-10,321]
[6753]

TENDERS, plainly endorsed, and addressed to the Acting Secretary, Water Conservation and Irrigation Commission, 247 George-street, Sydney, will be received up to 2 p.m. on Monday, 30th April, 1923, from persons willing to contract for construction of Three Timber Regulators on the channels between the Murray River and Lake Poon Boca, for the Poon Boon Water Trust.

Plan and specification may be inspected at above address, also at the offices of the State Rivers and Water Supply Commission at Melbourne and Swan Hill, Victoria.

H. BEVAN,
Acting Secretary.

[W.C.I.C. 1922-9,500] [6354]

TENDERS plainly endorsed on envelope, and addressed to the Acting Secretary, Water Conservation and Irrigation Commission, 247 George-street, Sydney, will be received up to 2 p.m., on the 14th May, 1923, for the purchase of one road train, comprising one Robey Leplastrier 6 N.H.P. Compound Shire Council Road Locomotive, three end-tipping trucks, each 6 cubic yards capacity, built by Ritchie Bros., Auburn. The plant is in good working order, and may be inspected at Leeton.

Further particulars from the above address, and the Commission's Offices, at Leeton and Griffith.

[W.C. & I.C. 1922-3,145] [6621]

TENDERS, plainly endorsed, and addressed to the Acting Secretary, Water Conservation and Irrigation Commission, 247 George-street, Sydney, will be received up to 2 p.m. on Monday, 30th April, 1923, from persons willing to contract for construction of Distributing Works for Quabothoo Bore Water Trust District.

Plans and specifications may be inspected at above address, also at the offices of the Clerks of Petty Sessions at Walgett and Coonamble.

H. BEVAN, Acting Secretary.

[W.C.I.C. 1922-9,133] [6372]

NEW SOUTH WALES GOVERNMENT RAILWAYS AND TRAMWAYS.

TENDERS will be received at the Office of the Railway Commissioners, Bridge-street, Sydney, until 12 noon on the dates shown for the services specified:—

2nd May, 1923.

For the supply of Pit Timber for the State Coalmine, Lithgow, during the year ending 30th June, 1924. Tender forms and further particulars from Comptroller of Stores, Wilson-street, Newtown.

For the supply of one hundred and fifty (150) 50-h.p Motors to Specification No. 606, obtainable from Chief Electrical Engineer, 61 Hunter-street, Sydney; price, 10s. each.

For the purchase of Scrap Non-ferrous Metals.

For the supply of Ninety tons Arsenic, to contain not less than 92 per cent. Arsenious Oxide. Particulars from Comptroller of Stores, Wilson-street, Newtown.

For Manufacture and Delivery of four (4) Steel Mining Cages for shaft hoists. Plan and Specification from Supervising Engineer, City Railway Field Offices, Liverpool-street, Hyde Park.

9th May, 1923.

For purchase of the following materials during year ending 30th June, 1924:—

Iron and steel borings and turnings.
Used railway tickets.
Old stationery, books, &c.
Empty acid jars.
Empty kerosene cases and tins.
Empty benzine cases and tins
Old rope.
Broken glass.
Old rubber.
Hammer scale.
Burnt-out lamps.
Empty casks.
Furnace slag.
Emery grindings.
Floor sweepings.
Sand from Dumbler (Eveleigh Workshops).

Tender forms and particulars from Comptroller of Stores.

23rd May (Extended from 25th April, 1923).

For the supply of two (2) Motor Generators for Newcastle Sub-Station to specification No. 600, obtainable at Chief Electrical Engineer's Office, 61 Hunter-street, Sydney; price, 2s. 6d.

23rd May, 1923.

For the supply of Eight (8) Water-tube Boilers, with Accessories, for White Bay Power-house, Sydney, to Specification No. 575. Price, 40s. for first copy and 20s. for subsequent copies, obtainable from Chief Electrical Engineer, 61 Hunter-street, Sydney.

For Boatshed Rights—Hawkesbury River Railway Reserve, Brooklyn. Leases for three (3) as from 1st July, 1923, of four (4) sites. Further particulars and tender forms from Railway Estate Agent, 357 Elizabeth-street Sydney, and Station Master, Hawkesbury River.

13th June, 1923.

For the supply of two (2) 20-000 K.W. 50 Cycle 11,000 Volt Turbo-alternators for the White Bay Power-house, to specification No. 594, copies of which are obtainable from Chief Electrical Engineer, 61 Hunter-street, Sydney. Price, £1 for first copy, and subsequent copies 10s. each.

4th July, 1923.

For the Supply of one (1) Venturi Water Meter with accessories for Zarra-street Power-house, Newcastle, to Specification No. 599, obtainable from Chief Electrical Engineer, 61 Hunter-street, Sydney, price first copy, 5s., subsequent copies, 2s. 6d. each.

8th August, 1923.

For supply of Six (6) Water Tube Boilers, with accessories, for White Bay Power-house, Sydney, to Specification No. 607, from Chief Electrical Engineer, 61 Hunter-street, Sydney; price, 20s. for first copy, and 10s. for subsequent copies.

For supply of One (1) 50-ton Overhead Travelling Crane for White Bay Power-house. Specification No. 605. Price, 5s., from Chief Electrical Engineer.

All tenders to be properly endorsed. No tender necessarily accepted. Make cheques payable "Railway Commissioners."

W. J. MORRIS,
Secretary.

PUBLIC WORKS ACT, 1912.

Notification of Crossing of Public Highways and Carriage Roads in connection with the Barmedman to Rankin Springs Railway.

NOTICE is hereby given that His Excellency the Governor, with the advice of the Executive Council, has approved of the several proposals set forth in the Schedule hereto, in connection with the abovementioned duly authorised work: Notice is therefore hereby given that it is proposed, with the approval aforesaid, that the aforesaid authorised work shall be carried across, over, and under, the several public highways and carriage roads specified in the said Schedule, and at the proposed places, and in the modes of crossing, and with the immediate approaches and diversions specified opposite thereto in such Schedule, which also shows the other necessary works connected therewith, and the necessary provisions proposed to be adopted for the protection of the public using them.

(L.S.) JAMES FRASER,
J. H. CANN,
Constructing Authority.

The Common Seal of the Railway Commissioners for New South Wales was hereunto affixed, this twentieth day of April 1923, in the presence of,—

Alfred Higgs,
Acting Assistant Secretary.

The Schedule referred to.

Highway or Carriage Road	Place of Crossing. Mileage from Sydney.	Mode of Crossing.	Provision for Public Protection.
Part 1.			
Highway-road...	318 miles 67 chains	Level crossing	Warning boards.
Do	319 miles 49 chains	do	do
Do	322 miles 13 chains	do	do
Do	324 miles 14 chains	do	do
Do	325 miles 47 chains	do	do
Do	326 miles 66 chains	do	do
Do	327 miles	do	Closed and diverted.
Do	328 miles 65½ chains	do	Warning boards.
Do	330 miles 44 chains	do	do
Do	333 miles 75½ chains	do	do
Part 2.			
Highway-road...	335 miles 71 chains	do	do
Do	337 miles 27 chains	do	Closed.
Do	338 miles 69 chains	do	Warning boards.
Do	341 miles 51½ chains	do	do
Do	344 miles 30½ chains	do	do
Do	347 miles 3 chains	do	do
Do	349 miles 74½ chains	do	do
Do	351 miles 12 chains	do	do
Part 3.			
Highway-road...	354 miles 21 chains	do	do
Do	357 miles 41 chains	do	Closed and diverted.
Do	357 miles 45 chains	do	Warning boards.
Do	361 miles 77½ chains	do	do
Part 4.			
Highway-road...	368 miles 39 chains	do	do
Do	371 miles 67 chains	do	Closed.
Do	373 miles 21 chains	do	Warning boards.
Do	376 miles 18·79 chains	do	do
Do	378 miles 28 chains	do	do
Do	380 miles 29·81 chains	do	do
Do	382 miles 59·23 chains	do	do
Do	384 miles 41 chains	do	do
Do	386 miles 30·70 chains	do	do
Do	387 miles 33·23 chains	do	do
Do	389 miles 4½ chains	do	do

Mines Department Notices.

PROCLAMATION—MINING ACT, 1906.

I, Sir Walter Edward Davidson, the Governor of the State of New South Wales and its Dependencies, in the Commonwealth of Australia, in pursuance of the provisions of the Mining Act, 1906, do, by this my Proclamation, declare the lands set out in the Schedule hereunder to be private lands for the purposes of Part IV of the said Act, from the date of publication hereof:—

Schedule referred to.

Land District of Newcastle, Lake Macquarie Shire, parish of Kahibah, county of Northumberland, village (private) of Cardiff. Allotments 1 to 6, inclusive; 15, 16, 18 to 28, inclusive, 38 to 42, inclusive, section 1; allotments 1 to 5, inclusive, 12, 13 16, 19 to 27, inclusive, 30 to 33, inclusive, 39 to 42, inclusive, section 2; allotments 13, 14, 21 to 25, inclusive, 30 to 32, inclusive 35 to 38 inclusive, section 3; allotments 1, 5, 6, and 23, section 4; allotments 1 to 5, inclusive, section 5; allotments 1 to 17, inclusive, section 6; allotments 1 to 19, inclusive, section 7; allotments 1 to 7, inclusive, section 8; allotments 1 to 14, inclusive, section 9, allotments 1 to 3, inclusive, section 10; allotments 1 to 18, inclusive, section 11; allotments 1 to 12, inclusive, section 12; allotments 1 to 9, inclusive, section 13; allotments 1 to 14, inclusive, 16 to 18, inclusive, 25 to 36, inclusive, section 15; allotments 1 to 16, inclusive, 20 to 29, inclusive, 32 to 51, inclusive, section 16. Also two blocks east of allotments 33 to 51, section 16; and between those allotments and the colliery railway. Allotments 4, 5, 6, and 7, section 17; allotments 1 to 9, inclusive, 16 to 21, inclusive, 28 to 30, inclusive, section 18; allotments 1 to 9, inclusive, 15, 16, 28 to 30, inclusive, section 19; allotments 1 to 3, inclusive, 26 to 28, inclusive, section 21; allotments 1 to 16, inclusive, section 20; allotments 1 to 8, inclusive, 11 to 18, inclusive, 22 to 26, inclusive, 31 to 35, inclusive, section 23; allotments 1 to 6, inclusive, section 26; allotments 1 and 2, section 29; allotments 10 and 11, section 32; block of 5 acres 0 roods 33 perches, north of Eveleen-street; block of 1 rood 23 perches south of Eveleen-street. Also two areas (B and C) adjoining the latter block on the east. Also the private lands in Winding Creek between the southern boundary of the Great Northern Railway and the south-east corner of portion 34, parish of Kahibah (vide Mines plan P. 2,613).

[1923-1,689 L.B.]

Signed and sealed at Sydney, this ninth day of April, 1923.

(L.S.) W. E. DAVIDSON,
Governor.

By His Excellency's Command,
J. C. L. FITZPATRICK.

[6095] GOD SAVE THE KING!

PROCLAMATION.—STATE COAL MINES ACT, 1912.

I, Sir Walter Edward Davidson, the Governor of the State of New South Wales and its Dependencies, in the Commonwealth of Australia, in pursuance of the provisions of the State Coal Mines Act, 1912, do, by this my Proclamation, revoke the Proclamation dated the third day of July, 1914, published in the Government Gazette of the eighth day of July, 1914, setting apart certain Crown lands in the parishes of Marangaroo, Clwydd, and Cook, in the county of Cook, so far as it relates to that part of the area so set apart defined in the following description.

[1923-1,260-381 Mis.]

Signed and sealed at Sydney, this 19th day of April, 1923.

(L.S.) W. E. DAVIDSON,
Governor.

By His Excellency's Command,
J. C. L. FITZPATRICK.

GOD SAVE THE KING!

Description.

EASTERN DIVISION.

Land District of Lithgow; Blaxland Shire.

Parish of Marangaroo, county of Cook, area about 481 acres, being part of portion M.L. 13 (plan M. 17,552 Roll, Mines): Commencing on the western boundary of portion M.L. 7, at a point bearing north 0 degrees 24½ minutes east, and distant 13 chains 01·7 links from its south-west corner; thence by part of the western boundary of portion M.L. 7, and the western boundary of portion ML 6, south 0 degrees 24½ minutes west 83 chains 66 links to the northern boundary of portion 102; thence by part of that boundary bearing north 89 degrees 28 minutes west 39 chains 15·3 links to the easternmost south-east corner of portion M.L. 16; thence by the north-east boundary of that portion, and part of the north-east boundary of portion M.L. 17 bearing north 23 degrees 21 minutes west, in all 91 chains 50 links; thence by a line bearing south 89 degrees 27¾ minutes east, 76 chains 00·3 links, to the point of commencement.

[Papers Misc. 1923-73, Mines] [6105]

PROCLAMATION.—STATE COAL MINES ACT, 1912.

I, Sir Walter Edward Davidson, the Governor of the State of New South Wales and its Dependencies, in the Commonwealth of Australia, in pursuance of the provisions of the State Coal Mines Act, 1912, do, by this my Proclamation, revoke the Proclamation dated the fifth day of October, 1916, published in the Government Gazette of the sixth day of October, 1916, setting apart certain Crown lands in the parish of Marangaroo, in the county of Cook, defined in the following description.

[1923-1,260-381 Mis.]

Signed and sealed at Sydney, this 19th day of April, 1923.

(L.S.) W. E. DAVIDSON,
Governor.

By His Excellency's Command,
J. C. L. FITZPATRICK.

GOD SAVE THE KING!

Description.

EASTERN DIVISION.

Land District of Lithgow; Blaxland Shire.

Parish of Marangaroo, county of Cook—(a) Area about 18 acres 2 roods, that part of portion 151 (above parish and county) within the boundaries of an area shown by black hatched edging on plan catalogued M. 16,059 Roll, Mines Department; but exclusive of the road 1 chain wide traversing the area in a north-easterly direction. (b) Area about 2 acres 1 rood, being the road 1 chain wide traversing the area shown by black hatched edging on plan catalogued M. 16,059 Roll, Mines Department, in a north-easterly direction.

[Papers Misc. 1923-73, Mines] [6106]

PROCLAMATION.—STATE COAL MINES ACT, 1912.

I, Sir Walter Edward Davidson, the Governor of the State of New South Wales and its Dependencies, in the Commonwealth of Australia, in pursuance of the provisions of the State Coal Mines Act, 1912, do, by this my Proclamation, revoke the Proclamation dated the thirtieth day of March, 1920, published in the Government Gazette of the ninth day of April, 1920, setting apart certain Crown lands in the parish of Marangaroo, in the county of Cook, defined in the following description.
[1923-1,260-381 Mis.]

Signed and sealed at Sydney, this 19th day of April, 1923.

(L.S.) W. E. DAVIDSON,
Governor.

By His Excellency's Command,
J. C. L. FITZPATRICK.

GOD SAVE THE KING!

Description.

EASTERN DIVISION.

Land District of Lithgow; Blaxland Shire.

Parish of Marangaroo, county of Cook. Area, about 34 acres 0 roods 24 perches. That part of portion 151 and reserved road through the said portion 1 chain wide outside of portion M.L. 15 of 8 acres 1 rood 2 perches.
[Papers Misc. 1923-73, Mines.] [6107]

PROCLAMATION.—STATE COAL MINES ACT, 1912.

I, Sir Walter Edward Davidson, the Governor of the State of New South Wales and its Dependencies, in the Commonwealth of Australia, in pursuance of the provisions of the State Coal Mines Act, 1912, do, by this my Proclamation, revoke the Proclamation dated the twenty-fifth day of January, 1922, published in the Government Gazette of the third day of February, 1922, setting apart certain Crown lands in the parish of Marangaroo, in the county of Cook, defined in the following description.
[1923-1,260-381 Mis.]

Signed and sealed at Sydney, this 19th day of April, 1923.

(L.S.) W. E. DAVIDSON,
Governor.

By His Excellency's Command,
J. C. L. FITZPATRICK.

GOD SAVE THE KING!

Description.

EASTERN DIVISION.

Land District of Lithgow; Blaxland Shire.

Parish of Marangaroo, county of Cook. Area, 109 acres 2 roods 7 perches. The Crown lands within the boundaries of a measured portion marked S.C., shown on plan catalogued M. 16,905 in the Department of Mines.
[Papers 1923-73 Misc.] [6108]

PROCLAMATION.—STATE COAL MINES ACT, 1912.

I, Sir Walter Edward Davidson, the Governor of the State of New South Wales and its Dependencies, in the Commonwealth of Australia, in pursuance of the provisions of the State Coal Mines Act, 1912, do, by this my Proclamation, revoke the Proclamation dated the thirty-first day of August, 1920, published in the Government Gazette of the third day of September, 1920, setting apart certain Crown lands in the parish of Marangaroo, in the county of Cook, defined in the following description.
[1923-1,260-381 Mis.]

Signed and sealed at Sydney, this 19th day of April, 1923.

(L.S.) W. E. DAVIDSON,
Governor.

By His Excellency's Command,
J. C. L. FITZPATRICK.

GOD SAVE THE KING!

Description.

EASTERN DIVISION.

Land District of Lithgow; Blaxland Shire.

Parish of Marangaroo, county of Cook. Area, about 1 acre 2 roods 22 perches. The Crown lands embraced by the reserved road traversing portion 152, in a northerly direction.
[Papers Misc. 1923-73, Mines] [6109]

REVOCATION OF APPOINTMENT.

DEPARTMENT OF MINES.

HIS Excellency the Governor, with the advice of the Executive Council, has approved of the appointment of the

Officer in charge of Police, at Rye Park, as officer authorised to issue miners' rights and business licenses at that place, published in the Government Gazette of the 28th November, 1919, being revoked,—as from the 1st April, 1923 (Ms. 1923-1,916-101).

J. C. L. FITZPATRICK, Secretary for Mines.

[6661] Department of Mines,
Sydney, 27th April, 1923.

NOTICES TO APPLICANTS FOR LEASES FOR MINING AND FOR PURPOSES IN CONNECTION WITH MINING; TO LESSEES UNDER SUCH LEASES; AND TO WHOM IT MAY CONCERN.

Notice is hereby given that—

HIS Excellency the Governor, with the advice of the Executive Council, has approved of the grant of leases of Crown Lands in satisfaction of the undermentioned applications:—

For Gold-mining Leases.

(1923-2,346 L.B.)

Application No. 171, Copeland (local 203), Maurice Standish, GL 64, county Gloucester, parish Boranel, 4 a., 24th February, 1923.

Application No. 172, Copeland (local 204), Maurice Standish, GL 65, county Gloucester, parish Boranel, 5 a., 24th February, 1923.

Application No. 121, Adelong (local 188), Bernard Contessa and Donald McKenzie, GL 177, county Wynyard, parish Calafat, 5 a., 23rd August, 1922.

*Application No. 213, Canbelego (local 275), Robert Melville, GL 1, county Canbelego, parish Warong, 25 a., 13th July, 1922.

Application No. 56, Temora (local 64), James Turner, GL 36, county Bland, parish Bundawarrah, 3 a. 2r., 22nd November, 1922.

*Application No. 215, Canbelego (local 277), Patrick Philip Breen, GL 136, county Flinders, parish Budgery 21 a. 3 r. 11 p. (ex railway lands), 13th July, 1922.

Application No. 71, Kiandra (local 101), William Pattinson, GL 100, county Wallace, parish Kiandra, 25 a.., 23rd February, 1923.

For Mineral Leases.

(1923-2,332 L.B.)

Application No. 37, Inverell (local 86), Charles Lindy Smith ML 13, county Arrawatta, parish Swamp Oak, 3 a. 1 r. 8 p., 8th September, 1922.

Application No. 40, Port Macquarie (local 854), Thomas Robert Ryan, ML 9, county Macquarie, parish Macquarie, 5 a., 28th December, 1922.

* Part of the surface excepted.

J. C. L. FITZPATRICK, Minister for Mines.

HIS Excellency the Governor, with the advice of the Executive Council, has refused the undermentioned application for a gold-mining lease of Crown Lands:—

(1923-2,350 L.B.)

Application No. 25, Weabonga (local 29), Ewen Fergus Macpherson, GL 114, county Parry, parishes Ainsley and Loftus, 10 a., 2nd September, 1922.

J. C. L. FITZPATRICK, Minister for Mines.

HIS Excellency the Governor, with the advice of the Executive Council, has voided the Gold-mining Leases of Crown Land granted in satisfaction of the undermentioned applications, the lessees having neglected or refused to execute the same.

(1923-2,062; 2,063; 2,064 L.B.)

Application No. 116, Canbelego (local 176), Bruce McEwen and Edward Henry Taylor, GL 127, county Flinders, parish Budgery, 19 a. 1 r. 11 p., 30th January, 1923, date of lease.

Application No. 141, Stuart Town (local 178), George Bennett and Thomas Lee, GL 155, county Wellington, parish Boduldura, 5 acres, 5th February, 1923, date of lease.

Application No. 25, Weabonga (local 28), William Joseph Donnelly, GL 128, county Parry, parish Ainsley, 6 acres, 27th November, 1922, date of lease.

J. C. L. FITZPATRICK, Minister for Mines.

IT is intended to void the Mineral Lease of Crown Lands granted in satisfaction of the undermentioned application, in terms of the Mining Act, 1906, and that notice of such voidance will be published in the Government Gazette of 11th May, 1923, and the land referred to in such application will, after publication of the Government Gazette of that date (namely, at 2.30 o'clock p.m.), be open to be taken possession of in terms of the Mining Act and Regulations, provided there be then no adverse title to the land.

(1923-2,351 L.B.)

Application No. 52, Kempsey (local 67), Rangy Davis, ML 4, county Raleigh, parish Newry, 10 a., 22nd December, 1922, date of lease.

J. C. L. FITZPATRICK, Minister for Mines.

THE undermentioned applications for authorities to prospect in terms of section 17, Mining Act, 1906, have been refused.

(1923-2,683; 2,546 L.B.)

Application No. 6, Singleton, Richard Francis Hockey, county Durham, parish Darlington, 1,440 acres, 7th March, 1923.

Application No. 5, Singleton, Richard Francis Hockey, county Durham, parish Darlington, 28 a. 1 r. 20 p., 7th March, 1923.

J. C. L. FITZPATRICK, Minister for Mines.

IT is intended to void the Mining Leases of Private Lands granted in satisfaction of the undermentioned applications in terms of the Mining Act, 1906, and that notice of such voidance will be published in the Government Gazette of 11th May, 1923; and the land referred to in such applications will, after publication of the Government Gazette of that date (namely, at 2.30 o'clock p.m.), be open to be taken possession of, in terms of the Mining Act and Regulations, provided there be then no adverse title to the land.

(1923-2,316; 2,352 L.B.)

Application No. 77 East Maitland (local 272), Charles George Milton Capp, portion PML 5, county Northumberland, parish Maitland, 95 a. 1 r. 4 p., lease dated 8th February, 1923.

Application No. 142, Orange (local 301),) Lucknow North Extended Gold-mine No-Liability, portion PGL 76, county Bathurst, parish Huntley, 25 acres, surface right 5 acres, lease dated 7th February, 1923.

J. C. L. FITZPATRICK, Minister for Mines.

HIS Excellency the Governor, with the advice of the Executive Council, has approved of the grant of a lease in satisfaction of the undermentioned application for a Lease of Private Lands for Mining Purposes.

(1923-2,326 L.B.)

Application No. 43, Cootamundra (local 50), The Christmas Gift Gold-mining Company No-Liability, portion PML 47, part of 226, 227, 228, 229, county Harden, parish Cullinga, 15 perches, dated 7th October, 1922.

J. C. L. FITZPATRICK, Minister for Mines.

HIS Excellency the Governor, with the advice of the Executive Council, has refused the undermentioned applications for Mining Leases of Private Lands.

(1923-2,312; 2,348; 2,353 L.B.)

Application No. 22, Holbrook (local 40), William O'Callaghan, part of portion 1, county Goulburn, parish Jerra Jerra, 25 acres, dated 24th January, 1923.

Application No. 62, Cobar (local 297), The Cobar Mineral Exploration Company No-Liability, lots 20 and 21, section 2, village of Dapville, county Robinson, parish Cobar, 2 roods, dated 10th May, 1921.

Application No. 63, Cobar (local 298), The Cobar Mineral Exploration Company, No-Liability, lot 2, section 4, village of Dapville, county Robinson, parish Cobar, 1 rood, dated 10th May, 1921.

Application No. 46, Mudgee (local 78), Griffith William Williams, part of portions 8, 12, 90, county Wellington, parish Werouera, 75 acres, dated 6th December, 1921.

Application No. 56, Mudgee (local 90), Griffith William Williams, part of portions 12 and 90, county Wellington, parish Werouera, 75 acres, dated 20th October, 1922.

J. C. L. FITZPATRICK, Minister for Mines.

[6640] Sydney 27th April, 1923.

IT is hereby notified that His Excellency the Governor, with the advice or the Executive Council has cancelled the undermentioned leases for nonfulfilment of the labour conditions contained therein, and they are hereby declared cancelled.

[1923-2,812 R. & I.]

Dredging Leases, Mining Act, 1906.

No. 350, Robert Henry Johnston, portion ML 12, county Clive, parish Annandale, 36 a. 2 r. 4 p., application No. Torrington 3-80.

No. 405, Robert Henry Johnston, portion ML 11, county Clive, parish Annandale, 6 a. 0 r. 5 p., application No. Torrington 7-89.

J. C. L. FITZPATRICK, Secretary for Mines.

[6641] Sydney, 27th April, 1923.

IT is hereby notified that His Excellency the Governor, with the advice of the Executive Council, has cancelled the undermentioned leases for nonpayment of the rents due thereon, and they are hereby declared cancelled.

[1923-2,673; 2,675; 2,676 R. & I.]

Gold Leases, Mining Act, 1906.

No. 2,234 (1906 Act), William Alexander John Marshall and Allan Wiseman Marshall, portion GL 326, county Wellington, parish Tambaroora, 10 acres, application No. Hill End 285-308.

No. 1,863, Andrew Hay Cruickshank, portion GL 19, county St. Vincent, parish Tomaga, 10 acres, application No. Moruya 69-86.

No. 2,040, The New Gulgong Deep Lead Gold Mining Company No-Liability, portion GL 2, county Bligh, parish Stubbo, 25 acres, application No. Gulgong 47-74.

No. 2,236, The New Gulgong Deep Lead Gold Mining Company No-Liability, portion GL 3, county Bligh, parish Stubbo, 4 acres, application No. Gulgong 54-85.

No. 2,249, George Butler and John Henry Hawkins, portion GL 33, county Dampier, parish Noorooma, 5 acres, application No. Noorooma 25-36.

No. 2,455, William Henderson Fell and Joseph Henry Newbold, senior, portion MT 1, county Drake, parish Hong Kong, 5 acres, application No. Drake 120-199.

No. 2,465, Henry Chadwick, portion GL 1, county Roxburgh, parish Mead, 10 acres, application No. Rylstone 1-126.

Mineral Leases, Mining Act, 1906.

No. 2,722, Walter Barwon Wilkinson, portion ML 167, county Roxburgh, parish Castleton, 18 a. 1 r. 15 p., application No. Sunny Corner 34-82.

No. 2,732, Charles Henry Rolleston and Frank Robert Gruin, portion ML 1, county Hardinge, parish Aconite, 39 acres, application No. Tingha 350-683.

No. 2,734, Charles Henry Rolleston and Frank Robert Gruin, portion ML 3, county Hardinge, parish Aconite, 80 acres, application No. Tingha 352-685.

Mining Purposes Leases, Mining Act, 1906.

No. 114, The Grafton Copper Mining Company Limited, portion ML 17, county Gresham, parish Kaloe, 8 a. 3 r., application No. Copmanhurst 2-107.

No. 324, Robert Gordon Brereton, portion ML 105, county Sandon, parish Metz, 2 acres, application No. Hillgrove 28-262.

Dredging Lease, Mining Act, 1906.

No. 392, George Alexander Stonebridge, portion ML 7, county Buller, parish Wylie, 30 a. 1 r. 37 p., application No. Wilson's Downfall 51-179.

Mineral Leases, Mining Act, 1906.

No. 2,174, Stephen Davis Kitcher, portion 136, county Murray, parish Merigan, 4 a. 3 r. 22p., application No. Braidwood 15-176.

No. 2,367, John James Bouffler, portion ML 5, county Blaxland, parish Marobee, 10 acres, application No. Nymagee 32-49, Mount Hope 15-33.

No. 2,727, Arthur King, portion ML 3, county Sandon, parish Exmouth, 40 acres, application No. Armidale 7-43.

No. 2,731, William Henry Crago, portion ML 19, county Westmoreland, parish Abercorn, 12 acres, application No. Oberon 85-157.

Mining Purposes Leases, Mining Act, 1906.

No. 24, Alfred Charles Chappel, portion GL 205, county Narromine, parish Mingelo, 4 a. 0 r. 30 p., application No. Peak Hill 2-12.

No. 250, Simeon James Emery, portion ML 15, county Mitchell, parish Burrandana, 2 acres, application No. Wagga Wagga 3-36.

Dredging Lease, Mining Act, 1906.

No. 440, James Benedict Ferris and Herman Johnson, Stalling, portion ML 60, county Buller, parish Wylie, 34 a. 0 r. 3 p., application No. Wilson's Downfall 57-192.

J. C. L. FITZPATRICK, Secretary for Mines.

[6642] Sydney, 27th April, 1923.

IT is proposed to cancel the undermentioned leases, and notice of cancellation thereof will be published in the Government Gazette of the 11th May, 1923, and the lands referred to in such leases will, unless held under some other title, after publication of Government Gazette of that date (namely, at 2.30 o'clock p.m., Sydney time), be available for occupation in terms of the Mining Act, 1906.

[1923-2,222 ; 2,890 R. & I.]

Mineral Leases, Mining Act, 1906.

No. 1,819, Daniel David Slade, Roland Theodore Slade, and Robert Thomas McKay, portion ML 44, county Buccleuch, parish Yarrangobilly, 40 acres, application No. Ravine 17-17.

No. 2,842, Hoskins Iron and Steel Company Limited, portions 45, 46, and 47, county Roxburgh, parish Ben Bullen, 15 acres, application No. Capertee 74-102.

J. C. L. FITZPATRICK, Secretary for Mines.

[6643] Sydney, 27th April, 1923.

SUSPENSION OF LABOUR CONDITIONS ON A CERTAIN MINERAL LEASE.

IN pursuance of the powers conferred upon me by the Mining Act, 1906, section 113, subsection 4 (*b*), I, John Charles Lucas Fitzpatrick, Minister for Mines, after inquiry and report by the Warden, have granted suspension of the labour conditions on the undermentioned lease for the period specified.

[1923-2,832 R. & I.]

J. C. L. FITZPATRICK, Minister for Mines.

Mineral Lease No. 2,728 (Mining Act, 1906), standing in the name of William Sackeld Sutton, for a period of three (3) months from the 13th April, 1923.

[6644] Sydney, 27th April, 1923.

SUSPENSION OF LABOUR CONDITIONS ON A CERTAIN PRIVATE LANDS LEASE.

IN pursuance of the powers conferred upon me by the Mining Act, 1906, section 113, subsection 4 (*b*), I, John Charles Lucas Fitzpatrick, Minister for Mines, after inquiry and report by the Warden, have granted suspension of the labour conditions on the undermentioned lease for the period specified.

[1923-2,580 R. & I.]

J. C. L. FITZPATRICK, Minister for Mines.

Private Lands Lease No. 1,528 (Mining Act, 1906), standing in the names of Henry Marshall and Charles John Leet, for a period of six (6) months from the 9th March, 1923.

[6751] Sydney, 27th April, 1923.

IT is hereby notified that His Excellency the Governor, with the advice of the Executive Council, in pursuance of the provision of section 124A, Mining Act, 1906, has cancelled the undermentioned lease for non-compliance with the labour conditions contained therein, and it is hereby declared cancelled.

[1922-3,181 R. & I.]

Mineral Lease Mining Act, 1906.

No. 2,519, George Gander, ML 4, county Westmoreland, parish Colong, 40 acres, application No. 68-26-124A, Yerranderie.

AND it is hereby further notified that His Excellency the Governor, with the advice of the Executive Council, has granted a lease of part of the land comprised in the cancelled lease to the complainant as follows :—

Application No. 14-167-124A Picton, Samuel William McNamara, ML 35, county Westmoreland, parish Colong, 20 acres, complaint No. 402.

J. C. L. FITZPATRICK, Minister for Mines.

[6676] Department of Mines, Sydney, 27th April, 1923.

REVOCATION OF EXEMPTION UNDER SECTION 177 (2), MINING ACT, 1906, PARISH WARRI, COUNTY BOURKE.

HIS Excellency the Governor, with the advice of the Executive Council, in pursuance of the provisions of section 177 (2) of the Mining Act, 1906, has been pleased to direct that, from and after 2.30 p.m. on the abovementioned date, the exemption under the said section and Act, of certain land, embraced by the accompanying Schedule, from occupation under any miner's right or business licence be revoked, and it is hereby revoked accordingly.

[1923-1,926-101 Misc.]

J. C. L. FITZPATRICK, Secretary for Mines.

Schedule.

Land District.	Division.	Reserve No.	Purpose.	Date of Notification.	County.	Parish.	Shire.	Area.	Part revoked.	Papers No.
Temora Central.	Central..	.....	Exemption from occupation under any miner's right or business license.	16 May, 191-	Bourke ...	Warri ...	Coolamon..	a. r. p. 9 1 32	Those parts within allotments 1 to 9, sec. 9; 1 to 9, sec. 8; 3 to 17, sec. 7; 7 to 9, 11 to 13, sec. 6; village of Yithan, shown on plans catalogued Yithan, 9, 8, 11, and 10.	Misc. 1922-2,332 (Mines).

[6679]

Department of Mines,
Sydney, 27th April, 1923.

REVOCATION OF PARTS OF RESERVE No. 1,667 (M) FROM ALIENATION FOR MINING OR MINING PURPOSES, PARISH OF WYALONG, COUNTY OF GIPPS.

HIS Excellency the Governor, with the advice of the Executive Council, on the recommendation of the Minister, and with the concurrence of the Secretary for Lands, directs it to be notified that, in pursuance of the provisions of section 106 of the Mining Act, 1906, parts of Reserve No. 1,667 (M), notified 15th December, 1922, from alienation for mining or mining purposes, hereunder described, shall be revoked, and they are hereby revoked accordingly.

[1923-1,859-101 Misc.]

J. C. L. FITZPATRICK, Secretary for Mines.

SCHEDULE.

Land District.	Division.	Reserve No.	Purpose.	Date of Notification.	County.	Parish.	Shire, &c.	Area.	Part revoked.	Papers No.
Wyalong ...	Central..	1,697 M.	From alienation and reserved for mining or mining purposes.	15 Dec., 1922	Gipps ...	Wyalong..	Bland Shire..	a. r. p. 1 0 10¾	Parts within portions 594, 783, 737 to 739. Plans G. 2,147, 2,983, and 2,590-1,871 R.	Misc. 1923-1,603. (Mines).

[6653]

Department of Mines,
Sydney, 27th April, 1923.

CANCELLATION OF NOTIFICATION OF EXEMPTION MADE UNDER SECTION 10 (1), STATE COAL MINES ACT, 1912, PARISH OF MARANGAROO, COUNTY OF COOK.

HIS Excellency the Governor, with the advice of the Executive Council, has been pleased, in pursuance of the provisions of section 10 (1), State Coal Mines Act, 1912, to direct that from and after 2·30 p.m. on the abovementioned date the exemption notified 18th June, 1920, made under the said section and Act, exempting certain private lands from the operation of Part IV of the Mining Act, 1906, which is embraced by the accompanying Schedule, be cancelled, and it is hereby cancelled accordingly.

[1923-1,748-101 Misc.]

J. C. L. FITZPATRICK, Secretary for Mines.

SCHEDULE.

EASTERN DIVISION.

LAND DISTRICT OF LITHGOW; BLAXLAND SHIRE.

Parish of Marangaroo, county of Cook, area about 19 acres 2 roods: That part of portion 152 to the west of the reserved road 1 chain wide traversing the portion in a northerly direction, but exclusive of portion PML 5 of 2 acres 1 rood 13 perches.

[Papers 1923—73 Misc. Mines.]

[6652]

Department of Mines,
Sydney, 27th April, 1923.

CANCELLATION OF NOTIFICATION OF EXEMPTION MADE UNDER SECTION 10 (1), STATE COAL MINES ACT, 1912, PARISH OF MARANGAROO, COUNTY OF COOK.

HIS Excellency the Governor, with the advice of the Executive Council, has been pleased, in pursuance of the provisions of section 10 (1) State Coal Mines Act, 1912, to direct that from and after 2.30 p.m. on the abovementioned date, the exemption notified 9th April, 1920, made under the said section and Act, exempting certain private lands from the operation of Part IV of the Mining Act, 1906, which is embraced by the accompanying Schedule, be cancelled, and it is hereby cancelled accordingly.

[1923-1,744-101 Ms.]

J. C. L. FITZPATRICK, Secretary for Mines.

SCHEDULE.

EASTERN DIVISION.

LAND DISTRICT OF LITHGOW; BLAXLAND SHIRE.

Parish of Marangaroo, county of Cook; area about 18 acres. That part of portion 152 to the east of the reserved road one chain wide traversing the portion in a northerly direction.

[Papers—1923-73 Misc. Mines].

Lands Department Notices.

APPOINTMENT.

DEPARTMENT OF LANDS.

HIS Excellency the Governor, with the advice of the Executive Council, has been pleased to relieve

Thomas William Irish, Esquire, of his positions of Member and Acting Chairman of the Local Land Boards for the Land Districts of Armidale, Glen Innes, Inverell, Tenterfield, and Walcha,—from 16th April, 1923 (Minl. 1923-1,956).

HIS Excellency the Governor, with the advice of the Executive Council, has been pleased to relieve

A. Bragg, Esquire, of his positions of Member of the Local Land Boards for the Land Districts of Cootamundry and Cootamundry Central, and to appoint H. J. Crowe, Esquire, a Member of the Local Land Boards for the said Land Districts, vice Mr. Bragg, on leave of absence,—to take effect in each case from the 28th March, 1923 (Minl. 1923-2,243).

W. E. WEARNE, Minister for Lands.

[6699] Sydney, 27th April, 1923.

NOTIFICATION OF CLOSING OF UNNECESSARY ROADS, &c.

HIS Excellency the Governor, with the advice of the Executive Council, directs it to be notified that, in pursuance of the provisions of the 20th section of the Public Roads Act, 1902, the roads, &c., hereunder described, which are now no longer required, are hereby closed, and the lands comprised therein freed and discharged from any rights of the public or any person to the same as highways.

W. E. WEARNE, Minister for Lands.

DESCRIPTION.

The part of road known as Naradhan-street, south of reserve 3,981 for Public Gardens; roads known as Murrumble-street, Short and Bardo streets; roads (lanes) traversing sections 33 and 34 as now included within proposed reserve for Public Recreation and Show Ground, village of Lake Cargelligo, parish of Gurangully, county of Dowling, Lachlan Shire.
[Roads 1922-381-3]

[6700] Sydney, 27th April, 1923.

PROPOSED CLOSING OF UNNECESSARY ROADS, &c.

NOTICE is hereby given that the Minister for Lands is of opinion that it is expedient to close, under the provisions of the 19th and 20th sections of the Public Roads Act, 1902, the roads, &c., hereunder described; and all persons interested are hereby called upon to set forth in writing, addressed to the Minister for Lands, within one month from date of this notice, any objections which may appear to them to exist to the closing of the same.

W. E. WEARNE, Minister for Lands.

DESCRIPTIONS.

Road (lane) 31 links wide, adjoining the eastern boundary of allotment 4, section 9, Public School Site (dedicated 22nd September, 1915), village of Aellalong, parish of Aellalong, county of Northumberland, Cessnock Shire.
[Roads 1922-273-4]]

That part of road known as Bala-street, between sections 2 and 26, and part of road (lane) within section 26, as now included within the boundaries of a proposed Recreation Reserve, village of Ashford, parish of Ashford, county of Arrawatta, Ashford Shire.
[Roads 1923-257-1]

Part of road 100 links wide between allotments 1 and 4 of Macksville General Cemetery, as now included within the boundaries of allotment 12, measured for addition to Methodist portion of cemetery, parish of Congarinni, county of Raleigh, Nambucca Shire.
[Roads 1923-258-1]

[6698] Sydney, 27th April, 1923.

PUBLIC ROADS ACT, 1902.

THE roads hereunder described are hereby declared to be public roads.

W. E. WEARNE, Minister for Lands.

DESCRIPTION.

Road widening of variable width at intersection of Wattle-street and Pyrmont Bridge road, as shown on plan catalogued Ms. 5,760 Sy., City of Sydney, parish of St. Andrew, county of Cumberland, Municipality of Sydney.
[Roads 1922-899-6]

Department of Lands,
Sydney, 27th April, 1923.

APPROACHING LAND SALES.

CROWN LANDS have been advertised in the Government Gazette for sale at the undermentioned places and dates:—

	Gazette No.
Albury—Wednesday, 20th June, 1923...	44
Bendemeer—Wednesday, 16th May, 1923	42
Canbelego—Wednesday, 30th May, 1923	47
Eugowra—Wednesday, 2nd May, 1923	34
Gosford—Wednesday, 23rd May, 1923	47
Goulburn—Wednesday, 16th May, 1923	44
Guyra—Wednesday, 16th May, 1923 ...	44
Inverell—Wednesday, 23rd May, 1923	47
Lithgow—Wednesday, 23rd May, 1923	47
Mendooran—Saturday, 28th April, 1923	34
Nyngan—Wednesday, 16th May, 1923...	44
Tumbarumba—Thursday, 10th May, 1923	42
Wyalong—Wednesday, 23rd May, 1923	42

W. E. WEARNE, Minister for Lands.

[6691] Sydney, 27th April, 1923.

LAND SALE.

IN pursuance of the provisions of the Crown Lands Consolidation Act, 1913, I, the Minister for Lands, do hereby notify that the following Lots of Land will be offered for sale by public auction at the undermentioned place, at the time and on the day specified, at the upset price fixed thereto.

W. E. WEARNE, Minister for Lands.

SALE AT THE LANDS OFFICE, PARKES,

On Wednesday, the 13th day of June, 1923, at 11 o'clock a.m.

LAND DISTRICT OF PARKES.

Within the village of Albert, parish Dandaloo, county Kennedy, shire Lachlan.

TERMS:—Deposit, 25 per cent.; balance in twelve months, with interest at 5 per cent.

TOWN LOTS.

Allotment.	Section.	Area.	Upset Price per Lot.
		a. r. p.	£ s. d.
1	1	0 2 0	16 0 0
2	,,	0 1 0	8 0 0
3	,,	0 1 0	8 0 0
4	,,	0 1 0	8 0 0
5	,,	0 1 0	8 0 0
1	2	0 0 34	14 0 0
2	,,	0 0 34	10 0 0
3	,,	0 0 34	10 0 0
4	,,	0 0 38	10 0 0
6	3	0 0 39½	15 0 0
1	4	0 1 0	20 0 0
2	,,	0 1 0	17 0 0
2	5	0 1 0	10 0 0
4	,,	0 1 0	10 0 0
5	,,	0 1 0	12 0 0
8	,,	0 1 0	15 0 0

Papers—Sales 1923-8,608; Plans Albert 11, 12, 14, 16, 18, and 19.

APPLICATION FOR ERECTION OF RABBIT-PROOF FENCING.

ATTENTION is invited to an application under the Pastures Protection Act, 1902, for permission to carry rabbit-proof fencing across road and erection of gate by Andrew Clements, on Blayney-Forest Reefs road, between portions 181 and 304, parish of Calvert, county of Bathurst. Plan at Crown Land Agent's office, Carcoar, and C.P.S. office, Blayney. Objections may be lodged with the District Surveyor, Orange, not later than 27th May, 1923.

A further application by George McGregor and Sons to erect rabbit-proof fence and gate between portions 20 and 21, parish of Jedburgh, county of Roxburgh. Plan at Crown Land Agent's office, Bathurst. Objections may be lodged with District Surveyor, Orange, not later than 27th May, 1923.

[6691] W. E. WEARNE, Minister for Lands.

[6681] Sydney, 27th April, 1923.

HIS Excellency the Governor, with the advice of the Executive Council, has been pleased to approve of the cancellation of Regulation No. 16 and Form No. 10, under the Returned Soldiers' Settlement Act, 1916.

W. E. WEARNE, Minister for Lands.

NOTICE OF PROCEEDING BEFORE LOCAL LAND BOARD.

THE persons whose names and last-known addresses are mentioned hereunder are hereby notified that Local Land Boards will sit at the places and on the dates indicated to deal with the respective matters set out under each name.

The Board, if it so see fit, will proceed with the matter under investigation in the absence of the party concerned.

W. E. WEARNE, Minister for Lands.

Mary Ann Brown, of Barney's Hill, Newton Boyd, via Glen Innes; Court-house, Glen Innes, 16th May, 1923, 3 p.m.

Inquiry as to fulfilment of conditions attaching to Crown-lease 1919-5, Glen Innes. [6719]

[6743] Sydney, 27th April, 1923.

ERRATUM.

IT is hereby notified, for public information, that in the notification setting apart lands for Soldiers Group Purchases, in Gazette of 6th April, 1923, in the notification of Soldiers Group Purchase Area No. 39 (Carumbi), folio 1829, under the heading "Area of farm," for Farm 17, "1,312½ acres," read "1,321 acres."

W. E. WEARNE, Minister for Lands.

[5262] Sydney, 16th February, 1923.

PROPOSED ALTERATION OF DESIGN OF THE LIMITS OF THE SUBURBAN LANDS ATTACHED TO THE VILLAGE OF GARAH SOUTH.

IT is hereby notified, for public information, that, at the expiration of three months from this date, it is intended, under the provisions of section 23 of the Crown Lands Consolidation Act, 1913, to alter the design of the limits of the suburban lands attached to the village of Garah South, by excising from those lands that part containing about 75 acres 3 roods included in portion 96, and by closing certain roads in and abutting on to the area excised from the suburban lands.

Heliographs illustrating the proposed alteration may be inspected at the Lands Department, Sydney, and at the Land Board Office, Moree.
[Ms. 1923-11,901]

W. E. WEARNE, Minister for Lands.

[5261] Sydney, 16th Februray, 1923.

PROPOSED ALTERATION OF DESIGN OF THE VILLAGE OF RYDAL.

IT is hereby notified, for public information, that, it is proposed at the expiration of three months from this date, under the provisions of section 23 of the Crown Lands Consolidation Act, 1913, to alter the design of the village of Rydal, by extending the village lands, diverting East-street, closing the part of East-street north of New-street, and by closing the lane within section 20.

Lithographs illustrating the proposal may be inspected at the Crown Land Agent's Office, Lithgow, and the Department of Lands, Sydney.
[Ms. 1923-1,089]

W. E. WEARNE, Minister for Lands.

APPLICATIONS FOR CONVERSION OF SPECIAL LEASES WITHIN RESERVES.

IN accordance with the provisions of section 190 of the Crown Lands Consolidation Act, inquiries will be heard by the Local Land Boards at the places, and on the dates indicated, as to any objections to the granting of the applications particularised hereunder:—

Court-house, Coff's Harbour, 11th May, 1923, at 9.30 a.m.—Re W. and C.R. 149, parish Moonee, county Fitzroy. Application by Norman John Hill for conversion of Special Lease No. 1912-13 into C.P. 1922-29, Land District of Bellingen.

Court-house, Coff's Harbour, 11th May, 1923, at 9.30 a.m.—Re reserve 34,886 for access, parish Comlaroi, county Fitzroy. Application by William James Wilson for conversion of Special Lease No. 1919-3 into C.P. 1922-36, Land District of Bellingen.

Court-house, Coff's Harbour, 11th May, 1923, at 9.30 a.m.—Re W.R. 32,975, parish Moonee, county Fitzroy. Application by Hugh Bentham Buchanan for the conversion of Special Lease No. 1919-29 into C.P. 1922-45, Land District of Bellingen.

Court-house, Macksville, on 4th May, 1923, at 10 a.m.—Re W. and C.R., parish Medlow, county Raleigh. Application by George Danvers Johnston for the conversion of Special Leases Nos. 1915-19 and 1915-8 into A.C.P. 1922-43, Land District of Bellingen.

Court-house, Gunning, 3rd May, 1923, at 11 a.m.—Re W.R. 74, parish Dalton, county King. Application by P. Toohey for conversion of Special Lease No. 1921-3 into C.P. 1922-22, of 17 acres, Land District of Gunning.

[6419] W. E. WEARNE, Minister for Lands.

APPLICATIONS FOR CONVERSION OF SPECIAL LEASES WITHIN RESERVES.

IN accordance with the provisions of section 190 of the Crown Lands Consolidation Act, inquiries will be heard by the Local Land Boards, at the places and on the dates indicated, as to any objections to the granting of the applications particularised hereunder:—

Board-room, Armidale, 14th May, 1923, at 10 a.m.

Re reserve 24,130 for access, parish of Chapman, county of Hardinge.

Application by C. W. L. Taylor for conversion of Sp. Lse. 11-14 (part) into A.C.P. 22-28, Land District of Armidale.

Court-house, Glen Innes, 16th May, 1923, at 3 p.m.

Re W. and C.R. No. 45,995, parish of Beardy Plains, county of Gough.

Application by R. Walmsley for conversion of Sp. Lse. 12-40 into A.C.P. 22-20, Land District of Glen Innes.

Court-house, Tenterfield, 18th May, 1923, at 10 a.m.

Re W. R. No. 892, parish of Deepwater, county of Gough.

Application by Peter Smith for conversion of Sp. Lse. 21-10 into C.P. 1923-6, Land District of Tenterfield.

H. W. GRAEME,
District Surveyor,
Armidale.

[6720]

IN THE LAND AND VALUATION COURT OF NEW SOUTH WALES.

NOTICE is hereby given that sittings of the Land and Valuation Court of New South Wales will be holden at the Court-house, Chancery-square, Sydney, commencing at 10 a.m. on the undermentioned dates, for the purpose of hearing objections against valuations under the Valuation of Land Act, 1916, for the district specified:—

Friday, 4th May, 1923—District of Annandale.
Monday, 7th May, 1923—District of Dundas.
Tuesday, 8th May, 1923—District of Cabramatta and Canley Vale.
Wednesday, 9th May, 1923—District of Paddington.
Monday, 14th May, 1923—District of Lane Cove.

W. R. JAMIESON,
Registrar.

12th April, 1923. [6531]

[6718] Local Land Board Office,
Forbes, 23rd April, 1923.

ATTENTION is invited to a proposal to acquire part of H.F. 14-1, Condobolin, for Cemetery, in exchange for the existing cemetery at Tullibigeal, parish Narden, county Dowling, Land District Condobolin.

Heliographs illustrating the proposal are exhibited at the offices of the Local Land Board, Forbes, and the Crown Land Agent, Condobolin.

Objections (if any) should be in writing, and should be forwarded to the District Surveyor, Forbes, not later than 26th May, 1923.

The proposal will be considered by the Local Land Board at Condobolin, on a date to be notified.

J. S. M. BENSON,
District Surveyor.

TOURIST MAPS

FOR SALE AT LANDS DEPARTMENT.

HAWKESBURY RIVER, in colour.

Scale, 1 mile to 1 inch. Price, 2s. 6d.

SYDNEY HARBOUR, in colour.

Scale, 40 chains to 1 inch. Showing localities immediately adjoining, and reserves on foreshores. Price, 1s 6d.

NATIONAL PARK, in colour.

Scale, 40 chains to 1 inch. Price, 2s.

Obtainable at Information Bureau of this Department. Postage, extra.

STOCK ROUTE MAPS

FOR SALE AT LANDS DEPARTMENT.

STOCK ROUTE MAPS, Eastern and Central Divisions, in colour.

Showing distances along roads and routes. Scale, 16 miles to 1 inch. Two sheets, Northern and Southern. Price 5s. per sheet.

Obtainable at Information Bureau of this Department. Postage, extra.

TOURIST MAPS

FOR SALE AT LANDS DEPARTMENT.

SOUTH-EASTERN DISTRICT OF THE STATE.

NORTH-EASTERN DISTRICT OF THE STATE.

CENTRAL-SOUTHERN DISTRICT OF THE STATE.

Scale, 10 miles to 1 inch. Showing by distinctive colours trafficable roads, natural features, distances between Towns, Post Offices, Hotels, Petrol Depôts, principal fishing streams, and other information useful to Tourists. Price, 1s. 6d. folded in stiff covers, 2s.

Obtainable at Information Bureau of this Department. Postage extra.

Sydney, 27th April, 1923.

[6703]

APPROVAL OF AN AFTER-AUCTION PURCHASE.

IT is hereby notified that the following application, under section 4 of the Closer Settlement Amendment Act, 1914, has been approved and conditions as were notified in the Government Gazette in connection with the offering at auction on the date specified hereunder.

The balance of purchase-money must be paid subject to the same terms

W. E. WEARNE, Minister for Lands.

No. of Papers.	Name of Applicant, Address, and Occupation.	Date of Application	Description of Land.							Offered for Sale.		Area.	Price.	Balance to be paid in—	Catalogue No. of Plan, &c.	Shire.
			Land District.	Portion.	Parish.	County.	Allotment.	Section.	Town or Village.	Date.	Place.					
Cl. Set. 1923–1258	John McCarron, Leonard Rossell and John Cecil Harold Hurst, (trading as John McCarron & Co.) storekeepers, Billimari.	1923. 3 Feb.,	Cowra ...	...	Billimari..	Bathurst..	6 & 7	2	Billimari..	12 Nov., 1912	Cowra ...	a. r. p. 0 1 0 (each.)	£ s. d. 20 0 0 (each lot.)	12 months, with interest at 5 per cent.	Billimari Roll.	10 Waugoola.

[6685] Sydney, 27th April, 1923.

NOTIFICATION OF GRANTING OF SPECIAL LEASES.

IT is hereby notified, for general information, that Special Leases of the lands specified in the annexed Schedule have been granted to the undermentioned persons.

The leases are subject to the provisions of the Crown Lands Consolidation Act, 1913, and the Regulations thereunder, and to the special conditions, provisions, exceptions, covenants, and reservations, set out at the foot of the Schedule.

Any amounts which have been paid in excess will be refunded upon application at the State Treasury.

Any amount required to complete payment of expenses and rent from the date of the commencement of lease to 31st December, 1923, must be paid by the Lessee to the Crown Land Agent of the District or to the State Treasurer within one month from this date, otherwise the lease will be liable to forfeiture, and should forfeiture be declared all moneys lodged with the application will become forfeited to the Crown.

For the year 1924 and any subsequent year the rentals must be paid during the month of December of the preceding year.

W. E. WEARNE, Ministerr for Lands.

SCHEDULE.

Reg. No. of Papers.	No. of Application.	Name and Address of Lessee.	Situation and Area of Land.	Purpose of Lease.	Term of Lease.	Annual Rent.	Rent required to complete payment to 31st Dec., 1923.	Amount of expenses chargeable.	Amount already paid as Rent, Deposit, and Survey Fee.	Amount to credit of Lessee after deducting Costs and Rent to 31st Dec., 1923.	Amount required for payment of Costs and Rent to 31st Dec., 1923.	Shire or Municipality.
Ms. Le.						£ s. d.	£ s. d.	£ s. d.	£ s. d.	£ s. d.	£ s. d.	
1923- 1336	1921-20, Albury.	McMullen, Eric Edgar, of Spring Nook, Holbrook.	County Goulburn, parish Holbrook, portion 70; G. 512-1,475. Area, 79 acres 3 roods.	Dairying and agriculture.	1 May, 1923, to 31 Dec., 1932.	7 19 6	5 6 4	10 1 7	9 13 4	.....	5 14 7	Holbrook.
1923- 4799	1921- 2, Bellingen.	Morgan, Frederick Vincent, of Coramba.	County Fitzroy, parish Moonee, portion 93; F. 3,308-1,810. Area, 6 acres 3 roods 36 perches.	Grazing ...	1 Sept., 1922, to 31 Dec., 1932.	1 0 0	1 6 8	5 14 2	7 6 8	0 5 10	.....	Dorrigo.
1923- 534	1922- 5, Gosford	Smith, James, of Ida-street, Charlestown.	County Northumberland, parish Wallarah, portion 208; N. 6,029-2,111. Area 5 perches.	Erection of buildings.	1 Jan., 1923, to 31 Dec., 1927.	1 15 0	1 15 0	5 7 8	7 6 8	0 4 0	.....	Lake Macquarie.
1923- 536	1922- 6, Gosford	Tyson, Reuben John, of Buxton-street, Adamstown.	County Northumberland, parish Wallarah, portion 209; N. 6,029-2,111. Area, 9½ perches.	Erection of buildings.	1 Jan., 1923, to 31 Dec., 1927.	2 0 0	2 0 0	5 7 8	7 11 8*	0 4 0	.....	Lake Macquarie.
1923- 524	1922- 7, Gosford	Edden, Alfred, senr., of Adamstown.	County Northumberland, parish Wallarah, portion 204; N. 6,028-2,111. Area, 3¾ perches.	Erection of buildings.	1 Jan., 1923, to 31 Dec., 1927.	1 10 0	1 10 0	5 7 8	7 7 11*	0 10 3	.....	Lake Macquarie.
1923- 533	1922- 8, Gosford	Pender, Robert Logan, of Church-street, West Maitland.	County Northumberland, parish Wallarah, portion 221; N. 6,030-2,111. Area, 2¼ perches.	Erection of buildings.	1 Jan., 1923, to 31 Dec., 1927.	1 10 0	1 10 0	5 7 8	7 6 8	0 14 0	.....	Lake Macquarie.
1923- 523	1922- 9, Gosford	De Flon, Charles Frederick, of 23 Echo-street, Hamilton.	County Northumberland, parish Wallarah, portion 200; N. 6,027-2,111. Area, 4¾ perches.	Erection of buildings.	1 Jan., 1923, to 31 Dec., 1927.	1 15 0	1 15 0	5 7 8	8 4 2*	1 1 6	.....	Lake Macquarie.
1923- 522	1922-10, Gosford	Cowmeadow Naomi, of Minmi.	County Northumberland, parish Wallarah, portion 202; N. 6,027-2,111. Area, 4¼ perches.	Erection of buildings.	1 Jan., 1923, to 31 Dec., 1927.	1 10 0	1 10 0	5 7 8	7 6 8	0 9 0	.....	Lake Macquarie.
1923- 527	1922-11, Gosford	George Henry, of Aberdare.	County Northumberland, parish Wallarah, portion 217; N. 6,026-2,111. Area, 7¾ perches.	Erection of buildings.	1 Jan., 1923, to 31 Dec., 1927.	2 0 0	2 0 0	5 7 8	7 16 8*	0 9 0	.....	Lake Macquarie.
1923- 530	1922-12, Gosford	Lindsay, Maud Mary, of 178 King-street, Newcastle.	County Northumberland, parish Wallarah, portion 211; N. 6,028-2,111. Area, 7½ perches.	Erection of buildings.	1 Jan., 1923, to 31 Dec., 1927.	1 10 0	1 10 0	5 7 8	7 17 11*	1 0 3	.....	Lake Macquarie.

NOTIFICATION OF GRANTING OF SPECIAL LEASES—*continued.*

Reg. No. of Papers.	No. of Application.	Name and Address of Lessee.	Situation and Area of Land.	Purpose of Lease.	Term of Lease.	Annual Rent.	Rent required to complete payment to 31st Dec., 1923.	Amount of expenses chargeable.	Amount already paid as Rent, Deposit, and Survey Fee.	Amount to credit of Lessee after deducting Costs and Rent to 31st Dec., 1923.	Amount required for payment of Costs and Rent to 31st Dec., 1923.	Shire or Municipality.
Ms. Ls.						£ s. d.	£ s. d.	£ s. d.	£ s. d.	£ s. d.	£ s. d.	
1922- 532	1922-13, Gosford	Oswald, Joseph, of Speer's Point, Boolooroo.	County Northumberland, parish Wallarah, portion 222; N. 6,030-2,111. Area, 2¾ perches.	Erection of buildings.	1 Jan., 1923, to 31 Dec., 1927.	1 10 0	1 10 0	5 7 8	7 11 8*	0 14 0	.....	Lake Macquarie.
1923- 521	1922-14, Gosford	Blatchford, Thomas, of Swansea.	County Northumberland, parish Wallarah, portion 206; N. 6,028-2,111. Area, 6 perches.	Erection of buildings.	1 Jan., 1923, to 31 Dec., 1927.	2 0 0	2 0 0	5 7 8	7 11 1*	0 3 5	.....	Lake Macquarie.
1923- 525	1922-16, Gosford	Eltis, Matthew, of Chaucer - street, Hamilton.	County Northumberland, parish Wallarah, portion 214; N. 6,027-2,111. Area, 8¾ perches.	Erection of buildings.	1 Jan., 1923, to 31 Dec., 1927.	1 15 0	1 15 0	5 7 8	7 14 2*	0 11 6	.....	Lake Macquarie.
1923- 526	1922-17, Gosford	Francis John Green, of 10 Wilson-street, Hamilton.	County Northumberland, parish Wallarah, portion 210; N. 6,029-2,111. Area, 5¼ perches.	Erection of buildings.	1 Jan., 1923, to 31 Dec., 1927.	1 10 0	1 10 0	5 7 8	7 6 8	0 9 0	.....	Lake Macquarie.
1923- 535	1922-18, Gosford	Thompson, George, of Cardiff.	County Northumberland, parish Wallarah, portion 203; N. 6,027-2,111. Area, 4¾ acres.	Erection of buildings.	1 Jan., 1923, to 31 Dec., 1927.	1 12 6	1 12 6	5 7 8	7 11 8*	0 11 6	.....	Lake Macquarie.
1923- 529	1922-19, Gosford	Hart, Margaret, of Weston.	County Northumberland, parish Wallahrah, portion 207; N. 6,029-2,111. Area, 7¼ perches.	Erection of buildings.	1 Jan., 1923, to 31 Dec., 1927.	3 0 0	3 0 0	5 7 8	7 6 8	.....	1 1 0	Lake Macquarie.
1923- 531	1922-20, Gosford	McKay, Angus William, of West Wallsend.	County Northumberland, parish Wallahrah, portion 205; N. 6,028-2,111. Area, 3½ perches.	Erection of buildings.	1 Jan., 1923, to 31 Dec., 1927.	1 10 0	1 10 0	5 7 8	7 6 8	0 9 0	.....	Lake Macquarie.
1923- 520	1922-21, Gosford	Anderson, John, of South-street, West Wallsend.	County Northumberland, parish Wallahrah, portion 213; N. 6,027-2,111. Area, 5¼ perches.	Erection of buildings.	1 Jan., 1923, to 31 Dec., 1927.	1 5 0	1 5 0	5 7 8	7 10 0*	0 17 4	.....	Lake Macquarie.
1923- 528	1922-22, Gosford	Griffiths, Thomas John, and Hampton, William, of Vincent - street, Cessnock.	County Northumberland, parish Wallarah, portion 201; N. 6,027-2,111. Area, 2¾ perches.	Erection of buildings.	1 Jan., 1923, to 31 Dec., 1927.	1 10 0	1 10 0	5 7 8	9 6 8*	2 9 0	.....	Lake Macquarie.
1923-4754	1920-158, Grafton.	Uren, Isaiah Emanuel, of Nymboida.	County Fitzroy, parish Nymboida, portion 86; F. 3,671-1,810. Area, 28 acres.	Grazing and agriculture.	1 Oct., 1921, to 31 Dec., 1931.	2 2 0	4 14 6	12 5 3	7 0 0	.....	9 19 9	Nymboida.
1923-4754	1920-172, Grafton.	Luckett, William Henry, of Nymboida.	County Fitzroy, parish Nymboida, portion 87; F. 3,673-1,810. Area, 26 acres 3 roods (ex. roads).	Grazing and agriculture.	1 Oct., 1921, to 31 Dec., 1931.	2 0 2	4 10 5	12 6 3	7 5 0	.....	9 11 8	Nymboida.
1923-4710	1921-5, Grafton	Lollback, Thomas George, of Jackadjerry, via Copmanhurst.	County Drake, parish Dandahra, portion 35; D. 1,332-1,743. Area, 95 acres (ex. road).	Grazing ...	1 May, 1923, to 31 Dec., 1932.	6 0 0	4 0 0	8 6 3	10 0 0	.....	2 6 3	Nymboida.
1923-4195	1922-12, Grafton	Sullivan, John, junior, of Yulgilbar, via Glenray.	County Drake, parish Carnham; R. 1,057, ex. G.L. 25. Area, about 320 acres (ex. G.L. 25).	Grazing ...	1 Mar., 1923, to 31 Dec., 1932.	16 0 0	13 6 8	18 16 0	13 13 4	.....	18 9 4	Copmanhurst.
1923-4856	1922-18, Lithgow.	Thompson, Margaret Jane, of Lithgow-street, Lithgow.	County Westmoreland, parish Ganbenang, portion 127; W. 2,090-1,502. Area, 150 acres.	Grazing ...	1 May, 1923, to 31 Dec., 1932.	3 15 7†	2 10 5	11 8 3	11 0 0	.....	2 18 8	Oberon.

NOTIFICATION OF GRANTING OF SPECIAL LEASES—*continued.*

Reg. No. of Papers	No. of Application.	Name and Address of Lessee.	Situation and Area of Land.	Purpose of Lease.	Term of Lease.	Annual Rent.	Rent required to complete payment to 31st Dec., 1923.	Amount of expenses chargeable.	Amount already paid as Rent, Deposit, and Survey Fee.	Amount to Credit of Lessee after deducting Costs and Rent to 31st Dec., 1923.	Amount required to payment of Costs and Rent to 31st Dec., 1923.	Shire or Municipality.
Ms. Ls.						£ s. d.	£ s. d.	£ s. d.	£ s. d.	£ s. d.	£ s. d.	
1922-15102	1922-8, Murwillumbah.	Banner, John William, of Billinudgel.	County Rous, parish Mullumbimby, bounded by portions 161, 44, and 62. Area, 16 acres 2 roods.	Grazing ...	1 April, 1922, to 31 Dec., 1931.	5 0 0‡	8 15 0	7 16 4	7 13 4	.....	8 18 0	Byron.
1923-1327	1922-7, Narrandera.	Bellman, Alfred Frederick, of Grong Grong.	County Bourke, parish Lupton, portion 122; B. 2,583-1,806. Area, 67 acres 3 roods.	Grazing and slaughter-house.	1 Jan., 1922, to 31 Dec., 1935.	14 7 7§	28 15 2	8 8 8	9 6 8	.....	27 17 2	Yanko.
1923-1564	1921-12, Port Macquarie.	The British Australian Timber Company Limited, of Wauchope.	County Macquarie, parish Macquarie, below high water mark, Hastings River, north-west of portion 34. Area, 12¼ perches.	Slip	1 Jan., 1922, to 31 Dec., 1928.	22 10 0¶	45 0 0	3 3 6	7 6 8	.....	40 13 10	Hastings.
1923-4632	1922-21, Tamworth.	Hewitt, Susannah Fletcher, of Oakenville Creek, Nundle.	County Parry, parish Nundle, portion 384; P. 3,033-1,764. Area, 1 acre 0 roods 16 perches.	Grazing ...	1 May, 1923, to 31 Dec., 1929.	1 0 0	0 13 4	5 7 8	7 6 8	1 5 8	.....	Nundle.
1923-4624	1922-6, Walgett	Morris, Edward James, of Walgett.	County Baradine, parish and town Walgett, allotment 11, section 39; W. 30-1,702. Area, 4 acres 2 roods 34 perches.	Grazing ...	1 Feb., 1923, to 31 Dec., 1929.	3 0 0	2 15 0	3 10 1	7 6 8	1 1 7	.....	Walgett.

* Inclusive of excess rent paid on permissive occupancy. † Inclusive of 19s. 4d. for Crown Improvements. ‡ Inclusive of £1 7s. for Crown Improvements.
§ Inclusive of £4 4s. 4d. for Crown improvements. ¶ Inclusive of £12 10s. for Crown improvements.

SPECIAL CONDITIONS, PROVISIONS, EXCEPTIONS, COVENANTS, AND RESERVATIONS.

Special Lease 1921-20, Albury. Eric Edgar McMullen.—The lease shall be subject to subsections 1, 4 to 20 of Regulation No. 106 (notified 2nd June, 1922), and to the following special condition :—A breach of any of the conditions, or a conviction under the Public Health Act, or Dairies Supervision Act, as the case may be, will render the lease liable to forfeiture.

Special Lease 1921-2, Bellingen. Frederick Vincent Morgan.—The lease shall be subject to subsections 1, 4 to 13, 15, 16, 19, 20, and 23 of Regulation No. 106 (notified 2nd June, 1922).

Special Lease 1922-5 to 14 and 1922-16 to 22, Gosford. James Smith and others.—The lease shall be subject to subsections 1 to 4, 6 to 20, and 23 of Regulation No. 106 (notified 2nd June, 1922), and to the following special condition :—The lessee shall, within one year from the date of notification in the Gazette of the granting of the lease, enclose the land, either separately or conjointly with other lands held in the same interest, with a suitable fence, and maintain such fence in efficient repair during the currency of the lease.

Special Lease 1922-18, Lithgow. Margaret Jane Thompson.—The lease shall be subject to subsections 1, 2, 4 to 20, and 23 of Regulation No. 106 (notified 2nd June, 1922).

Special Lease 1922-8, Murwillumbah. John William Banner.—The lease shall be subject to subsections 1, 2, 4 to 20, and 23 of Regulation No. 106 (notified 2nd June, 1922), and to the following special condition :—Those boundaries forming a natural barrier to the passage o fstock need not be fenced.

Special Lease 1922-7, Narrandera. Alfred Frederick Bellman.—The lease shall be subject to subsections 1, 4 to 22 of Regulation No. 106 (notified 2nd June, 1922), and to the following special conditions :—(*a*) The work in connection with slaughtering shall be conducted in a cleanly manner so as not to be offensive to persons in the neighbourhood. (*b*) The right is reserved to at once terminate the lease if the Minister be of opinion that the public health is endangered. (*c*) The lessee shall maintain existing slaughter-house and yards on the land leased in efficient repair during the currency of the lease to the satisfaction of the Minister. (*d*) A breach of any of the conditions, or a conviction under the Public Health Act, Noxious Trades Act or Cattle Slaughtering and Diseased Animals and Meat Act, as the case may be, will render the lease liable to forfeiture.

Special Lease 1921-12, Port Macquarie. The British Australian Timber Company Limited.—The lease shall be subject to subsections 1 to 4, 6 to 13, and 23 of Regulation No. 106 (notified 2nd June, 1922), and to the following special conditions :—(*a*) The existing structure shall be maintained in a good, efficient, and sanitary condition, and in a through state of repair, and free from rats and mice during the currency of the lease to the satisfaction of the Minister. (*b*) The lessee shall, after determination of the lease by forfeiture, effluxion of time, or otherwise, and within such time as may be given, remove the structure or all or any material from the land at their own cost and without compensation, if required by the Minister in writing to do so. (*c*) The scale of charges for the use of the slip to the public shall be £1 sterling per diem for all vessels under fifty tons, and £2 per diem for all vessels over fifty tons, and up to eighty tons : The slipping fee for a vessel up to fifty tons shall be £2, and over fifty tons £4 10s. to include discharge of the vessel from the slip.

Special Lease 1922-21, Tamworth. Susannah Fletcher Hewitt.—The lease shall be subject to subsections 1, 4 to 20, and 23 of Regulation No. 106 (notified 2nd June, 1922) and to the following special condition :—The right is reserved to the public of free access along the bank of Oakenville Creek.

Special Lease 1922-6, Walgett. Edward James Morris.—The lease shall be subject to subsections 1, 2, 4 to 20, and 23 of Regulation No. 106 (notified 2nd June, 1922).

Special Lease 1922-12, Grafton. John Sullivan, junior.—The lease shall be subject to subsections 1, 2, 4 to 17, and 19 to 23 of Regulation No. 106 (notified 2nd June, 1922), and to the following special conditions :—(*a*) This lease shall be held in conjunction with Crown-lease 1915-1, Grafton, and forfeiture or other determination of that lease will involve forfeiture or other determination of the lease also. (*b*) The right of the public to free access along the bank of the Clarence River is reserved.

Special Lease 1921-5, Grafton. Thomas George Lollback.—The lease shall be subject to subsections 1, 2, 4 to 20, and 23 of Regulation No. 106 (notified 2nd June, 1922), and to the following special conditions :—(*a*) The lease shall be held in conjunction with, and not disposed of separately from adjoining freehold, portion 19, parish Dandahra, county Drake. (*b*) The right is reserved to the public of free access along the bank of the Mitchell River.

Special Leases 1920-158 and 1920-172, Grafton. Isaiah Emanuel Uren and William Henry Luckett, respectively.—The leases shall be subject to subsections 1, 4 to 6, 8 to 13, 15, 17, 19, 20, and 23 of Regulation No. 106 (notified 2nd June, 1922), and to the following special conditions :—(*a*) The area leased within special lease 1920-172 is exclusive of that part of Fitzroy-street within its boundaries. (*b*) With the concurrence of the Board, should further access be required, other gates shall be erected wherever and within such period as the Minister may hereafter direct. (*c*) The right is reserved to the Minister to terminate the lease upon giving the lessee not less than six months' notice in writing to that effect. If the lease is terminated by the exercise of the foregoing reserved right, no compensation will be allowed, but the lessee may, subject to the approval of the Minister, remove any movable improvements effected by or at the expense of the lessee during the currency of the lease, provided he does so within three (3) months after the termination of the lease.

[5717]

Water Conservation and Irrigation Commission,
Sydney, 27th April, 1923.

NOTIFICATION OF THE SETTING APART OF CROWN LANDS FOR IRRIGATION FARMS UNDER THE CROWN LANDS CONSOLIDATION ACT, 1913, WITHIN YANCO No. 1 AND MIRROOL No. 1 IRRIGATION AREAS.

IN pursuance of the provisions of the Crown Lands Consolidation Act, 1913, and the Irrigation Act, 1912, and the Irrigation (Amendment) Act, 1916, and the Irrigation (Amendment) Act, 1918, I, the Minister for Agriculture, do hereby set apart the lands described in the Schedule hereto for disposal as irrigation farms; and I declare, by this notification, to be published in the Government Gazette, that the particulars set out in the Schedule are the particulars required by the said Crown Lands Consolidation Act, 1913, to be so published.

FRANK A. CHAFFEY, Minister for Agriculture.

SCHEDULE.

YANCO No. 1 AND MIRROOL No. 1 IRRIGATION AREAS.

The lands will be available for irrigation farms on and after 14th MAY, 1923.

Any person (other than a married woman not living apart from her husband under an order for judicial separation made by a Court of competent jurisdiction) of or over the age of sixteen, in the case of a male, and of or over the age of eighteen, in the case of a female—or two or more such persons jointly—may apply for any farm.

An application for an irrigation farm shall be on Form 69, and must be accompanied by a deposit as specified hereunder, including £5 (which may be applied to payment of rent): Provided that where the application for farms 1,169 and 1,424 is made by a discharged soldier, within the meaning of the Returned Soldiers Settlement Act, 1916, as amended, such deposit shall be £5, which may be applied to payment of rent. The survey fee shall (unless the lessee desires to pay sooner) be paid in ten equal yearly instalments, the first of which shall be paid on or before the 30th June next following the date of service of notification by the Commission to the occupier of the granting of the lease, and the remaining instalments paid on or before the 30th June in each year, with interest at the rate of 4 per cent. per annum on the amount unpaid.

The value of the Crown improvements on farms 228, 760, 857, 871, 872, 1,168, 1,424, 1,580, and 2,486 shall be paid in full with the application: Provided that where farm 1,424 is granted to a discharged soldier within the meaning of the Returned Soldiers Settlement Act, 1916, as amended, such value shall be paid as set out hereinafter in respect of farm 1,169.

The value of the Crown improvements on farms 920 and 1,169 shall be paid in the number of instalments (two or more of which may be paid in any one year) hereunder specified. The first instalment shall be lodged with the application. The second instalment shall be paid on or before the 30th June next, following the first anniversary of the date of service of notification by the Commission to the occupier of the granting of the lease, together with interest on the amount unpaid at the rate of six and one-half per cent. per annum from the date of service of such notification to the date of payment. The remaining instalments shall be paid on or before the 30th June in each year, together with interest on the amount unpaid at the said rate: Provided that where farm 1,169 is granted to a discharged soldier within the meaning of the Returned Soldiers Settlement Act, 1916, as amended, the value of the Crown improvements shall be paid on or before the 30th June or 31st December, whichever of these dates first follows the date of service of notification by the Commission to the occupier of the granting of the lease, together with interest, calculated from the date of such notification to the date of payment, such interest to be in accordance with the Returned Soldiers Settlement Act, 1916.

The application shall be signed and the declaration—printed on the said Form—shall be made by the applicant or joint applicants.

An application for farm 760 shall be lodged with the Water Conservation and Irrigation Commission at Leeton, and an application for a farm within the Mirrool No. 1 Irrigation Area shall be lodged with the Water Conservation and Irrigation Commission at Griffith, by the applicant in person, or by his agent in person, duly authorised for the purpose in writing, during office hours on 14th May, 1923, or during office hours on any subsequent business day; or may be forwarded on any day to the said Commission at Leeton or Griffith, as the case may be, in a posted letter, but so as not to be received by the Commission before the 14th May, 1923.

Applications received on any day from 14th to 19th May, 1923, inclusive, where conflicting, will be treated as simultaneous.

The irrigation farm shall be subject to the general provisions of the Crown Lands Consolidation Act, 1913, the Barren Jack Dam and Murrumbidgee Canals Construction Act, 1906, the Murrumbidgee Irrigation Area Resumption Act, 1910, the Murrumbidgee Irrigation Act, 1910, the Irrigation Act, 1912, and any Acts amending the same, and to the following special conditions, in addition to the particulars and provisions contained in any proclamation constituting the said irrigation area:—

1. The Water Conservation and Irrigation Commission (hereinafter called the Commission) shall not be liable for any damage sustained by the lessee to the farm leased to him or to any property thereon by subsidence, reflux, flood, seepage, or overflow which may from time to time or at any time during the term of the lease be caused by or arise out of the construction, maintenance, and use of any works constructed or to be constructed under the Barren Jack Dam and Murrumbidgee Canals Construction Act, 1906, the Murrumbidgee Irrigation Act, 1910, or the Irrigation Act, 1912, and any amendments to same, for the conservation, distribution, and drainage of water, or from the said works being either wholly or in part destroyed by fire, storm, tempest, or other accident, nor shall there be any abatement of rent in consequence of such damage.
2. The lessee shall, within six months after the date of granting of the application for the farm, fence the boundaries of such farm: Provided, however, that the Commission in its discretion may, in writing, exempt the lessee from fencing any boundary of his farm, or part thereof, or the sides of any road or reserve intersecting his farm, for such period and subject to such conditions as it may determine: Provided also that if at any time any fencing on a farm be of a class and material not approved of by the Commission, the lessee shall erect fencing of such class and material and within such time as the Commission may direct in a written notification to him. The lessee shall, throughout the currency of the lease maintain in good and substantial repair all fencing erected in pursuance of this condition.
3. The lessee shall, within twelve months after notification by the Commission, plant along such boundaries of his farm, or in such positions as may be directed in such notification, or subject to the approval of the Commission, and also to the approval of any persons, body, or authority, whose approval may be necessary, along the roads or reserves adjoining his farm, trees of such variety and of such number as may be prescribed for windbreaks, and shall replace any such trees which may die with fresh trees of a like variety: Provided that the Commission in its discretion may in any case, and subject to such conditions as it may impose, either wholly or partially exempt the lessee from compliance with the above conditions, or may postpone observance by the lessee of the said condition.
4. No building shall be erected, nor shall the erection of any building be commenced on any farm without the approval of the Commission, in writing, to the design, specification, and position thereof being first had and obtained.

NOTIFICATION OF THE SETTING APART OF CROWN LANDS FOR IRRIGATION FARMS—*continued.*

5. The lessee shall continuously and systematically throughout the currency of the lease destroy and keep down rabbits and other noxious animals on his farm, and also on any land between the boundary of his farm and adjoining or adjacent irrigation or drainage channels, and shall destroy and keep down all noxious plants and weeds growing or which may grow upon his farm or other land above mentioned: Provided that where any noxious plants, weeds, or animals are found on the farm or the said lands the lessee shall destroy the same within fourteen days from the date the Commission notifies him in writing to do so. If, at the expiration of such period, the plants, weeds, or animals have not been destroyed, the Commission may, by any of its officers or servants, enter upon such farm or lands and destroy the same at the expense of the lessee, and payment by the lessee on demand of any expense so incurred by the Commission shall also be a condition of the lease and a charge against the land leased without prejudice to the other remedies of the Commission for recovering the same by action or otherwise.
6. The lessee shall, within such time as the Commission may appoint, in a written notification to him, make provisions for storing on the farm a supply of water sufficient in the opinion of the Commission for domestic use and other purposes, between the periods of deliveries of water by the Commission.
7. The lessee shall continuously and diligently throughout the currency of the lease cultivate and care for his farm and maintain the improvements thereon in good order and condition.
8. The lessee shall not apply, nor authorise any person on his behalf to apply, for a license to sell on his farm liquor, as defined by the Liquor Act, 1912, or any Act amending same, nor carry on, nor permit to be carried on, any noisome, dangerous, or offensive business or process on his farm unless the written consent of the Commission shall have been first had and obtained, and shall duly observe and perform all conditions embodied in such consent, if given.
9. The conviction of any person whomsoever, even other than the lessee, for selling on a farm liquor as defined by the Liquor Act, 1912, shall render such farm liable to forfeiture.
10. The Commission shall have power to construct, or cause to be constructed, channels, drains, and other works for the conservation, distribution, and drainage of water for any purpose, and to construct works for the conveyance of electrical energy or power above or below ground in and through the lands leased, and to attach wire to any building without compensation to the lessee or reduction of rental.
11. The lessee shall not obstruct any person authorised by the Commission from entering the land leased at any time with horses, teams, scoops, and other implements for the purpose of constructing, repairing, maintaining, or altering channels, drains, and other works within such land, or for the purpose of inspecting such land or doing such things as the Commission or its servants are authorised by these conditions or any other conditions of the lease or any law or regulation to do.
12. The lessee shall not transfer, sublet, or otherwise deal with his farm or any part thereof, or any building thereon, without the approval in writing of the Commission being first had and obtained. In any case where approval be given to transfer, sublet, or otherwise deal with the farm, or any part thereof, or any building thereon, the Commission may impose such conditions as it may deem necessary.
13. The lease shall be subject to, and the lessee shall perform and observe, all Regulations applicable to Irrigation Farms as may from time to time be made by the Commission, or under the Public Health Act, 1901, or any amendment thereof.
14. The lessee shall not water his farm to such an extent as will, in the opinion of the Commission, injure the land for cultivation or grazing purposes, and shall not without the consent of the Commission in writing being first had and obtained, water any land (other than the land planted with trees, vines, crops, or grasses, other than natural grasses) which is not to be forthwith ploughed for the purpose of fallowing or for planting trees, vines, crops, or grasses, other than natural grasses.
15. No person shall remove or cause to be removed without the consent in writing of the Commission being first obtained, or wilfully damage or destroy or wilfully cause to be damaged or destroyed any structure, building, fixture, fence, or other improvements on a farm in respect of which any money is owing to the Commission; and any person committing a breach of this condition shall be liable on conviction to a penalty not exceeding £100, in addition to the payment of the value of any such property removed or of compensation for such damage or destruction.
16. The lessee in case of farms notified as considered to be suitable for horticulture shall not, without the written consent of the Commission, depasture any stock in excess of that required for purely domestic and horticultural purposes, and in the case of farms notified as considered to be suitable for dairying, shall not, without the written consent of the Commission, plant any area of orchard and vineyard of greater extent than 1 acre.
17. The Commission reserves the right to run water at any time along any channel which traverses a farm, and which was not constructed by the occupier, and the occupier of the farm shall take all reasonable steps to prevent injury to such channel by live stock or otherwise, and shall not use such channel for any purpose without the consent in writing of the Commission being first obtained.
18. The Commission has effected improvements on certain of the farms referred to in the Schedule hereunder, and may, at its discretion, effect further improvements on such farms, and on other farms referred to in the said Schedule, which shall be charged against the farms so improved. The lessee shall pay for all such improvements under such terms and conditions as the Commission may deem fit to impose.
19. Any conditions imposed or directions given by the Commission in pursuance of the foregoing Special Conditions shall also be conditions attaching to the lease, and any non-performance or breach thereof shall render the lease liable to be forfeited.

The annual rent shall be paid on or before the 30th day of June in each year, and shall commence from the date of service of notification by the Commission to the occupier of the granting of the lease, the first payment thereof to be made on or before the 30th day of June next following the date of such service for the broken period from the latter date.

The water rates shall commence to be payable from the date of notification by the Commission to the occupier that water is available (subject to the Regulations of the Commission) and shall be paid on or before the 30th day of June and the 31st day of December in each year, not in advance, the first payment to be made on or before the 30th day of June next following the date of the said notification.

The rate fixed for any water rights may at any time, if deemed expedient, be altered by notification in the Government Gazette.

On application by any occupier of a farm the Commission may allot him additional water rights from time to time. The charge for these additional water rights may, however, be higher than the rate charged for the fixed water right, as set out in the Schedule hereunder.

The Commission may, subject to such conditions as it may deem fit to impose, suspend the payment by any occupier of any money due or owing, or to become due or owing, to the Crown or the Commission on any account whatsoever. This concession will not be granted in connection with farms notified as considered suitable for residential purposes.

The title to an irrigation farm is a lease in perpetuity.

The irrigation farm may not be transferred, except by way of mortgage, or release of mortgage, until a period of five years of the condition of residence attaching thereto has been performed, unless the Commission be satisfied that the lessee is compelled by adverse circumstances to leave the holding.

After the expiration of five years from the granting of application, a grant of the farm will issue, provided all required conditions have then been complied with. Such grant will be subject to the conditions attaching to the perpetual lease, which include, inter alia, provisions for perpetual payment of rent and performance of perpetual residence.

Applications must be made in good faith, that is to say, the sole object of the applicant in making the application must be to obtain the land in order that he may hold and use it for his own exclusive benefit according to law. If an application is made otherwise than in accordance with the provisions of the Crown Lands Consolidation Act, 1913, the moneys accompanying such application are liable to be forfeited to the Crown.

None of the provisions of the Country Towns Water and Sewerage Acts, 1880-1905, or of the Local Government Act, 1906, or of any Act amending same, applies within an irrigation area.

Application forms and full particulars may be obtained at the Offices of the Water Conservation and Irrigation Commission, at Sydney, Leeton, and Griffith.

[W.C. & I.C. 1923-6,710; M.I.S. 1923-C. 6,201.]

NOTIFICATION OF THE SETTING APART OF CROWN LANDS FOR IRRIGATION FARMS—*continued.*

Farm No.	Portion No.	Parish.	County.	Total Area.	Approximate area too high for irrigating by gravitation.	Approximate area which may be irrigated by pumping. ‡	Approximate area too low to be drained.	Capital Value for first period of 25 years.	Annual Rental for first period of 25 years.	Water Right.	Annual Water Rate for time being.	Crown Improvements. Description.	Value.	No. of Instalments.	First Instalment.	Each remaining Instalment.	Survey fee.	Minimum Deposit including £5 (which may be applied to payment of Rent), and first instalment of Crown improvements.	Land considered to be suitable for—	Plan.
YANCO No. 1 IRRIGATION AREA.																				
				a. r. p.	a. r. p.	a. r. p.	a. r. p.	£ s. d.	£ s. d.	Acre-feet.	£ s. d.		£ s. d.		£ s. d.	£ s. d.	£ s. d.	£ s. d.		
760	387	Yarangery	Cooper	2 1 5	....	....	....	273 15 0	6 16 11	4	4 0 0	*Dwelling and fencing.	84 9 3	1	84 9 3	....	4 6 8	89 9 3	Residential purposes	C. 3,508-1,804
MIRROOL No. 1 IRRIGATION AREA.																				
228	273	Jondaryan	Cooper	17 0 20	....	....	....	1,147 7 6	23 13 9	17	8 10 0	*Fencing	38 0 0	1	38 0 0	....	4 13 4	43 0 0	Horticulture	C. 3,698 ,,
857	491	Do	do	9 3 23	1 2 0	....	....	1,335 13 2	33 7 10	10	5 10 0	*Clearing	14 19 9	1	14 19 9	....	4 6 8	19 19 9	Residential purposes	C. 2,661 ,,
871	506	Do	do	9 0 9	1 2 0	....	....	1,267 17 6	31 14 0	10	5 10 0	*do	27 13 6	1	27 13 6	....	4 6 8	32 13 6	do	C. 2,674 ,,
872	508	Do	do	9 2 24	....	....	....	1,399 5 0	34 19 8	10	5 10 0	*do	43 16 4	1	43 16 4	....	4 6 8	48 16 4	do	C. 2,674 ,,
907	541	Do	do	15 0 20	5 0 0	4 0 0	....	1,278 1 3	31 19 1	11	5 10 0	*Nil.	....	..	....	....	4 13 4	5 0 0	Horticulture	C. 2,681 ,,
914	548	Do	do	17 1 10	....	11 0 0	....	1,116 13 2	27 18 4	17	8 10 0	*Nil.	....	..	....	....	4 13 4	5 0 0	do	C. 2,682 ,,
920	554	Do	do	6 2 16	....	2 1 0	0 2 0	656 14 0	16 8 5	10	5 10 0	*Buildings and fencing.	161 15 0	11	61 15 0	10 0 0	4 6 8	66 15 0	Residential purposes	C. 2,684 ,,
1168	891	Do	do	34 3 20	2 2 0	....	....	2,615 12 6	65 7 10	33	16 10 0	*Fencing	5 7 4	1	5 7 4	....	5 6 8	10 7 4	Horticulture	C. 4,131 ,,
1169	892	Do	do	26 2 0	....	....	....	1,987 10 0	49 13 9	26	13 0 0	*Building, fencing, clearing, and tank.	354 12 8	16	99 12 8	17 0 0	5 0 0	104 12 8	do	C. 4,131 ,,
1176	883	Do	do	143 2 0	....	....	....	3,157 0 0	73 18 6	80	30 0 0	*Nil.	....	..	....	....	8 0 0	5 0 0	Dairying	C. 4,168 ,,
1316	882	Do	do	147 1 0	20 0 0	....	....	3,239 10 0	80 19 9	80	30 0 0	*Nil.	....	..	....	....	8 0 0	5 0 0	do	C. 4,167 ,,
1424	408	Do	do	12 3 10	....	3 2 0	....	832 16 3	20 16 5	18	6 10 0	*Clearing	19 2 6	1	19 2 6	....	4 13 4	24 2 6	Horticulture	C. 2,219 ,,
1580	732	Do	do	8 1 4	1 2 0	....	1 0 0	1,141 19 0	28 11 0	10	5 10 0	*do	33 16 6	1	33 16 6	....	4 6 8	38 16 6	Residential purposes	C. 3,969 ,,
1660	92	Wyangan	do	2 2 7	....	....	....	356 2 6	8 18 1	4	4 0 0	*Nil.	....	..	....	....	4 6 8	5 0 0	do	C. 4,214 ,,
1662	112	Do	do	2 0 0	....	....	....	280 0 0	7 0 0	4	4 0 0	*Nil.	....	..	....	....	4 6 8	5 0 0	do	C. 4,221 ,,
1663	93	Do	do	2 0 0	....	....	....	280 0 0	7 0 0	4	4 0 0	*Nil.	....	..	....	....	4 6 8	5 0 0	do	C. 4,214 ,,
1664	94	Do	do	2 0 0	....	....	....	280 0 0	7 0 0	4	4 0 0	*Nil.	....	..	....	....	4 6 8	5 0 0	do	C. 4,214 ,,
1665	111	Do	do	2 0 0	....	....	....	280 0 0	7 0 0	4	4 0 0	*Nil.	....	..	....	....	4 6 8	5 0 0	do	C. 4,221 ,,
1666	110	Do	do	2 3 9	....	....	....	392 17 6	9 16 6	4	4 0 0	*Nil.	....	..	....	....	4 6 8	5 0 0	do	C. 4,220 ,,
1667	95	Do	do	2 2 0	....	....	....	350 0 0	8 15 0	4	4 0 0	*Nil.	....	..	....	....	4 6 8	5 0 0	do	C. 4,215 ,,
1668	96	Do	do	2 0 0	....	....	....	280 0 0	7 0 0	4	4 0 0	*Nil.	....	..	....	....	4 6 8	5 0 0	do	C. 4,215 ,,
1669	109	Do	do	2 2 35	....	....	....	330 12 6	9 10 4	4	4 0 0	*Nil.	....	..	....	....	4 6 8	5 0 0	do	C. 4,220 ,,
1670	108	Do	do	2 0 0	....	....	....	280 0 0	7 0 0	4	4 0 0	*Nil.	....	..	....	....	4 6 8	5 0 0	do	C. 4,220 ,,
1671	97	Do	do	2 0 0	....	....	....	280 0 0	7 0 0	4	4 0 0	*Nil.	....	..	....	....	4 6 8	5 0 0	do	C. 4,215 ,,
1672	98	Do	do	2 1 15	....	....	....	323 2 6	8 4 1	4	4 0 0	*Nil.	....	..	....	....	4 6 8	5 0 0	do	C. 4,216 ,,
1673	99	Do	do	2 0 10	....	....	....	288 15 0	7 4 5	4	4 0 0	*Nil.	....	..	....	....	4 6 8	5 0 0	do	C. 4,216 ,,
1674	100	Do	do	2 0 0	....	....	....	280 0 0	7 0 0	4	4 0 0	*Nil.	....	..	....	....	4 6 8	5 0 0	do	C. 4,217 ,,
1675	103	Do	do	2 0 0	....	....	....	280 0 0	7 0 0	4	4 0 0	*Nil.	....	..	....	....	4 6 8	5 0 0	do	C. 4,217 ,,
1676	104	Do	do	2 0 0	....	....	....	280 0 0	7 0 0	4	4 0 0	*Nil.	....	..	....	....	4 6 8	5 0 0	do	C. 4,217 ,,
1677	107	Do	do	2 0 10	....	....	....	288 15 0	7 4 5	4	4 0 0	*Nil.	....	..	....	....	4 6 8	5 0 0	do	C. 4,219 ,,
1678	106	Do	do	2 2 27	....	....	....	373 12 6	9 6 10	4	4 0 0	*Nil.	....	..	....	....	4 6 8	5 0 0	do	C. 4,219 ,,
1679	105	Do	do	2 0 0	....	....	....	280 0 0	7 0 0	4	4 0 0	*Nil.	....	..	....	....	4 6 8	5 0 0	do	C. 4,218 ,,
1680	102	Do	do	2 0 0	....	....	....	280 0 0	7 0 0	4	4 0 0	*Nili	....	..	....	....	4 6 8	5 0 0	do	C. 4,218 ,,
1681	101	Do	do	2 0 19	....	....	....	296 12 6	7 8 4	4	4 0 0	*Nil.	....	..	....	....	4 6 8	5 0 0	do	C. 4,218 ,,
2486	272	Jondaryan	do	21 1 20	....	3 2 0	....	1,368 0 0	34 4 0	21	10 10 0	* Fencing	49 0 0	1	49 0 0	....	5 0 0	54 0 0	Horticulture	C. 3,697 ,,

*** Attention is drawn to Special Condition 18.**

NOTES.—These farms are set apart in various sized areas to meet the requirements of persons having different sized families, amounts of capital, experience and ambitions. The farms do not carry any right to additional irrigable, non-irrigable, or dry area lands. The farms are considered to be complete as regards provision for access and outlets from supply channels, and any further works of those classes must be constructed at the expense of the lessee requiring them. Notwithstanding the above notification setting apart lands for irrigation farms, the Commission reserves the right to cut and remove timber from any farm until an application is lodged for the farm.

The terms for payment of the value of the Crown imprvoements on Farms 1,169 and 1,424, as set out in the above schedule, are for applicants other than discharged soldiers within the meaning of the Returned Soldiers Settlement Act, 1916, as amended.

‡ The water right attached to the farm covers this area. Arrangements for watering any part of the farm by pumping must be made by and at the expense of the lessee.

So much of the notification of 17th December, 1913, as relates to Farm 760; and of 8th April, 1914, as relates to Farm 228; and so much of the classification reserve notified 5th March, 1920, as is contained in portions 541 and 548, parish of Jondaryan; of the classification reserve, notified 1st April, 1920, as is contained in portions 732, 596, and 503, parish of Jondaryan; of the classification reserve, notified 17th December, 1920, as is contained in portions 408 and 491, parish of Jondaryan; and the reserve 54,020 from sale, notified 2nd July, 1920, contained in portion 892, parish of Jondaryan, are hereby revoked.

[6632]

Sydney, 27th April, 1923.

APPROVAL OF ANNUAL LEASE APPLICATIONS.

NOTICE is hereby given that the applications for Annual Leases hereunder specified have been approved.

No rights will accrue to the applicants until the rents as hereunder specified shall have been paid, but upon payment of such rent they will be entitled to leases, subject to the provisions of the Crown Lands Consolidation Act, 1913, and Regulations thereunder, and particularly to the following conditions, provisions, reservations, and covenants:—

The amounts called for to 31st December, 1923, must be paid into the Treasury, or to the Land Agent of the District, within one month from this date. For the year 1924 and any subsequent year the rents must be paid during the month of September of the year preceding. As the leases are annual, terminating on 31st December in each year, the renewal rents must be paid in advance, otherwise the land will, immediately after the 31st December, become and be liable to be dealt with as vacant Crown Lands.

The leases are subject to the provisions of Regulation 101 under the Crown Lands Consolidation Act, 1913, and in certain cases to the special conditions set out in footnotes indicated in the last column of the appended Schedule by letters opposite the leases affected.

W. E. WEARNE, Minister for Lands.

No. of Application and Land District.	Name of Lessee.	Address.	Area of Lease.	Parish.	County and Shire.	Annual Rent.	Amount already paid as Deposit.	Date of Application.	Amount now required, being the Rent from 1st May, 1923, to 31st Dec., 1923, less deposit lodged with Application.	Amount to credit of lessee after deducting Rent for period 1st May, 1923, to 31st Dec., 1923, from deposit lodged with Application.	Index to Special Conditions at foot of Schedule.
			Acres.			£ s. d.	£ s. d.		£ s. d.	£ s. d.	
1922-20, Bathurst	Fitzpatrick, Alfred Francis	Hazelgrove	799¾	Kendale	Westmoreland; Oberon	5 16 8	4 10 0	29 Nov., 1922	Nil.	0 12 3	
22, ,,	Ferguson, Ewen McColl	Oaks, Palmer's Oakey	1,140	Jesse	Roxburgh; Turon	7 2 6	6 0 0	14 Dec., ,,	Nil.	1 5 0	
1923- 1, ,,	Fitzpatrick, Diniel F.	Culva, Little Hartley	1,000	Blenheim	Westmoreland; Oberon	5 4 2	6 0 0	6 Jan., 1923	Nil.	2 10 7	
2, ,,	Feebrey, Joseph	Lagoon-road, Perthville	6	Apsley	Bathurst; Abercrombie	1 0 0	1 10 0	15 ,, ,,	Nil.	0 16 8	
3, ,,	Sinclair, Hugh	Sylvia Vale, The Lagoon.	830	Oakley	do do	5 3 9	3 0 0	25 ,, ,,	0 9 2	Nil.	
4, ,,	Fulton, Henry	Triangle Flat, via Rockley.	120	Gilmandyke	Georgiana; Abercrombie	1 0 0	1 10 0	30 ,, ,,	Nil.	0 16 8	
1922-15, Bega	Gee, John	Tarraganda	640	Tanja	Dampier; Mumbulla	2 13 4	3 0 0	13 Nov., 1922	Nil.	1 4 5	A
1923- 4, ,,	Moffitt, John	Bega	4a. 3r. 37p.	Kameruka	Auckland; Imlay	1 0 0	1 10 0	5 Feb., 1923	Nil.	0 16 8	
1923- 1, Grafton	Roche, James Patrick	Waterview, South Grafton.	20	Rushforth	Clarence; Nymboida	1 0 0	1 10 0	23 ,, ,,	Nil.	0 16 8	
1922-20, Inverell	Morris, George	Care of Borthwick and Butler, Inverell.	1,920	Myall	Arrawatta; Ashford	8 0 0 Per. occ.	9 0 0 at 13s. 4d.	21 Nov., 1922 per month from 1st Jan., 1923.	Nil.	1 0 0	
1922- 8, Lithgow	Luther, Bertie Murray	Gingkin, via Oberon	1,230	Banshea	Westmoreland; Oberon	8 0 0	6 0 0	29 Sept., 1922	Nil.	0 13 4	
12, ,,	Do	do	640	Thurat	do do	2 13 4	3 0 0	25 Oct., ,,	Nil.	1 4 5	
18, ,,	Dyball, Henry	10 Ray-street, Lithgow	120	Lidsdale	Cook; Blaxland	1 0 0	1 10 0	29 Dec., ,,	Nil.	0 16 8	
1923- 1, ,,	McAndrew, Edward Jacob.	Newnes	800	Cook	do do	5 0 0	4 10 0	10 Jan., 1923	Nil.	1 3 4	ABC
2, ,,	Murray, Edwin	Marrangaroo	290	Govett South and Rock Hill.	do do	1 4 2	1 10 0	2 Feb., ,,	Nil.	0 13 11	
5, ,,	McAndrew, Cornelius	Newnes	250	Cook	do do	1 11 3	1 10 0	23 ,, ,,	Nil.	0 9 2	
6, ,,	McDonald, Neil	South Bowenfels	530	Antonia	Westmoreland; Blaxland	2 10 0	3 0 0	23 ,, ,,	Nil.	1 6 8	
1923- 2, Rylstone	Davis, Arthur John	Olinda	100	Ganguddy	Roxburgh; Rylstone	1 0 0	1 10 0	3 Jan., ,,	Nil.	0 16 8	
3, ,,	Do	do	100	do	do do	1 0 0	1 10 0	3 ,, ,,	Nil.	0 16 8	
4, ,,	Lloyd, Llewellyn	Ferndale, Kandos	130	Capertee	do do	1 0 0*	1 10 0	3 ,, ,,	Nil.	0 16 8	
6, ,,	Hyde, Arthur Thomas	Excelsior, Mudgee Line	625	Clandulla	do do	5 4 2	3 0 0	12 Feb., ,,	0 9 5	Nil.	D
1923- 1, Tamworth	Crawley, Andrew Gullick	Care of H. H. Stevenson, Tamworth.	1,036	Royinn	Parry; Nundle	12 19 0 Per. occ.	6 0 0 at £1 2s. per	26 ,, ,, month from 1 April, 1923.	3 14 8	Nil.	
1923- 1, Tenterfield	Pollard, Frederick Arthur	Cliveland, Tenterfield	1,160	Limestone and Cowper	Clive; Tenterfield	6 0 10 Per. occ.	6 0 0 at 10s. per	2 Jan., 1923 month from 15 Feb., 1923	Nil.	0 14 5	
1922-10, Warialda	Jurd, Edwin	Care of D. Rose, Moree	640	Monsoon	Burnett; Yallaroi	5 6 8	3 0 0	6 Dec., 1922	0 11 1	Nil.	D

* Inclusive of rent of Crown improvements.

SPECIAL CONDITIONS.

A Permission to fence shall not be granted without reference to the Mines Department.

B The lease is limited to the surface and to a depth of 100 feet below the surface, and neither the Crown nor any mining lessee will be responsible or liable for any subsidence or damage caused by or in connection with any mining or other operations carried on beneath the land leased or otherwise.

C The lease is subject to the provisions of section 2, subsection 4, of the State Coal Mines Act, 1912, which provides for determination of the lease without compensation in the event of the area being required for coal-mining or any other purposes under such Act.

D The lessee shall, to the satisfaction of the Minister for Lands, take all reasonable steps to destroy, and throughout the currency of the lease, to keep the land clear of all noxious plants, weeds, and scrub, including prickly-pear, Bathurst burr, briar, lantana, nagoora burr, wild tobacco plant, castor-oil plant, and Mexican poppy; operations to be commenced within three months from this date.

[6705] NOTIFICATION OF CROWN-LEASES GRANTED. Sydney, 27th April, 1923.

IT is hereby notified, for general information, that Crown-leases of the lands specified in the annexed Schedule have been granted to the undermentioned persons.

The leases are subject to the provisions of the Crown Lands Acts and the Regulations thereunder, and to the special conditions, provisions, exceptions, covenants, and reservations set out in the respective Gazette notices setting the lands apart for Crown-leases.

The balance of rent now called for shall be paid to the Crown Land Agent or State Treasurer within one month from this date, and the rent of each succeeding half-year should be paid in advance to the Local Crown Land Agent or to the State Treasurer, Sydney.

W. E. WEARNE, Minister for Lands.

SCHEDULE.

No. of Lease and Land District.	Name of Lessee.	Nos. of Portion and Plan.	Parish; County; Shire.	Area.	Annual rental for first period.	Term of Lease.	Balance required to complete payment of Rent to next ensuing due date.	Dates upon which each half-year's Rent is payable.
				a. r. p.	£ s. d.		£ s. d.	
1921-20, Casino	James Robert Mullins ...	15 (D. 1,415-1,743) ...	West Fairfield; Drake; Tenterfield.	500 0 0	5 4 2	8 Nov., 1921, to 7 Nov., 1966.	5 4 2	8 May & 8 Nov.
1918-19, Cooma	Victor Wallace	24 and 25 (W. 5,158 and 5,159-1,604).	Gungarlin; Wallace; Dalgety ...	400 0 0	2 18 4	28 Nov., 1918, to 27 Nov., 1963.	Nil.	28 May & 28 Nov.
1922- 7, Inverell	Edward Fox	1 (H. 4,920-1,752) ...	Clare; Hardinge; Bannockburn ...	82 2 0	1 0 8	20 Nov., 1922, to 19 Nov., 1967.	Nil.	20 May & 20 Nov.
1923- 1, Inverell	Alfred George William Lennon.	13 (A. 3,089-1,847) ...	St. Andrews; Arrawatta; Ashford	2,577 0 0	8 1 1	8 Jan., 1923, to 7 Jan., 1968.	Nil.	8 July & 8 Jan.
1922- 2, Murwillumbah ...	Matthew Devine, junior...	132 (R. 6,817-1,759) ...	Nullum; Rous; Tweed	252 1 0	2 7 4	1 Dec., 1922, to 30 Nov., 1967.	Nil.	1 June & 1 Dec.
1919-12, Nyngan ... ... (Additional to Crown-lease 1914-4).	Milton Leonard Draper...	12 (O. 991-2,000) ...	Wera; Oxley; Bogan	2,200 0 0	20 12 6	5 Sept., 1919, to 8 April, 1959.	43 3 5	9 Oct. & 9 April.
1922-13, Nyngan	Keith Jackson Battye Mc Donald.	1 (F. 492-1,950) ...	Wilmatha; Flinders; Lachlan ...	7,451 0 0	67 17 1	4 Oct., 1922, to 3 Oct., 1967.	34 18 6	4 Oct. & 4 April.
17, "	Oscar Elwin De Leurence	4 (F. 485-1,950) ...	Mogille; Flinders; Lachlan ...	6,015 0 0	50 2 6	6 Oct., 1922, to 5 Oct., 1967.	25 1 3	6 Oct. & 6 April.
1921-15, Tenterfield ...	John Hockey	13 (B. 1,569-1,741) ...	Boonoo Boonoo; Buller; Tenterfield.	1,410 0 0	10 5 8	28 Nov., 1921, to 27 Nov., 1966	Nil.	28 May & 28 Nov.
16, " ...	Henry Claus Lohse ...	20 (B. 2,724-1,741) ..	do do do	1,665 0 0	12 2 10	1 Dec., 1921, to 30 Nov., 1966.	Nil.	1 June & 1 Dec.
4, Walcha	Charles Frederick James Fletcher.	3 (V. 2,883-1,719) ..	Fitzroy; Vernon; Apsley and Dumaresq.	10,575 0 0	55 1 7	30 Nov., 1921, to 29 Nov., 1966.	49 8 10	30 May & 30 Nov.
1923- 1, Warialda	George Ernest Painter ...	29 (B. 2,548-1,951) ...	Monsoon; Burnett; Yallaroi ...	1,229 0 0	19 4 1	10 Jan., 1923, to 9 Jan., 1968.	Nil.	10 July & 10 Jan.

[6702]

Sydney, 27th April, 1923.

NOTIFICATION SETTING APART LAND FOR A SOLDIERS' GROUP PURCHASE.

IT is hereby notified that, in pursuance of the provisions of the Returned Soldiers Settlement Act, 1916, and the Regulations thereunder, the land comprised within the area hereunder mentioned is hereby set apart for sale within a settlement for a group of soldiers, at the price and under the terms and conditions stated herein, and shall be disposed of under the prevailing conditions of the law.

A discharged soldier desirous of joining this group settlement shall furnish the particulars and make the declaration in Form 9, which shall be lodged with or forwarded to the Crown Land Agent, Muswellbrook, on or before 12 noon on 26th May, 1923.

The group purchase will be subject to the conditions provided by Regulation 17, of the Returned Soldiers Settlement Act, 1916, except that the annual instalments of purchase money shall be at the rate of 6 per centum of the notified capital value, and that interest on the balance of purchase money shall be charged at the rate of 5 per centum per annum.

Any building erected must conform to the Ordinances under the Local Government Act.

A Crown grant of the land will be issued upon the Minister being satisfied that the conditions attaching to the block have been fulfilled, and on payment of the purchase-money, deed fee, and stamp duty, and any money owing by the holder to the Crown in respect of the block or any improvements thereon.

The principal conditions which attach to a Soldiers' Group Purchase are as follows:—

(*a*) Residence for a term of five years.
(*b*) Payment of annual instalments of purchase money at the rate herein notified, the first of such instalments being due twelve months after confirmation.
(*c*) Reasonable measures shall be taken to free and keep the land free from rabbits and other noxious animals, and from noxious weeds and plants.
(*d*) Sufficient green timber shall be preserved for shade and shelter purposes.
(*e*) Existing improvements shall be kept in good repair.
(*f*) Buildings shall be insured, in the name of the Minister, against loss by fire.
(*g*) The boundaries of the block shall be fenced with a substantial fence, to be approved by the Minister, within three years from date of confirmation.

NOTE.—All information may be obtained from, and all forms of application will be filled in by, the Crown Lands Agent free of cost, if so desired by the applicant.

W. E. WEARNE, Minister for Lands.

FARM WITHIN BAERAMI SOLDIERS' GROUP PURCHASE AREA No. 16.

LAND DISTRICT OF MUSWELLBROOK, AND MUSWELLBROOK SHIRE.

County.	Parish.	Farm No.	Portion Comprised in Farm.	Area of Farm.	Nature of Improvements.	Nearest Town and distance therefrom.	Class of Land.	Capital Value, including Value of Improvements.	Deposit being 6 % of Capital Value.	Plan.
				a. r. p.				£ s. d.	£ s. d.	
Hunter ...	Baerami ...	5	95	239 3 35 (ex. rd.)	House, fencing, sheds, well, pump, sty, bails, dairy, yards	Denman, 12 miles ...	Grazing and agriculture.	2,288 0 0	137 5 8	H, 1,488-1,538.

Papers—Clo. Sett. 1923-1,301]

NOTE.—The successful applicant will be liable for Shire rates owing as at 27th August, 1922. The covering reserve from sale and lease is revoked this day.

[6683]

Sydney, 27th April, 1923.

NOTIFICATION SETTING APART FARM WITHIN COMERFORDS (7) SETTLEMENT PURCHASE AREA—TO BE DISPOSED OF TO A RETURNED SOLDIER.

IT is hereby notified, for public information, that the Comerfords (7) Settlement Purchase Farm, hereunder specified, will be available for Settlement Purchase Application by a Returned Soldier exclusively, under the provisions of the Closer Settlement Acts, and Returned Soldiers Settlement Act, 1916, on and after 30th APRIL, 1923.

This farm shall be available only for George Morris, of Staggy Creek, Gum Flat, via Inverell, to whom a certificate of preferential right entitling him to the said farm has been issued under section 3A of the Returned Soldiers Settlement Act, 1916.

Particulars of the farm are given in the following Schedule.

An application for this Settlement Purchase Farm shall be in Form 3 under the Returned Soldiers Settlement Act, 1916. Payment of deposit and stamp duty with application is optional.

The deposit and subsequent annual instalments shall be at the rate of 6½ per centum of the capital value, and the interest to be paid on the unpaid purchase money shall be at the rate of 5½ per centum per annum.

The application shall be signed, and the declaration printed at the back of the Form shall be made by the applicant, and witnessed by a Justice of the Peace, Commissioner of the Supreme Court for making Affidavits, Notary Public, or Crown Land Agent of the State of New South Wales.

The application may be lodged with the Crown Land Agent, Inverell, by the applicant in person, or by his agent or attorney in person, duly authorised for the purpose in writing, during office hours, on the 30th April, 1923, or during office hours on any subsequent business day, or may be forwarded on any day to the Land Agent by post, but so as not to be received by the Land Agent before the 30th April, 1923.

[Closer Settlement 5,4 4–11]

W. E. WEARNE, Minister for Lands.

SETTLEMENT PURCHASE FARM WITHIN COMERFORDS (7) SETTLEMENT PURCHASE AREA.

EASTERN DIVISION.

LAND DISTRICT OF INVERELL; BANNOCKBURN SHIRE.

County.	Parish.	Farm No.	Portion comprised in Farm.	Area of Farm.	Nature of Improvements.	Nearest Town, and distance therefrom.	Water Supply.	Class of Land.	Capital Value, including Value of Improvements.	Deposit and Annual Instalment at 6½ per cent.	Stamp Duty.	Plan.
				a. r. p.					£ s. d.	£ s. d.	£ s. d.	
Hardinge ...	Clare ...	...	25, 30, 233.	600 0 0	Buildings, fencing, clearing and ringing.	Inverell 10 miles	Natural water-supply sufficient.	Part level to undulating, part stony ridges and slopes, basaltic soil, partly cleared, scattered to thick green and dead box and apple timber.	2,250 0 0	146 5 0	17 5 0	H. 560–1,762, H. 939–1,762, H. 1,092–1,762.

NOTE.—The average annual rainfall in the locality is 30 inches. Shire rates owing on this farm, as at 27th October, 1922, must be paid by applicant to Bannockburn Shire Council.

[6684] Sydney, 27th April, 1923.

NOTIFICATION SETTING APART FARM WITHIN LOCHINVAR SETTLEMENT PURCHASE AREA—TO BE DISPOSED OF TO A RETURNED SOLDIER EXCLUSIVELY.

IT is hereby notified, for public information, that the Lochinvar Settlement Purchase Farm, hereinafter specified, will be available for Settlement Purchase Application by a Returned Soldier exclusively under the provisions of the Closer Settlement Acts, and Returned Soldiers Settlement Act, 1916, on and after 30TH APRIL, 1923.

This farm shall be available only for Ernest William Donald, of Lochinvar, Inverell, to whom a certificate of preferential right entitling him to the said farm has been issued under section 3A Returned Soldiers Settlement Act, 1916.

Particulars of the farm are given in the following Schedule.

An application for this Settlement Purchase Farm shall be in Form 3 under the Returned Soldiers Settlement Act, 1916, payment of deposit and stamp duty with application is optional.

The annual instalments shall be at the rate of 6½ per centum of the capital value, and the interest to be paid on the unpaid purchase money shall be at the rate of 5½ per centum per annum.

The application shall be signed, and the declaration printed at the back of the Form shall be made by the applicant, and witnessed by a Justice of the Peace, Commissioner of the Supreme Court for making Affidavits, Notary Public, or Crown Land Agent of the State of New South Wales.

The application may be lodged with the Crown Land Agent, Inverell, by the applicant in person, or by his agent or attorney in person, duly authorised for the purpose in writing, during office hours, on the 30th April, 1923, or during office hours on any subsequent business day, or may be forwarded on any day to the Land Agent by post, but so as not to be received by the Land Agent before the 30th April, 1923.

[Closer Settlement 432-16]

W. E. WEARNE, Minister for Lands.

SETTLEMENT PURCHASE FARM WITHIN LOCHINVAR SETTLEMENT PURCHASE AREA.

EASTERN DIVISION.

LAND DISTRICT OF INVERELL; BANNOCKBURN SHIRE.

County.	Parish.	Farm No.	Portion comprised in Farm.	Area of Farm.	Nature of Improvements.	Nearest Town, and distance therefrom.	Water Supply.	Class of Land.	Capital Value.	Annual Instalment at 6½ per cent.	Stamp Duty.	Plans.
				a. r. p.					£ s. d.	£ s. d.	£ s. d.	
Arrawatta ...	Byron ...	3	150	307 0 32¾	Buildings, fencing, clearing, well, ringbarking, &c.	Inverell, about 7 miles; Byron siding, 4 miles.	Well; and Robroy Gully.	Mostly gently undulating, rich black chocolate and brown soil, part stony rise, all cleared and cultivated.	2,220 0 0	144 6 0	17 5 0	A. 3,263–1,847.

NOTES.—Portion number is marked on the ground. The average annual rainfall at Inverell is about 30 inches. Shire rates owing on this farm, as at 27th April, 1922, must be paid by successful applicant to the Bannockburn Shire Council.

[6706]

Sydney, 27th April, 1923.

NOTIFICATION SETTING APART FARM WITHIN THOMPSON'S (11) SETTLEMENT PURCHASE AREA.

IT is hereby notified, for public information, that the Thompson's (11) Settlement Purchase Farm, hereunder specified, will be available for Settlement Purchase Application, under the provisions of the Closer Settlement Acts, on and after 7TH MAY, 1923.

Particulars of the Farm are given in the following Schedule.

An application for this Settlement Purchase Farm shall be in Form 18, and must be accompanied by a deposit of 6½ per cent. of the notified capital value, together with the stamp duty payable. If applicant be a returned soldier no deposit or stamp duty need be lodged with application.

The deposit and subsequent annual instalments shall be at the rate of 6½ per centum of the capital value, and the interest to be paid on the unpaid purchase money shall be at the rate of 5½ per centum per annum.

The application shall be signed, and the declaration printed at the back of the Form shall be made by the applicant, and witnessed by a Justice of the Peace, Commissioner of the Supreme Court for making Affidavits, Notary Public, or Crown Land Agent of the State of New South Wales.

The application may be lodged with the Crown Land Agent, Narrandera, by the applicant in person, or by his agent or attorney in person, duly authorised for the purpose in writing, during office hours on the 7th May, 1923, or during office hours on any subsequent business day, or may be forwarded on any day to the Land Agent by post, but so as not to be received by the Land Agent before the 7th May, 1923. Applications received on any day from 7th May, 1923, to 12th May, 1923, inclusive, will be treated as simultaneous.

W. E. WEARNE, Minister for Lands.

[Closer Settlement 1,080-6.]

SETTLEMENT PURCHASE FARM WITHIN THOMPSON'S (11) SETTLEMENT PURCHASE AREA.

CENTRAL DIVISION.

LAND DISTRICT OF NARRANDERA; YANKO SHIRE.

County.	Parish.	Portion comprised in Farm.	Area of Farm.	Nature of Improvements.	Nearest Town, and distance therefrom.	Water Supply.	Class of Land.	Capital Value.	Deposit and Annual Instalment at 6½ per cent.	Stamp Duty to accompany application.	Plan.
			a. r. p.					£ s. d.	£ s. d.	£ s. d.	
Cooper ..	Garoolgan...	14	880 0 0	Hut, tank, fencing, clearing, ring-barking, &c.	About 7 miles from Barellan railway station.	No natural supply; good tank sites available.	Practically flat country, comprising good red loam, suitable for wheat-growing and grazing. About 500 acres have been cleared and cultivated, the balance being well improved for grazing excepting a few small scattered areas of mallee.	2,486 0 0	161 11 10	18 15 0	C. 4,576-1,804.

NOTES.—Portion numbers are marked on the ground. The average annual rainfall in the locality is about 17·2 inches. Shire rates (amounting to £8 2s. 4d.) owing on this farm, must be paid by successful applicant to the Yanko Shire Council.

[6715] Sydney, 27th April, 1923.

EXTENSION OF TERMS OF RESIDENTIAL LEASES.

IT is hereby notified that the terms of the Residential Leases hereunder specified have been extended under the provisions of section 220 of the Crown Lands Consolidation Act, 1913, to the dates mentioned in the subjoined Schedule, subject to the existing conditions so far as they now apply, and to the usual conditions relating to Residential Leases as prescribed by Regulation 131, and to the special conditions as set out in footnote hereof.

W. E. WEARNE, Minister for Lands.

SCHEDULE.

No. of Lease.	Date of Gazette notice granting Residential Lease.	Reg. No. of Papers.	Name and Address of Lessee.	County.	Parish.	Gold-field.	Area.	Annual Rent.	Extended Term of Lease. From—	Extended Term of Lease. To—	Rent required for current year.
		Occ.					a. r. p.	£ s. d.	1922.	1932.	£ s. d.
1912-1, Bathurst.	4 Dec., 1912 ...	1923-2,406	Luckey, James William Chadwick, of Williewa Creek, Portland.	Roxburgh	Coolamigal	Turon ...	10 0 0 (por. 87), R. 3,721-1,496.	2 0 0	4 Dec....	3 Dec....	0 10 0
										1927.	
1916-2, Parkes.	13 July, 1917...	1923-2,101	Albert John Morgan, of Parkes.	Ashburnham	Parkes ...	Billabong ...	8 3 29 (por. 560), A. 7,864-1,770.	3 0 0	4 „ ...	3 Dec....	2 0 10
									1923.	1933.	
1907-2, Wyalong.	26 Feb., 1908...	1923-1,975	Henry George Burrows, of West Wyalong.	Gipps ...	Wyalong...	Bourke, Cooper, Dowling, and Gipps.	8 3 30 (por. 381).	2 15 0	26 Feb....	25 Feb....	2 15 0
1907-4, Wyalong.	11 Mar., 1908...	1923-1,976	Hugh Leslie Lamont, of West Wyalong.	do ...	do ...	do ...	8 0 0	2 10 0	11 Mar...	10 Mar...	2 10 0
										1937.	
1907-7, Young.	13 Jan., 1909...	1923-2,229	Alfred Russell Levett, of Wombat-road, Young.	Monteagle	Young ...	Burrangong.	20 0 0 (por. 1,140).	3 0 0	13 Jan....	12 Jan....	0 10 0
1908-6, Young.	11 Aug., 1909...	1923-2,230	William Levett, of Wombat-rd., Young.	do ...	do ...	do ...	20 0 0 (por. 1,356).	3 0 0	11 Aug....	10 Aug....	.....
1908-7, Young.	15 Sept., 1909...	1923-2,228	George Henry Levett, of Wombat-road, Young.	do ...	do ...	do ...	20 0 0 (por 1,357)	3 15 0	15 Sept....	14 Sept....	.....

Deposit of £1 has been applied in payment of costs in each case.

[6713] Sydney, 27th April, 1923.

RESTORATION OF AN ANNUAL LEASE.

IT is hereby notified, for general information, that the undermentioned Annual Lease, which was notified as non-renewed in the Government Gazette, has now been restored, in respect to the available area.

W. E. WEARNE, Minister for Lands.

SCHEDULE.

No. of Lease.	Name of Lessee.	Land District.	Parish.	County and Shire.	Area.	Annual Rent.	Gazetted non-renewed.
					a. r. p.	£ s. d.	
1920- 2	Kelly, William junior, deceased, (executors of the late, viz., Andrew William Kelly and James Kelly).	Queanbeyan ...	Monkellan	Murray : Yarrowlumla	450 0 0	1 17 6	25 Jan., 1923

[6712] Sydney, 27th April, 1923.

CANCELLATION OF AN ANNUAL LEASE.

NOTICE is hereby given that the undermentioned Annual Lease has been cancelled, in accordance with the provisions of section 26A, subsection (4), Pastures Protection Act, 1912, the land leased being covered by a reserve passed to the control of the Forbes Pastures Protection Board.

The lease will terminate on 31st July, 1923.

W. E. WEARNE, Minister for Lands.

SCHEDULE.

No. of Lease and Land District.	Name of Lessee.	Parish.	County and Shire.	Reserve covering Land leased.	Area.	Rent.
					a. r. p.	£ s. d.
1913-5, Forbes ...	Porter, George Benjamin	Jemalong ...	Forbes ; Jemalong ...	T.S. and C.R. 5,751.	320 0 0	6 13 4

[6694] Sydney, 27th April, 1923.

FORFEITURE OF CROWN-LEASES.

IT is hereby notified that the Crown-leases specified hereunder are declared forfeited in accordance with the provisions of the Crown Lands Consolidation Act, 1913.

The forfeiture to take effect at the expiration of thirty clear days from this date.

W. E. WEARNE, Minister for Lands.

No. of Lease and Land District.	Name of Lessee.	No. of Portion.	Parish.	County.	Shire.	Crown-lease Area No.	Annual Rental.	Reason for Forfeiture.
							£ s. d.	
1914-7, Dunedoo	Mary Elizabeth Anglin	40	Wallaroo ...	Lincoln ...	Cobbora ...	1,036	14 6 11	Non-payment of rent.
1920-4, Rylstone	Athol Stanway King ..	16	Pomany ...	Phillip ...	Rylstone ...	1,324	8 13 9	do
1922-2, „	James Ewart Lawther ...	16	Coco ...	Roxburgh ...	Blaxland ...	3,104	6 0 0	do
1921-6, Tenterfield	Andrew Ernest Austin...	56	Donaldson...	Clive ...	Tenterfield ...	.....	7 13 0	do

[6693] Sydney, 27th April, 1923.

ABSOLUTE REVERSAL OF FORFEITURE OF CROWN-LEASES.

IT is hereby notified, for general information, that, in accordance with the provisions of the Crown Lands Consolidation Act and Regulations, the forfeiture declared under notification in the Government Gazette of 29th September, 1922, of the Crown-leases hereunder specified, has been reversed.

W. E. WEARNE, Minister for Lands.

No. of Lease and Land District.	Name of Lessee.	No. of Portion.	Parish.	County.	Shire.	Crown-lease Area No.	Annual Rental.
							£ s. d.
1913-20, Nyngan...	John Hilary Lynch ...	39	Bergo	Gregory	Bogan ...	891	3 9 4
21, „ ...	Walter Hilary Lynch ...	47	do	do	do ...	891	2 17 11

[6710] Sydney, 27th April, 1923.

FORFEITED HOMESTEAD FARM.

NOTICE is hereby given that, in pursuance of the provisions of the Crown Lands Consolidation Act, 1913, the interest of the holder in the Homestead Farm specified in the following Schedule is hereby declared forfeited through non-fulment of the condition of waiver of forfeiture; but such forfeiture shall not take effect until the expiration of thirty clear days after this publication.

W. E. WEARNE, Minister for Lands.

EASTERN DIVISION.
Land District of Taree.

No. of H.F.	Selector.	Date of Selection.	Area.	Section of the Act.	County.	Parish.	Plan No.	Portion No.	Papers.	H.F. Area No.	Shire.
			Acres.								
1920-2	Sussman Maurice	24 Jan., 1920	426½	119	Gloucester.	Bohnock ..	G. 4,767-1,497.	146	Sales 1923-1,521.	933	Manning.

[6708] Sydney, 27th April, 1923.

FORFEITED HOMESTEAD FARM.

NOTICE is hereby given that, in pursuance of the provisions of the Crown Lands Consolidation Act, 1913, the interest of the holders in the Homestead Farm specified in the following Schedule is hereby declared forfeited through non-payment of instalments of survey fee, and interest on Crown Improvements but such forfeiture shall not take effect until the expiration of thirty clear days after this publication.

W. E. WEARNE, Minister for Lands.

Schedule.
CENTRAL DIVISION.
Land District of Condobolin.

No. of H.F.	Selector.	Date of Selection.	Area.	Section of the Act.	County.	Parish.	Plan No.	Portion No.	Papers.	H.F. Area No.	Amount of Arrears.	Shire.
			Acres.								£ s. d.	
1920-2	Buchanan, Joseph (now His Majesty the King).	13 Feb., 1920	1,273.	119	Dowling ...	Narden ..	D. 820-1,841 ...	24	S. 23-5,214..	1,008	20 5 3	Lachlan.

[6707] Sydney, 27th April, 1923.

REVERSAL OF NON-RENEWAL OF OCCUPATION LICENSES.

IT is hereby notified, for general information, that so much of the notice appearing in Government Gazette No. 11, of 27th January, 1922, and No. 13, of the 2nd February 1923, as relates to the non-renewal of the Occupation Licenses hereunder named, is hereby cancelled, except in so far as it relates to an area of 8,005 acres not now available within the external boundaries of Occupation License No. 1,094.

This cancellation is, however, subject to any conflicting interests which may have arisen and may arise between the 31st December, 1921, and 31st December, 1922, respectively, and this date.

W. E. WEARNE, Minister for Lands.

No. of Papers.	Number and Name of Occupation License.	Name of Licensee.	Division of State.	County.	Land District.	Shire.
Occ. 1923-2,329	No. 1,222	Donald Henry McKay and Albert Edward McKay.	Eastern	Wellesley ...	Bombala ...	Bibbenluke.
2,329	No. 1,228	Do ...	do	do	do	do
2,628	No. 686, Lot No. 273...	James Barry	do	Wallace	Cooma	Dalgety.
2,095	No. 1,073, Lot No. 790	Charles Sutherland and Angus Campbell Sutherland.	do	Raleigh	Kempsey ...	Bellingen.
2,415	No. 1,094, Lot No. 812	Executors late John O'Hare ..	do	Wellesley ...	Bombala ...	Bibbenluke.

[6701] Sydney, 27th April, 1923.

FORFEITURE OF 18th SECTION LEASE.

IT is hereby notified that the 18th Section Lease specified hereunder is declared forfeited in accordance with the provisions of the Crown Lands Consolidation Act, 1913.

The forfeiture will take effect at the expiration of thirty clear days from this date.

W. E. WEARNE, Minister for Lands.

Land District of Cooma.

Papers.	Lease No.	Lessee.	Division.	Parishes.	County.	Shire.	Area.	Annual Rent	Date of Execution of Lease.	Reason of Forfeiture.
							a. r. p.	£ s. d.		
Occ. 1923-2651	166	Charles Crisp	Eastern ..	Napier and Matong.	Wallace ..	Dagety ..	4,375 0 0	20 1 1	12 Jan., 1912 ..	Non-payment of rent.

[6686] Sydney, 27th April, 1923.

REVERSAL OF FORFEITURE OF A SPECIAL LEASE.

IT is hereby notified, for general information, that the forfeiture of the Special Lease hereunder particularised, which was published in the Government Gazette of 23rd February, 1923, has been reversed, subject to any conflicting interests.

W. E. WEARNE, Minister for Lands.

SCHEDULE.

Registered Number of Papers.	Number of Lease.	Name and Address of Lessee.	Situation of Land.	Area.	Purpose of Lease.	Annual Rent.	Shire.
Ms. Ls. 1923-3,952	1907-35, Bellingen.	Capp, Alice Maude, of Bellingen, administratrix of the estate of the late Albert Edwin Capp.	County Raleigh, parish South Bellingen	a. r. p. 5 3 0	Grazing	£ s. d. 4 7 0	Bellingen.

[6687] Sydney, 27th April, 1923.

FORFEITURE OF SPECIAL LEASES.

IT is hereby notified, for general information, that the Special Leases specified hereunder are declared forfeited, in accordance with the provisions of the Crown Lands Consolidation Act, 1913.

The forfeiture will take effect at the expiration of thirty clear days from this date.

W. E. WEARNE, Minister for Lands.

No. of Papers.	No. of Lease.	Name and Address of Lessee.	Situation and Area of Land.	Annual Rent.	Reason for Forfeiture.	Shire.
1923-3422	1919-25, Lismore	Graham, Henry, of Berry..	County Rous, parish Tuckombil, portion 284. Area, 1½ perches.	£ s. d. 2 10 0	Non-payment of rent.	Tintenbar.
3505	1917-6, Rylstone	Lawther, James Ewart, of Capertee.	County Roxburgh, parish Bandamora, portion 83. Area, 214 acres.	5 7 0	do ..	Blaxland.

[6533] Department of Lands.

APPLICATIONS FOR EXTENSION OF TERM OF A LEASE FOR A SPECIAL PURPOSE.

IT is hereby notified, for general information, that the undermentioned application has been received for an Extension of Term of a Special Lease, under the provisions of the 74th, 76th, and 229th sections of the Crown Lands Consolidation Act, 1913, of the lands and for the purposes hereunder stated, and that it is the intention to grant an extension of the lease, should no sufficient objection be found to exist, after inquiry by the Land Board and consideration by the Minister.

Any objections will receive due consideration, if lodged in writing with the District Surveyor for the Land Board District in which the land is situated on or before the date specified.

W. E. WEARNE, Minister for Lands.

Applicant.	Locality of land applied for.	Area.	Purpose for which lease is desired.	Local Land Board Office where objections may be lodged.	Date up to which objections may be lodged.
Executors of late F. Matson, senior.	County Cumberland, parish Sutherland, below high-water mark, Ewey Bay, Port Hacking, fronting portion 17.	a. r. p. 0 0 15 (about).	Jetty and boatshed	Sydney	18 May, 1923.

[6289] APPLICATIONS FOR LEASES FOR SPECIAL PURPOSES.

IT is hereby notified, for general information, that the undermentioned applications have been received for Special Leases under the provisions of the 74th, 76th, and 229th sections of the Crown Lands Consolidation Act, 1913, of the lands and for the purposes hereunder stated, and that it is the intention to grant leases, should no sufficient objection be found to exist, after inquiry by the Land Board and consideration by the Minister.

Any objections will receive due consideration, if lodged in writing with the District Surveyor for the Land Board District in which the lands are situated, on or before the date specified in each case hereunder.

W. E. WEARNE, Minister for Lands.

Applicant.	Locality of Land applied for.	Area.	Purpose for which Lease is desired.	Local Land Board Office where objections may be lodged.	Date up to which objections may be lodged.
Sarah Ann Matterson, Sp.Ls. 23-3, Metropolitan.	Below high-water mark, Brighton-le-Sands, parish St. George, county Cumberland.	a. r. p. 0 0 6	Jetty..	do	27 April, 1923.
Sarah Ann Matterson, Sp.Ls. 23-4, Metropolitan.	Do do ..	1 3 28	Baths	do	27 ,, ,,
England, Sidney Willis, trading as Standard Sawmilling Company.	Parish Terranora, county Rous, village Cooloon; being the lease formerly held by Thomas Neden.	1 0 0	Wharfage and loading.	Grafton	5 May, ,,

[6704] Sydney, 27th April, 1923.

IT is hereby notified that, in pursuance of the provisions of the 36th section of the Closer Settlement Act, 1904, the Settlement Purchases particularised in the subjoined Schedule, all rights attached to such purchases, and all moneys paid in connection therewith, are hereby orfeited.

W. E. WEARNE, Minister for Lands.

No. of Settlement Purchase.	Purchaser.	Portion No.	Farm No.	Area.	Parish.	County.	Cat. No. of Plan.
	LOCHINVAR SETTLEMENT PURCHASE AREA. EASTERN DIVISION.						
	LAND DISTRICT OF INVERELL; BANNOCKBURN SHIRE.						
1919-10	Robert Arthur Edgar	150	3	a. r. p. 307 0 32¾	Byron ...	Arrawatta ...	A. 3,263-1,847, Papers—Clo. Sett. 5,404-11.
	MURPHINE'S SETTLEMENT PURCHASE AREA. EASTERN DIVISION.						
	LAND DISTRICT OF GOSFORD; ERINA SHIRE.						
1919-14	Shirley Malin White	121 and 122	1	43 3 27	Ourinbah ...	Northumberland.	N. 5,411-2,111. Papers—Clo. Sett. 4,944-21.
	MITCHELLHILL'S SETTLEMENT PURCHASE AREA. EASTERN DIVISION.						
	LAND DISTRICT OF MURRURUNDI; TAMARANG SHIRE.						
1920- 3	Hamilton MacCabe Merewether ...	39, 41, and 211.	...	760 0 0	Warrah ...	Buckland ...	B. 170-1,788 R. B. 4,256 " Papers—Clo. Sett. 287-4.
	NARRABURRA SETTLEMENT PURCHASE AREA. EASTERN DIVISION.						
	LAND DISTRICT OF BARMEDMAN EAST; NARRABURRA SHIRE.						
1914- 1	Robert Horace Hobbs...	3 and 14	2	392 0 0	Carumbi ...	Bland ...	B. 490-1,946 B. 676, " R. Papers—Clo. Sett. 4,158-6.
	CLAREVIEW SETTLEMENT PURCHASE AREA. CENTRAL DIVISION.						
	LAND DISTRICT OF COONABARRABRAN; COONABARABRAN SHIRE.						
1921- 2	Malcolm Merlin Ryan	92	...	860 0 0	Cuttabulloo ...	Gowen ...	G. 2,350-1,797 Roll. Papers—Clo. Sett. 405-2.
	PIATOA SETTLEMENT PURCHASE AREA. CENTRAL DIVISION.						
	LAND DISTRICT OF GRENFELL; WEDDIN SHIRE.						
1921-10	Arthur McLaren	214	...	429 1 0	Bungalong ...	Monteagle ...	M. 5,906-1,780. Papers—Clo. Sett. 1,337-4.
	McILWAIN'S SETTLEMENT PURCHASE AREA. EASTERN DIVISION.						
	LAND DISTRICT OF KEMPSEY; NAMBUCCA SHIRE.						
1921- 1	Arthur Henry Bevis	25 and 26	...	221 3 0 (ex. roads).	Allgomera ...	Raleigh ...	R. 1,079-1,714 R Papers—Clo. Sett. 506-6.
	GUNTAWANG SETTLEMENT PURCHASE AREA. EASTERN DIVISION.						
	LAND DISTICT OF MUDGEE; GULGONG MUNICIPALITY.						
1919- 3	James Christopher Curran	413	...	325 1 0	Guntawang ...	Phillip ...	P. 3,802-2,125. Papers—Clo. Sett. 7,621-2.
	HARPARARY SETTLEMENT PURCHASE AREA. CENTRAL DIVISION.						
	LAND DISTRICT OF NARRABRI; NAMOI SHIRE.						
1920- 4	William Gilburd Woods	87	...	117 1 0 (ex. road).	Durrisdeer ...	Nandewar ...	N. 2,181-1,774. Papers—Clo. Sett 224-8.
7	Leonard Malcolm Potts	88	...	152 2 0 (ex. road).	do ...	do ...	N. 2,182-1,774. Papers—Clo. Sett 227-7.

SETTLEMENT PURCHASE AREAS—*continued.*

No. of Settlement Purchase.	Purchaser.	Portion No.	Farm No.	Area.	Parish.	County.	Cat. No. of Plan.
	REID'S (4) SETTLEMENT PURCHASE AREA.						
	EASTERN DIVISION.						
	LAND DISTRICT OF BATHURST; TURON SHIRE.						
1920- 8	James Doolan	56	...	a. r. p. 45 1 10 (Subject to easement 10 feet wide for the purpose of water race).	Eusdale ..	Roxburgh ...	R. 4,006-1,496. Papers—Clo. Sett. 7,326-8.
	BUMBLE SETTLEMENT PURCHASE AREA.						
	CENTRAL DIVISION.						
	LAND DISTRICT OF GUNNEDAH; LIVERPOOL PLAINS SHIRE.						
1920- 3	Charles McLean	173	3	558 0 0	Breeza ...	Pottinger ...	P. 5,493-1,781. Papers—Clo. Sett. 7,325-4.

[6741] Sydney, 27th April, 1923.

APPLICATION TO PURCHASE LAND IN VIRTUE OF IMPROVEMENTS.

IT is hereby notified that the person mentioned in the subjoined list will be permitted to purchase, under section 62 of the Crown Lands Consolidation Act, 1913, the portion of improved land specified in the following Schedule.

1. The purchase-money must be paid into the State Treasury, Sydney, within three months from the date of the publication of this notice.

2. Payment of deed fee, £1 10s., and fixed stamp duty, £1 will be required before deed will be prepared.

3. Sale restricted to the surface and 50 feet below.

4. The purchaser will have no claim against the Crown in the event of subsidence taking place as the result of mining operations carried on under any existing lease, or to be carried on under any lease hereafter granted.

W. E. WEARNE, Minister for Lands.

SCHEDULE REFERRED TO.

LAND DISTRICT OF ALBURY.

Papers and No. of Application.	Date of Payment of Deposit to C.L. Agent.	Name of Purchaser.	Area.	Portion; Allotment; Section.	Parish; County; Shire; or Municipality.	Town, Village, or G.-F.	Appraised value of Land.	Paid to Treasury.	Deducted from Deposit as ad valorem Stamp Duty.	Credited towards Purchase-money.	Amount called for excluding fixed Stamp Duty and Deed Fee
Sales. 1923-6592. I.P. 1920-2.	1920. 13 Aug..	Danes, Frederick John.	a. r. p. 2 0 0	Portion 161 ..	Mungabarina; Goulburn; Hume Shire.	Black Range G.F.	£ s. d. 15 10 0	£ 1	£ s. d. 0 5 0	£ s. d. 0 15 0	£ s. d. 14 15 0

In lieu of notice published in Government Gazette No. 47 of 20th April, 1923.

[6711] Sydney, 27th April, 1923.

IT is hereby notified, for general information, that the Group Purchases specified hereunder are declared forfeited in accordance with the provisions of the Returned Soldiers Settlement Act, 1916, section 7B.

W. E. WEARNE, Minister for Lands.

Papers No.	Group Purchase No.	Holder.	Situation of Land.	Reason of Forfeiture.	Land District.
Clo. Sett. 10,277 ..	1922-15, Bacrami ..	Reynolds, John	Portion 166, parish of Arndell, county of Hunter, Muswellbrook Shire.	Non-fulfilment of conditions.	Muswellbrook.
,, 10,108 ..	1921- 4, Bankstown ...	Evans, Cecil John	Portion 106, parish of Bankstown, county of Cumberland, Bankstown Municipality.	Non-payment of rent.	Parramatta.
,, 10,110 ..	6, ,, ..	Fletcher, William	Portion 108, parish of Bankstown, county of Cumberland, Bankstown Municipality.	do ...	do
,, 10,122 ..	18, ,, ..	Rickel, Henry William	Portion 123, parish of Bankstown, county of Cumberland, Bankstown Municipality.	do ..	do
,, 10,133 ..	29, ,, ..	Uebel, Robert Northcote ...	Portion 137, parish of Bankstown, county of Cumberland, Bankstown Municipality.	do ...	do

[6709] Sydney, 27th April, 1923.

FORFEITED CONDITIONAL PURCHASES.

NOTICE is hereby given that the undermentioned Conditional Purchases of land, and all rights attached to such purchases, have become and are hereby declared forfeited through non-payment of balance, interest, or instalment of purchase money; but such forfeiture shall not take effect until the expiration of thirty clear days after this notification.

W. E. WEARNE, Minister for Lands.

CENTRAL DIVISION.
LAND DISTRICT OF DENILIQUIN.

No. of C.P.	Purchaser.	Date of Purchase.	Area.	Section of the Act.	County.	Parish.	Plan No.	Portion No.	Papers.	Amount in Arrears.	Shire.
			a. r. p.						S.	£ s. d.	
1910-7	Grimeson, Christopher Paine (now John Lewis).	14 July, 1910...	384 0 0	3	Cadell ...	Caloola ...	C. 994-1,817...	71	1923-9,462	172 16 0 (instalments).	Murray.
1911-2	Do ...	6 Jan., 1911 ...	266 0 0	11	do ...	do ...	C. 1,032-1,817	40	do ...	146 6 0 (instalments).	do

[6716] Water Conservation and Irrigation Commission, Griffith, 27th April, 1923.

FORFEITURE OF A HOLDING WITHIN AN IRRIGATION AREA.

IT is hereby notified that the lease of the block specified hereunder, together with all improvements on the land (if any) is declared forfeited in accordance with the provisions of the Crown Lands Consolidation Act, 1913.

The forfeiture will take effect at the expiration of thirty clear days from this date.

GEO. J. EVATT,
Resident Commissioner.

SCHEDULE.

Papers No.	Name of Lessee.	Block No.	Section No.	Town or Village.	Parish.	County.	Area.	Annual Rent.	Reason for Forfeiture.
							a. r. p.	£ s. d.	
M.O. 1921-2,767.	Sydney James Cross and John Poole.	11	4	Yenda ..	Stanbridge ..	Cooper ...	0 1 0	8 0 0	Non-compliance with conditions.

[W.C. & I.C. 1923-6,709

[6689] Sydney, 27th April, 1923.

NOTIFICATION OF ADDITIONS TO HOLDINGS.

IT is hereby notified that, in pursuance of the provisions of sections 163, 164, and 188A of the Crown Lands Consolidation Act, 1913, the portions of land particularised in the Schedule hereunder are added to and now form part of the Holdings mentioned in such Schedule at the capital values stated.

W. E. WEARNE, Minister for Lands.

SCHEDULE.

Portion.	Parish.	County.	District.	Area.	Capital value per acre of added area.	Date from which addition takes effect.	Added to—	New Area of Holding.	Future annual payment on Holding.	Section.	Shire.
				a. r. p.	£ s. d.			a. r. p.	£ s. d.		
W.R. 35601	Mungabarina.	Goulburn ..	Albury ..	9 3 8	3 0 0	5 Mar., 1923 ..	C.P. 1920-17 (portion 134). W. G. Henderson.	918 3 8	54 9 11	163	Hume.
105, 106, & 110.	Urotah ..	Sandon ..	Armidale ..	10 3 0	1 10 0	23 ,, ,, ..	C.P. 1920-77 (portion 125). R. Frost.	323 1 0	24 0 11	163	Dumaresq.
Part of 33.	Lookout ..	Clarke ..	do ..	4 0 0	3 0 0	24 Aug., 1922..	C.P. 1906-32 (portion 33). A. McIntyre.	604 0 0	30 12 0	163	do
1 & 8	Nelson ..	Narromine ..	Dubbo ..	820 2 0 (formerly C.L. 10-45).	1 13 0	19 Jan., 1923..	C.P. 1910-74 (portions 3, 4, 5, 11, and 23). F. C. R. Wake.	3,486 2 0	234 6 4	188A	Timbrebongie.
7	Temoin ..	do ..	do ..	2,560 0 0 (formerly C.L. 12-5).	1 10 0	19 ,, ,, ..	C.P. 1912-7 (portion 8). N. C. McLeod.	5,120 0 0	352 0 0	188A	do
142	Carrawabbity.	Ashburnham.	Forbes ..	25 1 10	4 0 0	15 Nov., 1922..	Freehold portion 3 (formerly C.P. 66-902), H. F. H. Coward.	.....	.....	163	Jemalong.
52 & 90	Cumbijowa.	Forbes ..	do ..	6 0 0	4 0 0	29 Oct., 1921..	C.P. 1910-35 (portion 135), F. Hodgkiss.	485 1 0	18 17 6	163	do
54 & 55	Goragilla ..	Pottinger ..	Gunnedah ..	872 2 0 (formerly C.L. 1911-1).	1 10 0	2 Jan., 1923..	C.P. 1911-18 (portions 55, 57, and 79), J. W. Buckley.	2,872 2 0	215 8 9	188A	Coonabarabran.
39	Butterwick	Durham ..	Maitland ..	14 0 10	1 0 0	2 ,, ,, ..	C.P. 1911-51 (portions 35 and 38), P. V. Jordan.	207 1 10	10 6 3	163	Port Stephens.
330	Cudgen ..	Rous.. ..	Murwillumbah.	19 3 0	1 0 0	18 July, 1921..	Freehold portion 40 (formerly C.P. 82-197). M. J. McCollum.	....	....	163	Tweed.
151	Mundowy.	Mitchell ..	Wagga Wagga.	23 2 0	Rent 3s. per acre. Capital value, £4 per acre. £ s. d.	29 July, 1922..	C.L. 1908-6 (portion 142). W. R. Morrow.	228 0 0	27 7 8	164	Mitchell.
33	Grubben ..	do ..	do ..	8 1 0	3 15 0	29 ,, ,, ..	C.P. 1909-13 (portion 90). F. H. Hayward	316 3 0	24 3 9	163	Lockhart.
104	Bribaree ..	Bland ..	Young ..	64 1 0	3 5 0	26 May, ,, ..	C.P. 1919-3 (portion 102). W. J. McAllister.	484 3 0	45 10 10	163	Burrangong.
105	Do ..	do ..	do ..	7 0 0	3 5 0	26 ,, ,, ..	C.P. 1909-20 (portion 101) W. J. McAlistor.	147 2 0	12 16 11	163	do
139	Balabla ..	do ..	do ..	14 2 20	2 15 0	31 ,, ,, ..	Freehold portion 113 (formerly C.P. 94-68), D. Lehane.	....	.....	163	do
140	Do ..	do ..	do ..	42 0	2 15 0	31 ,, ,, ..	C.P. 1891-95 (portion 112), D. Lehane.	1,002 0 0	53 15 6	163	do
289	Loder ..	Buckland ..	Murrurundi..	3 1 35	0 0	17 Nov., ,, ..	C.P. 1873-311 (portion 88), G. W. Lobsey.	43 1 35	2 10 5	163	Tamarang.
137* and 138.	Nacka Nacka.	Wynyard ..	Tumu ..	1 0 37	10 0	10 ,, ,, ..	Freehold portion 81 (formerly C.P. 1875-19), R. H. Sharp.	.....	.....	163	Gadara.

*This is in lieu of notice in the Government Gazette of 23rd February, 1923.

[6695] Sydney, 27th April, 1923.

NOTIFICATION OF PROPOSED OPENING OF ROADS, OF PROPOSED DECLARATION OF EXISTING ROADS AND PARTS OF EXISTING ROADS TO BE PUBLIC ROAD, AND OF PROPOSED CLOSING OF ROADS AND PARTS OF ROADS DEEMED TO BE UNNECESSARY.

NOTICE is hereby given that the Minister for Lands deems it expedient that certain roads should be opened, and that it is proposed to resume for the purpose, under the provisions of the Public Roads Act, 1902, the lands hereunder described, and to declare the existing roads and parts of existing roads particularised hereunder to be Public Road.

The proposed roads, &c., are shown upon plans which can be inspected at this Office, and a copy of the same may be inspected at the respective Offices of the Crown Land Agents for the Land Districts in which the lands are situated.

All persons interested are hereby called upon to set forth in writing and to forward to the Minister, within one month from the date of this notice, any objections which may appear to them to exist to the proposals above stated.

Notice is also given that the Minister is of opinion that it is expedient to close the roads and parts of roads hereunder specified, and all persons interested are hereby called upon to set forth in writing, addressed to the Minister for Lands, within one month from this date, any objections which may appear to them to exist to the closing of the said roads and parts of roads.

Plans showing the roads and parts of roads proposed to be closed can be inspected at this Office, and a copy of the same may be inspected at the respective offices of the Crown Land Agents for the Land Districts in which the lands are situated.

W. E. WEARNE, Minister for Lands.

DESCRIPTION OF ROAD TO BE OPENED:—Widening of part of the road from Singleton to St. Clair, also of re-marking of part of the road from Singleton to St. Clair, parishes of Gotha and Shenstone, county of Durham, Patrick Plains Shire,—as shown on plan catalogued R. 15,045-1,603.

[Registration No. of Papers—Roads 1922-881-4.]

DESCRIPTION of the lands which it is proposed to resume, and of re-marked roads.

LAND DISTRICT OF SINGLETON.

Portion No.	Area.	Parish Name.	Reputed Owner.	Occupier.	Character of Holding.	Width of Land to be Resumed.	Area to be Resumed.	Remarks.
	a. r. p.						a. r. p.	
7	50 0 0	Gotha ...	Executors of the estate of William Smith, deceased.	Sarah Ninnes ...	Freehold ...	Variable ...	0 3 20	.....
7	50 0 0	De ...	.....	Sarah Ninnes and fenced road.	.....	100 links ...	.....	This is a re-marking 100 links wide of part of public reserved road within portion 7.
86	690 0 0	Shenstone ...	Ettie Lavinia Geary ...	James Murchie ...	Freehold ...	Variable ...	0 0 11	.....
86	690 0 0	Do ...	.....	Fenced road ...	.....	100 links...	.....	This is a re-marking 100 links wide of part of confirmed road R. 1,018-1,603 within portion 86.
23	40 0 0	Do ...	.....	James White and fenced road.	.....	100 „ ...	.....	This is a re-marking 100 links wide of part of public reserved road within portion 23.
8	100 0 0	Gotha ...	.....	do ...	.....	100 „ ...	.....	This is a re-marking 100 links wide of part of public reserved road within portion 8.

DESCRIPTION OF ROAD TO BE OPENED:—Road within portions 4, 45, and 24, parish of Wood, county of Wynyard, Holbrook Shire,—as shown on plan catalogued R. 13,969-1,603.

[Registration No. of Papers—Roads 1919-548-10.]

DESCRIPTION of the lands which it is proposed to resume, of parts of existing road to be declared Public Road, and of parts of Roads deemed to be unnecessary, which it is proposed to close.

LAND DISTRICT OF TUMBARUMBAH NORTH.

Portion No.	Area.	Parish Name.	Reputed Owner.	Occupier.	Character of Holding.	Width of Land to be Resumed.	Area to be Resumed.	Parts of Roads proposed to be closed, &c; also parts of existing road to be declared to be Public Road.
	a. r. p.						a. r. p.	
4	200 0 0	Wood ...	John Arthur Mott.	.....	Freehold ...	Variable...	0 0 5	The unnecessary part of the reserved road within portion 4, east of proposed road, is proposed to be closed and to be granted in compensation.
45	70 0 3	Do ...	William Cobden ...	.....	C.P. 08-17..	100 links & variable	2 0 0 (in two parts).	The unnecessary parts of reserved road within portion 45, east of proposed road, are proposed to be closed and added to that portion; the area thereof and of C.P. 1908-17 to be reduced to 69 acres 3 roods.
Part of 24	100 0 0	Do ...	do ...	.....	Freehold ...	100 links...	2 1 5 (in two parts).	The unnecessary parts of reserved road within portion 24 east of proposed road are to be closed, and to be granted in compensation.
Part of 24	100 0 0	Do ...	The Railway Commissioners.	.....	do ...	100 „ ...	0 2 0 (in two parts).	This proposed resumption embraces land acquired by Railway Commissioners for road diversion.
								The parts of existing road included in survey and necessary to preserve continuity of proposed road are to be declared to be Public Road and dedicated to the public accordingly.

DESCRIPTION OF ROAD TO BE OPENED:—Road along North Coast railway line within Australian Agricultural Company's grant of 464,640 acres, parish of Gloucester, county of Gloucester, Gloucester Shire,—as shown on plan catalogued R. 15,140-1,603.

[Registration No. of Papers—Roads 1922-867-2.]

DESCRIPTION of the land which it is proposed to resume.

LAND DISTRICT OF GLOUCESTER.

Portion No.	Area.	Parish Name.	Reputed Owner.	Occupier.	Character of Holding.	Width of Land to be Resumed.	Area to be Resumed.	Remarks.
	Acres.						a. r. p.	
Un-numbered ...	464,640	Gloucester	The Railway Commissioners.	.....	Freehold ...	100 links ...	0 1 21	These proposed resumptions embrace parts of lots 63 and 64 respectively, of a private subdivision of A.A. Co.'s grant of 464,640 acres, and the lands have been acquired by the Railway Commissioners for road purposes in connection with North Coast railway line.
Do ...	464,640	do ...	do ...	.....	do ...	100 „ ...	0 2 39	

NOTIFICATION OF PROPOSED OPENING AND CLOSING OF ROADS, &c.—*continued.*

Description of Road to be opened:—Road of access from portion 137 to the Valley Valley-Macksville Road, parish of Valley Valley, county of Raleigh, Nambucca Shire,—as shown on plan catalogued R. 14,956-1,603.

[Registration No. of Papers—Roads 1922-102-9.]

Description of the land which it is proposed to resume.

Land District of Bellingen.

Portion No.	Area.	Parish Name.	Reputed Owner.	Occupier.	Character of Holding.	Width of Land to be Resumed.	Area to be Resumed.
	a. r. p.						a. r. p.
41	398 0 0	Valley Valley	Richard Thomas Applely	Richard Thomas Applely	C.P. 06-174	100 links ...	3 2 0

Description of Road to be opened:—Road of access to Jounama State Forest No. 594, parish of Yarrangobilly, county of Buccleuch, Gadara Shire,—as shown on plan catalogued R. 15,075-1,603.

[Registration No. of Papers—Roads 1921-809-4.]

Description of the lands which it is proposed to resume, of part of existing road to be declared to be Public Road, and of part of road deemed to be unnecessary, which it is proposed to close.

Land District of Tumut.

Portion No.	Area.	Parish Name.	Reputed Owner.	Occupier.	Character of Holding.	Width of Land to be Resumed.	Area to be Resumed.	Part of Road proposed to be closed, &c.; also part of existing road to be declared to be Public Road.
	a. r. p.						a. r. p.	
24	50 0 0	Yarrangobilly.	H. Naughton ..	H. Naughton ..	Freehold ..	100 links ...	3 1 5	The unnecessary part of boundary road separating portion 24 from portions 23 and 25, east of proposed road, is proposed to be closed and to be granted in compensation. The part of existing road in continuity of proposed road is to be declared to be Public Road, and dedicated to the public accordingly.

Description of Road to be opened:—Access road to public wharf at Toronto, parish of Awaba, county of Northumberland, Lake Macquarie Shire,—as shown on plan catalogued R. 15,105-1,603.

[Registration No. of Papers—Roads 1921-695-4.]

Description of the lands which it is proposed to resume.

Land District of Newcastle.

Portion No.	Area.	Parish Name.	Reputed Owner.	Occupier.	Character of Holding.	Width of Land to be Resumed.	Area to be Resumed.
	a. r. p.						a. r. p.
2 (privately subdivided)	1,280 0 0	Awaba	Lake Macquarie Shire Council.	Road in use ...	Freehold ...	Variable ...	0 1 13
Do ...	1,280 0 0	do	The Railway Commissioners	do ...	do ...	45·4 links ...	0 0 16

Description of Road to be opened:—Deviation and widening of road through portions 19 and 22, parish of Drumston, county of Bourke, Bland Shire,—as shown on plan catalogued R. 15,108-1,603.

[Registration No. of Papers—Roads 1921-775-7.]

Description of the lands which it is proposed to resume, of existing road to be declared to be Public road. and of road and part of road deemed to be unnecessary, which it is proposed to close.

Land District of Wyalong.

Portion No.	Area.	Parish Name.	Reputed Owner.	Occupier.	Character of Holding.	Width of Land to be Resumed.	Area to be Resumed.	Road and part of Road proposed to be closed, &c.; also existing road to be declared to be Public Road.
	a. r. p.						a. r. p.	
19	3,276 0 0	Drumston..	Bank of New South Wales.	Herbert Oliver Davies..	C.P. 16-10..	150 links...	2 2 0	.....
22	720 0 0	Do ...	Ernest King ...	Ernest King	" 23-3...	Variable ...	0 2 0	The unnecessary boundary road separating portion 8 from portion 19 is proposed to be closed and added to portion 8, the area thereof and of C.P. 07-22 to be increased to 241 acres 3 roods. The unnecessary part of the boundary road separating part of portion 18 from part of portion 19, south of proposed road (R. 15,108-1,603), is proposed to be closed and added to portion 18, the area thereof and of C.P. 16-14 to be increased to 2,730 acres 2 roods. The existing boundary road 100 links wide separating portion 8 from portion 22 is to be declared to be Public Road, and dedicated to the public accordingly.

NOTIFICATION OF PROPOSED OPENING AND CLOSING OF ROADS, &c.—*continued.*

Description of Road to be opened:—Road through portions 31 and 34, parish of Buddigower, county of Bourke, Bland Shire,—as shown on plan catalogued R. 15,088-1,603.

[Registration No. of Papers—Roads 1922-464-6.]

Description of the lands which it is proposed to resume, and of road deemed to be unnecessary, which it is proposed to close.

Land District of Wyalong.

Portion No.	Area.	Parish Name.	Reputed Owner.	Occupier.	Character of Holding.	Width of Land to be Resumed.	Area to be Resumed.	Road proposed to be closed, &c.
	a. r. p.						a. r. p.	
31	550 0 0	Buddigower..	Mrs. Hay	— Lampe	Freehold	100 links ...	8 3 6	.....
34	3,558 0 0	Do ...	Bank of New South Wales.	H. W. Staniforth ...	C.P. 10-39	100 links & variable.	15 1 0	Unnecessary reserved road within portion 34 is to be closed and added to that portion; the area thereof and of C.P. 1910-39, to be increased to 3,573 acres 3 roods.

Description of Road to be opened:—Road within portions 23, 104, and 86, parish of Gnupa, county of Auckland, Imlay Shire,—as shown on plan catalogued R. 15,081-1,603.

[Registration No. of Papers—Roads 1921-519-8].

Description of the lands which it is proposed to resume and withdraw, and of roads and part of road deemed to be unnecessary, which it is proposed to close.

Land District of Eden.

Portion No.	Area.	Parish Name.	Reputed Owner.	Occupier.	Character of Holding.	Width of Land to be Resumed and Withdrawn.	Area to be Resumed and Withdrawn.	Roads and part of Road proposed to be closed, &c.
	a. r. p.						a. r. p.	
23	40 0 0	Gnupa	Robert Gordon ...	Robert Gordon	Freehold ...	100 links ...	2 0 11	.....
104	56 3 0	Do	do	do	C.P. 19-11..	Variable ...	0 0 12	The unnecessary part of boundary road separating portion 104, from portion 23, between proposed road and the prolongation of the southern side of reserved road within portion 104 and the unnecessary reserved road within portion 104 from the south-west corner north-easterly to the reserved road giving access to portion 87 are to closed and added to portion 104; the area thereof and of C.P. 19-11 to be increased to 58 acres 0 roods 20 perches.
86	80 0 0	Do	do ...	do ...	Freehold ...	100 links and variable.	1 3 3	The unnecessary boundary road separating portion 86 from portions 22 and 23, south of proposed road, and the unnecessary reserved road within portion 86, are to be closed and to be granted part thereof in compensation.
...	3 1 0 (about).	Do	do ...	do ...	Sp. L. 10-6	100 links ...	0 2 30	This area (covering site of a reserved road within portion 104, as indicated on plan R. 15,081-1,603) is to be withdrawn and added to C.P. 19-11. (See above.)

Description of Road to be opened:—Road of access to portion 123, from reserved road within portion 92, parish of Gladstone, county of Raleigh, Bellingen Shire,—as shown on plan catalogued R. 15,084-1,603.

[Registration No. of Papers—Roads 1922-155].

Description of the lands which it is proposed to resume.

Land District of Bellingen.

Portion No.	Area.	Parish Name.	Reputed Owner.	Occupier.	Character of Holding.	Width of Land to be Resumed.	Area to be Resumed.
	a. r. p.						a. r. p.
92	150 0 0	Gladstone	Herbert R. Price	Herbert R. Price	Freehold ...	50 links ...	0 2 4
95	60 0 0	Do	do	do	do ...	50 „ ...	0 2 8

[6697]

Sydney, 27th April, 1923.

APPLICATION FOR THE CLOSING AND PURCHASE OF ROADS AND PARTS OF ROADS.

NOTICE is hereby given that application has been made, under the Public Roads Act, 1902, for the closing and purchase of the roads and parts of roads described in the Schedule hereunder, and that it is intended to close such roads and parts of roads unless valid objections are found to exist.

Any person desiring to lodge objections should forward the same in writing, addressed to the Minister for Lands, within one month from date of this notice.

W. E. WEARNE, Minister for Lands.

Schedule.

Papers.	Applicant.	Area.	Description.
Roads. 1921-349-3. Rd. Pur. 1921 113.	Watson William	a. r. p. 3 2 0 (about).	Parish Dunoon, county Rous, Land District Lismore, Shire Terania. The part 100 links and variable in width of the boundary road of variable width separating portion 159 from portion 165 south of the part held under Special Lease 13-22.
1922-472-4. Rd. Pur. 1922-102.	Dowling R. L. Dowling T. F. C.	35 1 30	Parish Tubbul, county Bland, Land District Young, Shire Burrangong. Boundary road 150 links wide separating portion 139 from portion 140; the part of boundary road 200 links wide east of portion 139 (part) end of road and portion 140 south from the north-west corner of portion 150.

[6696] Sydney, 27th April, 1923.

NOTIFICATION UNDER THE PUBLIC ROADS ACT, 1902, OF RESUMPTION AND DEDICATION OF LAND FOR ROAD.

HIS Excellency the Governor, with the advice of the Executive Council, directs it to be notified that, in pursuance of the Public Roads Act, 1902, the land hereunder described which is required for the road hereunder specified (in respect of which road notice of proposal to open the same has duly been given) shall be and is hereby resumed for the road referred to, and that the said land shall be and is hereby dedicated as road.

W. E. WEARNE, Minister for Lands.

Description of Road opened:—Road from the Uki-Byangum road within portion 25, parish of Dunbible, county of Rous, Tweed Shire,—as shown on plan catalogued R. 14,503-1,603.

[Registraration No. of Papers—Roads 1920-796-15]

Description of lands now resumed for the road specified above, and dedicated as a Public Road.

A proposal to resume the lands referred to for the road in question was published in the Government Gazette of 25th August, 1922, folio 4745.

Land District of Murwillumbah.

Portion No.	Area.	Parish Name.	Reputed Owner.	Occupier.	Character of Holding.	Width of Land Resumed.	Area Resumed.
	a. r. p.						a. r. p.
25	99 3 24	Dunbible	H. O'Meara	H. O'Meara, and track in use...	Freehold	100 links ...	0 0 24

[6714] Sydney, 27th April, 1923.

CANCELLATION OF ROAD PERMITS.

IT is hereby notified that, in accordance with the provisions of the Section 202, Crown Lands Consolidation Act, 1913, the Roads Permits specified hereunder, are hereby cancelled consequent upon non-payment of rent thereon.

W. E. WEARNE, Minister for Lands.

Schedule.

Papers.	Holder.	Parish.	County.	Permit No.	Land District.
Roads.					
1911-642-129	L. Kneipp	Butterleaf	Clive	1920- 13	Glen Innes.
L.B.					
122-4464.	F. Shatte	Maryland	Buller	1915- 14	Tenterfield.
Roads.					
1909-339-332	W. Hobbs	Dubbo	Lincoln	1917- 14	Dubbo.
339-331	J. Hutchinson	Bulbodney	Flinders... ...	1913- 13	Nyngan.
491-276	E. Jobson	.....	.....	1922- 1	Goulburn.
491-249	E. S. Hall	Mullengullenga ...	Argyle	1914- 7	do
491-278	J. Fisher	Tarago	do	1922- 25	do
"	Do	Willeroo	do	1920- 26	do
491-246	A. J. Roberts	Graham	King	1901- 32	Boorowa.
491-251	J. Guthrie	Bemboka	Auckland ...	1919- 1	Bega.
491-250	A. Snow	.....	.....	1901- 16	Braidwood.
440-171	A. Cowan	Woodford	Clarence ...	1921- 38	Grafton.
440-172	D. R. Noble	Elland	do	1917- 22	do
440-173	C. H. Hodge	Kunghur	Rous	1915- 31	Murwillumbah.
440-170	A. Tulk	Lismore	do	1916- 13	Lismore.
440-174	E. Hogan	Findon	do	1915- 25	Casino.
999-228	J. Conlan	Oxley	Cooper	1921- 5	Narrandera.
999-233	E. A. Pfrunder	Boblegigbie	Bourke... ..	1911-100	do
999-227	J. Parkman	Whymoul	Wakool	1908- 3	Deniliquin.
Occ.					
1922-3,907	J. F. Ryan	Benarca	Cadell	1919- 3	do
Sales.					
1923-3,371	P. Innes	Henty	Urana	1914- 19	Urana.
Roads.					
1910-342-108	C. W Briggs	Yarrabandenni ..	Dudley	1920- 27	Kempsey.
1911-319-120	G. H. and J. H. Tickle	Tillegra	Durham ..	10	Dungog.
319-121	J. W. Nacourt	Wilmot	Gloucester ..	1914- 1	do
C.S.					
1922-20,258	W. Tull	Karuah	do ..	1915- 19	Gloucester.
Roads.					
1911-319-122	D. McKinnon	Dewitt	Hawes	1913- 8	do
"	E. Squires	Booloombayt ...	Gloucester ..	1914- 14	do
"	A. J. Yates	Verulam	do ...	1915- 10	do
Ms. Ls.					
1922-15,865	A. H. Honeysett	Broombee	Wellington ...	1919- 13	Mudgee.
Roads.					
1914-482- 93	A. Perrett	Curlewis	Pottinger ..	1910-138	Gunnedah.
482-103	A. W. Panton	Wondobah	do ...	1910- 28	do
1910-179-361	T. A. and G. R. Woodbridge ...	South Gundagai ...	Wynyard ...	1909- 11	Gundagai.
179-366	A. A. C. Day	.....	.....	1919- 10	Tumbarumba.
179-367	W. T. Sinclair	Widgiewa	Urana	1916- 3	Urana.
179-368	C. S. H. Schirmer	Galore	do	1917- 19	do
179-354	H. D. Day	Malebo	Clarendon ...	1914- 9	Wagga Wagga.
179-365	A. F. Cox	Weedallion	Bland	1915- 18	Young.
" "	Do	do	do	1916- 5	do
1909-491-280	D. Kelly	Monkellan	Murray	1907- 15	Queanbeyan

PROCLAMATION—CROWN LANDS ACTS.

IN pursuance of the provisions of the 280th section of the Crown Lands Consolidation Act, 1913, I, Sir Walter Edward Davidson, Knight Commander of the Most Distinguished Order of Saint Michael and Saint George, Governor of the State of New South Wales and its Dependencies, in the Commonwealth of Australia, with the advice of the Executive Council, do hereby declare that the following homestead farm shall cease to be voidable by reason of any breach or non-observance of the statutory provisions, and that such homestead farm shall become valid as far as regards the ground of objection so specified.

Signed and sealed at Sydney, this nineteenth day of April, 1923.

(L.S.) W. E. DAVIDSON,
Governor.

By His Excellency's Command,
W. E. WEARNE.

[6408] GOD SAVE THE KING!

District.	No. of H.F.	Name of Holder.	Date of Application.	Area.	County.	Parish.	Portion.	The Reason for Validation.
Taree	1922-4	Alfred Victor Lulham ...	1922. 9 Jan. ...	a. r. p. 397 2 0	Gloucester	Mimi ...	147	The application was not accompanied by a qualification certificate, or a copy thereof, as required by section 4 (6) Returned Soldiers Settlement Act.

PROCLAMATION—CROWN LANDS ACTS.

WITHDRAWAL FROM SCRUB LEASE No. 251 FOR SETTLEMENT UNDER CONDITION 18 OF THE LEASE.

WHEREAS under the provisions of the Crown Lands Acts of the State, Scrub Lease No. 251 was granted, subject to a special condition that the Governor may at any time, and from time to time, after the expiration of fourteen years from the commencement of the lease, withdraw any of the land for the purposes of settlement: And whereas that condition has been complied with, and it has been necessary to withdraw certain lands from lease for the purposes aforesaid: Now, therefore, I, Sir Walter Edward Davidson, Knight Commander of the Most Distinguished Order of Saint Michael and Saint George, Governor of the State of New South Wales and its Dependencies, in the Commonwealth of Australia, with the advice of the Executive Council, in accordance with the terms of said special condition, and in pursuance of the powers vested in me in that behalf, do hereby withdraw for purposes of settlement from the said Scrub Lease No. 251, held by Donald George Menzies of the Glen, Bobadah, an area of about 7,370 acres, described in the Schedule hereto.

Schedule.

CENTRAL DIVISION.

Land District of Nyngan, and Bogan Shire.

County of Flinders, parishes of Cameron and Mogille, containing an area of about 7,370 acres, the Crown lands within the boundaries of the whole of the lease. Plans Ms. 384 Do., and F. 396 and 398-1,950.
Ms. 1923-598.

Signed and sealed at Sydney, this nineteenth day of April, 1923.

W. E. DAVIDSON,
Governor.

By His Excellency's Command,
W. E. WEARNE.

[6320] GOD SAVE THE KING!

PROCLAMATION.

DECLARATION OF CROWN LANDS.

IN pursuance of the provisions of the Crown Lands Acts, I, Sir Walter Edward Davidson, Knight Commander of the Most Distinguished Order of St. Michael and St. George, Governor of the State of New South Wales and its Dependencies, in the Commonwealth of Australia, with the advice of the Executive Council, do hereby proclaim the following surrendered areas of lands to be Crown Lands for the purposes of the Crown Lands Acts:—

EASTERN DIVISION.

Land District of Tumut; Shire Gadara.

County.	Parish.	Portion.	Area.	Cat. No. of Plan.
			a. r. p.	
Buccleuch	Nimbo	15	50 0 0	B. 1,707-1,713.
Do	do	16	150 0 0	B. 1,708 „

Note.—Set apart this day for additional holdings, at 12s. 4d. per acre.

[Ms. 1922-11,431]

Signed and sealed at Sydney, this nineteenth day of April, 1923.

W. E. DAVIDSON,
Governor.

By His Excellency's Command,
W. E. WEARNE.

[6458] GOD SAVE THE KING!

[6724] Sydney, 27th April, 1923.

SPECIAL AREAS.

IN pursuance of the provisions of the 59th section of the Crown Lands Consolidation Act, 1913, the measured portions hereunder mentioned are hereby set apart as Special Areas.

Special Conditions.

1. The Special Areas shall be open to original conditional purchase on and after 28th May, 1923.

2. The price, deposit, annual instalment of the purchase money and interest, and survey fee payable in connection with any application, shall be as per Schedule hereunder.

3. An original conditional purchase shall accord with the land as measured and no subdivision of the portion shall be made.

4. The original conditional purchase shall be subject to the condition of residence prescribed by the Crown Lands Consolidation Act, 1913, for original conditional purchases of ordinary Crown lands.

5. No conditional purchase under section 58 of the Crown Lands Consolidation Act, 1913, shall be made within the aforesaid special areas.

6. The general provisions and conditions of the Crown Lands Consolidation Act, 1913, in respect of original conditional purchases shall, except in so far as the same are inconsistent with the special provisions and conditions hereinbefore contained, apply to an original conditional purchase within such special areas.

W. E. WEARNE, Minister for Lands.

Note.—All information may be obtained from, and all forms of application will be filled in by, the Crown Lands Agent free of cost, if so desired by the applicant.

SPECIAL AREA No. 56,129.
CENTRAL DIVISION.
Land District of Corowa, and Hume Shire.

Within the suburban boundaries of the town of Howlong and Howlong population area.

Portion number.	County.	Parish.	Area.	Area which may be selected. Maximum.	Area which may be selected. Minimum.	Price per Acre.	Deposit per Acre.	Instalment per Acre.	Value of Improvements.	Nearest Town and distance therefrom.	Character of Land.	Water Supply.
			a. r. p.	a. r. p.	a. r. p.	£	s. d.	s. d.				
327	Hume ..	Howlong ..	9 3 34	9 3 34	9 3 34	10	10 0	10 0	Boundary fencing. Crown property, not valued.	Within the suburban boundaries of the town of Howlong.	Level country; sandy soil; open gum, yellow box, and white box; suitable for agriculture. Rainfall, about 22 inches. Plan H. 3,788-1,668. Ms. 1923-2,570.	Nil.

Note.—Includes part (9 acres 3 roods 34 perches) of S. H. Area 1,253, notified 18th February, 1921, and the whole of reserve under section 206, notified 24th November, 1922, which are hereby revoked. Within Howlong population area which is not affected by this notification.

SPECIAL AREA No. 56,130.
EASTERN DIVISION.
Land District of Cootamundry, and Jindalee Shire.

340	Bland ..	Yeo Yeo ..	19 3 30	30 1 20	19 3 30	4	4 0	4 0	Boundary fencing £1 14s. 3d., half value, adjoining holder.	Stockinbingal, about 1 mile north-westerly.	Level country, of granite formation, with clayey subsoil; good agricultural land; open to thick forest of white and black box and gum. Rainfall, about 18½ inches. Plans B. 4,783 and 4,785-1,946. Ms. 1923-2,307.	Nil. Tank sites exists.
342	Do ..	do ..	30 1 20	30 1 20	19 3 30	4	4 0	4 0	Boundary fencing £4 18s. 5d., half value, adjoining holder.	do ..		do

Note.—The included part of classification reserve, notified 9th December, 1921, is hereby revoked.

[6722] Sydney, 27th April, 1923.

REVOCATION FROM RESERVES—SALE, LEASE, &c.—CONSEQUENT ON CONVERSION OF SPECIAL LEASES.

IT is hereby notified that the reserves from sale, lease, &c., particularised in the Schedule hereto, have been revoked, consequent on the conversion into conditional purchase or other tenures under the provisions of section 190 of the Crown Lands Consolidation Act, 1913, of special leases, covering the Crown lands within the said reserves, and that such revocation take effect from the date of approval by the Minister for Lands of the granting of the conversion applications as specified in the said Schedule.

W. E. WEARNE, Minister for Lands.

Land District.	Division.	Reserve No.	Purpose.	Date of Notification.	County.	Parish.	Shire, &c.	Area.	Part revoked.	Date from which revocation takes effect.
								a. r. p.		
Warren ..	Central ..	658	From sale for water supply.	1 Dec., 1876	Ewenmar ..	Umangla ..	Marthaguy Shire and Warren Municipality.	168 2 0 (about).	The whole. Plan E. 2,344-1,890. Sales 1923-2,407.	3 Aug., 1922
Taree ..	Eastern ..	8,888	From sale for camping.	18 April, 1889	Gloucester	Bootoowaa	Manning Shire.	8 0 0 (about).	The whole; part previously revoked. Plan G. 5,195-1,497. Sales 1923-3,698.	6 Mar., ,,
Do ..	do ..	46,841	From sale for public recreation.	2 Aug., 1911	do ..	do ..	do ..	8 0 0	The whole. Plan G. 5,195-1,497. Sales 1923-3,698.	6 ,, ,,
Armidale ..	do ..	24,535	From sale for water supply.	22 Aug., 1896	Sandon ..	Armidale ..	Dumaresq Shire.	4 2 37	Within portion 281. Plan S. 3,631-1,660. Sales 1923-4,131.	15 Feb., 1923
Moruya ..	do ..	135	do ..	26 May, 1884	St. Vincent	Bateman ..	Eurobodalla Shire.	3 2 3	Part within portion 236. Plan V. 3,250-2,013. Sales 1923-4,607.	15 ,, ,,
Maitland ..	do ..	8,978	From sale for coal-mining purposes.	1 ,, 1889	Northumberland.	Cessnock ..	Cessnock Shire.	1 3 21	Within portion 191. Plan N. 6,032-2,111. Sales 1923-5,135.	29 July, 1922
Young ..	do ..	1	From sale for railway purposes.	31 July, 1885	Monteagle ..	Woodonga	Burrangong Shire.	11 1 20	Part within portion 156. Plan M. 6,306-1,780. C.S. 1922-24,713.	31 Jan., 1923

[6721] Sydney, 27th April, 1923.

REVOCATION OF RESERVES FROM SALE, LEASE, &c.

IT is hereby notified, for public information, that, under the provisions of section 30 of the Crown Lands Consolidation Act, 1913, the reserves from sale, lease, &c., hereunder described, are hereby revoked, but such revocation shall not take effect until after the expiration of sixty days from the above date.

W. E. WEARNE, Minister for Lands.

Land District.	Division.	Reserve No.	Purpose.	Date of Notification.	County.	Parish.	Shire, &c.	Area.	Part revoked.	Papers No.
								a. r. p.		
Queanbeyan	Eastern	52,597	From sale generally	18 Jan., 1918	Cowley	Brindibella and Venterman.	Yarrowlumla Shire.	4,350 0 0	The whole. Plan Ms. 2,000 Gbn. R.	Ms. 1923-18.
Cooma	do	52,704	do	15 Mar., ,,	Wallace	Gabramatta	Dalgety Shire.	1,030 0 0	The whole. Plan W. 5,309-1,604.	do
Walcha	do	48,955	From sale for travelling stock and camping.	25 June, 1913	Vernon	Yarrowitch	Apsley Shire	4 0 0	Part within portion 157. Plan V. 2,892-1,719.	Ms. 1923-1,291.
Muswellbrook.	do	....	Reserve from sale and lease under section 206.	28 July, 1922	Hunter	Baerami	Muswellbrook Shire.	239 3 35	The whole	Clo. Sett. 1923-1,301.
Armidale	Eastern	....	From sale or lease under section 206.	24 Nov., 1922	Clarke	Tiara	Dumaresq Shire.	4,115 0 0	The whole; within portion 2. Plan C. 2,775-1867 Roll.	Ms. 1923-1,547.

NOTE.—This land will become available for Homestead Farm on 27th June, 1923, on the terms and conditions as originally notified in Gazette of 8th August, 1919, relating to H.F. Area 966 (block D), except that the area is now 4,115 acres, capital value £2,057 10s., annual rent £51 8s. 9d., survey fee £32.

Land District.	Division.	Reserve No.	Purpose.	Date of Notification.	County.	Parish.	Shire, &c.	Area.	Part revoked.	Papers No.
Bathurst	Eastern	127	For water supply	2 Oct., 1885	Roxburgh (Town of Su	Castleton nny Corner).	Turon Shire	0 2 0 (about).	The part south-west and north-west of section 33. Plan S. 43-2,338.	Ms. 1923-2,770.
Hay	Central	....	From sale and lease generally (section 206).	.....	Waradgery (Partly with	Hay South in town of H	Municipality of Hay. ay South).	6 3 16	The whole; portion Sp. L. Plan Sp. L. 35 Hay.	Ms. 1923-2,771.
Young	do	2,944	From sale for travelling stock.	7 April, 1884	Bland	Moonbucca	Narraburra Shire.	11 0 0	Part within portion 81. *Plan B. 4,795-1,946.	Ms. 1923-2,961.
Narrabri	do	....	From sale and lease (section 206).	19 Nov., 1913	White	Cooma	Municipality of West Narrabri.	5 0 19	Part within sections 18, 20, 23, 24. Plans N. 12, 13, 15, 16-2,297.	Sales 1923-3,216.
Do	do	....	do	29 April, 1914	do	do	do	0 3 21	Part within section 18. Plan N. 12-2,297.	do
Narrandera.	do	....	do	4 Aug., 1912	Cooper (Suburbs of	Narrandera Narrandera)	Narrandera Municipality.	4 2 31	The whole; portions 125, 126, 128, and 129. Plans C. 2,258, 2,259, 2,260, and 2,261-1,804.	Ms. Ls. 1923-4,115.
Narrabri	do	39,933	From sale for travelling stock.	1 Nov., 1905	Nandewar.	Narrabri	Namoi	10 0 0 (about).	Part within approved Sp. L. 1922-5.	Ms. Ls. 1923-4,879.
Do	do	656 (North extn).	do	8 May, 1882	do	do	do	220 0 0 (about).	do	do
Do	do	32,248	From lease generally for travelling stock.	2 Mar., 1901	do	do	do	225 0 0 (about).	do	do
Do	do	2,429	From lease for camping and other public purposes.	25 Sept., 1886	do	do	do	170 0 0 (about).	do	do
Do	do	3,525	From sale for water supply.	11 May, 1887	do	do	do	170 0 0 (about).	do	do
Do	do	40,566	From lease generally.	16 ,, 1906	do	do	do	10 0 0 (about).	do	do
Cowra	Eastern	53,263	From sale for travelling stock and camping.	11 Apr., 1919	Forbes	Broula	Waugoola	4 0 0	The whole	Ms. Ls. 1923-4,955.
Do	do	53,265	do	11 ,, ,,	do	do	do	3 0 0	do	
Do	do	28,621	From sale for travelling stock.	21 Dec., 1898	Bathurst	Tenandra	do	60 0 0	Part within approved Sp. L. 22-1.	Ms. Ls. 1923-4,957.
Armidale	do	11,093	Travelling stock and camping.	29 Mar., 1890	Hardinge	Everett	Guyra	5 0 25	Part within portion 131. Plan H. 5,045-1,762.	Sales 1923-9,456.

[6726] Sydney, 27th April, 1923.

REVOCATION OF CROWN-LEASE AREAS, &c.

IT is hereby notified that, in pursuance of the provisions of the Crown Lands Consolidation Act, 1913, the Crown-lease Areas &c., particularised hereunder, are hereby revoked.

W. E. WEARNE, Minister for Lands.

Land District.	Division.	Class of Holding for which the land was set apart.	Date of Notification.	County.	Parish.	Shire, &c.	Area.	Part revoked.	Papers No.
							a. r. p.		
Cooma	Eastern	Crown-lease Area No. 3,468	19 Dec., 1919	Beresford	Good Good	Monaro Shire.	5 0 0	Part within portion 59. Plan B. 4,347-1,765.	Ms. 1923-761.
Gosford	Eastern	Homestead Farm Area No. 8.	17 April, 1912	Northumberland.	Gosford	Erina Shire.	83 1 0	Part within portion 69 Plan N. 3,450-2,111.	Ms. 1923-1,625.
NOTE.—This is in lieu of part of notification of 29th March, 1923, revoking portion 69 from Homestead Selection Area No. 256.									
Gosford	Eastern	C.P., at 13s. 4d. per acre, or C.L.	9 Sept., 1905	Northumberland.	Gosford	Erina Shire.	10 1 29	Part within portion 282. Plan N. 5,189-2,111.	do
Walgett	Central	Additional Holdings, at £1 6s. 8d. per acre.	8 Dec., 1922	Leichhardt	Colmia and Warragan.	Walgett Shire.	790 0 0	The whole	Sales 1923-9,786.
Do	do	do	do	do	Warragan	do	550 0 0	The whole	do

[6723] Sydney, 27th April, 1923.

REVOCATION OF NOTIFICATION OF TRACTS OR AREAS PREVIOUSLY NOTIFIED AS NOT AVAILABLE FOR SETTLEMENT UNTIL FURTHER NOTIFICATION.

IT is hereby notified, for public information, that, under the provisions of the Crown Lands Consolidation Act, 1913, the notification that the tracts or areas hereunder described are not available for settlement is hereby revoked.

W. E. WEARNE, Minister for Lands.

Land District.	Division.	Date of Notification.	County.	Parish.	Shire.	Area.	Part revoked.	Papers No.
						a. r. p.		
Tenterfield	Eastern	9 Dec., 1921	Buller	Acacia	Tenterfield	120 0 0	The whole. Plan B. 2,719-1,741	Ms. Ls. 1923-2,974.

[6732] Sydney, 27th April, 1923.

NOTIFICATION SETTING APART CROWN LANDS FOR ORIGINAL HOMESTEAD FARMS.

IT is hereby notified for public information that, in pursuance of the provisions of the Crown Lands Consolidation Act, 1913, or of that Act and section 3 of the Returned Soldiers Settlement Act, 1916, as and where applicable, the Crown Lands comprised within the areas hereunder mentioned are hereby set apart for Original Homestead Farms, to be available for general application, or to be disposed of to returned soldiers exclusively, as hereinafter respectively specified, and shall be disposed of under the prevailing conditions of the law.

The areas will be available on and after 28th MAY, 1923, before which applications should not be lodged.

An application shall be in Form 9, where the land is available for general application, and in form 3, where the land is to be disposed of to returned soldiers exclusively, and (unless it be lodged with the Crown Land Agent during the first week that the land becomes available shall be accompanied by one half-year's rent in advance, and by an instalment of one-tenth of the survey fee; but upon confirmation of an application such rent and survey fee must be paid. The survey fee shall (unless the holder desires to pay the fee sooner) be paid in ten equal yearly instalments, with interest at the rate of 4 per centum per annum on the amount unpaid.

All applications should be lodged with the local Crown Land Agent by the applicant in person, or by his agent in person duly authorised in writing, and all applications in posted letters received by the Land Agent at any time on the 28th May, 1923, or at any time between the 28th May, 1923, and the 2nd June, 1923, inclusive, shall, where conflicting, together be deemed to be and to have been lodged with such Land Agent simultaneously on the 28th May, 1923.

An application for land set apart for returned soldiers exclusively must be accompanied by a qualification certificate on Form 2.

The Homestead Farms will be subject to the general provisions of the Crown Lands Acts and the Regulations thereunder, and to the following special conditions :—

(*a*) The holder of any Homestead Farm shall take such measures as the Minister for Lands may deem reasonable or sufficient to free and keep the land free from rabbits and other noxious animals, and to eradicate and keep the land clear of all prickly-pear, noxious scrubs, undergrowths, and weeds.

(*b*) The holder shall preserve ample green timber for shelter and shade purposes.

(*c*) The boundaries of each farm are to be fenced with a six-wire fence within five years of date of confirmation of application: Provided, however, that any other suitable fence may be erected on such boundaries with the approval of the Local Land Board.

(*d*) The holder shall carefully preserve all timber within strips of land at least 1 chain wide along each bank of all defined watercourses, and all timber within a strip of land at least 1 chain wide along the courses of all creeks and gullies, and across the lowest part of flats, where such gullies discharge water, and there are no defined watercourses.

The principal conditions which attach to a Homestead Farm are residence for a term of five years and payment of rent.

The Homestead Farms are not transferable until the condition of residence attaching thereto has been performed.

After the expiration of five years from the confirmation of application a grant of the farm will issue, provided all required conditions have then been complied with.

Where any land contains improvements which are or are not the property of the Crown the holder shall pay the capital value of such improvements in accordance with the provisions of Part VIII of the Crown Lands Consolidation Act, 1913.

W. E. WEARNE, Minister for Lands.

NOTE.—*All information may be obtained from, and all forms of application will be filled in by, the Crown Lands Agent free of cost, if so desired by the applicant.*

HOMESTEAD FARM AREA No. 1,478—TO BE DISPOSED OF TO RETURNED SOLDIERS EXCLUSIVELY.

EASTERN DIVISION.

LAND DISTRICT OF BELLINGEN, AND DORRIGO SHIRE.

Partly within Bostobrick Resumed Area No. 563A.

County.	Parish.	Portion comprised in Homestead Farm.	Area of Homestead Farm.	Capital Value for first period of 25 years.	Annual Rent for first period of 25 years.	Survey Fee.	Nature and Estimated Value of Improvements.	Nearest Town and distance therefrom.	Character of Land, Soil, Timber, &c., & Water Supply.
			Acres.	£ s. d.	£ s. d.	£ s. d.			
Fitzroy ..	Bostobrick	B	About 321	401 5 0	10 0 8	12 0 0	Nil.	Dorrigo, 13 to 24 miles.	Undulating to steep mountainous country; soil light brown to dark brown, with clayey subsoil; mostly thick forest country; timbered with gum, box, blackbutt, oak, stringybark, and softwoods. Abundant rainfall and ample supply of water in creeks. The blocks are suitable for dairying. Plans F. 2,790, 2,800, 2,802, 2,806, 2,794, and 2,798-1,810. Ms. 1923-3,289.
Do ..	do ..	C	413	413 0 0	10 6 6	12 0 0	Nil.	do ..	

NOTE.—The included part (about 734 acres) of reserve for classification, notified 15th April, 1905, is hereby revoked. Areas, capital values, annual rentals, and survey fees are subject to adjustment after survey.

HOMESTEAD FARM AREA No. 1,479—AVAILABLE FOR GENERAL APPLICATION.

EASTERN DIVISION.

LAND DISTRICT OF BELLINGEN, AND DORRIGO SHIRE.

Partly within Bostobrick resumed area No. 563A

County.	Parish.	Portion comprised in Homestead Farm.	Area of Homestead Farm.	Capital Value for first period of 25 years.	Annual Rent for first period of 25 years.	Survey Fee.	Nature and Estimated Value of Improvements.	Nearest Town and distance therefrom.	Character of Land, Soil, Timber, &c., Water Supply.
			Acres.	£ s. d.	£ s. d.	£ s. d.			
Fitzroy ..	Bostobrick	E	1,270 (about).	1,428 15 0	35 14 5	20 0 0	Nil.	Dorrigo, 13 to 24 miles eastward.	Undulating to steep, mountainous country; soil light brown to dark brown, with clayey subsoil; mostly thick forest country; timbered with gum, box, blackbutt, oak, stringybark, and soft woods. Abundant rainfall and ample supply of water in creeks. Block E is suitable only for grazing. Plans F. 2,794, 2,798, 2,804, 2,810. Ms. 1923-3,289.

NOTE.—The included parts (about 610 acres and 660 acres, respectively) of reserves for classification, notified 15th April, 1905, and 25th February, 1921, are hereby revoked. Area, capital value, annual rental, and survey fees are subject to adjustment after survey.

[6725] Sydney, 27th April, 1923.

WITHDRAWAL OF TRAVELLING STOCK AND CAMPING RESERVES FROM THE CONTROL OF PASTURES PROTECTION BOARDS.

IT is hereby notified that, in pursuance of the provisions of the Pastures Protection Act, 1912, as amended by Act No. 49, 1918, and Act No 25, 1920, the parts of travelling stock and camping reserves particularised in the Schedule hereto shall be and the same are hereby withdrawn from the control of the Pastures Protection Boards specified in such Schedule.

W. E. WEARNE, Minister for Lands.

SCHEDULE.

Reserve.	Pastures Protection Board.	County.	Parish.	Land District.	Part of reserve withdrawn from control of Pastures Protection Board.	Papers.
Camping reserve No. 676.	Eden ...	Auckland ...	Brogo ...	Bega ...	That part within reserved road one chain wide traversing C. R. No. 676, in a north easterly direction, from a point on the road from Moruya near north-west corner of portion 5, to the northern boundry of the reserve.	Rds. 1922-601-4.
Travelling stock reserve No. 39,933.	Narrabri ...	Nandewar...	Narrabri ...	Narrabri ...	Part within approved Sp. L. 1922-5.	Ms. Ls. 1923-4,879
Travelling stock reserve No. 32,248.	do ...	do ...	do ...	do ...	do do ...	do
Camping reserve No. 2,429.	do ...	do ...	do ...	do ...	do do ...	do
Travelling stock and camping reserve No. 53,263.	Young ...	Forbes ...	Broula ...	Cowra ...	The whole	Ms. 1923-4,955
Travelling stock and camping reserve No. 53,265.	do ...	do ...	do ...	do ...	do	do
Travelling stock reserve No. 28,621.	Carcoar ...	Bathurst ...	Tenandra ...	Cowra ...	Part within approved Sp. L. 1922-1....	Ms. Ls. 1923-4,957
Travelling stock and camping reserve No. 11,093.	Armidale ...	Hardinge ...	Everett ...	Armidale ...	Part within portion 131. Plan H. 5,045-1,762.	Sales 1923-9456

[6731] Sydney, 27th April, 1923.

CROWN LANDS NOT AVAILABLE FOR SETTLEMENT UNTIL FURTHER NOTIFICATION.

IN pursuance of the provisions of section 84 of the Crown Lands Consolidation Act, 1913, it is hereby notified that the Crown Lands comprised within the tracts or areas hereunder described shall not be available for the purpose of any application until a further notification has been published in the Gazette.

W. E. WEARNE, Minister for Lands.

CENTRAL DIVISION.

LAND DISTRICT OF NYNGAN, AND BOGAN SHIRE.

County of Flinders, parishes of Cameron and Mogille, containing an area of about 7,370 acres. The Crown Lands within the boundaries of the whole of scrub lease 251 withdrawn this day for settlement. Plans Ms. 384 Do, and F. 396 and 398-1,950.
[Ms. 1923-598]

LAND DISTRICT OF WALGETT, AND WALGETT SHIRE.

Within Coombogolong occupation license No. 528.

County of Leichhardt, parish of Warragan, containing an area of about 550 acres. The Crown Lands within an area set apart for additional holdings at £1 6s. 8d. per acre, notified 8th December, 1922, revoked this day.
[Sales 1923-9,786]

LAND DISTRICT OF WALGETT, AND WALGETT SHIRE.

County of Leichhardt, parishes of Colmia and Warragan, containing an area of about 790 acres. The Crown Lands within an area set apart for additional holdings at £1 6s. 8d. per acre, notified 8th December, 1922, revoked this day.
[Sales 1923-9,786]

EASTERN DIVISION.

LAND DISTRICT AND MUNICIPALITY OF MOLONG, AND AMAROO SHIRE.

County of Ashburnham, parish of Bell, containing an area of about 500 acres. The Crown Lands within the boundaries of F.R. 38,763, notified 14th January, 1905, revoked this day.
[Ms. 1923-4,061]

[6730] Sydney, 27th April, 1923.

NOTIFICATION SETTING APART CROWN LANDS FOR ADDITIONAL CONDITIONAL PURCHASES, CONDITIONAL LEASES, ADDITIONAL CONDITIONAL PURCHASE LEASES, ADDITIONAL HOMESTEAD SELECTIONS, ADDITIONAL HOMESTEAD FARMS, ADDITIONAL SETTLEMENT LEASES, OR ADDITIONAL CROWN-LEASES.

IT is hereby notified that, in pursuance of the provisions of section 85 of the Crown Lands Consolidation Act, 1913, the Crown Lands comprised within the areas hereunder described are hereby set apart for additional conditional purchases or conditional leases (not being conditional leases taken up in virtue of and at the same time as original conditional purchases within the same area), additional conditional purchase leases, additional homestead selections, additional homestead farms, additional settlement leases, or additional Crown-leases, and shall become and be available therefor on and after the 28th May, 1923. It is further notified that the price of the land for additional conditional purchase, or the capital value upon which provisional rental (where required) shall be lodged, shall be as hereinafter respectively specified, except that the provisional rental to be lodged with an application for a conditional lease or an additional settlement lease, shall be 2d. per acre. Any additional holding acquired shall be subject to the same conditions (if any, and where applicable) which attach to the particular original holding in virtue of which the additional holding was applied for.

NOTE.—All information may be obtained from, and all forms of application will be filled in by, the Crown Lands Agent free of cost, if so desired by the applicant.

W. E. WEARNE, Minister for Lands.

EASTERN DIVISION.

LAND DISTRICT OF TUMUT, AND GADARA SHIRE.

Price and capital value, 13s. 4d. per acre.

County of Buccleuch, parish of Nimbo, containing an area of 200 acres. The Crown Lands within the boundaries of portions 15 and 16. Plans B. 1,708, 1,707-1,713.
[Ms. 1922-11,431]

Land District of Bathurst and Turon Shire.

Price and capital value, 10s. per acre.

County of Roxburgh, parish of Duramana, containing an area of about 72 acres. The Crown Lands bounded by the road from Peel to the Bathurst-Tambaroora road; by portions 98, 99, and 159; and by portion 12, parish of Peel.

Note.—Includes part (about 72 acres) of reserve 5,914 from sale, and reserve 5,915 from lease for camping and water, notified 14th April, 1888, hereby revoked.
[Ms. 1923-2,680]

Land District of Bellingen, and Dorrigo Shire.

Price and capital value, £1 per acre.

The area hereunder described shall also be subject to the following special conditions:—The holder shall carefully preserve all timber within strips of land at least 1 chain wide along each bank of all defined watercourses, and all timber within a strip of land at least 1 chain wide along the courses of all creeks and gullies and across the lowest part of flats, where such gullies discharge water, and there are no defined watercourses.

County of Fitzroy, parish of Meldrum Downs, containing an area of about 410 acres. The Crown Lands within the boundaries of measured portion 101, exclusive of the included part of reserve 37,962 for Recreation, notified 9th July, 1904. Plan F. 2,826-1,810.

Note.—The included part (about 410 acres) of reserve for classification, notified 4th August, 1922, is hereby revoked.
[Ms. 1923-3,289]

Price and capital value, £1 5s. per acre.

Within Bostobrick occupation license No. 563a.

County of Fitzroy, parish of Bostobrick, containing an area of about 805 acres. The Crown Lands within the following boundaries:—So much of the Crown Land within portions 47 and 49 as lies to the north of a line from the south-west corner of portion 48 bearing west to the road along the Nymboida River. Plans F. 2,790 and 2,794-1,810.

The Crown Land within portion 50 and so much of portion 52 as lies east of the ridge connecting the south-west corner of portion 50 with the north-west corner of portion 21. Plans F. 2,796 and 2,800-1,810.

Note.—The included part (about 456 acres) of reserve for classification, notified 15th April, 1905, and the included part (353½ acres) of reserve for classification, notified 25th February, 1921, are hereby revoked.

Price and capital value, £1 10s. per acre.

Containing an area of about 60 acres. So much of the Crown Land within portion 55 as lies south of a line bearing west from a point on the eastern boundary of that portion, distant 7 chains from its south-eastern corner. Plan F. 2,806-1,810.

Note.—The included part (about 60 acres) of reserve for classification, notified 15th April, 1905, is hereby revoked.

Price and capital value, 18s. 4d. per acre.

Containing an area of about 86¼ acres. The Crown Land within measured portion 58, exclusive of a reserved road 1 chain wide over the sulky track near and parallel to the northern boundary. Plan F. 2,812-1,810.

Note.—The area (90½ acres) set apart for A.C.P.L., at £1 10s. per acre, notified 24th February, 1915, is hereby revoked.
[Ms. 1923-3,289]

[6728] Sydney, 27th April, 1923.

WITHDRAWAL FROM PREFERENTIAL OCCUPATION LICENSE FOR PUBLIC SCHOOL.

It is hereby notified, for public information, that, in pursuance of the provisions of the 233rd section of the Crown Lands Consolidation Act, 1913, the land hereunder described is hereby withdrawn from preferential occupation license No. 387a, held by James Swanton Vickery, for public school.

W. E. WEARNE, Minister for Lands.

EASTERN DIVISION.

Land District of Walcha, and Apsley Shire.

County of Vernon, parish of Yarrowitch, containing an area of 4 acres. The Crown Lands within the boundaries of portion 157. Plan V. 2,892-1,719.
[Ms. 1923-1,291]

[6727] Sydney, 27th April, 1923.

ALTERATION OF LAND DISTRICT BOUNDARIES.

It is hereby notified that, in pursuance of the provisions of section 8 of the Crown Lands Consolidation Act, 1913, the lands described hereunder within the Land Districts of Barmedman East and Young, Land Board Districts of Forbes and Wagga Wagga, shall be and are hereby declared to be within the Land District of Young, Land Board District of Wagga Wagga, parish of Bland, county of Moonbucca, portion 81 of 11 acres,—as shown on plan B. 4,795-1,946.
[Ms. 1923-2,961]

W. E. WEARNE, Minister for Lands.

[6729] Sydney, 27th April, 1923.

RESERVES FROM SALE AND LEASE GENERALLY.

It is hereby notified that, in pursuance of the provisions of the 28th and 29th sections of the Crown Lands Consolidation Act, 1913, the Crown Lands hereunder described shall be reserved from sale for the public purposes hereinafter respectively specified, and reserved and exempted from lease generally, and they are reserved and exempted accordingly.

W. E. WEARNE, Minister for Lands.

CENTRAL DIVISION.

For Travelling Stock and Camping.

Land District of Hay, and Municipality of Hay.

No. 56,131 from sale (56,132 from lease generally). County of Waradgery, parish of Hay South, containing an area of 6 acres 3 roods 16 perches. The Crown Lands within portion Sp. L.—shown on plan Sp. L. 35, Hay (partly within town of Hay South).

Note.—The covering reserve from sale and lease (section 206), is revoked this day.
[Ms. 1923-2,771]

EASTERN DIVISION.

For Quarantine.

Land District of Casino, and Casino Municipality.

No. 56,133 from sale (56,134 from lease generally). County of Richmond, parish of South Casino, containing an area of about 1¼ acres. The Crown Lands within the following boundaries:—Commencing on the southern side of Division-street at the north-west corner of pontion 286; and bounded thence by that side of that street westerly 2 chains 50 links; thence by lines southerly about 5 chains and easterly about 2 chains 50 links to the west boundary of portion 286 aforesaid; and thence by part of that boundary northerly, to the point of commencement.
[Ms. 1923-3,072]

For Travelling Stock and Camping.

Land District of Grafton, and Nymboida Shire.

No. 56,135 from sale (56,136 from lease generally). County of Fitzroy, parish of Martin, containing an area of about 7 acres. The Crown Lands at the junction of Endless and O.B.X. Creeks and between travelling stock reserve 46,709 and O.B.X. Creek.
[Ms. Ls. 1923-2,902]

CENTRAL DIVISION.

For Public Recreation.

Land District of Young, and Narraburra Shire.

No 56,137 from sale (56,138 from lease generally). County of Bland, parish of Moonbucca, containing an area of 11 acres. The Crown Lands within portion 81. Plan B. 4,795-1,946.
[Ms. 1923-2,961]

[6610] Forestry Commission,
Sydney, 27th April, 1923.

RESERVES FROM SALE FOR TIMBER.

IT is hereby notified that His Excellency the Governor, with the advice of the Executive Council, on the recommendation of the Minister and with the concurrence of the Secretary for Lands, has been pleased to approve, in pursuance of the provisions of section 22 of the Forestry Act, 1916, of the temporary reservation from sale, as timber reserves, of the Crown lands hereinafter described, and they are hereby reserved accordingly.

W. E. WEARNE,
Minister for Forests.

Reserve From Sale for Timber.

EASTERN DIVISION.

Land District of Taree, and Manning Shire.

No. 55,330. County of Macquarie, parish of Rowley, containing an area of 3,500 acres. The Crown lands within the following boundaries: Commencing at the north-eastern corner of portion 61, parish of Rowley; and bounded thence by part of the eastern boundary of that portion, southerly for about 38 chains to a point on the summit of a spur; thence by the summit of that spur generally easterly and northerly passing trees marked broad-arrow over 2D, broad-arrow over 3F, broad-arrow over 13; thence by the summit of a spur forming a boundary of Dingo State Forest No. 779 (No. 1 Extension), dedicated 20th April, 1923, passing trees marked broad-arrow over 5, and broad-arrow over 4, and by a line easterly to the left bank of Kirriki Creek; by that bank of that creek downwards to the north-western corner of portion 68; by the northern, eastern, and southern boundaries of that portion, and southern boundaries of portions 67 and 66, and part of the southern boundary of portion 50 easterly, southerly, and westerly to the north-eastern corner of portion 43; by the eastern boundary of that portion and a line southerly to the northern boundary of portion 62; by parts of the northern and eastern boundaries of that portion and the northern boundary of portion 61 easterly, southerly, and easterly, to the point of commencement;—being the lands shown by broken red edging on plan catalogued F. 28 in the Forestry Commission.
[F. 1923-621]

[6258] Forestry Commission,
Sydney, 27th April, 1923.

RESERVES FROM SALE FOR TIMBER.

IT is hereby notified that His Excellency the Governor, with the advice of the Executive Council, on the recommendation of the Minister, and with the concurrence of the Secretary for Lands, has been pleased to approve, in pursuance of the provisions of section 22 of the Forestry Act, 1916, of the temporary reservation from sale, as timber reserves, of the Crown Lands hereinafter described, and they are hereby reserved accordingly.

W. E. WEARNE,
Minister for Forests.

From Sale for Timber.

EASTERN DIVISION.

Land District of Cooma; Dalgety Shire; Forestry District of Tumut.

Within Crown-lease No. 1919-7.

No. 55,333. County of Wallace, parish of Gabramatta, containing an area of 1,030 acres. The Crown Lands comprising the north-western part of portion 44; and bounded on the east by Farm Creek, and on the south by the road from the Gulf to Gabramatta. Plan W. 5,309-1,604.

Note.—In lieu of reserve 52,704 from sale generally, notified 15th March, 1918, revoked this day.
[F. 1923-1,356]

Land District of Queanbeyan; Yarrowlumla Shire; Forestry District of Tumut.

No. 55,334. County of Cowley, parishes of Brindebella and Venterman, containing an area of about 4,350 acres. The Crown Lands shown by black hatching on plan catalogued Misc. 2,000, Gbn. Roll, in the Department of Lands.

Note.—In lieu of reserve 52,597 from sale generally, notified 18th January, 1918, revoked this day.
[F. 1923-1,356]

CENTRAL DIVISION.

Land District of Condobolin, and Lachlan Shire.

Within Crown-lease No. 1912-13.

No 55,335. County of Kennedy, parish of Wilmatha, containing an area of 255 acres. The Crown Lands within the following boundaries: Commencing at a point on a north-eastern boundary of portion 8, parish of Wilmatha, about 3,000 links from the easternmost corner of the portion; and bounded thence by part of the north-eastern boundary aforesaid north-westerly for 6,000 links; thence by a line at right angles from the lastmentioned boundary for a distance of 4,000 links; thence by a line south-easterly to a point 4,500 links in rectangular distance south-westerly from the point of commencement; and by a line north-easterly to that point.
[F. 1923-1,447]

EASTERN DIVISION.

Land District of Tenterfield, and Tenterfield Shire.

Within Crown-lease No. 1917-6.

No. 55,336. County of Buller, parish of Girard, containing an area of 1,280 acres. The Crown Lands within that part of portion 4, parish of Girard, east of Slaty and Crooked Creeks.
[F. 1923-1,424]

Land District of Grafton, and Nymboida Shire.

No. 55,332. County of Gresham, parish of Alder, containing an area of 753 acres. The Crown Lands within the boundaries of conditional lease 1922-5, measured portion 12.
[F. 1923-183]

[6401] Forestry Commission,
Sydney, 27th April, 1923.

REVOCATION OF RESERVES FROM SALE.

HIS Excellency the Governor, with the advice of the Executive Council, on the recommendation of the Minister, and with the concurrence of the Secretary for Lands, directs it to be notified that, in pursuance of the provisions of section 22 of the Forestry Act, 1916, the reserves from sale hereunder described shall be revoked, and they are revoked accordingly.

W. E. WEARNE, Minister for Forests.

Land District.	Division.	Reserve No.	Purpose.	Date of Notification.	County.	Parish.	Shire.	Area.	Part revoked.	Papers No.
lon ..	Eastern ..	38,763	From sale for preservation and growth of timber.	14 Jan., 1905	Ashburnham.	Bell ..	Amaroo ..	a. r. p. 500 0 0	The whole	F. 1923-1,309.
Bellinge ..	do ..	41,845	do ..	24 July, 1907	Raleigh ..	Newry ..	Bellingen ..	240 0 0	do	F. 1923-60.

Private Advertisements.

MEMORANDUM FOR REGISTRATION OF THE "BRIGHT" GOLD MINING SYNDICATE NO LIABILITY.

1. The name of the Company is to be the "Bright" Gold Mining Syndicate No Liability.

2. The first place of operations (or intended operations) is at Bright, in the State of Victoria.

3. The first Registered Office of the Company will be situated at 4 Bridge-street, Sydney.

4. The value of the Company's intended property, including the plant and machinery, is one thousand pounds.

5. The amount of money at the credit of the Company, or any person on its behalf, is one hundred pounds, and the total liabilities of the Company or which the Company is intended to assume or undertake is one thousand pounds (£1,000).

6. The nominal capital of the Company is two thousand pounds in two hundred shares of ten pounds each, of which one hundred shares are to be issued as contributing shares and one hundred shares are to be held in reserve.

7. The number of contributing shares subscribed for is seventy-five.

8. The name of the provisional (or first) manager is Walter Henry Bayley.

9. Ten per centum of the contributing capital has been duly paid up in cash.

10. The only contract entered into on behalf of this Company is that of which particulars are stated hereunder:—

27th November, 1922—Letters of Undertaking from Hugh Frederick Pool to Walter Henry Bayley, as agent for the Company.

Dated the 24th day of April, 1923.

We, the persons whose names and addresses are subscribed hereto, apply to register the "Bright" Gold Mining Syndicate No Liability as a No-liability Company.

Signatures and Addresses of Intending Subscribers.

Geo. Mander Jones, Medical Practitioner, Lane Cove road, Wahroonga.
J. S. Richardson, Solicitor, 62 Hunter-street, Sydney.
W. F. Roberts, Assayer, Teranora Buildings, Reiby-place.
A. Fraser, Merchant, 2 Martin-place, Sydney.
W. H. Bayley, Public Accountant, No. 4 Bridge-street, Sydney.
J. Tamlyn, Commercial Traveller, Pitt-street, Sydney.
William McCarron, Clerk, 62 Hunter-street, Sydney.

Witness to all Signatures,—

H. M. Thomson.

c.o. W. H. Bayley, 4 Bridge-street, Sydney.

Declaration verifying Memorandum for Registration.

I, Walter Henry Bayley, of Sydney, in the State of New South Wales, Company Manager, hereby solemnly declare and affirm that—

1. I am the Manager (or provisional Manager) of the said intended Company.

2. The above statements are to the best of my belief and knowledge true in every particular.

And I make this solemn declaration as to the matters aforesaid according to the law in this behalf made and subject to the punishment by law provided for any wilfully false statement in any such declaration.

W. H. BAYLEY,
Manager (or Provisional Manager).

Declared at Sydney this 24th day of April, 1923, before me,—

W. E. Weller, J.P.

4112 £2.

IN THE MATTER OF GUNDAGAI LONG TUNNEL GOLD MINE NO LIABILITY.

Special Resolutions.

AT an Extraordinary General Meeting of the abovenamed Company, duly convened and held at 26 Hunter-street, Sydney, on the 5th day of April, 1923, the subjoined Special Resolutions were duly passed; and at a subsequent Extraordinary General Meeting of the said Company, also duly convened and held at the same place, on the 20th day of April, 1923, the subjoined Special Resolutions were duly confirmed:—

Resolutions.

1. That it is desirable to reconstruct the Company, and accordingly that the Company be wound up voluntarily, and that James Hilton, of Sydney, be and he is hereby appointed Liquidator for the purposes of such winding-up.

2. That the said Liquidator be and is hereby authorised to consent to the registration of a new Company, to be named "The Long Tunnel Gold Mine No Liability" (or such other name as may be decided upon by the Meeting), with a nominal capital of £50,000 divided into 100,000 shares of 10s. each, and with such Memorandum for Registration and Rules as the Directors may approve of.

3. That the Draft Agreement submitted to this Meeting and expressed to be made between this Company and its Liquidator of the one part and "The Long Tunnel Gold Mine No Liability" (new Company) of the other part be and the same is hereby approved, and that the said Liquidator be and he is hereby directed pursuant to section 261 of the Companies Act, 1899, to enter into an Agreement with such new Company (when incorporated in the terms of the said draft, and to carry the same into effect with such (if any) modifications as he may think expedient.

Dated this 24th day of April, 1923.

G. E. MANDER JONES,
Chairman.

4081 19s.

BARRIER CO-OPERATIVE SOCIETY LIMITED.

NOTICE is hereby given that at an Extraordinary General Meeting of the abovenamed Company, held at Broken Hill on the twenty-second of March, one thousand nine hundred and twenty-three, the following Special Resolutions were passed; and at a subsequent General Meeting of the said Company, held on the ninth day of April, one thousand nine hundred and twenty-three, the said Resolutions were duly confirmed, namely:—

1. That the Society be wound up voluntarily.
2. That Messrs. Norman Woodman, Builder, George Lee, Newsvendor, and James St. Clair Larkey, Auctioneer, all of Broken Hill, be and are hereby appointed Liquidators for the purpose of such winding-up.

Dated this tenth day of April, 1923.

JOHN PICKEN,
Secretary.

4090 9s.

COMMONWEALTH CO-OPERATIVE FISH EXCHANGE LIMITED.

NOTICE is hereby given that the creditors of the abovenamed Company are required, on or before the 31st day of May, 1923, to send their names and addresses, and the particulars of their debts or claims, to the undersigned, Isaac Barry Evans and William Beaumont Small, Hoskins Buildings, 3 Spring-street, Sydney, the Liquidators of the said Company, and, if so required, by notice in writing from the undersigned Liquidators, to come in and prove their said debts or claims at such time and place as shall be specified in such notice, or in default thereof they will be excluded from the benefit of any distribution made before such debts are proved.

Dated this 21st day of April, 1923.

ISAAC BARRY EVANS,
WILLIAM BEAUMONT SMALL,
Liquidators.

4060 8s.

THE COMMONWEALTH CO-OPERATIVE FISH EXCHANGE LIMITED.

Special Resolution.

Passed 4th April, 1923; confirmed 19th April, 1923.

AT an Extraordinary General Meeting of the Members of the Commonwealth Co-operative Fish Exchange Limited, duly convened and held on the fourth day of April, 1923, the subjoined Resolution was duly passed, and at an Extraordinary General Meeting duly convened and held on the nineteenth day of April, 1923, the subjoined Resolution was duly confirmed, viz.:—

That the Company be wound up voluntarily, and Messrs. Isaac Barry Evans, auctioneer, of Lara, Kellett-avenue, Darlinghurst, and William Beaumont Small, public accountant, of Hoskins Buildings, 3 Spring-street, Sydney, be appointed Liquidators at a fee of Fifty Pounds (£50) sterling.

By order of the Board,

H. M. EARL,
Chairman of the Meeting.
I. B. EVANS,
Secretary to the Company

Dated at Sydney this twentieth day of April, 1923.

4059 12s

BRAIDWOOD DISTRICT NEWS LTD.

(In Liquidation).

NOTICE is hereby given that a General Meeting of the members of the abovenamed Company will be held at the Albion Hotel, Braidwood, on Tuesday, 12th June, 1923, at 11 a.m., for the purpose of having an account laid before the Company showing the manner in which the winding up has been conducted and the property of the Company disposed of, and of hearing any explanation that may be given by the Liquidator, and for the purpose of passing an extraordinary resolution disposing of the books, accounts, and documents of the Company and the Liquidator.

Dated at Goulburn, this 21st April, 1923.

CECIL F. ADAMS, A.I.A., A.F.I.A., F.P.A., N.Z.,
Liquidator.

4142 9s.

IN THE MATTER OF THE EVERLASTING LEATHER MAT CO. LTD.

Special Resolution.

AT an Extraordinary General Meeting of the Everlasting Leather Mat Co. Ltd., duly convened and held at Falmouth Chambers, 117 Pitt-street, Sydney, on twenty-ninth day of March, 1923, the subjoined Special Resolution was duly passed, and at an Extraordinary General Meeting of the said Company, also duly convened and held at the same place on the eighteenth day of April, 1923, the subjoined Special Resolution was duly confirmed.

That having regard to the agreement of the 15th March instant, entered into by this Company for the sale of the undertaking of this Company to the Rever Mat Co. Ltd., which agreement was ratified by the Extraordinary General Meeting of the Company, held on the 15th March instant, it is desirable to wind up this Company and accordingly that this Company be wound up voluntarily, and that Maurice Henry Fletcher be and is hereby appointed Liquidator for the purpose of such winding-up.

J. K. MEHAN,
Chairman.
M. H. FLETCHER,
Secretary.

4087 10s.

PHOEMCO LIMITED.

NOTICE is hereby given that at an Extraordinary General Meeting of the Shareholders of Phoemco Limited, duly convened and held at the registered office of the Company, Australia-street, Camperdown, Sydney, on the 23rd day of April, 1923, the following Extraordinary Resolution was duly passed:—

That the Company cannot by reason of its liabilities continue its business, and that it be wound up voluntarily; and that Mr. George Christopher Gregory Malcolm Haynes, of 369 George-street, Sydney, public accountant, be and is hereby appointed Liquidator for the purposes of the said winding up.

Dated at Sydney, this 24th day of April, 1923.

GEORGE PARKES,
Chairman.

4088 7s.

NOTICE is hereby given that the partnership heretofore existing between James Mackay Hutton and Thomas Fishpool, carrying on business under the name of Hutton and Fishpool, at Pallamallawa, has been dissolved this day by mutual consent. The business will be carried on by the said James Mackay Hutton, to whom all debts owing to the firm are now payable and who will pay all accounts due by the said firm.

Dated this twentieth day of April, one thousand nine hundred and twenty-three.

JAMES HUTTON.
THOMAS FISHPOOL.

Witness to signatures,—
F. C. Webb,
Solicitor,
Moree.

4115 8s.

NOTICE is hereby given that the partnership heretofore subsisting between Henry Thomas Dunn and Robert Daly, carrying on business as printers, at Reiby-lane, Sydney, under the style or firm of "H. T. Dunn & Co.," has been dissolved by reason of the death of the said Henry Thomas Dunn, as from the eighteenth day of April, one thousand nine hundred and twenty-three.

All debts due and owing by the said late firm will be received and paid respectively by William Henry Dunn, of Reiby-lane aforesaid.

Dated this seventeenth day of April, 1923.

W. H. DUNN,
EMILY C. MULHOLLAND,
Executors of the will of the late
Henry Thomas Dunn, deceased.

Witness,—W. H. H. Hill,
Solicitor,
Sydney.

ROBERT DALY.

Witness to the signature of Robert Daly,—
Richard J. Sherlock,
Managing Clerk to T. J. Purcell
and McCarthy,
Solicitors,
Sydney.

4050 12s.

NOTICE is hereby given that the partnership heretofore subsisting between Joseph John Alam and Andrew Walker Bolger, carrying on business as storekeepers, at The Rock, under the style or firm of "Alam, Bolger & Coy.," has been dissolved as from the first day of March, one thousand nine hundred and twenty-three, by mutual consent. All debts due to and owing by the said late firm will be received and paid respectively by Joseph John Alam, who will continue to carry on the said business under the style or name of Joseph John Alam.

Dated this 18th day of April, one thousand nine hundred and twenty-three.

J. J. ALAM.

Witness,—J. S. Wild,
Clerk,
Wagga Wagga.

A. W. BOLGER.

Witness,—J. S. Wild.

4052 9s.

NOTICE is hereby given that the partnership heretofore subsisting between us, the undersigned Charles Thomas Sharman and Richard Sharman, both of West Wyalong, in the State of New South Wales, general storekeepers, carrying on business as general storekeepers, at West Wyalong, aforesaid, under the style or firm of "Sharman Bros.," has been dissolved by mutual consent, as from the first day of February last past. All debts due to and owing by the said late firm will be received and shall be recoverable and paid respectively by me, the said Richard Sharman, who will continue to carry on the said business on my own behalf under the trade name of "Sharman Bros."

Dated this thirty-first day of March, A.D. 1923.

C. T. SHARMAN.
RICHARD SHARMAN.

Witness—
L. B. Evens,
Law Clerk, West Wyalong.

4140 9s.

THE partnership formerly carried on between James William George Taylor, of Goonoo, Wellington, grazier, and myself, Hugh Corbett Taylor, of Wellington, grazier, has been dissolved, and no partnership now exists between us.

Dated this thirteenth day of February, A.D. 1923.

H. C. TAYLOR.

Witness,—J. T. P. Bassett,
Solicitor,
Wellington.

4051 5s.

DISSOLUTION OF PARTNERSHIP.

NOTICE is hereby given that the partnership lately existing between Robert Edwin Hipwell and David Australia Hipwell, and trading as Hipwell Brothers, motor car and garage proprietors, Collarenebri, has been dissolved, and that David Australia Hipwell, who has taken over the whole of the partnership assets and liabilities, as from the 1st November, 1919, will continue the business in the name of D. A. Hipwell. All claims should be rendered to David Australia Hipwell, Collarenebri.

Dated at Collarenebri, this 14th day of March, 1923.

D. A. HIPWELL.

J. W Doherty, J.P.

T. W. GARRETT,
Public Trustee.

W. H. Thomson, J.P.

4068 9s.

NOTICE is hereby given that the partnership which has for some time past been carried on by Emmanuel Kalantys, Mena Levoune, and Emanuel Fardovly, under the name or style of M. Levoune & Co., at Number 207 Oxford-street, Darlinghurst, as fishmongers and restaurant keepers, has been dissolved by mutual consent as from the nineteenth day of March last, and all debts and liabilities (if any) due by the late firm will be paid and discharged by the said Emmanuel Kalantys.

Dated this tenth day of April, 1923.

E. KALANTYS.
M. LEVOUNE.

Witness to the signatures of the said Emmanuel Kalantys and Mena Levoune,—

E. L. Alexander,
Clerk to Mark Mitchell & Co.,
Solicitors, Sydney.

E. FARDOVLY.

Witness to the signature of the said Emmanuel Fardovly,—
H. G. Putney, J.P.

4100 9s.

NOTICE is hereby given that the partnership hitherto subsisting between Ernest Howes and Ada Sarah Solomon, under the style or firm name of "The Associated Trade Tailors," has been dissolved, as from the first day of April instant. The business will, in future, be carried on by the said Ada Sarah Solomon, under the same firm name as hitherto, and the said Ada Sarah Solomon will discharge all claims against and receive all moneys owing to the said partnership.

Dated at Sydney, this 23rd day of April, 1923.

ERNEST HOWES.
ADA SARAH SOLOMON.

Witness to both signatures,
Carl F. S. Glasgow,
Solicitor,
Sydney.

4086 7s.

MUNICIPALITY OF PENRITH.

NOTICE is hereby given that, in accordance with the provisions of the Local Government Act, 1919, and Ordinances made thereunder, the Council of the Municipality of Penrith has fixed and defined the area hereinafter described to be the Scavenging District of the Municipality for Night Soil and Garbage, viz.:—All that portion of the Municipality which is situated within the following boundaries, viz.:—(North)—Commencing at the western boundary of the Municipality at its junction with the Penrith Town's Police Act Boundary; thence easterly along the northern boundary of the Penrith Town's Police Act Boundary; thence southerly along the Penrith Town's Police Act Boundary to Glebe-place; thence easterly along Glebe-place to Richmond-road; (East) thence southerly along the Richmond and Bringelly roads to Jamison-road; (South) thence westerly along Jamison-road to Parker-street; thence southerly along Parker-street to the intersection of Smith-street; thence westerly along Smith-street to Racecourse-road; thence southerly along Racecourse-road to Batt-street; thence westerly along Batt-street to Mulgoa-road; (West) thence northerly along Mulgoa-road to the intersection of Jamison-road; thence westerly along Jamison-road to the western boundary of the Municipality; thence northerly along the said western boundary to the point of commencement.

E. W. ORTH,
Town Clerk.

Council Chambers, Penrith,
23rd April, 1923.

4080 16s.

MUNICIPALITY OF BLACKHEATH.

Proposal to raise a Special Loan of £7,850.

NOTICE is hereby given that the Council of the Municipality of Blackheath proposes to make application for authority to raise a special loan of seven thousand eight hundred and fifty pounds (£7,850) for the purpose of paying off the whole of the amount now due to the Katoomba Electric Lighting Company for electrical plant purchased therefrom on time-payment terms as from the 1st January, 1923, amounting to £7,710, and for the construction of a reticulation and street-lighting service to Medlow Bath at a cost of £140.

The interest to be paid on such loan shall not exceed five and a half (5½) per centum per annum, and it is proposed to arrange the loan upon terms which shall provide for the repayment of the principal, together with the interest thereon, in thirty equal half-yearly instalments of £288, of principal and interest combined.

The total unimproved capital value of all rateable land within the area is £287,379.

A loan rate of one halfpenny in the £ on the unimproved capital value would yield £599 2s. 6d.

It is proposed to make application to the Minister, under provisions of section 124 (6) of the Local Government Act, 1919, for permission to refrain from levying a loan rate for the year 1923, on account of a special rate of five-eighths of a penny in the £ on the unimproved capital value already made and levied for payment of instalments on the said plant, and that the aforesaid special loan rate of one halfpenny in the £ on the unimproved capital value of all rateable land in the area shall be levied in the year 1924 in lieu of the said rate of five-eighths of a penny as levied for the year 1923.

Within one month from the date of this notice any number of ratepayers, not being less than twenty-five per cent. of the ratepayers enrolled in the area, may petition the Council to take a poll of the ratepayers, either as to whether the ratepayers approve of the loan or as to whether the loan rate shall be on the unimproved or improved capital value, or on both questions.

SAML. T. GREEN,
Town Clerk.

Blackheath,
25th April, 1923.

4094 £1 3s.

MUNICIPALITY OF CORAKI.

CORAKI TEMPORARY COMMON

Meeting of Commoners.

NOTICE is hereby given in accordance with Regulation 1 under the Commons Regulation Act, 1898, that the Meeting of Commoners of the above Common under Regulation 11 under the Act aforesaid, will be held in the Council Chambers, Coraki, on 7th May, 1923, at 9 p.m., for the purpose of revising the Commoners' Roll.

H. R. STENNING,
Town Clerk.
(for Coraki Municipal Council).

Trustees of Coraki Temporary Common,
Council Chambers, Coraki.
16th April, 1923.

4047 9s

MUNICIPALITY OF KOGARAH.

Refixing Levels of Woniora-road.

NOTICE is hereby given of the Council's intention to refix the levels of Woniora-road, from Kingsgrove-road to Connell's Point road, in accordance with plan which may be inspected at the Council's Office, Kogarah. All persons interested are hereby called upon to set forth in writing, addressed to the undersigned, within one month from the date of this notice, any objection to the proposal, and any claim they may have for compensation for any loss or damage which they may sustain, by reason of their property being directly affected in any injurious manner by the refixing of the aforesaid levels.

Dated at Kogarah, this 18th day of April, 1923.

G. W. LEIGHTON,
Town Clerk.

Town Clerk's Office, Kogarah.

4048 16s.

MUNICIPALITY OF WOOLLAHRA.

Queen-street Extension—Levels.

NOTICE is hereby given that plans and sections showing proposed levels of Queen-street Extension from Manning-road for a distance of about 10 chains westerly are now available for inspection and public information at the Council Chambers, Ocean-street, Woollahra. All persons interested in such roadway are hereby required to set forth in writing, addressed to the undersigned within one month from the date of this notice, any objection to the proposal and also any claim for the provision of reasonable means of access to the property in which they are interested.

Dated at Woollahra, this twenty-fourth day of April, 1923.

J. C. LOUGH,
Town Clerk.

4092 9s.

MUNICIPALITY OF WATERLOO.

Variation of proposal to borrow £30,000 by way of Special Loan for the purpose of the construction and reconstruction of Roads within the Municipality.

NOTICE is hereby given that it is the intention of the Waterloo Council to vary the loan proposal, as notified in the Government Gazette No. 141, of 29/9/22, folio 5425, and in the *Sydney Morning Herald* newspaper of 23/9/22, by omitting from the proposal all references to the items "Zetland Lanes (Christy, Macpherson, Navin, and Portman Lanes)" the amount of £800 allocated for expenditure upon those lanes, if not required to meet expenditure in excess of the estimated cost of other works included in the loan proposal, to be expended in further improvements to Epsom-road, Dunning-avenue (north end), George-street, or the corner of Wellington and Elizabeth streets. Within one month of the date of publication of this notification, any number not less than 25 per centum of the ratepayers may petition the Council to take a poll of ratepayers either as to whether the ratepayers approve of the loan or as to whether the loan rate shall be on the unimproved capital value or improved capital value, or on both questions.

ALBERT E. HARRIS,
Mayor.
F. C. PRETYMAN,
Town Clerk.

Town Hall, Waterloo,
20th April, 1923.

4072 15s.

SHIRE OF COOLAH.

Public Gates.

NOTICE is hereby given that the undermentioned persons have been granted permission by the Council of the above-named Shire to erect public gates across the roads described hereunder:—

R. A. Stevenson, Mes-ines, Binnaway, across the 5-chain public road (Coonabarabran stock route) at the south-western corner of portion 139, parish of Ulinda, county of Napier.

D. I. Watt, Ulinda, Binnaway, across the main Binnaway-road at the western boundary of T.S. and C.R. No. 39,250, parish of Piambra, county of Napier.

J. YULE,
Shire Clerk.

Council Chambers, Coolah,
20th April, 1923.

4073 10s.

SHIRE OF COOLAH.

Public Gates.

NOTICE is hereby given that applications have been received by the Council of the abovenamed Shire from the undermentioned persons for permission to erect public gates across the main Binnaway-Coolah Road, as follows:—

Edward M'Neille Wraith, Nantegirri, near Binnaway, two gates on the eastern and western boundaries of homestead farm, portion 78, parish of Morven, county Napier.

E. G. Harris, Binnaway, two gates on eastern and western boundaries of homestead farm, portion 126, parish of Piambra, county Napier.

It is further notified that persons wishing to lodge objections against the above applications being granted may do so in writing within twenty-eight days after the publication of this notice.

J. YULE,
Shire Clerk.

Council Chambers, Coolah.
14th April, 1923.

4074 12s.

MONARO SHIRE COUNCIL.

NOTICE.—George McClintock, of Nimmitabel, Sergeant of Police, has been appointed an Inspector of Slaughter-houses in Monaro Shire, under the provisions of the Cattle Slaughtering and Diseased Animals and Meat Act, 1902, and the Local Government Act, 1919.

H. H. SOLOMON,
Shire Clerk.

Cooma, 20th April, 1923.

4076 5s.

SHIRE OF HUME.

NOTICE is hereby given that the Council of the Shire of Hume has granted permission for the erection, on the road from the Great Southern road to Hawksview Bridge, of the following public gates:—

(1) Where the said road intersects the eastern boundary of portion 139, parish of Bowna; and (2) where the said road intersects the western boundary of the said portion.

S. F. MUDGE,
Shire Clerk.

Shire Office, Albury,
18th April, 1923.

4141 7s.

SHIRE OF HUME.

IT is hereby notified that the Council of the Shire of Hume has duly appointed John Barlow, of Jindera, as Poundkeeper at the Jindera Public Pound.

S. F. MUDGE,
Shire Clerk.

Shire Office, Albury.

4049 4s.

TWEED SHIRE.

NOTICE is hereby given that Sergeant Third-class Herman Albert Robinson has been appointed to act as Inspector under the Cattle Slaughtering and Diseased Animals and Meat Act, 1902, for the Police Patrol District of Murwillumbah, within Tweed Shire, during the absence on leave of Sergeant First-class James Bath.

ROBERT FREEMAN,
Shire Clerk.

Murwillumbah, 19th April, 1923.

4095 6s.

GOODRADIGBEE SHIRE COUNCIL.

Public Gates.

NOTICE is hereby given that it is proposed to permit the erection of Public Gates, under the Public Gates Act, at the following places:—

County Cowley, parish Umburra—Taemas Bridge to Urriara-road, between portions 241 and 219, rabbit-proof: Walker.

County Murray, parish Mundoonan—Yass to Fairfield Bridge road, between portion 124 and Water Reserve No. 197, rabbit-proof: Walmsley.

Any one wishing to lodge an objection to either of the above proposed gates must do so in writing, and the same must be delivered at the office of the Goodradigbee Shire Council, Yass, not later than 2nd day of June next. Valid reasons must be stated in the objection.

A. FYFE,
Acting Shire Clerk.

Shire Chambers, Yass.
24th April, 1923.

4091 12s.

MURWILLUMBAH SWAMP DRAINAGE TRUST.

AN election of two Trustees for the Murwillumbah Swamp Drainage Trust was held at Murwillumbah, on 20th April, 1923, when Mr. Percy Leslie Lawson, of Dungay, and Mr. Frederick J. Budd, of Murwillumbah, being the only persons nominated, were duly elected.

ALBERT E. EYLES,
Returning Officer.

Murwillumbah, 20th April, 1923.

4071 5s.

DURANBAH SWAMP DRAINAGE TRUST.

AN election of two Trustees for the Duranbah Swamp Drainage Trust was held at Murwillumbah, on 20th April, 1923, when Mr. William Hardy, of Condong, and Mr. William N. Quirk, of North Tumbulgum, being the only persons nominated, were duly elected.

ALBERT E. EYLES,
Returning Officer.

Murwillumbah, 20th April, 1923.

4070

TRUST DISTRICT OF HINTON.

THE Trustees of the Trust District of Hinton have caused to be made an assessment of all ratable property within the above district, with the names of the owners and occupiers, as far as known of such property. Particulars of such assessment are open for inspection at all reasonable times at the office of the Trustees, and within twenty-one days from the publication of this notice in the Gazette, any person intending to appeal against the assessment may do so in way required by the Water Act, 1912, and the Regulations made thereunder.

Dated the twenty-first day of April, 1923.

A. L. ADAM,
Secretary.

4077 9s.

INVERELL PASTURES PROTECTION BOARD.

STANDARD OF A RABBIT-PROOF FENCE AS DECLARED BY THE PASTURES PROTECTION BOARD, INVERELL.

NOTICE is hereby given that a rabbit-proof fence within the meaning of section 44 of the Pastures Protection Act, 1912, for the Pastures Protection District of Inverell, shall be constructed in accordance with the following specification, viz.:—

Posts.—All running posts to be of sound timber, not less than 6 inches by 4 inches at the small end, and 6 feet in length. If round posts are used to be of the same cubic contents; to be sunk not less than 22 inches in the ground, to be spaced not more than 12 feet apart.

All Straining Posts.—To be of sound timber 7 feet long, not less than 8 inches in diameter, and not less than 36 inches in the ground and 48 inches above ground, firmly rammed and spaced not more than 100 yards apart.

Battens or Droppers.—Only to be used where it is impossible to sink post holes, and if used to be not less than 3 inches by 1½ inches at the small end, or droppers of an approved pattern.

Fencing Wire.—The fencing wire to be used to be not less than 10 gauge black wire, or 12 galvanised wire, to be not less than 3 plain wires in the fence, spaced as follows:—One wire 6 inches above ground, one 15 inches above the lower wire, and one wire 1 inch above the top of the netting.

Stays.—All stays to be either shielded with galvanised iron or hooded with wire netting.

Wire Netting.—The fence to be hung with wire netting; if a boundary fence 42 inches in width, mesh 1¼ inches by 17 gauge, internal fences may be 36 inches by 1½ inches by 18 gauge; netting to be sunk 6 inches vertically in the ground, and to be tied at intervals of 3 feet with galvanised tie wire to the selvedge wire, and 2 feet at the centre and bottom wires.

Clearing.—All timber to be cleared level with the ground for a distance of 8 feet on each side of the fence. All trees likely to fall on or against the fence to be removed. Where it is impossible to clear level with the ground, barriers of wire netting of the width and gauge or mesh specified may be erected.

Gateways.—All gateways to be fitted with a rabbit-proof gate or gates, not less than 11 feet wide, hung on independent posts not less than 12 inches through, 8 feet long, and sunk 4 feet in the ground. Adze sills to be used and sunk not less than 6 inches into the ground between such gate posts.

Flood Gates.—At all creeks, gullies, valleys, drains and places where flood gates are necessary there shall be erected rabbit-proof flood gates of an approved design.

The whole to be erected and completed to the satisfaction of the Inspector of Stock.

The foregoing is a description of the rabbit-proof fencing required by the Inverell Pastures Protection Board; and the said Board recommends the use of wire netting of not less than 42 in. x 1¼ in. x 17 gauge.

By order of the Board,

JOHN SWAN, Chairman.
W. V. HOLTSBAUM, Secretary.

Board Office, Inverell,
23rd April, 1923.

4097 £1 13s.

PASTURES PROTECTION DISTRICT OF INVERELL.

NOTICE is hereby given that at a Meeting of the Board for the abovementioned district, held on 21st April, 1923, John Swan, Esquire, of Byron, Inverell, was elected Chairman of the Board for the period of twelve months ending 30th April, 1924.

W. V. HOLTSBAUM,
Secretary.

Board Office, Inverell,
23rd April, 1923.

4082 6s.

In the Supreme Court of New South Wales.

PROBATE JURISDICTION.

In the will of Margaret Edith Marion Middleton (usually known as Margaret Marion Edith Ormond Middleton and sometimes as Marion Ormonde Middleton), late of Kalangan, near Galong, in the State of New South Wales, widow, deceased.

PURSUANT to the Wills, Probate and Administration Act, 1898, and pursuant to Testator's Family Maintenance and Guardianship of Infants Act, 1916: Notice is hereby given that all creditors and other persons having any claims or demands against or upon the estate of the abovenamed deceased, who died at Umkomaas, Natal, on 4th December, 1922, are hereby required to send in full particulars of their claims and demands upon the said estate to the Perpetual Trustee Company (Limited), 33-39 Hunter-street, Sydney, the executor of the will of the said deceased, with Alexa Mia Middleton, to whom probate was granted by the Supreme Court of New South Wales on 16th April, 1923, on or before the 9th day of June next, in default whereof the said Perpetual Trustee Company (Limited) and Alexa Mia Middleton will after the last mentioned date proceed to administer the estate and distribute the assets among the parties entitled thereto, having regard only to the claims and demands of which they shall then have notice; and the said Company and Alexa Mia Middleton will not be liable, for the assets or any part thereof so distributed, to any person of whose claim they shall not have had notice at the time of such distribution.

Dated this 23rd day of April, 1923.

For Perpetual Trustee Company (Limited),
R. COPLAND LETHBRIDGE,
Manager.

G. E. DALE, Proctor,
Challis House, Martin-place, Sydney.

4084 16s.

In the Supreme Court of New South Wales.

PROBATE JURISDICTION.

In the will of Thomas William Walker, late of Hornsby, in the State of New South Wales, builder and contractor, deceased.

PURSUANT to the Wills, Probate and Administration Act, 1898, and pursuant to Testator's Family Maintenance and Guardianship of Infants Act, 1916: Notice is hereby given that all creditors and other persons having any claims or demands against or upon the estate of the abovenamed deceased, who died at Hornsby on 18th January, 1923, are hereby required to send in full particulars of their claims and demands upon the said estate to the Perpetual Trustee Company (Limited), 33-39 Hunter-street, Sydney, the executor of the will of the said deceased, to whom probate was granted by the Supreme Court of New South Wales on 10th April, 1923, on or before the 9th day of June next, in default whereof the said Perpetual Trustee Company (Limited) will after the last mentioned date proceed to administer the estate and distribute the assets among the parties entitled thereto, having regard only to the claims and demands of which they shall then have notice; and the said Company will not be liable, for the assets or any part thereof so distributed, to any person of whose claim they shall not have had notice at the time of such distribution.

Dated this 19th day of April, 1923.

For Perpetual Trustee Company (Limited),
R. COPLAND LETHBRIDGE,
Manager.

TRESS AND COCKS, Proctors,
107 Pitt-street, Sydney.

4083 16s.

In the Supreme Court of New South Wales.

PROBATE JURISDICTION.

In the will of Welbourn Webster, late of Hay, in the State of New South Wales, retired grazier, deceased.

PURSUANT to the Wills, Probate and Administration Act, 1898, and pursuant to Testator's Family Maintenance and Guardianship of Infants Act, 1916: Notice is hereby given that all creditors and other persons having any claims or demands against or upon the estate of the abovenamed deceased, who died at Sandringham, Victoria, on the 28th October, 1922, are hereby required to send in full particulars of their claims and demands upon the said estate to the Perpetual Trustee Company Limited, 33-39 Hunter-street, Sydney, the executor of the will of the said deceased, to whom probate was granted by the Supreme Court of New South Wales on 10th April, 1923, on or before the 9th day of June next, in default whereof the said Perpetual Trustee Company Limited will, after the lastmentioned date, proceed to administer the estate and distribute the assets among the parties entitled thereto, having regard only to the claims and demands of which they shall then have notice, and the said Company will not be liable for the assets, or any part thereof so distributed, to any person of whose claim they shall not have had notice at the time of such distribution.—Dated this 19th day of April, 1923.

For Perpetual Trustee Company Limited,

R. COPLAND LETHBRIDGE,
Manager.

C. W. Alexander,
Hay, Proctor.
By his Sydney Agents,—
Pigott and Stinson.

4058 16s.

In the Supreme Court of New South Wales.

PROBATE JURISDICTION.

In the matter of the estate of Louise Camille Ware, also known as Louise Chapman, late of Ashfield, in the State of New South Wales, widow, deceased, intestate.

PURSUANT to the Wills, Probate and Administration Act, 1898: Notice is hereby given that every creditor or other person having any debt or claim upon or affecting the estate of Louise Camille Ware, the abovenamed deceased, who died on or about the 10th day of March, 1922, and administration of whose estate was, on the 1st day of May, 1922, granted by the Supreme Court of New South Wales to the Public Trustee, is hereby required to send particulars in writing of their debt or claim to the said Public Trustee on or before the 21st day of May, 1923, at the expiration of which time the said Public Trustee will proceed to distribute the assets of the said deceased amongst the persons entitled thereto, having regard to the debts or claims only of which he then has notice; and notice is hereby further given that the said Public Trustee will not be liable, for the assets or any part thereof so distributed, to any person of whose debt or claim he shall not have had notice at the time of such distribution.

T. W. GARRETT,
Public Trustee.

Culwulla Chambers,
67 Castlereagh-street, Sydney,
18th April, 1923.

4062 16s.

In the Supreme Court of New South Wales.

PROBATE JURISDICTION.

In the matter of the estate of Michael Egan, late of Bungay near Wingham, in the State of New South Wales, labourer, deceased, intestate.

PURSUANT to the Wills, Probate and Administration Act, 1898: Notice is hereby given that every creditor or other person having any debt or claim upon or affecting the estate of Michael Egan, the abovenamed deceased, who died on or about the 9th day of January 1923, and administration of whose estate was on the 10th day of April, 1923, granted by the Supreme Court of New South Wales to the Public Trustee, is hereby required to send particulars in writing of their debt or claim to the said Public Trustee, on or before the 27th day of May, 1923, at the expiration of which time the said Public Trustee will proceed to distribute the assets of the said deceased amongst the persons entitled thereto, having regard to the debts or claims only of which he then has notice; and notice is hereby further given that the said Public Trustee will not be liable, for the assets or any part thereof so distributed, to any person of whose debt or claim he shall not have had notice at the time of such distribution.

T. W. GARRETT,
Public Trustee.

Culwulla Chambers,
67 Castlereagh-street, Sydney,
21st April, 1923.

4061 16s.

In the Supreme Court of New South Wales.

PROBATE JURISDICTION.

In the matter of the estate of Margaret Johnson, late of Park-street, Rozelle, in the State of New South Wales, married woman, deceased, intestate.

PURSUANT to the Wills, Probate and Administration Act, 1898: Notice is hereby given that every creditor or other person having any debt or claim upon or affecting the estate of Margaret Johnson, the abovenamed deceased, who died on or about the 12th day of August, 1914, and administration of whose estate was, on the 5th day of April, 1923, granted by the Supreme Court of New South Wales to the Public Trustee, is hereby required to send particulars in writing of their debt or claim to the said Public Trustee on or before the 25th day of May, 1923, at the expiration of which time the said Public Trustee will proceed to distribute the assets of the said deceased amongst the persons entitled thereto, having regard to the debts or claims only of which he then has notice; and notice is hereby further given that the said Public Trustee will not be liable, for the assets or any part thereof so distributed, to any person of whose debt or claim he shall not have had notice at the time of such distribution.

T. W. GARRETT,
Public Trustee.

Culwulla Chambers,
67 Castlereagh-street, Sydney,
20th April, 1923.

4066 16s.

In the Supreme Court of New South Wales.

PROBATE JURISDICTION.

In the matter of the estate of George Hampson, late of Regent Park, in the State of New South Wales, confectioner, deceased, intestate.

PURSUANT to the Wills, Probate and Administration Act, 1898: Notice is hereby given that every creditor or other person having any debt or claim upon or affecting the estate of George Hampson, the abovenamed deceased, who died on or about the 1st day of August, 1922, and administration of whose estate was, on the 5th day of April, 1923, granted by the Supreme Court of New South Wales to the Public Trustee, is hereby required to send particulars in writing of their debt or claim to the said Public Trustee, on or before the 25th day of May, 1923, at the expiration of which time the said Public Trustee will proceed to distribute the assets of the said deceased amongst the persons entitled thereto, having regard to the debts or claims only of which he then has notice; and notice is hereby further given that the said Public Trustee will not be liable, for the assets or any part thereof so distributed, to any person of whose debt or claim he shall not have had notice at the time of such distribution.

T. W. GARRETT,
Public Trustee.

Culwulla Chambers,
67 Castlereagh-street, Sydney,
20th April, 1923.

4067 16s.

In the Supreme Court of New South Wales.

PROBATE JURISDICTION.

In the matter of the estate of Francis Smith, late of Currabubula, in the State of New South Wales, grazier, deceased.

PURSUANT to the Wills, Probate and Administration Act, 1898, and the Testator's Family Maintenance and Guardianship of Infants Act, 1916: Notice is hereby given that every creditor or other person having any debt or claim upon or affecting the estate of the abovenamed deceased, who died on or about the 6th day of November, 1922, and of whose estate letters of administration, with the will annexed, were, on the 6th day of April, 1923, granted by the Supreme Court of New South Wales to the Public Trustee, is hereby required to send particulars in writing of their debt or claim to the said Public Trustee, on or before the 21st day of May, 1923, at the expiration of which time the said Public Trustee will proceed to distribute the assets of the said deceased amongst the persons entitled thereto, having regard to the debts or claims only of which he then has notice; and notice is hereby further given that the said Public Trustee will not be liable, for the assets or any part thereof so distributed, to any person of whose debt or claim he shall not have had notice at the time of such distribution.

T. W. GARRETT,
Public Trustee.

Culwulla Chambers,
67 Castlereagh-street, Sydney,
18th April, 1923.

4063 16s.

In the Supreme Court of New South Wales.
PROBATE JURISDICTION.

In the matter of the estate of Charles Patrick Glennon, late of Enmore, in the State of New South Wales, waiter, deceased, intestate.

PURSUANT to the Wills, Probate and Administration Act, 1898: Notice is hereby given that every creditor or other person having any debt or claim upon or affecting the estate of Charles Patrick Glennon, the abovenamed deceased, who died on or about the 15th day of January, 1923, and administration of whose estate was on the 19th day of April, 1923, granted by the Supreme Court of New South Wales to the Public Trustee, is hereby required to send particulars in writing of their debt or claim to the said Public Trustee on or before the 28th day of May, 1923, at the expiration of which time the said Public Trustee will proceed to distribute the assets of the said deceased amongst the persons entitled thereto, having regard to the debts or claims only of which he then has notice; and notice is hereby further given that the said Public Trustee will not be liable, for the assets or any part thereof so distributed, to any person of whose debt or claim he shall not have had notice at the time of such distribution.

T. W. GARRETT,
Public Trustee.

Culwulla Chambers,
67 Castlereagh-street, Sydney,
23rd April, 1923.

4093 16s.

In the Supreme Court of New South Wales.
PROBATE JURISDICTION.

In the matter of the estate of William Thomas Heslin, late of Dunedoo, in the State of New South Wales, storekeeper, deceased.

PURSUANT to the Wills, Probate and Administration Act, 1898, and the Testator's Family Maintenance and Guardianship of Infants Act, 1916: Notice is hereby given that every creditor or other person having any debt or claim upon or affecting the estate of the abovenamed deceased, who died on or about the 21st day of June, 1921, and administration with the will annexed was on the 11th day of December, 1922, granted by the Supreme Court of New South Wales to the Public Trustee, is hereby required to send particulars in writing of their debt or claim to the said Public Trustee on or before the 26th day of May, 1923, at the expiration of which time the said Public Trustee will proceed to distribute the assets of the said deceased amongst the persons entitled thereto, having regard to the debts or claims only of which he then has notice; and notice is hereby further given that the said Public Trustee will not be liable, for the assets or any part thereof so distributed, to any person of whose debt or claim he shall not have had notice at the time of such distribution.

T. W. GARRETT,
Public Trustee.

Culwulla Chambers,
67 Castlereagh-street, Sydney,
23rd April, 1923.

4078 16s.

In the Supreme Court of New South Wales.
PROBATE JURISDICTION.

In the matter of the estate of John Nathaniel Sergeant, late of Redfern, in the State of New South Wales, City Council employee, deceased.

PURSUANT to the Wills, Probate and Administration Act, 1898, and the Testator's Family Maintenance and Guardianship of Infants Act, 1916: Notice is hereby given that every creditor or other person having any debt or claim upon or affecting the estate of the abovenamed deceased, who died on or about the 26th day of November, 1922, and of whose estate administration was on the 12th day of January, 1923, granted by the Supreme Court of New South Wales to the Public Trustee, is hereby required to send particulars in writing of their debt or claim to the said Public Trustee on or before the 22nd day of May, 1923, at the expiration of which time the said Public Trustee will proceed to distribute the assets of the said deceased amongst the persons entitled thereto, having regard to the debts or claims only of which he then has notice; and notice is hereby further given that the said Public Trustee will not be liable, for the assets or any part thereof so distributed, to any person of whose debt or claim he shall not have had notice at the time of such distribution.

T. W. GARRETT,
Public Trustee.

Culwulla Chambers,
67 Castlereagh-street, Sydney,
18th April, 1923.

4055 16s.

In the Supreme Court of New South Wales.
PROBATE JURISDICTION.

In the matter of the estate of Edith Mabel Mackintosh, late of Epping, in the State of New South Wales, spinster, deceased, intestate.

PURSUANT to the Wills, Probate and Administration Act, 1898: Notice is hereby given that every creditor or other person having any debt or claim upon or affecting the estate of Edith Mabel Mackintosh, the abovenamed deceased, who died on or about the 21st day of October, 1922, and administration of whose estate was on the 19th day of February, 1923, granted by the Supreme Court of New South Wales to the Public Trustee, is hereby required to send particulars in writing of their debt or claim to the said Public Trustee on or before the 21st day of May, 1923, at the expiration of which time the said Public Trustee will proceed to distribute the assets of the said deceased amongst the persons entitled thereto, having regard to the debts or claims only of which he then has notice; and notice is hereby further given that the said Public Trustee will not be liable, for the assets or any part thereof so distributed, to any person of whose debt or claim he shall not have had notice at the time of such distribution.

T. W. GARRETT,
Public Trustee.

Culwulla Chambers,
67 Castlereagh-street, Sydney,
21st April, 1923.

4079 16s.

In the Supreme Court of New South Wales.
PROBATE JURISDICTION.

In the matter of the estate of James Stuart, late of The Burra, near Moruya, and Mogo, near Bateman's Bay, in the State of New South Wales, labourer, deceased.

PURSUANT to the Wills, Probate and Administration Act, 1898, and the Testator's Family Maintenance and Guardianship of Infants Act, 1916: Notice is hereby given that every creditor or other person having any debt or claim upon or affecting the estate of the abovenamed deceased, who died on or about the 27th day of January, 1923, and probate of whose will was on the 5th day of April, 1923, granted by the Supreme Court of New South Wales, to the Public Trustee, is hereby required to send particulars in writing of their debt or claim to the said Public Trustee on or before the 21st day of May, 1923, at the expiration of which time the said Public Trustee will proceed to distribute the assets of the said deceased amongst the persons entitled thereto, having regard to the debts or claims only of which he then has notice; and notice is hereby further given that the said Public Trustee will not be liable, for the assets or any part thereof so distributed, to any person of whose debt or claim he shall not have had notice at the time of such distribution.

T. W. GARRETT,
Public Trustee

Culwulla Chambers,
67 Castlereagh-street, Sydney.
18th April, 1923.

4064 16s.

In the Supreme Court of New South Wales.
PROBATE JURISDICTION.

In the matter of the estate of Stephen William Humphries, late of Calmundi, Collarenebri, in the State of New South Wales, grazier, deceased.

PURSUANT to the Wills, Probate and Administration Act, 1898, and the Testator's Family Maintenance and Guardianship of Infants Act, 1916: Notice is hereby given that every creditor or other person having any debt or claim upon or affecting the estate of the abovenamed deceased, who died on or about the 20th day of February, 1923, and probate of whose will was, on the 10th day of April, 1923, granted by the Supreme Court of New South Wales to the Public Trustee, is hereby required to send particulars in writing of their debt or claim to the said Public Trustee on or before the 27th day of May, 1923, at the expiration of which time the said Public Trustee will proceed to distribute the assets of the said deceased amongst the persons entitled thereto, having regard to the debts or claims only of which he then has notice; and notice is hereby further given that the said Public Trustee will not be liable, for the assets or any part thereof so distributed, to any person of whose debt or claim he shall not have had notice at the time of such distribution.

T. W. GARRETT,
Public Trustee.

Culwulla Chambers,
67 Castlereagh-street, Sydney,
20th April, 1923.

4065 16s.

In the Supreme Court of New South Wales.

PROBATE JURISDICTION.

In the will of John Brown, late of Arncliffe, near Sydney, in the State of New South Wales, gentleman, deceased.

PURSUANT to the Wills, Probate and Administration Act, 1898, and pursuant to the Testator's Family Maintenance and Guardianship of Infants Act, 1916: Notice is hereby given that all creditors and other persons having any claims or demands against or upon the estate of the abovenamed deceased, who died at Arncliffe aforesaid, on the 13th day of March, 1922, and probate of whose will was on the 12th day of April, 1922, granted by the Supreme Court of New South Wales, in its Probate Jurisdiction, to Sarah Florence Hook, the sole executrix named in the said will, are hereby required to send in full particulars of their claims and demands upon the said estate to the said executrix at the office of the undersigned, on or before the 8th day of June, 1923, in default whereof the said executrix will after the lastmentioned date proceed to administer the estate and distribute the assets amongst the parties entitled thereto, having regard only to the claims and demands of which she shall then have had notice; and the said executrix will not be liable, for the assets or any part thereof so distributed, to any person of whose claim she shall not have had notice at the time of such distribution.—Dated this 21st day of April, 1923.

HAROLD T. MORGAN AND MORGAN,
Proctors for the Executrix,
Ocean House,
34 Martin-place, Sydney.

4114 16s.

In the Supreme Court of New South Wales.

PROBATE JURISDICTION.

In the will of Roderick Chisholm, late of Henty, in the State of New South Wales, farmer, deceased.

PURSUANT to the Wills, Probate and Administration Act, 1898, and pursuant to the Testator's Family Maintenance and Guardianship of Infants Act, 1916: Notice is hereby given that all creditors and other persons having any claims or demands against or upon the estate of the abovenamed deceased, who died at Henty on the 22nd day of March, 1922, and probate of whose will was on the 22nd day of September, 1922, granted by the Supreme Court of New South Wales to Phillip Hermann Paech, the executor in the said will named, are hereby requested to send in full particulars of their claims and demands upon the said estate to the said executor, in care of the undersigned, on or before the 23rd day of May, 1923, at the expiration of which time the said executor will proceed to distribute the assets of the said deceased amongst the persons entitled thereto, having regard only to the claims of which he has notice; and notice is hereby further given that the said executor will not be liable, for the assets or any part thereof so distributed, to any person of whose claim he shall not have had notice at the time of such distribution.—Dated this 20th day of April, 1923.

JOHNSON AND SELK,
Proctors for the Executor,
Sladen-street, Henty.

106 16s.

In the Supreme Court of New South Wales.

PROBATE JURISDICTION.

In the estate of Christina Morrison, late of Barry, in the State of New South Wales, married woman, deceased, intestate.

PURSUANT to the Wills, Probate and Administration Act, 1898: Notice is hereby given that every creditor or other person having any claim against the estate of Christina Morrison, the abovenamed deceased, who died on or about the 23rd day of December last intestate, and letters of administration of whose estate were, on the 6th day of April instant, granted by the Supreme Court of New South Wales to Edward David Leabeater, the duly elected Guardian of Royal Roy Morrison, the only son and next of kin of the said deceased, limited until the said Royal Roy Morrison shall attain the age of twenty-one years, is hereby required to send particulars in writing of such claim to the said Edward David Leabeater, in care of the undersigned, Messrs. Pile and Westgarth, at their office hereunder mentioned, on or before the 31st day of May, 1923, at the expiration of which time the said Edward David Leabeater will proceed to distribute the assets of the said deceased amongst the persons entitled thereto, having regard only to the claims of which he then has notice; and notice is hereby further given that the said Edward David Leabeater will not be liable, for the assets or any part thereof so distributed, to any person of whose claim he shall not have had notice at the time of such distribution.—Dated this 25th day of April, 1923.

PILE AND WESTGARTH,
Proctors for the Administrator,
Adelaide-street, Blayney.

4105 16s.

In the Supreme Court of New South Wales.

PROBATE JURISDICTION.

In the will of Thomas Morrison, late of Barry, in the State of New South Wales, farmer and grazier, deceased.

PURSUANT to the Wills, Probate and Administration Act, 1898, and the Testator's Family Maintenance and Guardianship of Infants Act, 1916: Notice is hereby given that every creditor or other person having any claim against the estate of Thomas Morrison, the abovenamed deceased, who died on or about the 23rd day of December last, and letters of administration, with the will annexed, of whose will was, on the sixth day of April instant, granted by the Supreme Court of New South Wales to Edward David Leabeater, the duly elected Guardian of Royal Roy Morrison, the only son and next-of-kin and the sole beneficiary under the will of the said deceased, limited until the said Royal Roy Morrison shall attain the age of twenty-one years, is hereby required to send particulars in writing of such claim to the said Edward David Leabeater, in care of the undersigned, Messrs. Pile and Westgarth, at their office hereunder mentioned, on or before the thirty-first day of May, 1923, at the expiration of which time the said Edward David Leabeater will proceed to distribute the assets of the said deceased amongst the persons entitled thereto, having regard only to the claims of which he then has notice: and notice is hereby further given that the said Edward David Leabeater will not be liable, for the assets or any part thereof so distributed, to any person of whose claim he shall not have had notice at the time of such distribution.—Dated this 25th day of April, 1923.

PILE AND WESTGARTH,
Proctors for the Administrator,
Adelaide-street, Blayney.

4104 16s.

In the Supreme Court of New South Wales. (116,946-4)

PROBATE JURISDICTION.

In the will of Elizabeth Hudson, late of Banksia, in the State of New South Wales, widow, deceased.

PURSUANT to the Wills, Probate and Administration Act of 1898 and the Testator's Family Maintenance and Guardianship of Infants Act of 1916: Notice is hereby given that all creditors and other persons having any debt or claim upon or affecting the estate of Elizabeth Hudson, the abovenamed deceased, who died on or about the 5th day of February 1923, and probate of whose will was, on the 6th day of March, 1923, granted by the Supreme Court of New South Wales, in its Probate Jurisdiction, to Edgar Charles Eeles, the executor in the said will named, are hereby required to send in particulars of their claim to the said Edgar Charles Eeles, care of the undersigned, on or about the 2nd day of June next, after the expiration of which time the said executor will proceed to distribute the assets of the said deceased amongst the persons entitled thereto, having regard to the debts and claims only of which he shall then have had notice; and the said executor shall not be liable for the assets so distributed to any person of whose debt or claim he shall not have had notice at the time of such distribution.—Dated this 20th day of April, A.D. 1923.

DAWSON AND HERFORD,
Solicitors for the Executor,
58 Elizabeth-street, Sydney.

4054 16s.

In the Supreme Court of New South Wales. (116,286)

PROBATE JURISDICTION.

In the will of Peter Miller, late of Mountain View, Huxton Park, near Liverpool, in the State of New South Wales, farmer, deceased.

PURSUANT to the Wills, Probate and Administration Act of 1898 and the Testator's Family Maintenance and Guardianship of Infants Act of 1916: Notice is hereby given that all creditors and other persons having any debt or claims upon or affecting the estate of Peter Miller, the abovenamed deceased, who died on or about the 25th day of November, 1922, and probate of whose will was, on the 24th day of January, 1923, granted by the Supreme Court of New South Wales, in its Probate Jurisdiction, to Amos Edmond Miller and Victor Clouting, two of the executors in the said will named, with leave being reserved for Mary Ann Miller, the executrix in the said will named, to come in and prove (Charles Peter Miller, the other executor having pre-deceased the testator) are hereby required to send in particulars of their claims to the said Amos Edmond Miller and Victor Clouting, care of the undersigned,

on or about the 2nd day of June next, after the expiration of which time the said executors will proceed to distribute the assets of said deceased amongst the persons entitled thereto, having regard to the debts and claims only of which they shall then have notice; and the said executors shall not be liable, for the assets so distributed, to any person of whose debt or claim they shall not have had notice at the time of such distribution.—Dated this 20th day of April, A.D. 1923.

DAWSON AND HERFORD,
Solicitors for the Executors,
58 Elizabeth-street, Sydney.

4053 16s.

[Notice of Application for a Certificate of Discharge.]

In the Supreme Court of New South Wales. (22,870)

IN BANKRUPTCY.

Re Charles Carlisle Divigi Smith, trading as Smith & Co., of 441 Oxford-street, Paddington, contractor.

To the Official Assignee and Creditors.

TAKE NOTICE that I, Charles Carlisle Divigi Smith, intend to apply to the Court, Supreme Court Building, Elizabeth-street, Sydney, on Monday, the 14th day of May, 1923, at 10 a.m., or as soon afterwards as the course of business will admit, that a Certificate of Discharge be granted to me, under and according to the provisions of the Bankruptcy Act, 1898.—Dated this 19th day of April, 1923.

CHARLES SMITH.

4103 10s.

[Notice of Application for a Certificate of Discharge.]

In the Supreme Court of New South Wales. (23,143)

IN BANKRUPTCY.

Re Henry Carson Willmott, of Lucretia-avenue, Longueville, manager.

To the Official Assignee and Creditors.

TAKE NOTICE that Henry Carson Willmott (H. B. D.), intends to apply to the Court, Supreme Court Building, Elizabeth-street, Sydney, on Monday, the 21st day of May, 1923, at 10 a.m., or as soon afterwards as the course of business will admit, that a Certificate of Discharge be granted to him, under and according to the provisions of the Bankruptcy Act, 1898.—Dated this 26th day of April, 1923.

FRED. C. EMANUEL,
Solicitor for the Bankrupt,
28 Martin-place, Sydney.

4111 10s.

[Notice of Application for a Certificate of Discharge.]

In the Supreme Court of New South Wales. (17,772)

IN BANKRUPTCY.

Re Alfred Nicholson Sinclair, of Braefield, formerly of Goodooga.

To the Official Assignee and Creditors.

TAKE NOTICE that Alfred Nicholson Sinclair intends to apply to the Court, Supreme Court Building, Elizabeth-street, Sydney, on Monday, the 14th day of May, 1923, at 10 a.m., or as soon afterwards as the course of business will admit, that a Certificate of Discharge be granted to him, under and according to the provisions of the Bankruptcy Act 1898.—Dated this 23rd day of April, 1923.

WILLIAM ERNEST WATERFORD,
Solicitor for the Applicant,
Quirindi.

By Collins and Mulholland,
77 Castlereagh-street, Sydney.

4139 10s.

[Notice of Application for a Certificate of Discharge.]

In the Supreme Court of New South Wales. (20,840)

IN BANKRUPTCY.

Re Francis Charles Williams, of 2 Lincoln-street, North Sydney, traveller.

To the Official Assignee and Creditors.

TAKE NOTICE that I, Francis Charles Williams, intend to apply to the Court, Supreme Court Building, Elizabeth-street, Sydney, on the 14th day of May, 1923, at 10 a.m., or as soon afterwards as the course of business will admit, that a Certificate of Discharge be granted to me, under and according to the provisions of the Bankruptcy Act, 1898.—Dated this 23rd day of April, 1923.

F. C. WILLIAMS.

4069 10s.

[Notice of Application for a Certificate of Discharge.]

In the Supreme Court of New South Wales. (23,179)

IN BANKRUPTCY.

Re Robert Robertson, of Waverley.

To the Official Assignee and Creditors.

TAKE NOTICE that Robert Robertson intends to apply to the Court, Supreme Court Building, Elizabeth-street, Sydney, on Tuesday, the 15th day of May, 1923, at 10 a.m., or as soon afterwards as the course of business will admit, that a Certificate of Discharge be granted to him, under and according to the provisions of the Bankruptcy Act, 1898.—Dated this 24th day of April, 1923.

H. J. ASPINALL AND SON,
Solicitors for Bankrupt,
London Bank Chambers,
Martin-place and Pitt-street, Sydney.

4102 9s.

In the Supreme Court of New South Wales.

IN BANKRUPTCY.

NOTICE is hereby given that the Single Meeting of creditors in the following matters will be held at the Court, Supreme Court Building, Elizabeth-street, Sydney, on the 9th day of May, 1923, at 10 a.m., or as soon after as the course of business will permit. To entitle a creditor to vote thereat his proof must be lodged with the Registrar in Bankruptcy not later than the 7th day of May, 1923 :—

Re Forbes Gow (No. 23,329), of 43 Fourth-street, Woollahra, and carried on business at 1 Marion-street, Enmore, engineer.

Re Daniel Payne (No. 23,242), of Garryowen, near Millthorpe, farmer.

N. C. LOCKHART,
Registrar in Bankruptcy.

Official Assignee—William Harrington Palmer.

4116 14s.

In the Supreme Court of New South Wales.

IN BANKRUPTCY.

NOTICE is hereby given that the Single Meeting of creditors in the following matters will be held at the Court, Supreme Court Building, Elizabeth-street, Sydney, on the 7th day of May, 1923, at 10 a.m., or as soon after as the course of business will permit. To entitle a creditor to vote thereat, his proof must be lodged with the Registrar in Bankruptcy, not later than the 5th day of May, 1923 :—

Re John Napier Buckley and James Patrick Driscoll (No. 23,330/23,343), of 13 Lackey-street, Summer Hill, and Queen-street, Alexandria, respectively, and carried on business at 13 Lackey-street, Summer Hill, tobacconists.

Re J. Clemens (No. 23,324), of 77 Addison-road, Marrickville, grocer.

Re Allan Howard Robinson (No. 23,182), of 62 Darlinghurst-road, Darlinghurst, and carried on business at Rose Bay, contractor and engineer.

Re George Matthew Tickle, William Ryan, and William H. Caddie (No. 23,176), of Glassop-street, Balmain, engineer, of 6 Rankin-street, Balmain, lighterman, and of Louisa-road, Balmain, respectively.

Re George Philip (No. 23,317), of "The Gables," The Avenue, Freshwater, builder and contractor.

Re Peter Donoghue (No. 23,237), trading as Sydney General Plumbing Company, of 61 Kirkton-road, Sydney, plumber.

N. C. LOCKHART,
Registrar in Bankruptcy.

Official Assignee—Charles Fairfax Waterloo Lloyd.

4117 £2 2s.

In the Supreme Court of New South Wales. (23,295)

IN BANKRUPTCY.

Re John Giles, of George-street, Wollongong, labourer.

NOTICE is hereby given that the Single Meeting of creditors in the above matter will be held at the Court-house, Newcastle, before the District Registrar in Bankruptcy, on the 10th day of May, 1923, at 10 a.m., or as soon after as the course of business will permit. To entitle a creditor to vote thereat, his proof must be lodged with the Registrar in Bankruptcy, Elizabeth-street, Sydney, not later than the 7th day of May, 1923.

N. C. LOCKHART,
Registrar in Bankruptcy.

Official Assignee—Charles Fairfax Waterloo Lloyd.

4118 7s.

In the Supreme Court of New South Wales. (23,313)

IN BANKRUPTCY.

Re George Henry Sawtell, of Grafton, police constable.

NOTICE is hereby given that the Single Meeting of creditors in the above matter will be held at the Court-house, Grafton, before the District Registrar in Bankruptcy, on the 11th day of May, 1923, at 10 a.m., or as soon after as the course of business will permit. To entitle a creditor to vote thereat, his proof must be lodged with the Registrar in Bankruptcy, Elizabeth-street, Sydney, not later than the 7th day of May, 1923.

N. C. LOCKHART,
Registrar in Bankruptcy.

Official Assignee CHARLES FAIRFAX WATERLOO LLOYD.
4119 7s.

In the Supreme Court of New South Wales. (23,337)

IN BANKRUPTCY.

Re Edward Humphries of Burrowa, labourer.

NOTICE is hereby given that the Single Meeting of creditors in the above matter will be held at the Court-house, Burrowa, before the District Registrar in Bankruptcy, on the 11th day of May, 1923, at 10 a.m., or as soon after as the course of business will permit. To entitle a creditor to vote thereat, his proof must be lodged with the Registrar in Bankruptcy, Elizabeth-street, Sydney, not later than the 7th day of May, 1923.

N. C. LOCKHART,
Registrar in Bankruptcy.

Official Assignee—WILLIAM HARRINGTON PALMER.
4120 7s.

In the Supreme Court of New South Wales. (23,351)

IN BANKRUPTCY.

Re Arthur Robert Fuller of Ulmarra, labourer.

NOTICE is hereby given that the Single Meeting of creditors in the above matter will be held at the Court-house, Ulmarra, before the District Registrar in Bankruptcy, on the 9th day of May, 1923, at 10 a.m., or as soon after as the course of business will permit. To entitle a creditor to vote thereat, his proof must be lodged with the Registrar in Bankruptcy, Elizabeth-street, Sydney, not later than the 5th day of May, 1923.

N. C. LOCKHART,
Registrar in Bankruptcy.

Official Assignee—CHARLES FAIRFAX WATERLOO LLOYD.
4121 7s.

In the Supreme Court of New South Wales. (23,117)

IN BANKRUPTCY.

Re G. V. O'Connor, of Mullumbimby, auctioneer.

NOTICE is hereby given that the Single Meeting of creditors in the above matter will be held at the Court-house, Mullumbimby, before the District Registrar in Bankruptcy, on the 9th day of May, 1923, at 10 a.m., or as soon after as the course of business will permit. To entitle a creditor to vote thereat, his proof must be lodged with the Registrar in Bankruptcy, Elizabeth-street, Sydney, not later than the 4th day of May, 1923.

N. C. LOCKHART,
Registrar in Bankruptcy.

Official Assignee—WILLIAM HARRINGTON PALMER.
4122 7s.

In the Supreme Court of New South Wales. (23,232)

IN BANKRUPTCY.

Re F. T. Kloehn, of Tichbourne, farmer.

NOTICE is hereby given that the Single Meeting of creditors in the above matter will be held at the Court-house, Parkes, before the District Registrar in Bankruptcy, on the 9th day of May, 1923, at 10 a.m., or as soon after as the course of business will permit. To entitle a creditor to vote thereat, his proof must be lodged with the Registrar in Bankruptcy, Elizabeth-street, Sydney, not later than the 5th day of May, 1923.

N. C. LOCKHART,
Registrar in Bankruptcy.

Official Assignee—WILLIAM HARRINGTON PALMER.
4123 7s.

[Notice under Section 11 of the Bankruptcy Act, 1898.]

In the Supreme Court of New South Wales. (23,357)

IN BANKRUPTCY.

Re Roy Stanley Lane, of 369 Riley-street, Surry Hills, and formerly of Garden Homes Estate, Cardiff, carpenter.

NOTICE is hereby given that a Sequestration Order has this day been made against the abovenamed bankrupt, on the petition of the debtor, and Mr. C. F. W. Lloyd appointed to be the Official Assignee.—Dated at Sydney, this 19th day of April, 1923.

N. C. LOCKHART,
Registrar in Bankruptcy.

4124 5s.

[Notice under Section 11 of the Bankruptcy Act, 1898.]

In the Supreme Court of New South Wales. (23,359)

IN BANKRUPTCY.

Re Kathleen McCarthy, Margaret Tognetti and Regina Tognetti, trading as "K. McCarthy" of 268 Darling-street, Balmain, and Glebe-road, Glebe, grocers.

NOTICE is hereby given that a Sequestration Order has this day been made against the abovenamed bankrupts, on the petition of the debtors' attorneys, and Mr. W. H. Palmer appointed to be the Official Assignee.—Dated at Sydney, this 20th day of April, 1923.

N. C. LOCKHART,
Registrar in Bankruptcy.

4125 5s.

[Notice under Section 11 of the Bankruptcy Act, 1898.]

In the Supreme Court of New South Wales. (23,361)

IN BANKRUPTCY.

Re Raymond Gordon Brown, of 78B Dumaresq-street, Hamilton, labourer.

NOTICE is hereby given that a Sequestration Order has this day been made against the abovenamed bankrupt, on the petition of the debtor, and Mr. W. H. Palmer appointed to be the Official Assignee.—Dated at Sydney, this 21st day of April, 1923.

N. C. LOCKHART,
Registrar in Bankruptcy.

4126 5s.

[Notice under Section 11 of the Bankruptcy Act, 1898.]

In the Supreme Court of New South Wales. (23,362)

IN BANKRUPTCY.

Re William Gourlay, of Union-street, North Sydney, joiner.

NOTICE is hereby given that a Sequestration Order has this day been made against the abovenamed bankrupt, on the petition of the debtor, and Mr C. F. W. Lloyd appointed to be the Official Assignee.—Dated at Sydney, this 21st day of April, 1923.

N. C. LOCKHART,
Registrar in Bankruptcy.

4127 5s.

[Notice under Section 11 of the Bankruptcy Act, 1898.]

In the Supreme Court of New South Wales. (23,363)

IN BANKRUPTCY.

Re Charles Cecil Vivian, of Clanwilliam-street, Chatswood, decorator.

NOTICE is hereby given that a Sequestration Order has this day been made against the abovenamed bankrupt, on the petition of the debtor, and Mr. W. H. Palmer appointed to be the Official Assignee.—Dated at Sydney, this 21st day of April, 1923.

N. C. LOCKHART,
Registrar in Bankruptcy.

4128 5s.

[Notice under Section 11 of the Bankruptcy Act, 1898.]

In the Supreme Court of New South Wales. (23,365)

IN BANKRUPTCY.

Re James Gourlay, of Union-street, North Sydney, contractor

NOTICE is hereby given that a Sequestration Order has this day been made against the abovenamed bankrupt, on the petition of the debtor, and Mr. C. F. W. Lloyd appointed to be the Official Assignee—Dated at Sydney, this 23rd day of April, 1923.

N. C. LOCKHART,
Registrar in Bankruptcy.

4129 5s.

[Notice under Section 11 of the Bankruptcy Act, 1898.]

In the Supreme Court of New South Wales. (23,366)

IN BANKRUPTCY.

Re Samuel James Shorter, of Beaconsfield-street, West Kogarah, electrician, and carried on business at 76 Rocky Point road, Arncliffe.

NOTICE is hereby given that a Sequestration Order has this day been made against the abovenamed bankrupt, on the petition of the debtor, and Mr. W. H. Palmer, appointed to be the Official Assignee.—Dated at Sydney, this 24th day of April, 1923.

N. C. LOCKHART,
Registrar in Bankruptcy.

4130 5s.

[Notice under Section 11 of the Bankruptcy Act, 1898.]

In the Supreme Court of New South Wales. (23,199)

IN BANKRUPTCY.

Re Ivo Bligh Ridge, of Dubbo, stock and station agent.

NOTICE is hereby given that a Sequestration Order has this day been made against the abovenamed bankrupt, on the petition of Leeds Brothers, and Mr. W. H. Palmer, appointed to be the Official Assignee.—Dated at Sydney, this 19th day of April, 1923.

N. C. LOCKHART,
Registrar in Bankruptcy.

4131 5s.

[Notice under Section 11 of the Bankruptcy Act, 1898.]

In the Supreme Court of New South Wales. (23,276)

IN BANKRUPTCY.

Re W. A. Hanlon (a male), of Parkes, and lately carrying on business at The Wine Shop, Cookamidgera.

NOTICE is hereby given that a Sequestration Order has this day been made against the abovenamed bankrupt, on the petition of Penfolds Wines Limited, and Mr. W H. Palmer appointed to be the Official Assignee.—Dated at Sydney, this 23rd day of April, 1923.

N. C. LOCKHART,
Registrar in Bankruptcy.

4132 5s.

[Notice under Section 11 of the Bankruptcy Act, 1898.]

In the Supreme Court of New South Wales. (23,308)

IN BANKRUPTCY.

Re George Henry Benson, late of 675 Illawarra-road, Marrickville, but now of Forest-road, Hurstville.

NOTICE is hereby given that a Sequestration Order has this day been made against the abovenamed bankrupt, on the petition of Edward Leslie Miles, and Mr. C. F. W. Lloyd appointed to be the Official Assignee.—Dated at Sydney, this 23rd day of April, 1923.

N. C. LOCKHART,
Registrar in Bankruptcy.

4133 5s.

[Notice under Section 11 of the Bankruptcy Act, 1898]

In the Supreme Court of New South Wales. (23,318)

IN BANKRUPTCY.

Re Harold T. Buckingham, of Waine-street, Surry Hills trading as the Buckingham Manufacturing Works.

NOTICE is hereby given that a Sequestration Order has this day been made against the abovenamed bankrupt, on the petition of William Easy Limited, and Hipsley's Limited, and Mr. W. H. Palmer appointed to be the Official Assignee.—Dated at Sydney, this 19th day of April, 1923.

N. C. LOCKHART,
Registrar in Bankruptcy.

4134 5s.

[Notice under Section 11 of the Bankruptcy Act, 1898]

In the Supreme Court of New South Wales. (23,339)

IN BANKRUPTCY.

Re L. Leonard, of 3 Collins-street, Surry Hills; late of 155 Bourke-street, Darlinghurst; electrician.

NOTICE is hereby given that a Sequestration Order has this day been made against the abovenamed bankrupt, on the petition of Henry Thurlow, and Mr. C. F W. Lloyd appointed to be the Official Assignee.—Dated at Sydney, this 20th day of April, 1923.

N. C. LOCKHART,
Registrar in Bankruptcy.

4135 5s.

[Notice under Section 11 of the Bankruptcy Act, 1898.]

In the Supreme Court of New South Wales. (23,346)

IN BANKRUPTCY.

Re W. F. Kalms, of West Wyalong, mercer.

NOTICE is hereby given that a Sequestration Order has this day been made against the abovenamed bankrupt, on the petition of Bernards Limited, and Mr. W. H. Palmer appointed to be the Official Assignee.—Dated at Sydney, this 23rd day of April, 1923.

N. C. LOCKHART,
Registrar in Bankruptcy.

4136 5s.

[Notice under Section 11 of the Bankruptcy Act, 1898.]

In the Supreme Court of New South Wales. (23,350)

IN BANKRUPTCY.

Re Thomas Gillett, of Foreman-street, Tempe, builder.

NOTICE is hereby given that a Sequestration Order has this day been made against the abovenamed bankrupt, on the petition of William Digby Rowe, and Mr. C. F. W. Lloyd appointed to be the Official Assignee.—Dated at Sydney, this 23rd day of April, 1923.

N. C. LOCKHART,
Registrar in Bankruptcy

4137 5s.

In the Supreme Court of New South Wales.

IN BANKRUPTCY.

NOTICE TO CREDITORS.

ACCOUNTS with plans of distribution in the undermentioned estates, showing dividends as specified, are now filed in the office of the Registrar in Bankruptcy, Supreme Court Building, Elizabeth-street, Sydney, for the inspection of persons interested; and notice is hereby given that such accounts and plans will be submitted to the Court for confirmation on Monday, the 14th May, 1923, if not previously objected to:—

Joseph Johnson, of Bingara-road, Bingara (No. 22,347), a third account and second plan of distribution showing payment of a dividend of six shillings and eightpence eleven-sixteenths of a penny in the £ on all proved concurrent claims.

William Augustus Ryan, of Wauchope, licensed victualle (No. 22,868), a third account and plan of distribution showing payment of an equalising dividend of one shilling and eightpence in the £ on one concurrent claim and a dividend of one shilling and sixpence one halfpenny in the £ on all proved concurrent claims.

Frederick Oswald Aarons, of 28 Castlereagh-street, Sydney (No. 22,903), a second account and first plan of distribution showing payment of a dividend of twenty shillings in the £ on nine preferential claims, a dividend of one shilling and eightpence in the £ on all proved concurrent claims, and a balance of £85 17s. 3d. carried forward to the credit of the estate.

Thomas Baden Powell Stevenson, of 115 Bruce-street, Cook's Hill, omnibus proprietor (No. 23,193), a first account and plan of distribution showing payment of a dividend of twenty shillings in the £ on one Crown claim and a dividend of seven-eighths of a penny in the £ on all proved concurrent claims.

James Jones, of 131 Sydney-road, Granville, saddler (No. 23,202), a first account and plan of distribution showing payment of a dividend of twenty shillings in the £ on two preferential claims and a dividend of sixpence five-eighths of a penny in the £ on all proved concurrent claims.

Also accounts current only in the undermentioned estates:—

No. 23,151. Duck Jarm (also known as William James), trading as Wah Yeck & Co., of Dubbo, storekeeper.

No. 23,161. William Joseph Dickson and Lachlan Stuart Mackay, trading as Dickson & Mackay, of 158 Anzac-parade, Kensington.

No. 23,168. Raymond Cottam Allsop, trading as Wireless Electric Co., of Beach-street, Coogee, wireless engineer.

No. 23,189. Keith Rapsy Boyce, of 14 College-street, Sydney, motor driver.

No. 23,200. Robert William Smith, of Coolgardie, *via* Wardell, labourer.

No. 23,216. Isabel Hedges, of Iceton-street, Burwood

WILLIAM HARRINGTON PALMER,
Official Assignee.

47 Elizabeth-street, Sydney,
26th April, 1923.

4110 £1 4s.

In the Supreme Court of New South Wales.

IN BANKRUPTCY.

Notice to Creditors.

ACCOUNTS and plans of distribution in the undermentioned estates, showing dividends as specified hereunder, are now filed in the Office of the Registrar in Bankruptcy, Supreme Court Building, Elizabeth-street, Sydney, for the inspection of persons interested; and notice is hereby given that such accounts and plans will be submitted to the Court for confirmation on Monday, the 14th May, 1923, at 10 a.m., if not previously objected to:—

The estate of William Jonathan Sutton (deceased), late of South Combaning, near Temora (No. 22,851), a first account and plan of distribution, showing payment in full of one Crown claim (£82 1s.); three preferential claims for wages (£75), and a first dividend of one shilling and seven-eighths of a penny in the £ on all proved concurrent claims.

Dudley Arthur Austin, of Harris Park (No. 23,113), a first account and plan of distribution, showing payment in full of one proved preferential claim for rent (£9 7s. 6d.), and a dividend of two shillings and two pence halfpenny in the £ on all proved concurrent claims.

Michael O'Brien, of Binning, Brisbane-street, Waverley (No. 23,188), a first account and plan of distribution, showing payment of a dividend of twenty shillings in the £ on one proved concurrent claim, and a balance of £20 6s. 4d. carried forward to the credit of the estate.

Accounts current only in the following estates;—

No. 23,154. Herbert William Farrell, of 99 Clarendon-street, Stanmore, purser.
No. 23,197. Frederick William Tormey, lately carrying on business at Dawson-street, Croydon.
No. 23,213. Frederick William Krohn, of Bindagundra, near Parkes, share farmer.
No. 23,214. Thomas Hardman, of Tamworth, bootmaker.
No. 23,236. Ludwig Christopher Johann Parow, of Yanco, labourer.

C. F. W. LLOYD,
Official Assignee.

182 Phillip-street, Sydney,
26th April, 1923.

4101 18s.

In the Supreme Court of New South Wales.
Sheriff's Office,
Sydney, 24th April, 1923.

Walters, Middleton, and Eades *v.* Watson.

ON Tuesday, the twentyninth day of May, 1923, at noon, unless the writ of fieri facias herein be previously satisfied, the Sheriff will cause to be sold by public auction at the Sales Room, Supreme Court, King-street, Sydney, all the right, title, and interest (if any) of G. Watson, the defendant herein, of, in, and to,—

All that piece of land containing 19¼ perches, situate in O'Connell-street, in the municipality of Rockdale, parish of St. George, and county of Cumberland, being lot 17 on deposited plan No. 6,524, and the whole of the land comprised in certificate of Title dated 22nd June, 1921, reg. vol. 3,198, folio 21.

Also of, in, and to all that the equity of redemption and all other the right, title, and interest (if any) of him the said defendant of, in, and to all the undermentioned pieces of land, viz.:—

All that piece of land containing 19¼ perches, situate as above, being lot 18 on deposited plan No. 6,524, and the whole of the land comprised in certificate of Title dated 22nd June, 1921, reg. vol. 3,198, folio 22.

All that piece of land containing 19¼ perches, situate as above, being lot 19 on deposited plan No. 6,524, and the whole of the land comprised in certificate of Title dated 22nd June, 1923, reg. vol. 3,198, folio 23.

Lots 18 and 19 above mentioned are subject to a mortgage from the defendant to Christina McAllister, to secure the sum of £400 with interest at 9 per cent., dated 28th July, 1921, reg. No. A726876.

Terms, Cash. Cheques not taken.

W. W. CROCKFORD,
Sheriff.

Allen, Allen, and Hemsley,
Plaintiffs' Attorneys,
19 Castlereagh-street, Sydney.

4089 21s.

In the District Court of the Western District, holden at Parramatta.

No. of Plaint, 122 of 1922.
No. of Writ, 3 of 1923.

Between the Coastal Farmers Co-operative Society Limited, plaintiff, and E. J. Ward (a male), defendant.

ON Tuesday, the twenty-ninth day of May, one thousand nine hundred and twenty-three, at twelve o'clock in the forenoon, unless the writ of fieri facias issued herein is previously satisfied the Registrar will sell by public auction at the Court-house, Parramatta,—All the right, title, and interest (if any) of the abovenamed defendant, of, in, and to,—

All that piece or parcel of land with a frontage of 65 feet to Barker-street, Kensington, by a depth of 66 feet, and being the whole of the land comprised in Certificate of Title, registered volume 2,611, folio 115, subject nevertheless to Memorandum of Mortgage, number A. 827985, the registered proprietor of such Certificate of Title being Edward Joseph Ward, of South Kensington, draper.

Terms, Cash.

Dated this twenty-sixth day of April, 1923.

L. W. BROUGHTON,
Registrar of the Court.

David L. Aitken and Barron,
Solicitors,
81 Elizabeth-street, Sydney.

4144 18s.

LOST from Coogee,—Bay gelding, branded ⋃ over ⅃L hogged mane, white hind foot.

W. BUCHAN,
No. 5 Hobson's Court,
Coogee.

4143 4s.

STRAYED, from Beach and Rocky Point road, Rockdale,—Chestnut filly, 18 months old, unbranded, about 13·2 hands, two white stockings in front, an abrasion on near eye, baldy face.

C. REGAN.

4138 4s.

Impoundings.

*** *Poundkeepers are reminded that Advertisements of Impounded Stock are charged for at the rate of* One Shilling for each Animal described; *and no such Advertisement will be inserted in the Gazette unless accompanied by a remittance sufficient to cover the cost of insertion.*

GRENFELL.—Impounded at Grenfell, on the 18th April, 1923, from Mongong, by Shire Council; sum due at date of notice, £1 8s. 11d. each:—

Mare, like MOB near shoulder, aged.
Filly, no brands visible, about 2 years.

If not released, will be sold at this Pound at noon on the 3rd May, 1923.

4085—2s. H. FITCH, Poundkeeper.

KURRAJONG.—Impounded at Kurrajong, on the 19th April, 1923, from Grose Vale road, by impounding officer; sum due at date of notice set after each animal:—

Chestnut gelding, branded like ⌒ (conjoined), aged; £1 6s. 6d.
A |

Also, on same date, from main Kurrajong-road:—

Brindle bullock, branded ⋂, lumpy jaw; £1 6s. 6d.

If not released, will be sold at this Pound at noon on the 3rd May, 1923.

4075—2s. T. JOHN, Poundkeeper.

MANLY.—Impounded at Manly, on the 19th April, 1923, from Tourmaline-street, Narrabeer, by J. B. Twaddell, impounding officer; sum due at date of notice, 18s. 6d.:—

Black draught mare, G L near shoulder, baldy face, near fore and hind fetlock white, 8 years, 16 hands.

If not released, will be sold at this Pound at noon on the 3rd May, 1923.

4056—1s. W. WILBOW Poundkeeper

MASCOT.—Impounded at Mascot, on the 22nd April, 1923, from Turner-street, Redfern, by Police, Redfern; sum due at date of notice set after each animal:—

Bay gelding, like D over U near shoulder, white streak forehead, near hind foot white, aged, 15¾ hands; £1 6s. 6d.

Also, on the 23rd instant, from Moore Park, Sydney, by park ranger:—

Bay or brown gelding, blotched brand near shoulder, Z near flank, star, white spots back and side, hogged mane, aged, 14½ hands; £1 9s. 6d.

Also, on the 24th instant, from Redfern Park, by James Forger, impounding officer:—

Bay gelding, I U X near flank, ⌒ over O near flank, aged, 15½ hands; 19s.

If not released, will be sold according to Impounding Act.

4113—3s. S. ROSSBRIDGE, Poundkeeper.

NORTH GUNDAGAI.—Impounded at North Gundagai, on the 14th April, 1923, from Gobarralong, by Carberry Bros.; sum due at date of notice, £1 10s.:—

Black horse, like ⚓ near shoulder, 5 near thigh, collar-marked, aged.

If not released, will be sold at this Pound at noon on the 3rd May, 1923.

4109—1s. B. RYAN, Poundkeeper.

SOMERTON.—Impounded at Somerton, on the 17th April, 1923, from Bective Reserve, by Mr. Chas. Woollett, stock inspector:—

Bay light-draught mare, like • over J L near shoulder, near hind foot white, star, about 10 years; bay horse foal at foot.

Grey draught mare, same brand off shoulder, like ⌂ over 2 near thigh.

Black draught mare, branded like • over J L, star, 4 years.

Bay light-draught gelding, branded like J L, near hind foot white, blaze, star, aged.

Bay light-draught mare, branded like • over J L, blaze, off fore foot and hind feet white, about 4 years.

Chestnut saddle gelding, like J over E near shoulder, scum over off eye.

Chestnut saddle gelding, like ⌒ over H C near shoulder, baldy face, off hind foot white, about 7 years.

Bay yearling colt (light sort), like • over J L near shoulder, star, snip, near fore and off hind feet white.

If not released, will be sold at this Pound at noon on the 10th May, 1923.

4057—9s. G. LISTER, Poundkeeper.

WELLINGTON.—Impounded at Wellington, on the 19th April, 1923, from East Wellington, by R. W. Hiatt; sum due at date of notice, £1 7s.:—

Roan bull, no brands visible, full ears, about 2 years.

If not released, will be sold at this Pound at noon on the 3rd May, 1922.

4108—1s. J. CLEMENTS, Poundkeeper.

WELLINGTON.—Impounded at Wellington, on the 19th April, 1923, from Loombah, by Sage Bruce, Esq.; sum due at date of notice, £2 0s. 6d. each:—

Brown mare, like AD over ⌒ near shoulder, star, aged, 15 hands.

Blue-grey mare, no brands visible, hogged mane, broken, about 5 years, 14½ hands

Bay pony gelding, like J X near shoulder, hind fetlocks white, grey hairs forehead, broken, about 8 years, 14 hands.

If not released, will be sold at this Pound at noon on the 10th May, 1923.

4107—3s. J. CLEMENTS, Poundkeeper.

NEW SOUTH WALES "GOVERNMENT GAZETTE"

The "Government Gazette" *is now published on the* Friday *in each week, and the issue of Supplements, unless Statutory or Extraordinary, is prohibited. All* Notices—*Departmental or private—for insertion must be received by the Government Printer not later than* twelve o'clock *of the day preceding the day of publication. Advertisements received after that time will be inserted, if circumstances permit, on payment of a late fee of 2s. 6d.*

Proofs *of Departmental Notices will be supplied, but must be returned not later than 5 p.m. on the Thursday, and duly certified for issue by a responsible Officer; otherwise such Notices will not be included in the next day's Gazette.*

All Poundkeepers' *and private advertisements forwarded for publication in the "Gazette" must be* paid for prior to insertion; *and all notices, from whatever source, should be legibly written on one side of the paper only. Signatures (in particular) and proper names must be written very plainly in the text. All documents illegibly written will be returned unpublished.*

Advertisements *are charged for at the rate of 4s. for eight lines or under (ten words to the line), and 6d. for every additional line above eight lines.*

Subscriptions:—*For the year, 30s.; by post, 35s.; for the half-year, 17s. 6d.; by post, 20s.; for the quarter, 12s. 6d.; by post, 14s.; payable in advance, Single numbers, current year, 6d. each; previous years 1s., postage added.*

Subscriptions may commence from the first of any month; but back numbers (for the then current quarter) are supplied to yearly subscribers only.

All payments *must be made in advance, and may be remitted by Money Orders, Postal Notes, or N.S.W. Duty Stamps. Postage Stamps will not be accepted.*

All communications *should be addressed to "The Government Printer, Sydney."*

CONTENTS.

	PAGE
Proclamations	2009
Local Government Act, 1919—Notices under	2009, 2016
Appointments, &c.	2012
Government Notices	2013
Water Conservation and Irrigation Commission—Notices under	2017
Water Act, 1912—Notices under	2018
Oyster Culture Leases	2022
Registry of Friendly Societies—Notice under	2023
Industrial Notice	2023
Cattle Slaughtering and Diseased Animals and Meat Act, 1902	2023
Notices under Real Property Act	2023
Government Railways—Notice under	2024
Government Railways and Tramways—Applications for Positions	2024
Notice to Lay Service Pipes, &c.	2024
Tenders	2025
Public Works Act, 1912—Notice under	2027
Mines Department Notices	2028
Lands Department Notices	2033
Private Advertisements	2065
Impoundings	2076

SYDNEY:

Printed and Published by Alfred James Kent, Acting Government Printer, 27th April, 1923.

SUPPLEMENT

TO THE

Government Gazette

OF THE STATE OF

NEW SOUTH WALES.

PUBLISHED BY AUTHORITY.

[REGISTERED AT THE GENERAL POST OFFICE, SYDNEY, FOR TRANSMISSION BY POST AS A NEWSPAPER.]

No. 51.] FRIDAY, 27 APRIL. [1923.

SPECIAL GAZETTE UNDER THE "PUBLIC SERVICE ACT, 1902."

APPOINTMENTS.

HIS Excellency the Governor, with the advice of the Executive Council, and upon the recommendation of the Public Service Board, has approved of the following appointments:—

CHIEF SECRETARY'S DEPARTMENT AND OFFICE OF THE MINISTER OF PUBLIC HEALTH.

Dr. Harry Mander North, M.B., Resident Medical Officer, Department of Mental Hospitals, to be Senior Medical Officer in that Department,—from 26th February, 1923.

Mr. Charles Williamson to be Attendant, George-street Asylum, Parramatta [Confirmation].

Mr. George Arthur Hillier, Senior Attendant, Liverpool State Hospital and Asylum, to be Gardener at that Institution.

Miss Lessie Florence Sparks, Shorthand-writer and Typist, Office of the Director-General of Public Health, to be Clerk in that Department.

Mr. Louis Francis English, Assistant Inspector of Fisheries, Chief Secretary's Department, to be Inspector of Fisheries in that Department,— to take effect from 26th April, 1923 [Confirmation].

DEPARTMENT OF LANDS.

Mr. Noel Drury McArthur, Junior Clerk, Land Board Office, Grafton,—from the 21st November, 1921. [Confirmation] (Minl. 1923-1,702).

NOTE.—This notice is in lieu of that published in Government Gazette No. 38 of the 23rd March, 1923.

Mr. Thomas William Waldron, Draftsman, Head Office (Professional Division), to be a Conditional Purchase Inspector, Land Board District of Forbes (Clerical Division),—from 1st March, 1923 (Minl. 1923-2,240).

Mr. Charles Edward Elphinstone, Draftsman, Land Board Office, Goulburn (Professional Division), to be a Conditional Purchase Inspector, Land Board District of Goulburn (Clerical Division),—from 12th March, 1923 (Minl. 1923-2,240).

Mr. Alan Price Lipscomb, Field Assistant (Professional Division), to be a Conditional Purchase Inspector, Land Board District of Tamworth (Clerical Division),—from 14th March, 1923 (Minl. 1923-2,240).

Mr. William Killian, Messenger to be Senior Messenger and Caretaker,—from 8th July, 1921 (Minl. 1923-2,242).

Miss Monica Dewar to be Shorthand-writer and Typist, Returned Soldiers' Settlement Branch, Department of Lands, on probation for six months,—to take effect from 12th March, 1923.

DEPARTMENT OF LABOUR AND INDUSTRY.

Mr. William Alick Darbon; Mr. John Joseph Dunwoodie, Mr. James Norman Hastie, to be Inspectors of Factories and Shops and Industrial Inspectors, on probation for six months,—from 26th March, 1923.

Miss Lucy Beatrice Kitt, Shorthand-writer and Typist [Confirmation].

COLONIAL TREASURER'S DEPARTMENT.

Mr. John Albert Bishop to be Junior Clerk, Department of Taxation [Confirmation].

DEPARTMENT OF THE ATTORNEY-GENERAL AND OF JUSTICE.

Mr. Ernest Fletcher, Gaoler, Tamworth Gaol, to be Gaoler, Grafton Gaol, vice Mr. J. Thomson,—from 30th March, 1923.

Messrs. Leo Austin Gabriel and Russell Edgar Garbutt, to be Cadet Draftsmen (Professional Division), on probation for a period of twelve months, Registrar-General's Department,—from 5th March, 1923.

Mr. William Herbert Hall, Junior Clerk, Ministerial Office, to be Junior Clerk, Office of the Clerk of the Peace,—from 19th March, 1923.

HIS Excellency the Governor, with the advice of the Executive Council, has approved of the following appointments:—

Mr. Sidney Ernest Beaver, Relieving Clerk of Petty Sessions, to act as Clerk of Petty Sessions, Kogarah, vice Mr. A. E. Chapman, promoted, and pending permanent arrangements,—from 19th April, 1923; also to act as Assistant Registrar of Births, Deaths, and Marriages for the District of St. George, at Kogarah,—from same date.

CHARLES W. OAKES, Acting Premier.

RESIGNATIONS.

DEPARTMENT OF THE ATTORNEY-GENERAL AND OF JUSTICE.

THE following resignations from the Public Service are hereby notified, the last days of service being indicated within brackets:—

Mr. Thomas Patrick Flattery, Librarian, Ministerial Office [3rd May, 1923].

CHIEF SECRETARY'S DEPARTMENT AND OFFICE OF THE MINISTER OF PUBLIC HEALTH.

Mr. Oliver Francis Champion Wallace, Clerk, Audit Department [20th March, 1923].

DEPARTMENT OF LANDS.

Miss Gladys Eleanor Carrick, Shorthand-writer and Typist, Head Office. [9th April, 1923.] (Minl. 1923-2,241).

CHARLES W. OAKES, Acting Premier.

RETIREMENT.

THE following retirement from the Public Service is hereby notified, the section of the Public Service Act, 1902, under which the retirement was effected brackets:—

COLONIAL TREASURER'S DEPARTMENT.

Mr. Henry Birrell Brewer, Paymaster, The Treasury [section 66—8th August, 1923].

(This notice is in lieu of that published in the Government Gazette No. 109 of 14th July, 1922.)

CHARLES W. OAKES, Acting Premier.

PUBLIC SERVICE NOTICE.

THE Public Service Board invite applications for the following positions. Application should be made on a form for the purpose, obtainable at the office of the Board, 39 Hunter-street, Sydney, or from Clerks of Petty Sessions in country districts, and should reach the undersigned not later than the dates specified. Salaries other than those at daily, hourly, or weekly rates will be subject to the deductions provided by the Superannuation Act, 1916:—

30th April, 1923.

*Petrologist, Mining Museum, Department of Mines. Salary, £321 per annum (Professional Division). The duties of the position will include assisting the Curator. Applicants must possess a thorough knowledge of the principles of geology, mineralogy, and petrology.

1st May, 1923.

Director, New South Wales Conservatorium of Music, Sydney. Salary, £1,250 per annum. The engagement of the selected applicant will be for a term of five years. Candidates should furnish full particulars of previous experience.

7th May, 1923.

Shorthand-writer and Typist (female), Chichester Dam (stationed at Dungog), Department of Public Works. Pay, £3 to £3 10s. per week (or £156 to £175 per annum, in the case of permanent officers) according to qualifications. Applicants should not be less than 21 years, and must be experienced shorthand-writers and typists.

5th June, 1923.

Junior Clerks (male). An examination for permanent appointment in the Public Service will be held in Sydney on 28th June, 1923. Subjects:—English, Dictation, Handwriting. Candidates must have passed either the Leaving Certificate examination or Intermediate Certificate examination, as prescribed in Public Service Regulations. Examination fee of 5s. must be lodged with a Clerk of Petty Sessions or the Treasury, and the receipt forwarded to the undersigned.

Cadet Draftsman (male). An examination for permanent appointment in the Public Service will be held in Sydney on 28th June, 1923. Subjects: Drawing, English, Dictation, Handwriting. Candidates must have passed the Leaving Certificate examination, as prescribed in Public Service Regulations. Examination fee of 5s. must be lodged with a Clerk of Petty Sessions or the Treasury, and the receipt forwarded to the undersigned.

*In terms of the Public Service Act, suitable applicants already permanently employed in the Public Service will receive first consideration in the filling of permanent positions.

T. S. CHAMPION,
Secretary.

PUBLIC SERVICE NOTICE.

APPLICATIONS, which must be made on the proper printed forms, will be received till not later than 4th June, 1923, for men and women desirous of being trained for the position of Teacher of Small Country Schools, or of Assistant in Country Schools, or of Junior Teacher.

The course of training will begin in September, 1923, and extend over a period of twelve months at the Teachers' Training College (Hereford House).

In awarding Scholarships preference will be given, in the following order, to candidates holding the undermentioned qualifications:—

(1) Leaving Certificate.
(2) Intermediate Certificate, together with a Certificate from the Principal Teacher that the third year High School course has been satisfactorily completed after passing the Intermediate Examination.
(3) Intermediate Certificate, with satisfactory passes in English, Mathematics, Geography, or History, and one other subject, or a pass at the Special Entrance Examination to be held on the 4th and 5th July, 1923, the candidates from these three sources being placed in order of merit.

A quota of 15 per cent. of the scholarships will be made available to applicants who take the Special Entrance Examination and show a satisfactory standard of qualifications.

The Special Entrance Examination will be held on Wednesday and Thursday, 4th and 5th July, 1923, at Sydney and various country centres. Applicants must be unmarried, and be between the ages of 16 and 35 years.

The subjects of examination as as follows:—English (including Dictation), Arithmetic, Geography or History, and one or more of the following subjects:—Algebra, Geometry, Drawing.

During the period of training, scholarships will be made available to the value of £30 per annum, and an additional grant of £20 will be made to scholarship holders who have to board away from home. After twelve months training, candidates under the

age of 21 years who have satisfied all necessary conditions will be appointed as Junior Teachers to such positions as may be vacant, and will be paid at the rates provided by Regulation, namely:—

If employed as Assistant—

Age.	Men.	Women.
	£	£ s. d.
17	104	91 0 0
18	117	97 10 0
19	143	117 0 0
20	169	136 10 0

If employed as Teacher-in-Charge of School—

Age.	Men.	Women.
	£	£ s. d.
17	156	130 0 0
18	169	136 10 0
19	195	156 0 0
20	221	175 10 0

Any Junior Teacher appointed away from home will be paid a minimum salary of £130, employed either as an Assistant or Teacher-in-Charge.

Adult Teachers will be paid at the following rates, viz.:—

If employed as Assistant—Men, £208; Women, £169.

If employed as Teacher-in-Charge—Men, £221; Women, £175 10s.

And thereafter at rates prescribed by Regulation No. 336.

The above rates do not include recent Board of Trade award.

At the expiration of the period of training, candidates will be afforded an opportunity, by examination, of obtaining a provisional classification of either 3A or 3B, which will be awarded as from the 1st day of January following upon the completion of two years' service after training, subject to the character of their service proving satisfactory, and to their having attained the age of 21 years

Candidates will be required to sign a guarantee as to service in any part of the State, and will also be subject to the provisions of Regulation 72 under the Public Instruction Act of 1880, in regard to refund of training allowance.

Application forms may be obtained at this Office, 39 Hunter-street, Sydney, or from Inspectors of Schools in Country Districts.

By order of the Board,

T. S. CHAMPION,
Secretary.

Examinations will be held at the following centres:—

Albury	Hay (or Narrandera)	Orange
Armidale	Inverell	Parramatta
Bathurst	Kempsey	Penrith
Broken Hill	Lismore	Sydney
Casino	Maitland	Tamworth
Cooma	Mudgee	Taree
Dubbo	Muswellbrook	Wagga Wagga
Forbes	Narrabri	Wollongong
Goulburn	Newcastle	Yass
Grafton		Young

SYDNEY:

Printed and published by Alfred James Kent, Acting Government Printer, Phillip-street, 27th April, 1923.

[*Price, 6d.*]



SUPPLEMENT

TO THE

Government Gazette

OF THE STATE OF

NEW SOUTH WALES.

PUBLISHED BY AUTHORITY.

[REGISTERED AT THE GENERAL POST OFFICE, SYDNEY, FOR TRANSMISSION BY POST AS A NEWSPAPER.]

No. 52.] WEDNESDAY, 2 MAY. [1923.

The Treasury, New South Wales,

Sydney, 2nd May, 1923.

REVENUE, RECEIPTS, AND EXPENDITURE.

THE following Accounts and Abstracts of Revenue, Receipts, and Expenditure of the Government of New South Wales, during the Month of April, 1923, are published for general information.

ARTHUR A. C. COCKS,
Treasurer.

No 1.

THE COLONIAL TREASURER IN ACCOUNT WITH THE CONSOLIDATED REVENUE FUND.

ACCOUNT CURRENT of REVENUE, RECEIPTS, and EXPENDITURE during the Month of April, 1923.

DR

Reference Page.	Particulars.		Amount. £ s. d.	Total. £ s. d.
	To Revenue and Receipts—			
2085	Returns (*per capita*) to the State by the Commonwealth Government		235,982 10 0	
2085	Taxation...		311,134 16 8	
	Land—	£ s. d.		
2085	Alienations	81,102 7 10		
2086	Annual Revenue	45,049 9 0		
			126,151 16 10	
2086	Receipts for Services rendered		75,876 5 1	
2087	General Miscellaneous Receipts		93,688 17 1	
			£ 842,834 5 8	
2087	*Less* Refunds		24,235 8 6	
				818,598 17 2
	,, Receipts from Business Undertakings of the State—			
	Chief Commissioner for Railways and Tramways—	£ s. d.		
2088	Railways	1,383,837 4 3		
2088	Tramways	327,280 6 2		
			1,711,117 10 5	
2088	Sydney Harbour Trust Commissioners		78,218 17 5	
2088	Metropolitan Board of Water Supply and Sewerage		142,851 1 3	
2088	Hunter District Water Supply and Sewerage Board		14,645 0 4	
			£ 1,946,832 9 5	
2088	*Less* Refunds		20,469 4 8	
				1,926,363 4 9
	Total		..... £	2,744,962 1 11
2089	,, Other Receipts		..... £	445 11 7
			£	2,745,407 13 6
2118	,, Balance on 30th April, 1923, carried forward ...		..... £	6,007,728 12 1
	TOTAL		..... £	8,753,136 5 7

CR.

Reference Page.	Particulars.	Amount. £ s. d.	Total. £ s. d.
	By Expenditure on account of Departments—		
2094	Special Appropriations	58,357 10 11	
2090	Schedules to the Constitution Act	2,601 6 1	
2090	Executive and Legislative	2,682 4 5	
2090	Premier	4,321 17 7	
2090	Colonial Secretary and Minister for Public Health	197,160 8 9	
2090	Treasurer and Secretary for Finance and Trade ...	72,194 2 6	
2091	Attorney-General	8,680 10 4	
2091	Minister of Justice	38,392 13 9	
2091	Secretary for Lands	35,693 3 9	
2091	Minister for Forests	5,098 17 5	
2092	Minister for Public Works	51,043 7 10	
2092	Public Instruction	236,784 14 10	
2092	Department of Labour and Industry	6,418 0 5	
2092	Secretary for Mines	6,194 2 9	
2092	Minister for Local Government	11,585 3 5	
2092	Department of Agriculture	30,960 10 0	
		£ 768,168 14 9	
2094	*Less* Repayments to Credit of Votes ...	19,273 7 6	
			748,895 7 3
2090 & 2093	,, Interest on Public Debt and moneys in temporary possession of the Government (including Interest on Loan Capital of Corporate Bodies, to be distributed in the Annual Account)	.....	787,660 4 6
2094	,, Special Deposits Account—Part half-proceeds of Forestry Revenue under Act No. 55, 1916 (section 13)	.....	5,675 14 4
	,, Expenditure on Business Undertakings of the State (exclusive of Interest on Loan Capital)—		
	Chief Commissioner for Railways and Tramways—	£ s. d.	
2091 & 2093	Railways—Working Expenses	816,441 17 5	
2091 & 2093	Tramways do	270,166 5 6	
			1,086,608 2 11
2090 & 2093	Sydney Harbour Trust Commissioners— Working Expenses	16,305 16 0	
2092	Metropolitan Board of Water Supply and Sewerage, Working Expenses	47,007 4 11	
2092	Hunter District Water Supply and Sewerage Board, Working Expenses	5,860 14 10	
		£ 1,155,781 18 8	
2094	*Less* Repayments to Credit of Votes ...	3,533 17 5	
			1,152,248 1 3
	Total	..... £	2,694,479 7 4
2095	,, Other payments	..... £	11,324 19 1
			2,705,804 6 5
.....	,, Balance on 31st March, 1923, brought forward ...	.....	6,047,331 19 2
	TOTAL	..... £	8,753,136 5 7

The Treasury, New South Wales,
Sydney, 2nd May, 1923.

A. LYNCH,
Comptroller of Accounts

ARTHUR A. C. COCKS,
Treasurer.

CONSOLIDATED REVENUE FUND.

COMPARATIVE STATEMENT of the Gross Revenue and Receipts on account of the Consolidated Revenue Fund of the Government of New South Wales, during the Month of April, 1922, and the Month of April, 1923, respectively, showing the Increase or Decrease under each head thereof, also total Net Revenue Proper for same periods. (Revenue for Month of April, 1923, included in Account Current, page 2084.)

Heads of Revenue.	Month of April, 1922.	Month of April, 1923.	Decrease.	Increase.
REVENUE PROPER.				
Governmental.	£ s. d.	£ s. d.	£ s. d.	£ s. d.
RETURNS *(PER CAPITA)* TO THE STATE BY THE COMMONWEALTH GOVERNMENT £	219,336 0 0	*235,982 10 0	.....	16,646 10 0
Taxation.				
STAMP DUTIES ... ... £	182,803 1 4	198,948 10 2	.....	16,145 8 10
INCOME TAX ... ... £	49,023 12 11	25,482 8 1	23,541 4 10	.....
MOTOR VEHICLE TAX ... ... £	11,870 15 2	17,623 2 4	.....	5,752 7 2
BETTING TAXES:—				
Bookmakers	1,740 10 0	1,512 0 0	228 10 0	.....
Racing Clubs and Associations	8,025 18 2	9,452 12 8	.....	1,426 14 6
£	9,766 8 2	10,964 12 8	228 10 0	1,426 14 6
TOTALIZATOR ACT, No. 75, 1916 ... ... £	11,389 8 5	41,239 18 11	.....	29,850 10 6
RACECOURSES ADMISSION TAX ACT, 1920... £	6,868 1 11	5,676 7 2	1,191 14 9	.....
LICENSES:—				
Sunday Trading Refreshment Act, 1916	137 5 0	155 16 6	.....	18 11 6
To Auctioneers	73 3 2	137 11 11	.....	64 8 9
Fermented and Spirituous Liquors (including Wine, Cider, and Perry)	5,701 4 3	1,319 9 1	4,381 15 2	.....
Billiard and Bagatelle	130 0 0	40 0 0	90 0 0	.....
To Hawkers, Pedlars, and Pawnbrokers	233 0 2	221 7 10	11 12 4	.....
Tobacco, Cigars, and Cigarettes	379 5 0	400 10 0	.....	21 5 0
Metropolitan Traffic Act, No. 8, 1900	415 1 6	495 14 6	.....	80 13 0
Motor Traffic Act, No. 5, 1909	4,595 7 6	6,873 11 6	.....	2,278 4 0
Gaming and Betting Act, 1906	35 0 0	23 3 0	11 17 0	.....
Theatres and Public Halls Act, No. 13, 1908	188 18 2	295 2 0	.....	106 3 10
Explosives Act, 1905, and Inflammable Liquid Act, 1915	43 5 0	60 5 0	.....	17 0 0
All other Licenses	1,555 0 6	1,177 6 0	377 14 6	.....
£	13,486 10 3	11,199 17 4	4,872 19 0	2,586 6 1
Total, Taxation ... ... £	285,207 18 2	*311,134 16 8	29,834 8 7	55,761 7 1
Land Revenue.				
ALIENATIONS:—				
Auction Sales	1,891 18 0	4,794 9 2	.....	2,902 11 2
Improved Purchases, &c.	242 11 9	63 15 0	178 16 9	.....
Miscellaneous Purchases	673 2 0	2,004 17 1	.....	1,331 15 1
Conditional Purchases—				
Deposits, &c.	1,537 7 1	1,971 18 2	.....	434 11 1
Instalments (inclusive of Interest)...	60,606 10 7	67,387 4 10	.....	6,780 14 3
Balances	6,512 4 3	4,880 3 7	1,632 0 8	.....
Total, Alienations ... ... £	71,463 13 8	*81,102 7 10	1,810 17 5	11,449 11 7
INTEREST ON LAND CONDITIONALLY PURCHASED ... ... £	2,548 5 9	2,798 13 7	.....	250 7 10
PASTORAL OCCUPATION:—				
Conditional Leases...	12,529 8 10	12,799 2 9	.....	269 13 11
Annual Leases	183 13 7	712 3 0	.....	528 9 5
Occupation Licenses	13 16 3	52 13 9	.....	38 17 6
Homestead Selections	768 12 10	799 14 1	.....	31 1 3
Homestead Farms	1,542 13 2	1,350 2 4	192 10 10	.....
Suburban Holdings	335 10 2	372 3 1	.....	36 12 11
Crown Leases	2,283 8 3	3,027 10 7	.....	744 2 4
Settlement Leases	3,936 12 11	4,166 19 0	.....	230 6 1
Improvement Leases	1,736 10 4	1,029 13 10	706 16 6	.....
Snow, Inferior, and Scrub Leases	503 17 1	457 2 9	46 14 4	.....
Conditional Purchase Leases	410 9 4	720 12 4	.....	310 3 0
Leases under 18th Section of Land Act, 1903... ...	647 5 8	630 9 10	16 15 10	.....
Western Lands Division.				
Western Leases	4,288 11 2	5,005 5 4	.....	716 14 2
Other receipts	148 7 0	158 14 7	.....	10 7 7
£	29,328 16 7	31,282 7 3	962 17 6	2,916 8 2
Annual Land Revenue carried forward £	31,877 2 4	34,081 0 10	962 17 6	3,166 16 0
Alienations carried forward ... ... £	71,463 13 8	81,102 7 10	1,810 17 5	11,449 11 7
Carried forward ... ... £	504,543 18 2	547,117 6 8	29,834 8 7	72,407 17 1

* See page 2084.

CONSOLIDATED REVENUE FUND.

COMPARATIVE STATEMENT OF REVENUE AND RECEIPTS—*continued.*

HEADS OF REVENUE.	Month of April, 1922.	Month of April, 1923.	Decrease.	Increase.
	£ s. d.	£ s. d.	£ s. d.	£ s. d.
REVENUE PROPER—*continued.*				
Governmental—*continued.*				
Brought forward ... £	504,543 18 2	547,117 6 8	29,834 8 7	72,407 17 1
Alienations brought forward ... £	71,463 13 8	81,102 7 10	1,810 17 5	11,449 11 7
Annual Land Revenue brought forward £	31,877 2 4	34,081 0 10	962 17 6	3,166 16 0
Land Revenue—*continued.*				
MISCELLANEOUS LAND RECEIPTS :—				
Fees on Preparation and Enrolment of Title-deeds ...	758 15 2	506 9 2	252 6 0	.....
Survey Fees...	1,941 18 5	2,183 17 1	.....	241 18 8
Special Leases	3,773 3 3	2,484 10 6	1,288 12 9	.....
Residential Leases...	86 19 11	114 18 3	.....	27 18 4
Quit Rents	.....	5 14 0	.....	5 14 0
Church and School Lands	70 0 0	50 0 0	20 0 0	.....
Returned Soldiers' Special Holdings	96 11 6	204 9 10	.....	107 18 4
Town Land and Week-end Leases	34 16 0	31 16 9	2 19 3	.....
All other Receipts	3,289 5 6	3,130 4 2	159 1 4	.....
£	10,051 9 9	8,711 19 9	1,722 19 4	383 9 4
MINING OCCUPATION :—				
Mineral Leases	654 7 6	811 18 0	.....	157 10 6
Gold Leases...	49 9 0	68 15 0	.....	19 6 0
Dredging Leases	7 17 6	33 12 0	.....	25 14 6
Miners' Rights	164 8 3	195 11 0	.....	31 2 9
Business Licenses	28 10 0	27 11 0	0 19 0	.....
Royalty on Minerals	1,123 9 11	461 18 9	661 11 2	.....
Other Receipts	249 9 0	657 2 8	.....	407 13 8
£	2,277 11 2	2,256 8 5	662 10 2	641 7 5
Total, Annual Land Revenue ... ... £	44,206 3 3	*45,049 9 0	3,348 7 0	4,191 12 9
Total, Land Revenue ... ... £	115,669 16 11	*126,151 16 10	5,159 4 5	15,641 4 4
Receipts for Services Rendered.				
MINT RECEIPTS ... ... £	141 10 5	228 11 11	.....	87 1 6
HARBOUR AND TONNAGE RATES (OUTPORTS) £	11,493 11 0	14,908 7 0	.....	3,414 16 0
PILOTAGE, HARBOUR AND LIGHT RATES, &c.... £	11,095 1 0	13,409 12 5	.....	2,314 11 5
AGRICULTURAL COLLEGES & FARMS ACCOUNT £	1,085 15 1	609 19 5	475 15 8	.....
FEES :—				
Registration of Brands	162 0 0	213 10 2	.....	51 10 2
Registrar-General	12,495 16 3	15,872 12 4	.....	3,376 16 1
District Courts	420 16 11	416 16 0	4 0 11	.....
Courts of Petty Sessions	2,810 0 7	3,591 17 10	.....	781 17 3
Supreme Court	4,915 0 8	5,307 5 4	.....	392 4 8
Sheriff	244 2 11	330 12 8	.....	86 9 9
Shipping Masters	245 8 0	.....	245 8 0	.....
Mining Department	210 10 2	147 6 0	63 4 2	.....
Public Officers' and Examination Fees	361 7 3	331 17 9	29 9 6	.....
Other Fees	3,581 7 9	7,620 2 3	.....	4,038 14 6
£	25,446 10 6	33,832 0 4	342 2 7	8,727 12 5
MISCELLANEOUS :—				
For the Support of Patients in the Mental Hospitals...	4,314 15 1	3,706 11 7	608 3 6	.....
Collections by Government Printer	774 14 2	1,561 15 11	.....	787 1 9
Store Rent and Carriage of Explosives...	1,202 7 6	366 3 2	836 4 4	.....
Work performed by Prisoners in Gaol	6 4 8	34 1 6	.....	27 16 10
Dock Receipts	37 2 0	10 5 0	26 17 0	.....
Other Receipts	10,974 10 7	7,208 16 10	3,765 13 9	.....
£	17,309 14 0	12,887 14 0	5,236 18 7	814 18 7
Total Receipts for Services Rendered ... £	66,572 2 0	*75,876 5 1	6,054 16 10	15,358 19 11
Carried forward ... ... £	686,785 17 1	749,145 8 7	41,048 9 10	103,408 1 4

See page 2084.

CONSOLIDATED REVENUE FUND.

COMPARATIVE STATEMENT OF REVENUE AND RECEIPTS—*continued.*

HEADS OF REVENUE.	Month of April, 1922.	Month of April, 1923.	Decrease.	Increase.
REVENUE PROPER—*continued.*				
Governmental—*continued.*	£ s. d.	£ s. d.	£ s. d.	£ s. d.
Brought forward ... ... £	686,785 17 1	749,145 8 7	41,048 9 10	103,408 1 4
General Miscellaneous Receipts.				
RENTS—Exclusive of Land:—				
Wharfs, &c. (Outports)	41 2 0	36 9 2	4 12 10	.....
Government Buildings and Premises	4,553 5 10	5,615 12 3	.....	1,062 6 5
£	4,594 7 10	5,652 1 5	4 12 10	1,062 6 5
FINES AND FORFEITURES:—				
Sheriff	165 15 0	97 10 0	68 5 0	.....
Courts of Petty Sessions...	3,877 13 11	3,982 11 2	.....	104 17 3
Confiscated and Unclaimed Property	31 7 10	19 19 7	11 8 3	.....
Other fines and forfeitures	77 0 0	591 0 0	.....	514 0 0
£	4,151 16 9	4,691 0 9	79 13 3	618 17 3
FORESTRY—SALES, FEES, RENTS, &c. ... £	15,798 2	12,784 13 9	3,013 8 9	.....
COUNTRY TOWNS WATER SUPPLY WORKS—INTEREST ... ... £	3,752 1 4	3,610 15 0	141 6 4	.....
COUNTRY TOWNS SEWERAGE WORKS—INTEREST ... ... £	1,134 10 1	1,116 6 6	18 3 7	.....
WATER ACT, 1912:—				
Bore Water Trusts—Interest	323 7 0	351 19 8	.....	28 12 8
Water Trusts—Interest	70 9 2	67 14 9	2 14 5	.....
Drainage Trust—Interest	54 10 9	305 14 10	.....	251 4 1
£	448 6 11	725 9 3	2 14 5	279 16 9
PUBLIC SERVICE (SUPERANNUATION) ACT, 1903 ... ... £	168 14 4	582 8 11	.....	413 14 7
DARLING HARBOUR RESUMED AREA ... £	5,444 4 2	7,093 4 1	.....	1,648 19 11
UNCLAIMED MONEYS, ACT No. 11, 1917	1,106 14 4	641 14 11	464 19 5	.....
UNCLASSIFIED RECEIPTS ... ... £	19,290 4 9	56,791 2 6	.....	37,500 17 9
Total, General Miscellaneous Receipts... £	55,889 3 0	*93,688 17 1	3,724 18 7	41,524 12 8
Gross Total (Governmental) ... £	742,675 0 1	*842,834 5 8	44,773 8 5	144,932 14 0
Less—Refunds ... ... £	21,777 18 11	*24,235 8 6	.....	.....
Net Total (Governmental)—Carried forward £	720,897 1 2	*818,598 17 2	.....	97,701 16 0

* See page 2084.

CONSOLIDATED REVENUE FUND.

COMPARATIVE STATEMENT OF REVENUE AND RECEIPTS—*continued.*

HEADS OF REVENUE.	Month of April, 1922.	Month of April, 1923.	Decrease.	Increase.
	£ s. d.	£ s. d.	£ s. d.	£ s. d.
Net Total (Governmental)—Brought forward...£	720,897 1 2	818,598 17 2	.....	97,701 16 0
BUSINESS UNDERTAKINGS OF THE STATE.				
CHIEF COMMISSIONER FOR RAILWAYS AND TRAMWAYS:—				
Railways	1,308,215 18 8	1,383,837 4 3	.....	75,621 5 7
Tramways	316,878 6 9	327,280 6 2	.....	10,401 19 5
£	1,625,094 5 5	*1,711,117 10 5	.....	86,023 5 0
SYDNEY HARBOUR TRUST COMMISSIONERS:—				
Wharfage and Tonnage Rates, &c. (Sydney)	44,909 18 4	50,046 5 8	.....	5,136 7 4
Rent of Houses, Shops, and Wharfs, &c.	18,605 3 0	24,806 11 10	.....	6,201 8 10
Bond Charges and Miscellaneous	6,307 4 4	3,365 19 11	2,941 4 5	.....
£	69,822 5 8	*78,218 17 5	2,941 4 5	11,337 16 2
METROPOLITAN BOARD OF WATER SUPPLY AND SEWERAGE:—				
Water and Sewerage Rates ... ... £	211,693 9 11	*142,851 1 3	68,842 8 8	.....
HUNTER DISTRICT WATER SUPPLY AND SEWERAGE BOARD:—				
Water Rates	9,811 13 6	9,817 6 10	.....	5 13 4
Sewerage Rates	4,125 4 2	4,827 13 6	.....	702 9 4
£	13,936 17 8	*14,645 0 4	.....	708 2 8
Gross Total (Business Undertakings) £	1,920,546 18 8	*1,946,832 9 5	71,783 13 1	98,069 3 10
Less Refunds	36,379 18 0	*20,469 4 8	.....	.....
Net Total (Business Undertakings) ... £	1,884,167 0 8	*1,926,363 4 9	.....	42,196 4 1
TOTAL, Net Revenue and Receipts Proper (Governmental and Business). ... £	2,605,064 1 10	*2,744,962 1 11	.....	139,898 0 1

* See page 2084.

ARTHUR A. C. COCKS,
Treasurer.

The Treasury, New South Wales,
Sydney, 2nd May, 1923.

A. Lynch,
Comptroller of Accounts.

CONSOLIDATED REVENUE FUND.

OTHER RECEIPTS during the Month of April, 1923, in repayment of Advances from the Consolidated Revenue Fund (see page 2084).

Head of Receipt.	Total.
	£ s. d.
Advance to Treasurer, 1921–22	445 11 7
Total ... ... £	*445 11 7

* See page 2084.

ARTHUR A. C. COCKS,
Treasurer.

The Treasury, New South Wales,
Sydney, 2nd May, 1923.

A. Lynch,
Comptroller of Accounts.

CONSOLIDATED REVENUE FUND.

DETAIL STATEMENT of EXPENDITURE during the Month of April, 1923, shown in Account Current (see page 2084).

Head of Expenditure.	Amount.	Total.
	£ s. d.	£ s. d.
Schedules to the Constitution Act.		
Third Schedule	2,294 0 10	
Fourth Schedule	163 17 9	
Schedule C—Stipends or Allowances	8 6 8	
Supplement to Schedules (Pensions—Widows of Pilots, Military, and other Pensions and Allowances)	135 0 10	
Total, Schedules to the Constitution Act ... £		*2,601 6 1
Executive and Legislative.		
Vice-President of the Executive Council and Representative of the Government in the Legislative Council	46 15 10	
Legislative Council	430 5 3	
Legislative Assembly	775 1 5	
Legislative Council and Assembly	490 15 11	
Parliamentary Library	200 0 11	
Parliamentary Reporting Staff	584 3 2	
Parliamentary Standing Committee on Public Works	155 1 11	
Total, Executive and Legislative ... £		*2,682 4 5
Premier.		
Premier's Office	2,746 4 6	
Executive Council	3 16 9	
Agent-General for New South Wales	1,026 4 4	
Miscellaneous Services	545 12 0	
Total, Premier ... £		*4,321 17 7
Colonial Secretary and Minister for Public Health.		
Colonial Secretary and Minister for Public Health	2,442 14 0	
Auditor-General's Department	2,667 11 2	
Aborigines Protection Board	1,688 9 7	
Police	87,231 11 11	
Bureau of Statistics and Registry of Friendly Societies and Trade Unions	1,625 19 5	
Weights and Measures Office	501 0 2	
Government Tourist Bureau	666 13 8	
Director-General of Public Health	20,636 14 5	
Lunacy	33,469 10 11	
Master in Lunacy	809 14 2	
Dental Board	51 5 7	
Medical Board	25 19 5	
Board of Official Visitors—Mental Hospitals—Salaries	74 11 1	
Baby Clinics and Baby Hospitals	1,331 5 1	
Endowment to Hospitals, &c., and other Charitable Services	34,022 15 6	
Miscellaneous Services	9,914 12 8	
Total, Colonial Secretary and Minister for Public Health £		*197,160 8 9
Treasurer and Secretary for Finance and Trade.		
Treasury	3,435 15 2	
Stamp Duties	925 19 6	
Land and Income Tax	4,085 0 1	
Government Printer	15,601 10 11	
Explosives	879 7 9	
Navigation	10,594 11 9	
Lifeboats, &c.	72 10 5	
Resumed Properties	3,183 7 6	
Sydney Harbour Trust	16,052 13 0	
Stores Supply Department	12,823 6 10	
State Superannuation Board	687 2 11	
Miscellaneous Services	27,874 9 11	
Total, Treasurer and Secretary for Finance and Trade ... £		*96,215 15 9
Carried forward ... £		302,981 12 7

* See page 2084.

CONSOLIDATED REVENUE FUND.

DETAIL STATEMENT of EXPENDITURE during the Month of April, 1923—*continued.*

Head of Expenditure.	Amount. £ s. d.	Total. £ s. d.
Brought forward ... £	.....	302,981 12 7
Railways.		
Railways and Tramways—		
Railways—Existing Lines—Working Expenses ...	816,108 10 9	
Tramways—Existing Lines—Working Expenses ...	269,999 12 2	
Total, Railways ... £		*1,086,108 2 11
Department of the Attorney-General and of Justice.		
Attorney-General—		
Attorney-General ...	4,747 16 10	
Court Reporters ...	915 2 0	
The Judges ...	1,243 12 6	
Land and Valuation Court ...	133 3 5	
Public Service Board ...	1,134 5 4	
Miscellaneous Services under Attorney-General ...	506 10 3	
Total, Attorney-General ... £		*3,680 10 4
Minister of Justice—		
Legal Aid Office ...	170 14 6	
Prothonotary and Registrar in Divorce ...	483 19 11	
Master in Equity ...	299 6 4	
Registrar in Bankruptcy ...	271 19 10	
Public Trustee ...	2,165 6 7	
Probate Office ...	355 17 6	
Sheriff ...	3,233 2 11	
District Courts...	533 17 11	
Fair Rents Court ...	1 6 2	
Chief Industrial Magistrate's Court ...	86 17 0	
Coroners ...	383 19 10	
Petty Sessions ...	9,901 18 6	
Prisons ...	9,763 18 4	
Registrar-General ...	10,305 14 10	
Miscellaneous Services under Minister of Justice ...	434 13 7	
Total, Minister of Justice ... £		*38,392 13 9
Secretary for Lands and Minister for Forests.		
Secretary for Lands—		
Department of Lands ...	27,561 2 2	
Do do Miscellaneous Services ...	904 7 8	
Western Land Board ...	926 11 11	
Returned Soldiers' Settlement ...	6,298 0 8	
Do do Miscellaneous Services ...	3 1 4	
Total, Secretary for Lands ... £		*35,693 3 9
Minister for Forests—		
Forestry Commission ...	5,049 15 9	
Do do Miscellaneous Services ...	49 1 8	
Total, Minister for Forests ... £		*5,098 17 5
Minister for Public Works.		
Department of Public Works—Establishment ...	10,160 1 6	
Public Works and Services—		
Roads ...	1,652 12 4	
Bridges ...	6,118 8 3	
Punts, Ferries, and Launches...	4,230 17 0	
Public Watering Places, Drainage, and similar Services ...	1,223 3 7	
Harbours and Rivers ...	4,999 10 4	
Dredge Service...	11,184 7 8	
Public Buildings ...	2,812 6 9	
Water Supply—Sewerage and Stormwater Channels ...	2 6 1	
Miscellaneous ...	1,217 7 6	
Compensations and Gratuities to Officers, Employees, and others; for accident pay and payments under the Workmen's Compensation Act; for Loss or Injury to Stock or Materials; for refund of deposits; for settlement of claims, payments as "acts of grace," fees for special services, and Contingencies generally ...	36 12 0	
Carried forward ... £	43,637 13 0	1,476,955 0 9

* See page 2084.

CONSOLIDATED REVENUE FUND.

DETAIL STATEMENT of EXPENDITURE during the Month of April, 1923—*continued.*

Head of Expenditure.	Amount.	Total.
	£ s. d.	£ s. d.
Brought forward ... ... £	43,637 13 0	1,476,955 0 9
Minister for Public Works—*continued.*		
Equipment, Travelling, Transfer, Removal, and other Allowances and Pay for Temporary Services	3,117 5 8	
Rents, Cleaning, Caretaking, Insurance and Shipping Charges, Letter Boxes, Postage, Telegrams, Fares, Freights, Stamps, and Departmental Contingencies generally, including Minor Services for other Departments ...	781 12 2	
Railway Appeals Board	46 6 4	
Miscellaneous Services	680 0 0	
Government Dockyard, Newcastle	2,780 10 8	
Metropolitan Board of Water Supply and Sewerage	47,007 4 11	
Hunter District Water Supply and Sewerage Board	5,860 14 10	
Total, Minister for Public Works ... ... £		* 103,911 7 7
Public Instruction.		
Public Instruction	186,070 11 3	
State Children Relief Department	32,828 19 1	
Industrial Schools	921 6 6	
Observatory	420 16 1	
Australian Museum...	1,368 0 0	
National Art Gallery	1,338 10 3	
Public Library of New South Wales	1,451 11 9	
Conservatorium of Music	902 4 8	
Grants in aid of Public Institutions	9,042 10 0	
Miscellaneous Services	2,440 5 3	
Total, Public Instruction ... ... £		* 236,784 14 10
Department of Labour and Industry.		
Labour and Industry	6,418 0 5	
Total, Department of Labour and Industry ... ... £		* 6,418 0 5
Secretary for Mines.		
Department of Mines	5,264 5 5	
Geological Survey Laboratory	46 6 10	
Miscellaneous Services	883 10 6	
Total, Secretary for Mines ... ... £		* 6,194 2 9
Minister for Local Government.		
Local Government	816 7 10	
Valuer-General	2,005 11 5	
Miscellaneous Services	91 12 7	
Roads	2,338 11 7	
Endowments	5,390 0 0	
Ferry Recoupment	943 0 0	
Total, Local Government ... ... £		* 11,585 3 5
Department of Agriculture.		
Agriculture	8,148 0 8	
Grain Elevators	812 9 11	
Rural Industries Board	997 12 11	
Stock, Brands, and Pastures Protection Act	8,982 5 4	
Botanic Gardens	1,465 4 8	
Nursery Garden, Campbelltown	201 3 5	
Garden Palace Grounds and Inner Domain	465 12 10	
Government Domain (Outer)	422 9 9	
Centennial Park	605 0 9	
Commercial Agents	44 8 4	
Miscellaneous Services	751 1 3	
Water Conservation and Irrigation Commission—		
Establishment	6,741 12 1	
Miscellaneous	1,323 8 1	
Total, Department of Agriculture ... ... £		* 30,960 10 0
Carried forward	..... £	* 1,872,808 19 9

* See page 2084.

CONSOLIDATED REVENUE FUND.

DETAILED STATEMENT of EXPENDITURE during the Month of April, 1923—*continued.*

Head of Expenditure.	Amount.	Total.
	£ s. d.	£ s. d.
Brought forward ... ... £	.....	1,872,808 19 9
Special Appropriations.		
Interest on—		
Debentures and Funded Stock (various)	754,251 1 5	
Treasury Bills (various Acts)...	25,440 2 10	
Corporations—		
Sydney Harbour Trust Commissioners, Act No. 34 of 1908	253 3 0	
Railway Commissioners, Acts No. 30 of 1912 and 70 of 1916	500 0 0	
The Water Conservation and Irrigation Commission, Act No. 22 of 1916	191 15 8	
Forestry Commissioners, Act No. 55 of 1916	172 12 1	
Pensions—		
Public Service (Superannuation), Act No. 8 of 1903	12,252 16 1	
Police Regulation (Superannuation), Act No. 28 of 1906...	1,650 0 0	
Superannuation, Acts Nos. 28 of 1916, 44 of 1918, and 30 of 1919 ...	5,181 9 9	
District Court Judges Act No. 23 of 1912...	250 0 0	
Judges Retirement Act—Senior Judge, Court of Industrial Arbitration, Nos. 35 of 1900, 9 of 1918, and 22 of 1919	151 13 4	
Executive and Legislative—		
Ministers of the Crown Salaries, Acts Nos. 2 of 1908, 20 of 1920 and 2 of 1922	1,500 0 0	
Allowances, Parliamentary Representatives, Acts Nos. 32 of 1902, 19 and 41 of 1912, 20 of 1920, and 2 of 1922...	64 0 0	
Remuneration to Parliamentary Public Works Committee, Acts Nos. 45, 1912; 6, 1916; and 20, 1920	306 15 0	
Parliamentary Electorates and Elections, Act No. 41 of 1912	95 6 5	
President of the Legislative Council, &c., Acts Nos. 20 of 1920 and 2 of 1922	305 8 4	
Colonial Secretary and Minister for Public Health—		
David Berry Hospital, Act No. 53 of 1906	27 17 1	
Treasurer and Secretary for Finance and Trade—		
Sydney Branch Royal Mint, Act No. 41 of 1902	1,250 0 0	
Inscribed Stock—Management and Expenses, Act 79 of 1902	487 7 5	
Attorney-General and Justice—		
Public Service Board, Acts Nos. 31 of 1902 and 43 of 1919	421 18 3	
District Court Judges' Salaries, Act No. 23 of 1912	1,000 0 0	
Land and Valuation Court, Act No. 10 of 1921—Salary of Judge ...	216 13 4	
Lands—		
Western Land Board, New South Wales, Act No. 70 of 1901	268 9 10	
Labour and Industry—		
Workmen's Compensation (Broken Hill)—Government contribution—Act 36 of 1920	7,570 0 9	
Public Instruction—		
Endowment Sydney University, Acts Nos. 22 of 1900, 92 of 1902, 52 of 1912, and 78 of 1916...	8,000 0 0	
University (Building) Act 12 of 1919	12,500 0 0	
Endowment, Australian Museum, Act No. 61 of 1902	250 0 0	
Endowment of Sydney Grammar School, Private Act, 2nd December, 1854	375 0 0	
Endowment, Affiliated Colleges, Act No. 22 of 1900	250 0 0	
Endowment, Women's College, Act No. 71 of 1902	41 13 4	
Endowment (Building Fund) Women's College, Act No. 79 of 1916 ...	2,500 0 0	
Endowment, Public Library, Act No. 54 of 1899	500 0 0	
Endowment, National Art Gallery, Act No. 54 of 1899	500 0 0	
Carried forward ... ... £	838,725 3 11	1,872,808 19 9

CONSOLIDATED REVENUE FUND.

DETAIL STATEMENT of EXPENDITURE during the Month of April, 1923—*continued.*

HEAD OF EXPENDITURE.	Amount.	Total.
	£ s. d.	£ s. d.
Brought forward ... ... £	838,725 3 11	1,872,808 19 9
SPECIAL APPROPRIATIONS—*continued.*		
Local Government—		
Valuation of Land Act—Valuer-General, Act No. 2 of 1916	76 14 3	
TOTAL, SPECIAL APPROPRIATIONS ... ... £		*838,801 18 2
TOTAL	..... £	2,711,610 17 11
Less Repayments to Credit of Votes—		
Governmental	19,273 7 6	
Business Undertakings	3,533 17 5	
		*22,807 4 11
TOTAL	..... £	2,688,803 13 0
Transfer to Special Deposits Account—		
Part half-proceeds of Forestry Revenue under Act No. 55 of 1916 (section 13)	..... £	*5,675 14 4

* See page 2084.

The Treasury, New South Wales,
Sydney, 2nd May, 1923.

A. LYNCH,
Comptroller of Accounts.

ARTHUR A. C. COCKS,
Treasurer.

CONSOLIDATED REVENUE FUND.

DETAIL STATEMENT of OTHER PAYMENTS or ADVANCES during the Month of April, 1923, recoverable, included in Account Current (see page 2084).

Head of Expenditure.	Amount.	Total.
	£ s. d.	£ s. d.
Other Payments.		
Advance to Treasurer, 1922-1923	16,300 19 4	
Less Repayments	6,583 0 5	9,717 18 11
Minors' Accident Relief (Repeal) Act, No. 46, 1916	1,598 19 2	
Less Repayments	4 0 0	1,594 19 2
Agriculture— Government Guarantee, 1920-21 Wheat, Payment of 1s. 3d. per bushel under guarantee of payment of 7s. 6d. per bushel for 1920-21 wheat grown in New South Wales	.....	12 1 0
Total, Other Payments	... . £	*11,324 19 1

* See page 2084.

The Treasury, New South Wales,
Sydney, 2nd May, 1923.

A. Lynch,
Comptroller of Accounts.

ARTHUR A. C. COCKS,
Treasurer.

No. 2.

SPECIAL DEPOSITS ACCOUNT.

STATEMENT OF DEPOSITS and RE-ISSUES in the Month ended 30th April, 1923.

Accounts.	Credit Balances 31st March, 1922.	Deposits in Month ended 30th April, 1923.	Total.	Re-issues in Month ended 30th April, 1923.	Credit Balances on 30th April, 1922.
	£ s. d.	£ s. d.	£ s. d.	£ s. d.	£ s. d.
Blockholders' Loan Fund (Act No. 69 of 1901)	2,000 7 7	.....	2,000 7 7	.....	2,000 7 7
Crown Leases Security Deposit Account	845 0 0	.....	845 0 0	.....	845 0 0
Elder's Trustee and Executor Co., Ltd. (Private Act, 24th December, 1920)	20,000 0 0	.....	20,000 0 0	.....	20,000 0 0
Government Savings Bank of New South Wales Deposit Account	3,012,500 0 0	.....	3,012,500 0 0	.....	3,012,500 0 0
Government Savings Bank of New South Wales Advances Deposit Account	500,000 0 0	.....	500,000 0 0	.....	500,000 0 0
Housing Fund (Act No. 7 of 1912)—					
Capital Account	16,412 6 11	400 15 9	16,813 2 8	855 2 4	15,958 0 4
Revenue Account	92,797 14 6	5,437 2 9	98,234 17 3	346 18 10	97,887 18 5
Municipal Council of Sydney—					
Moore-street Improvement Loan Sinking Fund	523 2 8	.....	523 2 8	.....	523 2 8
Public Markets Loan Sinking Fund	1,122 1 4	.....	1,122 1 4	.....	1,122 1 4
1901 City Loan Sinking Fund	1,925 9 2	.....	1,925 9 2	.....	1,925 9 2
1903 Streets Loan Sinking Fund	2,183 8 11	.....	2,183 8 11	.....	2,183 8 11
1905 Streets Loan Sinking Fund	968 8 5	.....	968 8 5	.....	968 8 5
1910 Streets Loan Sinking Fund	1,221 13 7	.....	1,221 13 7	.....	1,221 13 7
1912 Streets Loan Sinking Fund	1,299 12 11	.....	1,299 12 11	.....	1,299 12 11
1919 Streets Loan Sinking Fund	23 12 11	.....	23 12 11	.....	23 12 11
Electric Light Loan Sinking Fund	7,170 2 7	.....	7,170 2 7	.....	7,170 2 7
Realization of Stock Sinking Fund	1,299 12 0	.....	1,299 12 0	.....	1,299 12 0
Resumptions Sinking Fund	8,188 18 8	.....	8,188 18 8	.....	8,188 18 8
Resumptions Sinking Fund (Buildings)	798 6 9	.....	798 6 9	.....	798 6 9
Camperdown Ward Loan Sinking Fund	448 16 2	.....	448 16 2	.....	448 16 2
Municipal Markets Loan Sinking Fund	2,577 4 0	.....	2,577 4 0	.....	2,577 4 0
" " Queen Victoria Building Loan Sinking Fund	45 17 1	.....	45 17 1	.....	45 17 1
Public Service Assurance Account	354 14 4	.....	354 14 4	.....	354 14 4
Public Trustee—Unclaimed Balances of Intestate Estates Account	65,118 6 4	.....	65,118 6 4	.....	65,118 6 4
Treasury Guarantee Fund	24,589 9 5	8 3 10	24,597 13 3	0 5 5	24,597 7 10
Treasury Fire Insurance Fund	257,715 13 7	2,736 14 5	260,452 8 0	888 9 6	259,563 18 6
Treasury Workmen's Compensation Fund	111,207 11 11	344 16 8	111,552 8 7	2,405 8 11	109,146 19 8
The Union Trustee Company of Australia, Limited (*Private Act*)	20,000 0 0	.....	20,000 0 0	.....	20,000 0 0
Water and Drainage Loan Redemption Fund (Act No. 44 of 1912)	88,167 16 0	596 18 11	88,764 14 11	.....	88,764 14 11
State Debt Commissioners Deposit Account	187,396 9 11	682 15 1	188,079 5 0	.....	188,079 5 0
State Debt Commissioners Trust Accounts (Act No. 19 of 1904)—					
Municipal Council of Sydney Sinking Fund (Act 50 Vic. No. 13)	162,417 10 2	.....	162,417 10 2	.....	162,417 10 2
Testamentary and Trust Fund (Perpetual and Permanent Trustee Companies Acts)	3,317 13 1	.....	3,317 13 1	.....	3,317 13 1
Bankruptcy Suitors Fund (Act No. 25 of 1898)	3,230 14 1	.....	3,230 14 1	4 15 2	3,225 18 11
Bankruptcy Unclaimed Dividend Fund (Act No. 25 of 1898)	7,610 0 5	5 0 0	7,615 0 5	.....	7,615 0 5
Seamen's Wages	700 12 4	.....	700 12 4	.....	700 12 4
Trust Moneys (Act No. 25 of 1898)	5,412 17 9	.....	5,412 17 9	42 18 3	5,369 19 6
Unclaimed Moneys	8,179 9 6	60 10 10	8,240 0 4	141 1 4	8,098 19 0
Carried forward £	4,619,770 15 0	10,272 18 3	4,630,043 13 3	4,684 19 9	4,625,358 13 6

No. 2—*continued.*

SPECIAL DEPOSITS ACCOUNT—*continued.*

STATEMENT of DEPOSITS and RE-ISSUES in the Month ended 30th April, 1923—*continued.*

Accounts.	Credit Balances on 31st March, 1923.	Deposits in Month ended 30th April, 1923.	Total.	Re-issues in Month ended 30th April, 1923.	Credit Balances on 30th April, 1923.
	£ s. d.	£ s. d.	£ s. d.	£ s. d.	£ s. d.
Brought forward ... £	4,619,770 15 0	10,272 18 3	4,630,043 13 3	4,684 19 9	4,625,358 13 6
Commonwealth Government Advance to State *re* Settlement of Returned Soldiers ...	9,807,707 11 1	.....	9,807,707 11 1	282 9 5	9,807,425 1 8
Commonwealth Government Advances under Wheat Storage Act, 1917 ...	250,000 0 0	.....	250,000 0 0	.....	250,000 0 0
Commonwealth Territory Trust Account ...	324 11 1	42 14 3	367 5 4	.....	367 5 4
Forestry Act No. 55 of 1916 (Section 13) ...	64,021 15 9	5,766 14 7	69,788 10 4	5,203 3 11	64,585 6 5
Government Dockyard and Newcastle Workshops Store Advance Account ...	24,936 1 6	31,202 11 5	56,138 12 11	22,825 10 1	33,313 2 10
Government Printer—Working Capital Account ...	35,614 14 9	15,490 12 4	51,105 7 1	7,079 15 1	44,025 12 0
Government Railways Superannuation Account (Act No. 30 of 1912) ...	2,235 13 9	11,373 1 0	13,608 14 9	9,892 14 4	3,716 0 5
Hunter District Water Supply and Sewerage Board—					
Store Advance Account ...	7,004 0 5	3,091 15 8	10,095 16 1	3,047 15 2	7,048 0 11
Deferred Payments Account ...	9,590 10 0	650 16 9	10,241 6 9	370 11 6	9,870 15 3
Imported Fodder Sales Account ...	2,971 14 7	.....	2,971 14 7	.....	2,971 14 7
Imperial Pensions Account ...	.....	11,185 16 3	11,185 16 3	11,185 16 3	.....
Income-tax Suspense Account ...	0 5 0	.....	0 5 0	.....	0 5 0
Industrial Undertakings (Act No. 22 of 1912)—					
State Brickworks—					
Homebush Working Account ...	21,380 6 4	14,151 8 4	35,531 14 8	7,036 7 1	28,495 7 7
Homebush Reserve Account ...	10,414 5 1	.....	10,414 5 1	2,294 14 4	8,119 10 9
Botany Working Account ...	44 3 0	.....	44 3 0	.....	44 3 0
Craven and Gloucester Sawmills and Hewn Timber Supply Works ...	2,049 1 4	8,051 10 7	10,100 11 11	9,281 18 1	818 13 10
State Limeworks Working Account ...	477 8 0	.....	477 8 0	.....	477 8 0
State Metal Quarries Working Account ...	32,571 19 6	19,943 18 9	52,515 18 3	13,863 8 8	38,652 9 7
State Metal Quarries Reserve Account ...	644 2 4	.....	644 2 4	8 11 1	635 11 3
State Timber Yards and Building Workshops at Uhr's Point ...	12,662 15 3	21,288 9 3	33,951 4 6	28,494 0 7	5,457 3 11
State Power Station, Uhr's Point ...	11,329 11 8	.....	11,329 11 8	422 4 0	10,907 7 8
State Monier Pipe and Reinforced Concrete Works ...	23,529 14 4	4,584 17 11	28,114 12 3	6,140 4 2	21,974 8 1
State Monier Pipe and Reinforced Concrete Works Reserve Account ...	3,405 9 1	.....	3,405 9 1	.....	3,405 9 1
State Clothing Factory Working Account ...	6,147 18 0	.....	6,147 18 0	.....	6,147 18 0
State Drug Depôt ...	4,838 18 0	3 9 5	4,842 7 5	.....	4,842 7 5
Rozelle Joinery Works Account ...	4,378 3 10	.....	4,378 3 10	.....	4,378 3 10
Building Construction Branch Working Account ...	28,465 9 0	32,988 1 9	61,453 10 9	16,741 9 4	44,712 1 5
Building Construction Branch Reserve Account ...	4,311 0 5	.....	4,311 0 5	.....	4,311 0 5
State Bakery Working Account ...	4,690 19 4	111 14 0	4,802 13 4	.....	4,802 13 4
State Bakery Reserve Account ...	1,268 11 10	.....	1,268 11 10	.....	1,268 11 10
State Motor Garage Working Account ...	906 2 7	1,561 6 6	2,467 9 1	1,752 19 9	714 9 4
State Motor Garage Reserve Account ...	9,617 4 5	.....	9,617 4 5	.....	9,617 4 5
State Trawlers Working Account ...	168 11 6	2,308 6 2	2,476 17 8	.....	2,476 17 8
Murrumbidgee Irrigation Areas Working Account ...	5,616 1 7	39,552 0 1	45,168 1 8	42,855 12 9	2,312 8 11
Carried forward ... £	15,013,095 9 4	233,622 3 3	15,246,717 12 7	193,464 5 4	15,053,253 7 3

No. 2—*continued.*

SPECIAL DEPOSITS ACCOUNT—*continued.*

STATEMENT of DEPOSITS and RE-ISSUES in the Month ended 30th April, 1923—*continued.*

Accounts.	Credit Balances on 31st March, 1923.	Deposits in Month ended 30th April, 1923.	Total.	Re-issues in Month ended 30th April, 1923.	Credit Balances on 30th April, 1923.
	£ s. d.	£ s. d.	£ s. d.	£ s. d.	£ s. d.
Brought forward ... £	15,013,095 9 4	233,622 3 3	15,246,717 12 7	193,464 5 4	15,053,253 7 3
Broken Hill Water Supply Administration Act No. 43, 1916 ...	341,163 5 6	11,849 4 7	353,012 10 1	2,522 16 7	350,489 13 6
Junee Water Supply Account ...	11,459 12 9	1,741 12 11	13,201 5 8	6,366 7 10	6,834 17 10
Junee Water Supply Renewal Account ...	451 14 5	.....	451 14 5	.....	451 14 5
Metropolitan Board of Water Supply and Sewerage—					
Store Advance Account ...	2,833 17 5	5,234 8 2	8,068 5 7	4,992 4 0	3,076 1 7
Trust Account ...	3,525 14 4	517 15 1	4,043 9 5	606 2 6	3,437 6 11
Sewerage Contractors' Advance Account ...	1,222 15 2	1,436 5 6	2,659 0 8	537 9 9	2,121 10 11
Police Superannuation and Reward Fund (Act No. 28 of 1906) ...	2,335 15 3	6,470 18 5	8,806 13 8	8,322 11 3	484 2 5
Poundage ...	191 11 5	12 9 8	204 1 1	.....	204 1 1
Public Works Department—					
Public Works and Railway Construction Stores Advance Account ...	146,326 11 5	6,566 19 8	152,893 11 1	5,031 12 5	147,861 18 8
Services for other Branches and Departments ...	3,971 18 3	238 17 1	4,210 15 4	518 18 6	3,691 16 10
Railway Store Advance Account ...	563,363 19 0	329,164 0 3	892,527 19 3	369,263 12 9	523,264 6 6
Resumed Properties Store Advance Account ...	249 10 2	813 10 1	1,063 0 3	525 18 5	537 1 10
Resumed Properties Working Account ...	4,000 0 0	.....	4,000 0 0	.....	4,000 0 0
Revenue Suspense Account ...	26,918 3 4	32,077 17 7	59,996 0 11	46,546 14 9	13,449 6 2
State Superannuation Board ...	8,282 4 4	307 18 3	8,590 2 7	2,569 6 7	6,020 16 0
State Clothing Factory Working Account ...	12,654 14 9	6,726 10 9	19,381 5 6	1,999 14 4	17,381 11 2
State Drug Depôt Working Account ...	3,583 17 0	1,396 4 8	4,980 1 8	1,475 0 6	3,505 1 2
Sydney Harbour Trust Store Advance Account ...	2,378 4 8	9,000 2 8	11,378 7 4	5,969 17 4	5,408 10 0
Compensation—Liquor Amendment Act ...	419,672 10 5	39,973 13 1	459,646 3 6	671 5 10	458,974 17 8
Falkiner Scholarship Fund ...	361 16 6	.....	361 16 6	18 13 9	343 2 9
Sobraon Fund ...	10,000 0 0	.....	10,000 0 0	.....	10,000 0 0
Unclaimed Salaries and Wages Account ...	11,216 14 0	763 14 9	11,980 8 9	912 13 4	11,067 15 5
Wire Netting Working Capital Account ...	36,752 18 6	1,573 5 3	38,326 3 9	7,278 2 8	31,048 1 1
Sundry Deposits Account ...	847,089 14 9	149,104 1 11	996,193 16 8	326,662 8 7	669,531 8 1
Totals ... £	17,473,102 12 8	839,591 13 7	18,312,694 6 3	986,255 17 0	*17,326,438 9 3

* See page 2116.

The Treasury, New South Wales,
Sydney, 2nd May, 1923.

A. Lynch,
Comptroller of Accounts.

ARTHUR A. C. COCKS,
Treasurer.

No. 3.

SPECIAL ACCOUNTS.

STATEMENT of RECEIPTS and PAYMENTS in the Month ended 30th April, 1923.

Accounts.	Credit Balances on 31st March, 1923.	Receipts in Month ended 30th April, 1923.	Total.	Payments in Month ended 30th April, 1923.	Credit Balances on 30th April, 1923.
Colonial Treasurer—	£ s. d.	£ s. d.	£ s. d.	£ s. d.	£ s. d.
Master in Equity Account	111,230 13 10	4,924 13 2	116,155 7 0	6,895 9 11	109,259 17 1
Master in Lunacy Account	12,935 15 4	27,557 16 11	40,493 12 3	18,519 1 3	21,974 11 0
Public Trustee Account	451,053 19 7	54,417 15 11	505,471 15 6	69,374 13 1	436,097 2 5
Prothonotary Account	3,915 13 9	1,167 9 5	5,083 3 2	1,539 2 9	3,544 0 5
Registrar of Probates Account	18,109 3 4	.....	18,109 3 4	.....	18,109 3 4
Totals ... ... £	597,245 5 10	88,067 15 5	685,313 1 3	96,328 7 0	*588,984 14 3

* See page 2116.

The Treasury, New South Wales,
Sydney, 2nd May, 1923.

A. Lynch,
Comptroller of Accounts.

ARTHUR A. C. COCKS,
Treasurer.

No. 4.

CLOSER SETTLEMENT ACCOUNT.

THE COLONIAL TREASURER IN ACCOUNT WITH THE CLOSER SETTLEMENT ACCOUNT.

ACCOUNT CURRENT of RECEIPTS and EXPENDITURE during the Month of April, 1923.

Dr.

Particulars.	£ s. d.	Total. £ s. d.
To Receipts—		
Fees under Real Property Act		1,405 6 4
Receipts under Closer Settlement Acts—		
On Account of various Estates acquired for Closer Settlement purposes	23,103 15 9	
Less Receipts Returned...	74 18 0	
		23,028 17 9
On Account of Improvement Leases, &c., resumed under the Closer Settlement Act, No. 74, 1912 ...	1,290 14 9	
Less Receipts Returned...	2 2 0	
		1,288 12 9
Repayment to Credit of Vote—Previous Years		0 13 0
Total ... ... £		25,723 9 10
,, Balance on 30th April, 1923 (see page 2118) carried forward ... ... £		5,694 13 9
Total ... ... £		31,418 3 7

Cr.

Particulars.	Total. £ s. d.
By Expenditure—	
Real Property Act	0 1 0
Acquisition of Land for the purpose of Closer Settlement and Contingent Expenses	7,184 19 11
Redemption of Closer Settlement Debentures issued under Section 5 (3*a*), Act No. 53, 1916	3,100 0 0
Interest on Debentures issued under Closer Settlement (Amendment) Act, No. 53, 1916, and Closer Settlement (Amendment) Act, No. 48, 1918 ...	9,210 8 0
Total ... ... £	19,495 8 11
,, Balance on 31st March, 1923, brought forward ... ... £	11,922 14 8
Total ... ... £	31,418 3 7

The Treasury, New South Wales,
Sydney, 2nd May, 1923.

A. Lynch,
Comptroller of Accounts.

ARTHUR A. C. COCKS,
Treasurer.

No. 5.

PUBLIC WORKS ACCOUNT.

THE COLONIAL TREASURER IN ACCOUNT WITH THE PUBLIC WORKS ACCOUNT.

ACCOUNT CURRENT of RECEIPTS and EXPENDITURE during the Month of April, 1923.

Dr. Particulars.	Total. £ s. d.	Reference Page.	Cr. Particulars.	Total. £ s. d.
To Receipts—			By Expenditure—	
Repayments to Credit of Public Works Fund Votes—previous years	6,049 1 7	2101	On account of Public Works and Services	37,251 6 10
Net proceeds of sale of land under section 4, Public Instruction Act, 1880...	5 13 11			
Total ... ... £	6,054 15 6			
„ Balance on 31st March, 1923, brought forward ... ... £	52,732 10 9	2118	„ Balance on 30th April, 1923, carried forward	21,535 19 5
Total ... ... £	58,787 6 3		Total ... ... £	58,787 6 3

The Treasury, New South Wales,
Sydney, 2nd May, 1923.

A. Lynch,
Comptroller of Accounts.

ARTHUR A. C. COCKS,
Treasurer.

PUBLIC WORKS ACCOUNT.

DETAIL STATEMENT of EXPENDITURE during the Month of April, 1923, as shown in Account Current (page 2101).

SERVICE.	AMOUNT.	TOTAL.
	£ s. d.	£ s. d.
Colonial Secretary—		
Fisheries Branch—		
Fish Hatcheries, Sheds—Erection, Renewals, &c., and Launches and Boats	.....	182 10 3
Minister for Public Health and Motherhood—		
Hospitals, &c.—		
Metropolitan, Suburban, and Country Hospitals—Grants under the provisions of Public Works and Closer Settlement Funds Act, 1906	.....	1,888 17 6
Treasurer and Secretary for Finance and Trade—		
Explosives—		
New Public Magazines at Bantry Bay, Middle Harbour—further sum	.....	326 14 2
Resumed Properties—		
Renewal of Properties in Observatory Hill Resumed Area, &c. ...	.....	0 13 1
Sydney Harbour Trust—		
Renewals and Replacement of Wharves, Jetties, and Plant and Buildings under Reconstruction Schemes...	.....	1,069 19 0
Railways and Tramways—		
Railways and Tramways	.....	2,644 1 2
Secretary for Lands—		
Miscellaneous—		
Compensation in connection with the Resumption of Lands for Roads, under the Public Roads Act, 1902	12 0 0	
For Construction of Roads, Water Conservation, and otherwise improving Lands for Settlement	24 0 0	
Terragong Swamp—Renewal of Drains	5 0 0	
		41 0 0
Returned Soldiers' Settlements—		
Forest Vale Share-farming Area, for preparation of Farms on the Area	.....	52 19 1
Minister for Forests—		
Miscellaneous Services—		
To provide for employment of Returned Soldiers on Forestry Work, including accommodation and equipment—further sum	.....	180 17 7
Minister for Public Works—		
Works and Services—		
Bridges	1,674 8 6	
Public Watering Places...	10 1 8	
Public Buildings...	4,724 14 4	
Harbours and Rivers—Dredge Service in connection with Permanent Improvements of Harbours and Rivers...	483 15 4	
Water Supplies and Sewerage	136 7 2	
State Power Supply—Surveys and Investigations	201 11 8	
Government House—Stonework and External Renovations, &c. ...	6 13 1	
		7,237 11 9
Metropolitan Board of Water Supply and Sewerage—		
Renewals of Water Mains, Sewers, Plant, Buildings, &c., and for Renewal Works generally; also Recoup to Loan Votes for Machinery or Plant worn out or dismantled	.....	888 10 11
Hunter District Water Supply and Sewerage Board—		
Renewal of Water Mains and Sewers	.....	3 17 4
Carried forward ... ... £		14,517 11 10

PUBLIC WORKS ACCOUNT.

DETAIL STATEMENT of EXPENDITURE during the Month of April, 1923, as shown in Account Current (page 2101)—*continued.*

Service.	Amount.	Total.
	£ s. d.	£ s. d.
Brought forward ... ... £	.....	14,517 11 10
Public Instruction—		
Miscellaneous—		
School Buildings, Teachers' Residences, Sites, Trade Schools, Technical Education, Teachers' Training College, and other Buildings, Erections, Additions, Improvements, Equipment, Renewals, and Materials, and to meet half cost of erection of Pavilion at Royal Alexandra Hospital for treatment of School Children	.....	20,281 9 1
Department of Agriculture—		
Hawkesbury Agricultural College—Electrical Power Station—Extension	.....	83 15 6
Water Conservation and Irrigation Commission—		
Wentworth Irrigation Area—Concrete Lining of portions of Channels and completing levees for the protection of the area from floods...	1 12 4	
Wentworth Irrigation Area—To provide for the erection of a new Store Room...	17 1 4	
		18 13 8
Local Government—		
Miscellaneous—		
Grants to Shires and Municipalities—		
To assist Shires and Municipalities	246 17 8	
Provision of Punt over Cook's River, Approaches, &c.; Grants to Councils for Improvements to Lord's-road and for Construction of New Main Road to connect Botany-road (Botany) with Bay-road (Rockdale)—further sum	60 19 6	
Works undertaken for Unemployed Returned Sailors and Soldiers, and other Unemployed	2,923 11 11	3,231 9 1
Total	..... £	38,132 19 2
Less Repayments to Credit of Votes on Account of Current Year's Expenditure	.....	881 12 4
Total, Public Works and Services	..... £	* 37,251 6 10

* See page 2101.

The Treasury, New South Wales,
Sydney, 2nd May, 1923.

A. Lynch,
Comptroller of Accounts.

ARTHUR A. C. COCKS,
Treasurer.

No. 6.

GENERAL LOAN ACCOUNT.

THE COLONIAL TREASURER IN ACCOUNT WITH THE GENERAL LOAN ACCOUNT.

ACCOUNT CURRENT of RECEIPTS and EXPENDITURE during the Month of April, 1923.

Dr. | Cr.

Particulars.	Total. £ s. d.	Reference Page.	Particulars.	Total. £ s. d.
To Receipts—			By Expenditure—	
Proceeds of Sale of Inscribed Stock issued under Act No. 21, 1921 (1932–42 Stock), *in London*	1,655,000 0 0	2110	On account of Public Works and Services	718,867 18 2
Proceeds of Sale of Debentures issued under Act No. 21, 1921 (1933), *in Sydney*	13,500 0 0		Repayment of Loans—	
		2110	Debentures	7,100 0 0
Proceeds of Sale of Funded Stock issued under Act No. 21, 1921 (1931 Stock), *in Sydney*	90,700 0 0			
Proceeds of Sale of Funded Stock issued under Act No. 21, 1921 (1933 Stock), *in Sydney*	282,370 0 0	2110	Loans Receipts Returned	2,538 12 6
Repayments to credit of Votes, previous years	224,847 15 3			
Total ... ... £	2,266,417 15 3	2110	Total ... ... £	728,506 10 8
,, Balance on 30th April, 1923 (see page 2118), carried forward ... £	11,224,352 1 5	.....	,, Balance on 31st March, 1923, brought forward £	12,762,263 6 0
Tota ... ... £	13,490,769 16 8		Total ... ... £	13,490,769 16 8

The Treasury, New South Wales,
Sydney, 2nd May, 1923.

A. LYNCH,
Comptroller of Accounts.

ARTHUR A. C. COCKS,
Treasurer.

GENERAL LOAN ACCOUNT.

DETAIL STATEMENT of EXPENDITURE during the Month of April, 1923, shown in Account Current (page 2104).

Service.	Amount.	Total.
	£ s. d.	£ s. d.
Act No. 57, 1912.		
Towards the construction of Flemington to Belmore, and Wardell-road to Glebe Island, and Darling Island Railways—further sum	.....	8 0 0
Act No. 56, 1915.		
Bridges—		
Sydney Harbour Bridge	.....	264 7 1
Act No. 73, 1916.		
Metropolitan Railway Construction—		
City and Suburban Electric Railways—Land Resumptions and Costs	.....	395 3 2
Act No. 7, 1917.		
Railway Construction—		
Muswellbrook to Merriwa—further sum	.....	0 1 2
Secretary for Lands—Miscellaneous—		
Construction of Roads re lands to be made available for Returned Soldiers	.....	43 17 8
Act No. 25, 1918.		
Railway Construction—		
Condobolin to Broken Hill, including Matakana to Mount Hope—further sum...	174 2 2	
City and Suburban Railways and Railways generally—		
Land Resumptions and Costs	80 10 8	
		254 12 10
Department of Agriculture—Miscellaneous—		
Advances to farmers for fallowing land	.....	492 10 0
Act No. 27, 1919.		
Secretary for Lands—		
Miscellaneous—		
Destruction of Prickly-pear on infested lands along the authorised railway from Baradine to Wangan Creek	2 0 0	
For the purpose of Prickly-pear Eradication on Crown Lands and expenses incidental thereto—further sum	52 17 6	
		54 17 6
Harbours and Rivers—		
Tweed River Improvements—further sum	.....	290 14 2
Bridges—		
Bridges generally...	.....	1189 6 1
Water and Drainage—		
Drainage Works generally	.....	7 3 0
Minister for Public Works—Miscellaneous—		
Electric Transmission to serve Mittagong, Bowral, Moss Vale, &c. ...	43 1 7	
Hydro-electric Schemes	77 8 5	
		120 10 0
Department of Agriculture—		
Miscellaneous—		
Grain Elevators (Country)—Towards Construction of Permanent Working Houses	.....	7 14 3
Water Conservation and Irrigation Commission—		
For the Erection of Canning and other Factories and Installation of Plant in connection therewith, Murrumbidgee Irrigation Areas...	.....	5 5 0
Carried forward	..... £	3,134 1 11

GENERAL LOAN ACCOUNT.

DETAIL STATEMENT of EXPENDITURE during the Month of April, 1923—*continued.*

SERVICE.	Amount.	Total.
	£ s. d.	£ s. d.
Brought forward ... ... £	.....	3,134 1 11
ACT No. 27, 1920.		
Railway Construction—		
Wagga Wagga to Tumbarumba—further sum	.....	51 16 11
Returned Soldiers' Settlement—		
Returned Soldiers Settlement Act, No. 21, 1916, as amended by Act 24, 1917—Advances to assist Settlers and to meet other expenses incurred under the provisions of the Act	28,291 14 9	
For the Subdivision and Improvement of Crown or Acquired Lands to be leased or otherwise disposed of to Returned Soldiers, and for other expenses in connection therewith, including the Purchase of Implements, Stock, &c.	13,066 19 2	
		41,358 13 11
Minister for Public Works—		
Municipality of Wollongong—Electric Lighting	.....	20 17 0
Department of Agriculture—Miscellaneous—		
For promotion of Agriculture, Agricultural Colleges, and Experiment Farms, &c.—further sum	4 18 2	
For the purpose of recouping amounts charged to Expenditure Suspense Accounts in connection with Relief to Necessitous Farmers and Graziers, and for providing further funds for same purpose, and also for assistance in the construction of private silos	20,504 18 3	
		20,509 16 5
ACT No. 21, 1921.		
Railways—		
Electrification of Railway Lines	.....	15,588 19 11
Tramways—		
Electrification of Tramways	.....	4,536 11 8
Railway Construction—		
North Coast Railway—further sum	334 8 7	
Glenreagh to Dorrigo—further sum	102 9 11	
Cooma to Bombala—further sum	34 17 1	
Dubbo to Werris Creek—further sum	313 0 5	
Molong to Dubbo—further sum	101 4 3	
Westmead to Castle Hill–Dural—further sum	0 18 10	
Coonabarabran to Burren Junction—further sum	264 9 2	
Yanco to Griffith—further sum	2,966 16 7	
Gilmore to Batlow—further sum	833 8 2	
Griffith to Hillston—further sum	5,029 16 6	
Sydenham to Botany—further sum	414 19 10	
Regent's Park to Cabramatta—further sum	74 5 1	
Tarana to Oberon	58 10 5	
		10,529 4 10
Tramway Construction—		
Tramways generally—further sum	.....	190 1 5
Returned Soldiers' Settlement—		
Returned Soldiers Settlement Act No. 21, 1916—as amended by Act 24, 1917—Advances to assist Settlers and to meet other expenses incurred under the provisions of the Act	.....	1 0 0
Harbours and Rivers—		
Newcastle Harbour Improvements, including Wharfage, Shipping, Dredging, and other plant—further sum	60 15 2	
Port Kembla Harbour Improvements—further sum	7 8 2	
New Dredging Plant	4,061 1 9	
		4,129 5 1
Carried forward ... ... £	.....	100,050 9 1

GENERAL LOAN ACCOUNT.

DETAIL STATEMENT of EXPENDITURE during the Month of April, 1923—*continued.*

Service.	Amount. £ s. d.	Total. £ s. d.
Brought forward ... ... £	.....	100,050 9 1
Act No. 21, 1921—*continued.*		
Water Supplies—		
Country Towns Water Supplies—further sum...	5 4 11	
Improvements Sydney Water Supply—further sum	1,282 12 11	
		1,287 17 10
Sewerage Construction—		
Newcastle Sewerage—further sum	.....	143 12 2
Miscellaneous—		
Municipality of Wollongong—Electric Lighting	.....	4 15 1
Minister for Local Government—Miscellaneous—		
Reconstruction of Main Roads in the county of Cumberland ...	.....	10,457 3 10
Department of Agriculture—Miscellaneous—		
Grain Terminal Elevator—Construction of and for purposes incidental thereto—further sum	.....	242 18 5
Water Conservation and Irrigation Commission—		
To enable the Water Conservation and Irrigation Commission to make Advances to Settlers on the Murrumbidgee Irrigation Areas for developmental purposes, and to provide for deferred rents and water rates—to be subsequently repaid	41 5 1	
Works under Water Act No. 44, 1912	642 15 9	
Extension of Wentworth Irrigation Area, including Additional Pumping Plant	165 0 0	
		849 0 10
Act No. 18, 1922—		
Resumed Properties—		
Improvement of Observatory Hill Resumed Area, Erection of Shops, Dwellings, &c.	.....	1,595 19 9
Sydney Harbour Trust—		
Towards Construction of Works generally, and for the improvement of the Port	.....	23,537 0 7
Stores Supply Department—		
Towards Cost of New Building—further sum	.....	3,000 0 0
Railways—		
Rolling-stock—to meet additional traffic requirements, including Equipment of New Lines; Additions to Railway Lines, Stations, Buildings, and for other purposes; and towards equipment of Refreshment Rooms	86,618 9 10	
Duplication of Lines	26,112 6 1	
Flemington to Belmore, and Wardell-road to Glebe Island, and Rozelle Bay to Darling Island Railways, including the remodelling of Darling Harbour Lines	3,540 19 3	
State Colliery, Lithgow—Development of	10,892 8 3	
		127,164 3 5
Tramways—		
Additions to Lines, Workshops, Buildings, Rolling Stock, &c. ...	.....	31,661 6 10
Carried forward	..... £	299,994 7 10

GENERAL LOAN ACCOUNT.

DETAIL STATEMENT of EXPENDITURE during the Month of April, 1923—*continued.*

Service.	Amount.	Total.
	£ s. d.	£ s. d.
Brought forward ... ... £	.....	299,994 7 10
Act No. 18, 1922—*continued.*		
Railway Construction—		
North Coast Railway—further sum	15,588 16 5	
Glenreagh to Dorrigo—further sum	20,870 13 5	
Dubbo to Werris Creek—further sum	17,314 14 8	
Molong to Dubbo—further sum	29,125 1 5	
Sydenham to Botany—further sum	0 6 6	
Canowindra to Eugowra—further sum...	173 10 9	
Regent's Park to Cabramatta—further sum	2,019 0 7	
Tarana to Oberon—further sum	2,403 13 8	
Roslyn to Taralga	265 8 2	
The Rock to Pulletop	3,977 12 5	
Richmond to Kurrajong	239 17 9	
Coonabarabran to Burren Junction—further sum	1,791 2 3	
Barmedman to Rankin's Springs—further sum	540 3 7	
Gilmore to Batlow—further sum	6,184 17 2	
City Electric Railway—further sum	30,992 12 9	
City and Suburban Railways and Railways generally—Land Resumptions and Costs	1,433 18 3	132,921 9 9
Bridges—		
Bridges generally	176 13 10	
Punts and Ferries	52 7 0	229 0 10
Harbours and Rivers—		
Newcastle Harbour Improvements, including Wharfage, Shipping, Dredging and other Plant—further sum	7,332 14 4	
Port Kembla Harbour Improvements—further sum	5,068 17 7	
Coff's Harbour Improvements, Jetty Extension, &c.—further sum ...	1,417 17 11	
Manning River Improvements—further sum	581 2 10	
New Dredging Plant	10,375 0 2	24,775 12 10
Water Supplies—		
Country Towns Water Supplies—further sum...	3,781 18 0	
Improvements, Sydney Water Supply—further sum	18,236 13 3	
Hunter District Water Supply, Amplification—further sum ...	7,018 7 3	29,036 18 6
Sewerage Construction—		
Metropolitan Sewerage and Stormwater Channels—further sum ...	11,466 19 9	
Country Towns Sewerage and Stormwater Channels—further sum ...	2,127 13 0	13,594 12 9
Carried forward ... ... £	.....	500,552 2 6

GENERAL LOAN ACCOUNT.

DETAIL STATEMENT of EXPENDITURE during the Month of April, 1923—*continued.*

Service.	Amount.	Total.
	£ s. d.	£ s. d.
Brought forward	.....	500,552 2 6
Act No. 18, 1922—*continued.*		
Public Buildings—		
Darlinghurst Court-house—Additional accommodation for Federal High Court	.....	16 1 8
Miscellaneous—		
River Murray Commission—Part Cost of Works to be carried out under the Act—further sum	13,092 10 0	
Electric Transmission—Line from Port Kembla Power Station to Kiama, *via* Shellharbour, &c.	120 16 0	
		13,213 6 0
Metropolitan Board of Water Supply and Sewerage—		
Water Supply—		
General Reticulation, Improvements, &c., including Sydney Water Supply, Amplification—further sum	64,302 6 9	
Sewerage—		
Construction and Ventilation of Sewers generally—further sum ...	20,811 14 2	
		85,114 0 11
Hunter District Water Supply and Sewerage Board—		
Water Supply—		
Amplification, Extension of Reticulation, Improvements, and other Works	3,496 6 7	
Sewerage—		
Extension and Reticulation, Improvements, and other Works—further sum	480 18 10	
Stormwater Drainage	1,097 2 8	
		5,074 8 1
Industrial Undertakings—		
State Metal Quarries—Extension of Plant—further sum	.....	39 11 9
Public Instruction—Miscellaneous—		
School Buildings, Teachers' Residences and Other Buildings, and School and Residence Sites—Special Vote *(To be recouped by payment from Public Works Fund over a period of ten years)* ...	.....	64,961 0 8
Department of Agriculture—Miscellaneous—		
Grain Elevators—Emergency Country Grain Silos—Construction, &c.—further sum	8 4 0	
Grain Elevators (Country)—Towards Construction of Permanent Working Houses—further sum	54 14 10	
Veterinary Station, Glenfield—Buildings, Improvements, &c.—further sum	8 9 9	
		71 8 7
Water Conservation and Irrigation Commission—		
For the construction of Burrinjuck Dam, Murrumbidgee Canals, and Works generally, Murrumbidgee Irrigation Areas, Purchase of Stock, Assisting Settlers, Payment of Tenant-rights, &c. ...	6,791 11 7	
Shallow Boring—To provide Water Supplies for Settlers	1,977 0 7	
Carried forward ... ... £	8,768 12 2	669,042 0 2

GENERAL LOAN ACCOUNT.

DETAIL STATEMENT of EXPENDITURE during the Month of April, 1923—*continued.*

Service.	Amount.	Total.
	£ s. d	£ s. d.
Brought forward ... ... £	8,768 12 2	669,042 0 2
Act No. 18, 1922—*continued.*		
Water Conservation and Irrigation Commission—*continued.*		
Returned Soldiers Settlement—To provide for Settlement of Discharged Soldiers on Irrigation Farms and to assist them in the development thereof	61,349 8 4	.....
To enable the Water Conservation and Irrigation Commission to make advances to Settlers on the Murrumbidgee Irrigation Areas for development purposes, and to provide for deferred rents and water rates, to be subsequently repaid	592 14 6	.....
Works under Water Act, No. 44, 1912	833 4 1	.....
To provide for the Settlement on Irrigation Farms of Miners from Broken Hill...	2,595 2 1	
		74,139 1 2
Total	.....	743,181 1 4
Less Repayments to Credit of Votes on account of Current Year's Expenditure	.....	24,313 3 2
Total, Public Works and Services...	.....	* 718,867 18 2
Repayment of Loans—		
Debentures issued under Act No. 25, 1911, due 1st October, 1922 (*in London*)	2,500 0 0	
Debentures issued under Act No. 57, 1912, due 1st October, 1922 (*in London*)	3,600 0 0	
Debentures issued under Act No. 56, 1915, due in the months of February and March 1923 (*in Sydney*)	1,000 0 0	
		* 7,100 0 0
Loans Receipts Returned—		
Stock issued in London—		
Stamp Duty on Transfers—		
Under Acts Nos. 51, 1912, and 30, 1914 (1922–32 Stock)	296 12 6	
Do Acts Nos. 73, 1916, and 7, 1917 (1924–34 Stock)	50 0 0	
Do Act No. 7, 1917 (1930–40 Stock)	541 10 0	
Do Act No. 27 1920 (1935-45 Stock)	1,650 10 0	
		* 2,538 12 6
Grand Total	..... £	* 728,506 10 8

* See page 2104.

The Treasury, New South Wales,
Sydney, 2nd May, 1923.

A. Lynch,
Comptroller of Accounts.

ARTHUR A. C. COCKS,
Treasurer.

No. 7.

PUBLIC WORKS ACCOUNT EXPENDITURE SUSPENSE ACCOUNT.

STATEMENT of RECEIPTS and PAYMENTS during the Month of April, 1923.

SERVICE.	Balances on 31st March, 1923. Dr.	Payments during the Month of April, 1923.	Total.	Receipts during the Month of April, 1923.	Balances on 30th April, 1923. Dr.
	£ s. d.	£ s. d.	£ s. d.	£ s. d.	£ s. d.
Minister for Local Government—					
Provision of Punt over Cook's River, Approaches, &c.; Grants to Councils for Improvements to Lord's-road and for Construction of New Main Road to connect Botany-road (Botany) with Bay-road (Rockdale)—further sum	3,574 12 2	0 17 4	3,575 9 6	.....	3,575 9 6
Secretary for Lands—					
Gladesville Recreation Reserve—Improvements	.....	50 0 0	50 0 0	.....	50 0 0
Secretary for Mines—					
Newcastle Explosive Magazine Renovation of hulk Soudan	.....	1,520 0 0	1,520 0 0	.....	1,520 0 0
TOTAL ... ... £	3,574 12 2	1,570 17 4	5,145 9 6	.....	*5,145 9 6

* See page 2118.

The Treasury, New South Wales,
Sydney, 2nd May, 1923.

A. LYNCH,
Comptroller of Accounts

ARTHUR A. C. COCKS,
Treasurer.

No. 8.

LOANS EXPENDITURE SUSPENSE ACCOUNT.

STATEMENT of RECEIPTS and PAYMENTS during the Month of April, 1923.

Service.	Dr. Balances on 31st March, 1923.	Payments during the Month of April, 1923.	Total.	Receipts during the Month of April, 1923.	Dr. Balances on 30th April, 1923.
	£ s. d.	£ s. d.	£ s. d.	£ s. d.	£ s. d.
Railway Construction—					
Regent's Park to Cabramatta	46,923 10 8	6,533 11 5	53,457 2 1	.....	53,457 2 1
Barmedman to Rankin's Springs	1,843 7 0	990 12 3	2,833 19 3	11 6 6	2,822 12 9
Sydenham to Botany	9,178 7 0	2,882 12 9	12,060 19 9	.....	12,060 19 9
Canowindra to Eugowra	9,948 17 2	289 6 11	10,238 4 1	0 5 8	10,237 18 5
Baulkham Hills Extension	8 10 1	.....	8 10 1	.....	8 10 1
Westmead to Castle Hill-Dural	5,483 13 8	844 6 7	6,328 0 3	.....	6,328 0 3
Tarana to Oberon	.....	6,396 18 2	6,396 18 2	9 0 0	6,387 18 2
Coonabarabran to Burren Junction	.....	1,722 0 2	1,722 0 2	9 1 11	1,712 18 3
Water Supplies—					
Hunter District Water Supply—Amplification	.....	30,884 7 6	30,884 7 6	216 12 7	30,667 14 11
Bridges—					
Punts and Ferries—					
George's River Punt—Construction of	.....	2,200 6 7	2,200 6 7	.....	2,200 6 7
Department of Agriculture—Miscellaneous—					
Grain Elevators (Country)—Towards Construction of Permanent Working Houses—further sum	56,925 1 9	15,869 10 11	72,794 12 8	180 10 0	72,614 2 8
Total £	130,311 7 4	68,613 13 3	198,925 0 7	426 16 8	*198,498 3 11

* See page 2118.

The Treasury, New South Wales,
Sydney, 2nd May, 1923.

A. LYNCH,
Comptroller of Accounts.

ARTHUR A. C. COCKS,
Treasurer.

No. 9.

MISCELLANEOUS ACCOUNTS.

STATEMENT of RECEIPTS and PAYMENTS during the Month ended 30th April, 1923.

ACCOUNTS.	Balances on 31st March, 1923.		Payments during the Month ended 30th April, 1923.	Total.	Receipts during the Month ended 30th April, 1923.	Balances on 30th April, 1923.	
	Dr.	Cr.				Dr.	Cr.
	£ s. d.	£ s. d.	£ s. d	£ s. d.	£ s. d.	£ s. d.	£ s. d.
Coal Purchase Suspense Account	57,059 6 11	.....	.....	57,059 6 11	3,307 10 0	*53,751 16 11	.....
Railway Store Suspense Account	60,000 0 0	.....	.....	60,000 0 0	.....	*60,000 0 0	.....
Government Printer—Stores Suspense Account	16,000 0 0	.....	.....	16,000 0 0	.....	*16,000 0 0	.....
Government Dockyard—Store Advance Account—London Payments Suspense Account	15,000 0 0	.....	.....	15,000 0 0	.....	*15,000 0 0	.....
Miners' Accident Relief (Repeal) Act No. 46, 1916 (*section* 6)	.....	133,500 0 0	.....	133,500 0 0	.....	.....	*133,500 0 0

* See page 2118.

The Treasury, New South Wales,
Sydney, 2nd May, 1923.

A. LYNCH,
Comptroller of Accounts

ARTHUR A. C. COCKS,
Treasurer.

No. 10.

BALANCE STATEMENT

SHOWING THE LEDGER BALANCES

AND THE

DISTRIBUTION INTO CASH AND SECURITIES

ON 30th APRIL, 1923.

No. 10. BALANCE

Showing the Ledger Balances on the various Accounts of the Government of New South

Reference to Statements of Detail. No.	Page.	HEAD OF ACCOUNT.	Dr. or Cr.	Balances on 30th April, 1923. £ s. d.	£ s. d.
2	2098	Special Deposits Account	Cr.	.....	17,326,438 9 3
		Special Accounts:—			
		Colonial Treasurer's Master in Equity Account...	,,	109,259 17 1	
		Colonial Treasurer's Master in Lunacy Account...	,,	21,974 11 0	
3	2099	Colonial Treasurer's Public Trustee Account ...	,,	436,097 2 5	
		Colonial Treasurer's Prothonotary Account ...	,,	3,544 0 5	
		Colonial Treasurer's Registrar of Probates Account	,,	18,109 3 4	
		Total, Special Accounts	,,		588,984 14 3
		Carried forward ...		..... £	17,915,423 3 6

STATEMENT

Wales on the 30th April, 1923, and the distribution of the same into Cash and Securities.

Distribution.	£ s. d.	Cash. £ s. d.	Securities £ s. d.	Total. £ s. d.
Special Deposits Account—				
With Bank of New South Wales	9,354,344 17 8			
With Commercial Banking Company of Sydney, Ltd.	6,764,294 1 8	16,118,638 19 4		
With Bank of New South Wales—On Fixed Deposit	500,000 0 0			
With Commercial Banking Company of Sydney Ltd.—On Fixed Deposit	500,000 0 0	.....	1,000,000 0 0	
Treasury Chest—				
Treasury Fire Insurance Fund—				
New South Wales Funded Stock (1923)...	31,000 0 0			
New South Wales Funded Stock (1924)...	21,000 0 0			
Commonwealth Government Inscribed Stock	6,000 0 0	.....	58,000 0 0	
Treasury Guarantee Fund—				
New South Wales Funded Stock, 60 Vic., No. 32	14,500 0 0			
New South Wales Funded Stock, Railway (1923)	6,000 0 0	.....	20,500 0 0	
Metropolitan Board of Water Supply and Sewerage—Trust Account— New South Wales Funded Stock (1925)		.....	1,250 0 0	
The Union Trustee Company of Australia, Ltd.—				
New South Wales Funded Stock (1924)		.....	20,000 0 0	
Elder's Trustee and Executor Co., Ltd.— New South Wales Funded Stock (1930)		.....	20,000 0 0	
Sundry Deposits Account (Deposits on Tenders)		.....	62,326 0 0	
Miscellaneous		.....	25,723 9 11	
Total Special Deposits Account—Cash and Securities £		16,118,638 19 4	1,207,799 9 11	17,326,438 9 3
Special Accounts—				
With Bank of New South Wales—				
Colonial Treasurer's Master in Equity Account		109,259 17 1	.....	
Colonial Treasurer's Master in Lunacy Account		21,974 11 0	.....	
Colonial Treasurer's Public Trustee Account		436,097 2 5	.....	
Colonial Treasurer's Prothonotary Account		3,544 0 5	.....	
Colonial Treasurer's Registrar of Probates Account ...		18,109 3 4	.....	
Total, Special Accounts ... ... £		588,984 14 3	.....	588,984 14 3
Carried forward ... ... £		16,707,623 13 7	1,207,799 9 11	17,915,423 3 6

No. 10.—BALANCE

Showing the Ledger Balances on the Various Accounts of the Government of New South Wales

Reference to Statements of Detail. No.	Page.	HEAD OF ACCOUNT.	Dr. or Cr.	Balances on 30th April, 1923. £ s. d.	£ s. d.
		Brought forward... ... ... £	Cr.	.....	17,915,423 3 6
5	2101	Public Works Account	,,	.....	21,535 19 5
9	2113	Miners' Accident Relief (Repeal) Act, No. 46, 1916	,,	.....	133,500 0 0
			Cr.	..... £	18,070,459 2 11
		Less Debit Balances—			
1	2084	Consolidated Revenue Account	Dr.	6,007,728 12 1	
4	2100	Closer Settlement Account...	,,	5,694 13 9	
6	2104	General Loan Account	,,	11,224,352 1 5	
7	2111	Public Works Account Expenditure Suspense Account	,,	5,145 9 6	
8	2112	Loans Expenditure Suspense Account	,,	198,498 3 11	
9	2113	Coal Purchase Suspense Account	,,	53,751 16 11	
9	2113	Government Dockyard Store Advance Account—London Payments Suspense Account	,,	15,000 0 0	
9	2113	Railway Store Suspense Account	,,	60,000 0 0	
9	2113	Government Printer—Stores Suspense Account	,,	16,000 0 0	
			£	17,586,170 17 7	
11	2120	*Add* Amounts not transferred to the Treasurer's Public Accounts.—(Details, see page 2120)	,,	898,465 5 5	
					£ 18,484,636 3 0
		Grand Total	Dr.	..... £	414,177 0 1

The Treasury, New South Wales,
Sydney, 2nd May, 1923.

A. Lynch,
Comptroller of Accounts.

STATEMENT—*continued.*

on the 30th April, 1923, and the distribution of the same into Cash and Securities—*continued.*

Distribution.		Cash.	Securities.	Total.
		£ s. d.	£ s. d.	£ s. d.
Brought forward	£	16,707,623 13 7	1,207,799 9 11	17,915,423 3 6
Public Works Account— With Bank of New South Wales		21,535 19 5	.....	21,535 19 5
Miners' Accident Relief (Repeal) Act No. 46, 1916... ..		.....	133,500 0 0	133,500 0 0
London Remittance Account—	£ s. d.			
With Bank of New South Wales	1,363,741 6 6			
With Commercial Banking Company of Sydney Ltd....	1,104,204 18 9	2,467,946 5 3	.....	2,467,946 5 3
Total Credit Balances—Cash and Securities	£	19,197,105 18 3	1,341,299 9 11	20,538,405 8 2
Debit Balances—				
Consolidated Revenue Account—	£ s. d.			
With Bank of New South Wales	450,904 13 1			
With Commercial Banking Company of Sydney Ltd.	5,556,823 19 0	6,007,728 12 1	.....	6,007,728 12 1
Closer Settlement Account— With Commercial Banking Company of Sydney Ltd.		5,694 13 9	.....	5,694 13 9
General Loan Account—	£ s. d.			
With Bank of New South Wales	9,218,739 6 10			
With Commercial Banking Company of Sydney Ltd.	2,005,612 14 7	11,224,352 1 5	.....	11,224,352 1 5
Public Works Account Expenditure Suspense Account— With Bank of New South Wales		5,145 9 6	.....	5,145 9 6
Loans Expenditure Suspense Account—	£ s. d.			
With Bank of New South Wales	196,278 1 2			
With Commercial Banking Company of Sydney Ltd.	2,220 2 9	198,498 3 11	.....	198,498 3 11
Coal Purchase Suspense Account— With Bank of New South Wales		53,751 16 11	.....	53,751 16 11
Government Dockyard Store Advance Account—London Payments Suspense Account— With Bank of New South Wales		15,000 0 0	.....	15,000 0 0
Railway Store Suspense Account— With Bank of New South Wales		60,000 0 0	.....	60,000 0 0
Government Printer—Stores Suspense Account— With Bank of New South Wales		16,000 0 0	.....	16,000 0 0
Total Debit Balances	£	17,586,170 17 7	.....	17,586,170 17 7
Net Credit Balances	£	1,610,935 0 8	1,341,299 9 11	2,952,234 10 7
Deduct— Amounts not transferred to the Treasurer's Public Accounts—(Details, see page 2120)—	£ s. d.			
With Bank of New South Wales	898,360 16 2			
With Commercial Banking Company of Sydney Ltd.	104 9 3			
	Dr. £	898,465 5 5	.....	898,465 5 5
Total Sydney Net Credit Balances—Cash and Securities	*Cr.* £	712,469 15 3	1,341,299 9 11	2,053,769 5 2
London Bank Account at date of latest advices	*Dr.* £	2,467,946 5 3	.....	*Dr.* 2,467,946 5 3
Grand Total	*Dr.* £	1,755,476 10 0	*Cr.* 1,341,299 9 11	*Dr.* 414,177 0 1

ARTHUR A. C. COCKS,
Treasurer.

No. 11.

MEMORANDUM of PAYMENTS made to 30th April, 1923, by the Bank of New South Wales, on account of the Government of New South Wales, not yet transferred to the Treasurer's Public Account, viz. :—

Service.	Amount.	Total.
	£ s. d.	£ s. d.
Colonial Treasurer's Unpaid Cheque Account	506 3 7	
Imperial Pension Fund	72,634 9 2	
Treasury Bills paid off	62,500 0 0	
Treasurer's Exchange Account	830 9 3	
Interest on Debentures and Funded Stock	7,127 9 11	
Interest on Treasury Bills	1,062 10 0	
Funded Stock Redemption...	200 0 0	
Under Secretary for Public Works Department, Expenditure Suspense Account	13,393 10 4	
Under Secretary for Public Works Department, Salaries Suspense Account ...	11,566 1 5	
Government Dockyard, Newcastle, Expenditure Suspense Account	101,359 16 11	
State Bakery, Expenditure Suspense Account	1,388 0 9	
State Brick and Lime Works, Botany, Expenditure Suspense Account ...	5,121 16 10	
State Brickworks, Homebush, do do	4,733 15 6	
State Motor Garage, do do	2,512 18 3	
State Metal Quarries, do do	11,799 4 1	
State Power Station, do do	149 17 10	
State Timber Yards, Uhr's Point, do do	138,657 3 11	
Building Construction Branch, do do	26,721 10 3	
State Monier Pipe and Reinforced Concrete Works—Expenditure Suspense Account	6,480 15 0	
State Monier Pipe and Reinforced Concrete Works—Expenditure Suspense Account No. 2	10,000 0 0	
N.S.W. State Trawlers—Expenditure Suspense Account	55,749 2 0	
State Sawmills—Craven and Gloucester, Expenditure Suspense Account ...	20,372 14 5	
Murrumbidgee Irrigation Area—Expenditure Suspense Account	342,740 6 1	
Influenza Administrative Committee Relief Account	227 3 6	
W. H. Palmer, Official Assignee	33 13 4	
Hay, C. H.—Letter of Credit Account (Premier's Office)	484 13 9	
Moore, J. W. A.—Advance Account (Department of Lands)	2 7 10	
England, John—Advance Account (Returned Soldiers Settlement)	2 14 8	
Cowley, Percy—Advance Account (Stock Branch)	2 7 7	
Total (see page 2119)	..... £	898,360 16 2

MEMORANDUM of PAYMENTS made to 30th April, 1923, by the Commercial Banking Company of Sydney Ltd., on account of the Government of New South Wales, not yet transferred to the Treasurer's Public Account, viz.:—

Service.	Amount.	Total.
		£ s. d.
Colonial Treasurer's Unpaid Cheque Account—Total (see page 2119)... ...	..... £	104 9 3

Summary—	£ s. d.	
Bank of New South Wales	898,360 16 2	
Commercial Banking Co. of Sydney Limited	104 9 3	
Grand Total (see pages 2118 and 2119)	..... £	898,465 5 5

The Treasury, New South Wales,
Sydney, 2nd May, 1923.

A. Lynch,
Comptroller of Accounts.

ARTHUR A. C. COCKS,
Treasurer.

SYDNEY:
Printed and Published by Alfred James Kent, Acting Government Printer, Phillip-street, 2nd May, 1923.
[Price, 6d.]



SUPPLEMENT

TO THE

Government Gazette

OF THE STATE OF

NEW SOUTH WALES.

PUBLISHED BY AUTHORITY.

[REGISTERED AT THE GENERAL POST OFFICE, SYDNEY, FOR TRANSMISSION BY POST AS A NEWSPAPER.]

No. 53.] WEDNESDAY, 2 MAY. [1923.

BANKS AND BANK HOLIDAYS ACT, 1912.

PROCLAMATION.

(L.S.)
W. E. DAVIDSON,
Governor.

THE following days and dates are hereby appointed to be observed as Public Holidays in the localities hereunder:—

Date.	Locality.
Thursday, 10th May, 1923	Brewarrina and Coraki Municipalities, and Guyra District.
Friday, 11th May, 1923	Brewarrina Municipality.
Wednesday, 16th May, 1923	Young Municipality.
Thursday, 17th May, 1923	Collarenebri and Mogil Mogil Districts.
Friday, 18th May, 1923	Warren Municipality.
Wednesday, 23rd May, 1923	Barraba and Wilcannia Municipalities.
Thursday, 24th May, 1923	Warren and Wilcannia Municipalities, Amaroo and Marthaguy Shires, Collarenebri, Pokataroo, Mogil Mogil, Moongulla and Avondale Districts.
Friday, 25th May, 1923	Wilcannia Municipality.

Signed and sealed at Sydney, this second day of May, 1923.

By His Excellency's Command,

J. C. L. FITZPATRICK.

GOD SAVE THE KING!

SYDNEY:
Printed and published by ALFRED JAMES KENT, Acting Government Printer, Phillip-street, 2nd May, 1923.



Government Gazette

OF THE STATE OF

NEW SOUTH WALES.

PUBLISHED BY AUTHORITY.

[REGISTERED AT THE GENERAL POST OFFICE, SYDNEY, FOR TRANSMISSION BY POST AS A NEWSPAPER.]

No. 54.] FRIDAY, 4 MAY. [1923.

PROCLAMATION—FISHERIES ACT, 1902, AND FISHERIES (AMENDMENT) ACT, 1910.

(L.S.)

W. E. DAVIDSON,
Governor.

WITH respect to fishing-nets known as Whiting-nets, for catching whiting only, to be used during the period 1st November, 1923, to 29th February, 1924, only in such waters of the Macleay and Hastings Rivers as are specified in the accompanying Locality Schedule (sections A and B), a net with the length of net and size of mesh set out in the Descriptive Schedule hereto shall be a lawful net; and also, that the length of hauling lines which it shall be lawful to attach thereto shall be as specified in the said Descriptive Schedule.

DESCRIPTIVE SCHEDULE.

Total length of net not exceeding 150 fathoms.
Mesh of net throughout not less than 2½ inches.

Length of hauling lines not exceeding 100 fathoms each.

LOCALITY SCHEDULE.

Section A—

Counties of Macquarie and Dudley. The whole of the waters of *Macleay River*, Delaney's, Spencer's, and Clybucca Creeks, within the undermentioned boundaries;—Commencing at the north-eastern extremity of the southern breakwater at Macleay River, and extending thence along that breakwater, the eastern training wall, part of the eastern bank of the Macleay, and part of the north-eastern bank of Spencer's Creek to the south-west corner of C. A. Rudder's portion No. 34, of 60 acres, parish of Arakoon, county of Macquarie; thence by a line southerly across Spencer's and Delaney's Creek to a point on the northern bank of the Macleay River, being the south-west corner of Ernest Herborn's portion No. 43 of 77 acres ex. road, parish of Arakoon; thence by a line south-westerly across that river to the north-west corner of C. Hogan's portion No. 3 of 92 acres 0 roods 39 perches, ex road, parish of Clybucca, county of Dudley; thence along its western bank to the north-east point of entrance to Ball's Creek; thence west across that creek; thence north-westerly to the north-westerly extremity of Ball's Island; thence south-easterly along the eastern bank of Clybucca Creek to the Clybucca Punt Crossing; thence by that crossing to the western bank; thence along that bank and part of the western bank of the Macleay River to the north-east corner of John McCabe's portion No. 124 of 50 acres, parish of Clybucca; thence by a line across that river to the westernmost corner of J. Flannagan's portion No. 7A of 13 acres at Shark Island, parish of Arakoon; thence along the south-west shore of that island to its south-easternmost extremity; thence along the western training wall and the northern breakwater to its extremity; thence by a line south-easterly, to the point of commencement.

Also—

The waters of the Macleay River within a radius of 1 mile of each point of entrance of the new entrance or breakout, opposite Goat Island, during such time only as the new entrance remains open to ocean waters.

Section B—

County of Macquarie: The whole of the waters of the *Hastings River* lying between the entrance and a line drawn south-easterly from the south-west corner of G. Halliday's portion No. 3 of 50 acres, parish of Torrens, to the north-westerly prolongation of the north-eastern boundary of portion No. 410 of 2 acres 0 roods 27 perches, parish of Macquarie, excluding the waters of Kooloobung Creek.

Signed and sealed at Sydney, this nineteenth day of April, 1923.

By His Excellency's Command,
J. C. L. FITZPATRICK.

[6236] GOD SAVE THE KING!

FISHERIES ACT, 1902, AND FISHERIES (AMENDMENT) ACT, 1910.

PROCLAMATION.

(L.S.)

W. E. DAVIDSON,
Governor.

THE use of fishing-nets of every kind whatsoever, and long lines, "Jacobs," or bultows, in the waters of Wallis Lake specified in the Schedule hereto, is prohibited for a period of three years from the 30th April, 1923, inclusive.

Signed and sealed at Sydney, this twenty-seventh day of April, in the year 1923.

By His Excellency's Command,

CHARLES W. OAKES.

GOD SAVE THE KING!

SCHEDULE.

County of Gloucester parishes of Tuncurry and Forster at Wallis Lake. The whole of the tidal waters within the following boundaries Commencing at the entrance to Wallis Lake at the south-western extremity of the northern breakwater and bounded thence by a part of the foreshores of the village of Tuncurry to the intersection with the telephonic cable from Godwin Island thence by that cable bearing south-south-easterly to the north-western foreshore of that island thence by part of the foreshore of that island bearing north-easterly and southerly to its intersection with the telephonic cable from Forster thence by that cable bearing east-north-easterly to the foreshore of the village of Forster thence by part of that foreshore bearing generally northerly to a point on the southern breakwater bearing south-east from the point of commencement thence by a line bearing north-west across the entrance to Wallis Lake to the point of commencement. [6503]

BIRDS AND ANIMALS PROTECTION ACT, 1918.
DISTRICT OR SANCTUARY.

PROCLAMATION.

(L.S.)

W. E. DAVIDSON,
Governor.

THE properties of Messrs. George Ireland and G. Brooks, at Hexham, as described hereunder, are hereby declared to be a district for the purposes of the abovementioned Act, and the following birds and animals only may be taken or killed within such district, viz.:—

Birds.—Sparrows, silver eyes, cormorants or shags, crows, ravens, starlings.

Animals.—Rabbits, hares, dingoes, foxes, fruit bats or flying foxes, tiger cats, native cats.

Signed and sealed at Sydney, this twenty-fourth day of April, 1923.

By His Excellency's Command,

J. C. L. FITZPATRICK.

GOD SAVE THE KING!

EASTERN DIVISION.

WALLSEND MUNICIPALITY, AND TARRO SHIRE; LAND DISTRICT OF NEWCASTLE.

County of Northumberland, parish of Hexham and Newcastle, containing an area of about 1,800 acres. The lands within the following boundaries: Commencing at the intersection of the Great Northern railway line with Ironbark Creek; and bounded thence by that creek to a road (R. 3,753-1,603) leading towards Plattsburg; thence by that road to its intersection with strip of land acquired for tramway purposes; by that land to its intersection with Co-operative Company's railway; by that line to its intersection with the road from Wallsend to Sandgate; by that road to the Great Northern railway line; and by that line, to the point of commencement. [6476]

BIRDS AND ANIMALS PROTECTION ACT, 1918.
DISTRICT OR SANCTUARY.

PROCLAMATION.

(L.S.)

W. E. DAVIDSON,
Governor.

PORTION of Lake Cargelligo, as described hereunder, is hereby declared to be a district for the purposes of the abovementioned Act, and the following birds and animals only may be taken or killed within such district, viz.:—

Birds.—Sparrows, silver eyes, cormorants or shags, crows, ravens, starlings.

Animals.—Rabbits, hares, dingoes, foxes, fruit bats or flying foxes, tiger cats, native cats.

Signed and sealed at Sydney, this twenty-fourth day of April, 1923.

By His Excellency's Command,

J. C. L. FITZPATRICK.

GOD SAVE THE KING!

DESCRIPTION.

County of Dowling, parish of Gurangully, area about 1,530 acres. The Crown lands within the following boundaries: Commencing at the north-eastern corner of portion 54; and bounded thence by a line bearing easterly to the north-western corner of portion 107; thence by the western boundary of that portion and a line southerly to the shore of Lake Cargelligo at the most northern corner of portion 49; thence by the shores of that lake generally southerly, westerly, and northerly, to the point of commencement. [6471]

PROCLAMATION—PUBLIC HOSPITALS ACT, 1898.

(L.S.)

W. E. DAVIDSON.
Governor.

I, Sir WALTER EDWARD DAVIDSON, the Governor of the State of New South Wales and its Dependencies, in the Commonwealth of Australia, in pursuance of the provisions of the Public Hospitals Act, 1898, and with the advice of the Executive Council, do, by this my Proclamation, extend the provisions of the said recited Act, as amended by any subsequent Act, to the Nepean District Hospital, which institution was previously known as the Nepean Cottage Hospital.

Signed and sealed at Sydney, this second day of May, 1923.

By His Excellency's Command,

E. H. FARRAR.

[6637] GOD SAVE THE KING!

THEATRES AND PUBLIC HALLS ACT, 1908.

PROCLAMATION,

(L.S.)

W. E. DAVIDSON,
Governor.

IT is hereby notified that the provisions of Part II of the abovementioned Act shall be applied to the halls specified in the appended Schedule.

Signed and sealed at Sydney, this thirtieth day of April, 1923.

By His Excellency's Command,

J. C. L. FITZPATRICK.

GOD SAVE THE KING!

SCHEDULE.

Locality.	Name of Hall.
Helensburgh	Empire Theatre.
Miranda, via Sutherland	School of Arts Hall.
Mortdale	Masonic Hall.
Tia Diggings	Public Hall.
Bingara	School of Arts Hall.
Woollahra	McVie's Banquet Hall.

[6627]

THEATRES AND PUBLIC HALLS ACT, 1908.

PROCLAMATION.

(L.S.)
W. E. DAVIDSON,
Governor.

IT is hereby notified that Part II of the abovecited Act shall no longer apply to the halls specified in the appended Schedule, as such premises have ceased to be used for public entertainment purposes.

Signed and sealed at Sydney, this thirtieth day of April, 1923.

By His Excellency's Command,

J. C. L. FITZPATRICK.

GOD SAVE THE KING!

SCHEDULE.

Locality.	Name of Hall.
Coonabarabran	I.X.L. Hall.
Rozelle	St. Thomas' Church Hall.

[6628]

PROCLAMATION

NEW SOUTH WALES, to wit. } By His Excellency Sir WALTER EDWARD DAVIDSON, Knight Commander of the Most Distinguished Order of Saint Michael and Saint George, Governor of the State of New South Wales and its Dependencies, in the Commonwealth of Australia.

(L.S.)
W. E. DAVIDSON,
Governor.

WHEREAS the Parliament of New South Wales now stands prorogued to Tuesday, the fifteenth day of May: Now, I, Sir WALTER EDWARD DAVIDSON, in pursuance of the power and authority in me vested as Governor of the said State, do hereby further prorogue the said Parliament to Tuesday, the nineteenth day of June next.

Given under my Hand and Seal at Sydney, this second day of May, in the year of our Lord one thousand nine hundred and twenty-three, and in the thirteenth year of His Majesty's Reign.

By His Excellency's Command,

CHARLES W. OAKES.

[6811] GOD SAVE THE KING!

SUPPLEMENT to Government Gazette No. 52, dated 2nd May, 1923, containing accounts and abstracts of revenue, receipts, and expenditure during the month of April, is no longer published with the Gazette proper as heretofore, but may be obtained on application to the Government Printer.

LOCAL GOVERNMENT ACTS, 1919-1922.

TEMORA WATER SUPPLY—COMPLETION OF EXCAVATED TANK.

NOTIFICATION.

(L.S.)
W. E. DAVIDSON,
Governor.

I, Sir WALTER EDWARD DAVIDSON, Governor of the State of New South Wales, in the Commonwealth of Australia, with the advice of the Executive Council, do hereby notify the completion of the works described in the Schedule, and that the Council of the Municipality of Temora is charged with the care and management of such works.
[W. 1922-4,430]

Signed and sealed at Sydney, this twenty-fourth day of April, 1923.

By His Excellency's Command,

R. T. BALL.

GOD SAVE THE KING!

SCHEDULE.

Works of water supply for the town of Temora, situate south-easterly from the town of Temora, on a reserve for water supply, notified on the 21st of July, 1915, and partly on portion 284, notified as temporary common 21st July, 1908, in the parish of Bundawarrah, county of Bland, comprising the construction of an excavated earth tank, a silt tank, additional drains, opening old drains, and all works incidental thereto, such works being completed under the direction of the Minister for Public Works, and shown on drawing lodged in the plan room of the Department of Public Works, catalogued No. 375-62. [6101]

LOCAL GOVERNMENT ACTS, 1919-1922.

KIAMA WATER SUPPLY—LIQUIDATION OF INDEBTEDNESS.

NOTIFICATION.

(L.S.)
W. E. DAVIDSON,
Governor.

THE Minister for Public Works having certified that the whole amount expended on the above works of water supply in connection with the new gravitation main, the completion of which was notified in Government Gazette No. 158 of 10th November, 1922, is the sum of eight thousand nine hundred and ninety-four pounds two shillings and two pence, I, Sir WALTER EDWARD DAVIDSON, Governor of the State of New South Wales, with the advice of the Executive Council, in pursuance of the power and authority vested in me by the Local Government Acts, 1919-1922, do hereby notify as follows:—

(*a*) The capital debt of the Council in respect of such additional works of water supply is the sum of eight thousand nine hundred and ninety-four pounds two shillings and two pence.

(*b*) The period fixed for repayment of such capital debt is fifty years; and

(*c*) The half-yearly instalments to be paid by the Council in liquidation of such debt, and interest at the rate of five and one-half pounds per centum per annum on the amounts remaining unpaid, is the sum of two hundred and sixty-four pounds eighteen shillings and threepence.
[W. 1923-1,321]

Signed and sealed at Sydney, this twenty-fourth day of April, 1923.

By His Excellency's Command,

R. T. BALL.

[6485] GOD SAVE THE KING!

LOCAL GOVERNMENT ACTS, 1919-1922.

PARKES WATER SUPPLY—COMPLETION OF GRAVITATION MAIN.

NOTIFICATION.

(L.S.)

W. E. DAVIDSON,
Governor.

I, Sir WALTER EDWARD DAVIDSON, Governor of the State of New South Wales, in the Commonwealth of Australia, with the advice of the Executive Council, do hereby notify the completion of the works described in the Schedule hereto, and that the Council of the Municipality of Parkes is charged with the care and management of such works.
[W. 1923-179]

Signed and sealed at Sydney, this eighteenth day of April, 1923.

By His Excellency's Command,

R. T. BALL.

GOD SAVE THE KING!

SCHEDULE.

Amplification of water supply works for the town of Parkes, comprising the laying of a new 10-inch cast-iron gravitation main to replace an existing 7-inch steel main, commencing at 30,300 feet on an existing 10-inch main, and extending generally westerly along a public road, through reserve, Crown land, an easement, and appropriated land to its junction with an existing 8-inch main a distance of 27,943 feet, together with all branches, valves, and works incidental thereto, such works being completed under the direction of the Minister for Public Works, and shown on drawings lodged in the plan room of the Department of Public Works, and catalogued No. 94-226. [6097]

LOCAL GOVERNMENT ACT, 1919.

PROCLAMATION.

(L.S.)

W. E. DAVIDSON,
Governor. 24th April, 1923.

AN alteration is hereby proclaimed in the division into Ridings of the Gilgandra Shire, as notified in the Government Gazette No. 161 of 16th May, 1906, and altered by notifications in Government Gazettes No. 151 of 28th September, 1910, and No. 110 of 24th July, 1912, the alteration now made being consequential upon the transfer of parts of Gilgandra Shire to Wingadee and Coonabarrabran Shires and part of Wingadee Shire to Gilgandra Shire, as proclaimed in Government Gazette No. 226 of 22nd December, 1915. The alteration now made is to exclude from "A" Riding of the said Gilgandra Shire the land so transferred to Wingadee Shire, to exclude from "B" Riding of the said Gilgandra Shire the land so transferred to Coonabarrabran Shire, and to include in "B" Riding of the said Gilgandra Shire the land so transferred from Wingadee Shire, so that the Ridings of the Gilgandra Shire shall be as described in the Schedule hereto.

By His Excellency's Command,

J. C. L. FITZPATRICK.

GOD SAVE THE KING!

SCHEDULE.

RIDINGS OF GILGANDRA SHIRE.

"A."

(As altered consequentially upon the transfer of part of Gilgandra Shire to Wingadee Shire.)

Commencing on the western boundary of the shire where it is intersected by Bullagreen Creek; and bounded thence by that creek upwards to the road forming the eastern boundary of portion 47, parish of Connibong, county of Ewenmar; by that road southerly to the road from Bourbah, forming the northern boundary of portion 32, parish of Boebung; by that road passing through portion 11, parish of Berida, south-easterly to Merrigal Creek; by that creek upwards to the western boundary of the parish of Buramilong; by that boundary generally southerly to Marthaguy Creek; by that creek upwards to the western boundary of the parish of Bobarah; by that boundary northerly to the road from Warren to Gilgandra, passing through portion 106, and forming the northern boundaries of portions 35, 73, 72, 60, 89, 90, and 93; by that road and its continuation easterly to Castlereagh River; by that river downwards to the northern boundary of the shire; and by north-eastern, north-western, and western boundaries of the shire north-westerly generally south-westerly, and generally southerly, to the point of commencement.

"B."

(As altered consequentially upon the transfer of part of Gilgandra Shire to Coonabarrabran Shire, and of part of Wingadee Shire to Gilgandra Shire.)

Commencing on the eastern boundary of the shire at the junction of Gidgenboyne Creek with the Castlereagh River; and bounded thence by that river downwards to the northern boundary of the shire; by that boundary and the eastern boundary of the shire generally easterly and southerly, to the point of commencement.

"C."

(As notified in Government Gazette No. 161 of 16th May, 1906, and altered by notifications in Government Gazettes No. 151 of 28th September, 1910, and No. 110 of 24th July, 1912.)

Commencing on the western boundary of the shire where it is intersected by Bullagreen Creek; and bounded thence by that creek upwards to the road forming the eastern boundary of portion 47, parish of Connibong, county of Ewenmar; by that road southerly to the road from Bourbah forming the northern boundary of portion 32, parish of Boebung; by that road passing through portion 11, parish of Berida, south-easterly to Merrigal Creek; by that creek upwards to the western boundary of the parish of Buramilong; by that boundary generally southerly to Marthaguy Creek; by that creek upwards to the western boundary of the parish of Bobarah; by that boundary northerly to the road from Warren to Gilgandra, passing through portion 106, and forming the northern boundaries of portions 35, 73, 72, 60, 89, 90, and 93; by that road and its continuation easterly to Castlereagh River; by that river upwards to the eastern boundary of the shire; by that boundary and the southern and western boundaries of the shire generally southerly, westerly, and northerly, to the point of commencement. [4022]

LOCAL GOVERNMENT ACT, 1919.

PROCLAMATION.

(L.S.)

W. E. DAVIDSON,
Governor.

I, Sir WALTER EDWARD DAVIDSON, Governor of the State of New South Wales, with the advice of the Executive Council, in pursuance of the Local Government Act, 1919, do hereby grant permission to South Grafton Municipal Council to levy in and for the year commencing the first day of January, 1923, (1) a general rate beyond the limit prescribed in section 129 (*a*) of the said Act, and do hereby specify that a sum ascertained by adding together the calculated yield of 2.2d. in the £ on the unimproved capital value and 18d. in the £ on the assessed annual value of all ratable land in the South Grafton Municipality shall be the limit for the total of the general rate alone, in lieu of the limit prescribed in the said section; and (2) rates beyond the limit prescribed in section 129 (*b*) of the said Act; and do hereby specify that a sum ascertained by adding together the calculated yield of 2.5d. in the £ on the unimproved capital value and 24d. in the £ on the assessed annual value of all ratable land in the said municipality shall be the limit for the total of all rates taken together (other than water and sewerage local rates), in lieu of the limit prescribed in the said section.

Signed and sealed at Sydney, this second day of May, 1923.

By His Excellency's Command,

J. C. L. FITZPATRICK.

[6768] GOD SAVE THE KING!

LOCAL GOVERNMENT ACT, 1919.

PROCLAMATION.

(L.S.)
W. E. DAVIDSON,
Governor. 24th April, 1923.

AN alteration is hereby proclaimed in the division into Ridings of the Coonabarrabran Shire, as notified in the Government Gazette No. 161 of 16th May, 1906, such alteration being consequential upon the transfer of parts of Gilgandra and Wingadee Shires to Coonabarrabran Shire, as proclaimed in Government Gazette No. 226 of 22nd December, 1915. The alteration now made is to include in "C" Riding of the said Coonabarrabran Shire the land so transferred from Gilgandra Shire, and to include in "A" Riding of the said Coonabarrabran Shire the land so transferred from Wingadee Shire, so that the Ridings of the Coonabarrabran Shire shall be as described in the Schedule hereto.

By His Excellency's Command,

J. C. L. FITZPATRICK.

GOD SAVE THE KING!

SCHEDULE.

RIDING OF COONABARRABRAN SHIRE.

"A."

(As altered consequentially upon the transfer of part of Wingadee Shire to Coonabarrabran Shire.)

Commencing on the northern boundary of the shire at its intersection with the western boundary of the county of White; thence by that county boundary southerly and easterly to the road from Coonabarrabran to Gunnedah, via Rocky Glen; by that road and the centre of Birch and John streets, town of Coonabarrabran, to Merrygoen, via Belar and Buckley's Crossing generally southerly to its intersection with Greenbah Creek; by that creek upwards to a south-eastern boundary of Gowang Holding; by that boundary and a southern boundary of that holding south-westerly and westerly to a western boundary of the shire; by the western and northern boundaries of the shire generally northerly and easterly, to the point of commencement.

"B."

(As notified in Government Gazette No. 161 of 16th May, 1906.)

"C."

(As altered consequentially upon the transfer of part of Gilgandra Shire to Coonabarrabran Shire.)

Commencing on the shire boundary at the north-western corner of portion 18, parish of Wingabutta, county of Gowen; thence by a southern and south-eastern boundary of Gowang Holding easterly and north-easterly to Greenbah Creek; by that creek downwards to its intersection with the road from Coonabarrabran to Merrygoen; by that road, via Buckley's Crossing and Belar and the centre of John-street, town of Coonabarrabran, northerly to the Castlereagh River; by that river downwards and Baby Creek upwards to the western boundary of the county of Pottinger; by that boundary easterly and southerly to the road from the "Tambar Springs-Gunnedah road" to the "Coonabarrabran-Quirindi road," via Gooragilla and Currajong; by that road easterly to the eastern boundary of the shire; and by that eastern, a southern, and western boundary of the shire generally southerly, westerly, and northerly, to the point of commencement. [4021]

PROCLAMATION—LOCAL GOVERNMENT ACT, 1919.

(L.S.)
W. E. DAVIDSON,
Governor. 24th April, 1923.

ORDINANCE No. 54A, respecting "Electrical Installations," is hereby applied to Blacktown Shire.

By His Excellency's Command,

J. C. L. FITZPATRICK.

[6473] GOD SAVE THE KING!

PROCLAMATION—LOCAL GOVERNMENT ACT, 1919.

(L.S.)
W. E. DAVIDSON,
Governor. 24th April, 1923.

ORDINANCE No. 51, respecting "Garbage," is hereby applied to Boree Shire.

By His Excellency's Command,

J. C. L. FITZPATRICK.

[6472] GOD SAVE THE KING!

LOCAL GOVERNMENT ACT, 1919.

PROPOSAL TO DECLARE A PORTION OF THE MUNICIPALITY OF WAVERLEY TO BE A RESIDENTIAL DISTRICT (No. 7).

IT is hereby notified that Waverley Municipal Council has applied to the Governor to declare the portion of the Municipality described in Schedule "A" hereto to be a Residential District (No. 7—Waverley), and to prohibit in such District (1) the erection of any building for use for the purposes of the various trades, industries, manufactures, shops, and places of public amusement, which are described in Schedule "B" hereto; (2) the use of any building for any such purposes; and (3) the erection or use of advertisement hoardings.

Any person interested may, within one month from the date of this notice, make representations to the Minister in favour of or against the proposal.

J. C. L. FITZPATRICK,
Minister.

Department of Local Government,
Sydney, 4th April, 1923.

SCHEDULE "A."

That portion of the Municipality commencing at the most easterly point of Kimberley-street, thence along Kimberley-street to Derby-street, thence along Derby-street to its intersection with Old South Head road, thence along Old South Head road, southerly to its intersection with Russell-street, thence along Russell-street to the Ocean, thence along the Ocean front to the point of commencement.

SCHEDULE "B"

Proposed Prohibited Buildings, Trades, &c.

Buildings for the purposes of the following trades, industries, manufactures, shops, and places of public amusement:—Trades, businesses, or manufactures declared to be noxious trades within the meaning of the Noxious Trades Act, 1902, and the following:—Shops, blacksmiths' shops, dairies, milk depots, sawmills (including timber yards), factories, joinery works, theatres, picture theatres, halls for public amusement, billiard rooms, monumental masons' yards, abattoirs, cattle saleyards, steam laundries, brick or tile yards, public garages, lime and cement depots or works, stores, warehouses, ice works, bottle yards, livery stables. [5950]

LOCAL GOVERNMENT ACT, 1919.

PROPOSAL TO DECLARE THE WHOLE OF THE MUNICIPALITY OF BEXLEY TO BE A RESIDENTIAL DISTRICT (No. 1—BEXLEY).

IT is hereby notified that Bexley Muncipal Council has applied to the Governor to declare the whole of the Municipality to be a Residential District (No. 1—Bexley) and to prohibit in such district (1) the erection of any building for use for the purposes of the various trades, industries, or manufactures, which are described in the Schedule hereto; and (2) the use of any building for any such purposes.

Any person interested may, within one month from the date of this notice, make representations to the Minister in favour of or against the proposal.

J. C. L. FITZPATRICK,
Minister.

Department of Local Government,
Sydney, 4th May, 1923.

SCHEDULE.

Proposed Prohibited Buildings, Trades, &c.

Buildings for the purposes of trades, businesses, or manufactures declared to be noxious trades within the meaning of the Noxious Trades Act, 1902, and licensed premises within the meaning of the Liquor Act, 1912. [6635]

[6788] Premier's Department,
Sydney, 4th May, 1923.

HIS Excellency the Governor directs it to be notified that he is in receipt of advice from the Consul for Portugal to the effect that he has forwarded his resignation to the Ministry for Foreign Affairs, Lisbon, Portugal, and that he has recommended Mr. Rex Cullen-Ward for appointment as Consul in his stead.

CHARLES W. OAKES, Acting Premier.

[6792] Premier's Department,
Sydney, 4th May, 1923.

HIS Excellency the Governor, with the advice of the Executive Council, has approved of the appointment of

Mr. Alfred James Kent, Acting Government Printer, as a Member of the Board of Publications.

CHARLES W. OAKES, Acting Premier.

[6765] Sydney, 4th May, 1923.

PARLIAMENTARY ELECTORATES AND ELECTIONS ACT, 1912, AS AMENDED BY SUBSEQUENT ACTS.

IT is hereby notified, for general information, that Percy John Youdale, Chief Secretary's Department, Sydney, has been appointed as Electoral Registrar for the Electoral District of Sydney, in pursuance of the provisions of the abovementioned Act,—to take effect from 9th April, 1923.

IT is further notified that Arthur Edwin Hitchcock, Chief Secretary's Department, Sydney, has been appointed as Assistant Electoral Registrar for the Electoral District of Sydney, in pursuance of the provisions of the abovementioned Act,—to take effect from 3rd June, 1922.

The following persons have been appointed as Deputy Electoral Registrars for the Electoral Districts set against their respective names, in pursuance of the provisions of the abovementioned Act,—to take effect from the dates specified, viz.:—

Constable George Henry Johnson, Araluen, Goulburn (Araluen), in lieu of Barnes (transferred)—from 20th April, 1923.

John Alexander Harris, Clerk of Petty Sessions, Balranald, Sturt (Balranald), in lieu of Stewart (transferred)—from 9th April, 1923.

Constable Norman Henry McGrath, Bungendore, Goulburn (Bungendore), in lieu of Lynch (transferred)—from 19th April, 1923.

Constable John Burke, Cabramatta, Cumberland, (Cabramatta), in lieu of North (transferred)—from 1st May, 1923.

First Class Constable Cornelius Alan Wiblin, Canterbury, St. George (Canterbury, Hurlstone Park, Undercliffe), in lieu of Lane (on extended leave prior to retirement)—from 24th March, 1923.

First Class Constable Percy John Barnes, Captain's Flat, Goulburn (Captain's Flat), in lieu of Turnbull (transferred)—from 16th April, 1923.

Sidney Taylor, Relieving Clerk of Petty Sessions, Eden, Goulburn (Eden), in lieu of Harris promoted)—from 3rd April, 1923.

Third Class Sergeant Robert Richard Small, Greta, Maitland (Greta), in lieu of Turner (transferred) from 10th April, 1923.

Reginald Walter Hawkins, Clerk of Petty Sessions, Gulgong, Wammerawa (Gulgong, Gulgong Environs, Tallawang), in lieu of Sergeant Watts (relieved)—from 1st May, 1923.

First Class Constable Victor Edmund Hyde, Jugiong, Cootamundra (Jugiong), in lieu of McKay (transferred)—from 11th April, 1923.

First Class Constable Charles Archie McKay, Kangaroo Valley, Wollondilly (Kangaroo Valley), in lieu of Unwin (relieved)—from 13th April, 1923.

Constable John Dunbar, Oranmeir, Goulburn (Krawarree), in lieu of Johnson (transferred)—from 21st April, 1923.

First Class Constable Francis Thomas Nunan, Randwick, Eastern Suburbs (Randwick, Coogee), in lieu of Lipscomb,—from 13th March, 1923.

First Class Constable Walter John Kennedy, Waverley, Eastern Suburbs (Waverley, Waverley West), in lieu of Gavin (transferred)—from 3rd April, 1923.

The following persons have been appointed as Asistant Deputy Electoral Registrars for the Electoral Districts set against their respective names, in pursuance of the provisions of the abovementioned Act,—to take effect from the dates specified, viz.:—

Constable John Cairns Conway, Adaminaby, Goulburn (Adaminaby), in lieu of Rose (on leave)—from 29th March, 1923.

First Class Constable Patrick Shanahan, Redfern, Botany (Alexandria), in lieu of Dean (on leave)—from 7th April, 1923.

Sergeant Peter Stewart, Ardlethan, Murrumbidgee (Ardlethan), in lieu of Sheridan (on leave) —from 19th March, 1923.

Constable Cyril E. Kingston, Booligal, Sturt (Booligal), in lieu of James (on leave)—from 23rd March, 1923.

Constable James Canning, Cargelligo, Murrumbidgee (Cargelligo), in lieu of MacCarthy (on leave)—from 23rd March, 1923.

Constable Thomas Gunther, Coolamon, Murrumbidgee (Coolamon, Coolamon North), in lieu of Pye (on leave)—from 26th March, 1923.

Duncan Frank Parker, Relieving Clerk of Petty Sessions, Gosford, Maitland (Gosford, Gosford Environs Mangrove, Ourimbah, and Woy Woy), in lieu of Lees (on leave)—from 26th March, 1923.

George Charles Hook, Assistant Clerk of Petty Sessions, Lithgow, Bathurst, (Lithgow, Lithgow Environs), in lieu of Coghlan (on leave)—from 17th March, 1923.

Edward Percy Cusick, Relieving Clerk of Petty Sessions, Lithgow, Bathurst (Lithgow, Lithgow Environs), in lieu of Coghlan (on leave)—from 3rd April, 1923.

Constable James Joseph Mulherin, Peak Hill, Peak Hill (Murrumbidgee), in lieu of Poidevin (on leave)—from 23rd March, 1923.

Constable Albert Toone, Obley, Wammerawa (Obley), in lieu of Costello (on leave)—from 23rd March, 1923.

First Class Constable Edward Leslie Grinham, Pambula, Goulburn (Pambula), in lieu of Noble (on leave,—from 3rd March, 1923.

Frederick Roy Wood, Relieving Clerk of Petty Sessions, Picton, Wollondilly (Picton, Picton Environs), in lieu of Goldie (on leave), from 16th April, 1923.

Third Class Sergeant George W. D. Loomes, Strathfield, Ryde (Strathfield), in lieu of Gilmore (on leave)—from 7th April, 1923.

Charles Thomas Howard, Acting Clerk of Petty Sessions, Temora, Cootamundra (Temora, Temora Environs), in lieu of Hade (on leave)—from 4th April, 1923.

First Class Constable Arthur Duckworth, Whitton, Murrumbidgee (Whitton), in lieu of Cullen (on leave)—from 5th March, 1923.

J. C. L. FITZPATRICK.

[6802] Chief Secretary's Department and Office of the Minister of Public Health,
Sydney, 4th May, 1923.

THE Governor-in-Council has appointed

Mr. Thomas Waites as Acting Government Statistician and Acting Registrar of Friendly Societies and Trade Unions during the absence of Mr. Horace Alexander Smith, F.S.S., attending Conferences in connection with a proposed bill to provide for the establishment of Community Settlements and Rural Credit Co-operative Associations.

E. H. FARRAR
(for Chief Secretary and Minister of Public Health).

APPOINTMENTS.

CHIEF SECRETARY'S DEPARTMENT AND OFFICE OF THE MINISTER OF PUBLIC HEALTH.

THE Governor-in-Council has appointed

John Andrew Leslie Wallace, Medical Superintendent, Mental Hospital, Callan Park,

Bernard Moore Sampson, Medical Superintendent, Mental Hospital, Stockton, and

Horace Henry Nowland, Medical Superintendent, Mental Hospital, Newcastle,

to the Commission of the Peace for the State of New South Wales.

RESIGNATIONS.

THE Governor-in-Council has accepted the resignations tendered by

Charles Baily Jackson, of 35 Bolton-street, Newcastle, and
George Thomson, of Plockton, Lugar-street, Waverley,
of their positions as Justices of the Peace for the State of New South Wales.

REMOVALS.

THE Governor-in-Council has approved of the removal of the undermentioned names from the Commission of the Peace for the State of New South Wales viz.:—

Henry Richard Gough, of Canley-road, Fairfield, and John James Henry, of Clifton, 22 Cambridge-street, Stanmore.

E. H. FARRAR
(For Chief Secretary and Minister of Public Health).

APPOINTMENTS.

CHIEF SECRETARY'S DEPARTMENT AND OFFICE OF THE MINISTER OF PUBLIC HEALTH.

THE Governor-in-Council, in accordance with the provisions of the Aborigines Protection Act, 1909, has appointed

Hugh Dawson McLelland, Esquire, Chief Inspector of Primary Schools, Department of Public Instruction, as a member of the Board for the Protection of Aborigines, vice James Dawson, resigned.

HIS Excellency the Governor, with the advice of the Executive Council, has approved of the following appointments:—

Constable First Class Edmund Conrick, stationed at Albury, as an Inspector of Weights and Measures, —from the 1st April, 1923.

COLONIAL TREASURER'S DEPARTMENT.

Mr. Robert Williams May, Chief Inspector of the Government Savings Bank of New South Wales, to be Deputy-Commissioner in place of Mr. H. D. Hall, during the latter's absence from the 1st May to the 31st August, 1923.

[E.M. 83]

C. W. OAKES, Acting Premier.

DEPARTMENT OF THE ATTORNEY-GENERAL AND OF JUSTICE.

Mr. Marshal James McMahon, Stipendiary Magistrate, Wollongong, to be Licensing Magistrate and Official Member, and Messrs. John Stephen Kirton, J.P., and John Australia Mayo, J.P., to be "Appointed Members" of the Licensing Court for the Licensing District of Wollongong, for a period of three years,—from 1st May, 1923.

T. R. BAVIN.

[6813] Department of the Attorney-General and of Justice,
Sydney, 2nd May, 1923.

HIS Excellency the Governor, with the advice of the Executive Council, has appointed

Messrs. Edwin Alfred May, Alfred Ernest Chapman, and Edwin Joseph Harrison, Police Magistrates at Murwillumbah, Nyngan, and Hay respectively, to be Coroners for the State generally.

T. R. BAVIN.

[6774] Department of the Attorney-General and of Justice,
Sydney, 28th April, 1923.

HIS Excellency the Governor, with the advice of the Executive Council, has appointed

Mr. Harold Roy Meynink, J.P., to be Coroner, Collarendabri, and a Coroner for the State generally, vice Mr. R. Black, J.P., resigned.

T. R. BAVIN.

APPOINTMENTS.

DEPARTMENT OF AGRICULTURE.

THE undermentioned persons have been appointed Trustees of the Commons stated, to hold office until the 31st December, 1924, in terms of the provisions of the Commons Regulation Act, 1898:—

Hillgrove—James Salter Skinner, William Bernard Flood, John Thomas Pinto, Frederick James William Laurence, Richard Henry Champion.

THE undermentioned persons to be Permit Inspectors under section 14A of the Pastures Protection Act:—

Armidale—Messrs. S. W. H. McMaster, Tia River, Walcha; Geo. Ridgewell, Watson's Creek, Bendemeer; and A. S. Clark, Bendemeer (P.P. 23-24-104).

Cooma—Messrs. D. S. Thomson, Bungarby; L. G. Paterson, Public School Teacher, Kiandra, and S. R. Cotterill, Linwood, Yarrangobilly, via Tumut (P.P. 23-24-104).

Inverell—Mr. William J. Moran, Cherry Tree Hill (P.P. 23-24-104).

Yass—Messrs. E. H. Turner, Wooloowarre, Gunning; and R. T. Hickey, storekeeper, Bowning (P.P. 23-24-104).

Young—Messrs. Francis Charlton, Quandialla; Roydon Clifford Eldridge, Roche P.O., via Boorowa; and William Morgan, Carumbi, Stockinbingal (P.P. 23-24-104).

FRANK A. CHAFFEY.

ELECTRIC LIGHTING AND GAS EMERGENCY ACT, 1917.

APPOINTMENT OF BOARD.

[6819] Department of Labour and Industry,
Sydney, 1st May, 1923.

HIS Excellency the Governor, with the advice of the Executive Council, has been pleased to approve that, in pursuance of the provisions of the Electric Lighting and Gas Emergency Act, 1917, all appointments heretofore made to the Board appointed, in pursuance of section 11 of the Electric Lighting and Gas Emergency Act, 1917, be hereby revoked, and that the said Board be reconstituted by the appointment of the following five persons as members thereof:—

The Honorable Ernest Henry Farrar, M.L.C., Minister for Labour and Industry.
James Carnegie Alexander, Gas Engineer, 28 Martin-place, Sydney.
Andrew Wilson, Gas Engineer, "Elonara," Coolong-road, Vaucluse, Sydney.
Ernest Johns Payne, Under Secretary, Department of Labour and Industry, 78 Elizabeth-street, Sydney.
Charles Frederick Caines Eyers, Chief Gas Examiner, Department of Labour and Industry, Parker-street, Sydney.

E. H. FARRAR.

[6771] Department of Labour and Industry,
Sydney, 18th April, 1923.

SCAFFOLDING AND LIFTS ACT, 1912.

APPOINTMENT OF INSPECTOR.

HIS Excellency the Governor, with the advice of the Executive Council, has approved of the appointment of

Mr. Thomas Innalls Aldington as an Inspector, under the provisions of the Scaffolding and Lifts Act, 1912, for the Metropolitan Police District, and for all that area of land in the county of Cumberland, State of New South Wales, as described hereunder:—Commencing at a point on the left bank of Georges River, distant 15 miles from the General Post Office, Sydney; and bounded thence on the west and north-west by an arc of a circle whose centre is the General Post Office, Sydney, and whose radius is 15 miles, bearing northerly and north-easterly to the western shore of Cowan Creek; thence on the east by the Metropolitan Police area; and on the south and south-west by the left bank of the Georges River upwards, to the point of commencement; and for the area within the boundaries of the Municipalities of Newcastle, Carrington, Stockton, Hamilton, Wickham, and Waratah, each such area being a district referred to in the said Act.

E. H. FARRAR,
Minister for Labour and Industry.

[6812] Department of the Attorney-General and of Justice,
Sydney, 1st May, 1923.

IT is hereby notified that, in accordance with the provisions of section 8 of the Companies (Amendment) Act, 1906, as enacted by section 3 of the Companies (Amendment) Act, 1907), Aktiebolaget Svenska Kullagerfabriken is granted exemption from making the list containing the particulars (*a*) and (*b*) mentioned in those sections.

THOS. J. LEY, Minister of Justice.

[6773] Chief Secretary's Office,
Sydney, 4th May, 1923.

SUPPOSED ARSON.—£25 REWARD.

IN the event of the fire which destroyed a weather-board tennis pavilion, situated off Lachlan-street, Forbes, the property of the Forbes Lawn Tennis Club, on the 15th March, 1923, having been caused by an incendiary: Notice is hereby given that a reward of Twenty-five Pounds (£25) will be paid by Government for such information as shall lead to the apprehension and conviction of the guilty person or persons. In addition to the above reward, His Excellency the Governor will be advised to extend a free pardon to any accomplice, not being the person who actually caused the said fire, who shall first give such required information. This reward to remain in force for three months only.

E. H. FARRAR
(for Chief Secretary and Minister of Public Health).

BIRDS AND ANIMALS PROTECTION ACT, 1918.

OPEN SEASON.

AN open season in pursuance of the Birds and Animals Protection Act, 1918, has been declared as under, viz.:—Until the 31st July, 1923, inclusive, in respect of Wallabies for the parishes of Illaroo, Budgong, and Cambewarra, in the county of Camden.

J. C. L. FITZPATRICK
(For Chief Secretary and Minister of Public Health.)
[6818]

BIRDS AND ANIMALS PROTECTION ACT, 1918.

OPEN SEASON.

AN open season in pursuance of the Birds and Animals Protection Act, 1918, has been declared as under, viz.:—Until 31st July, 1923, inclusive, in respect of kangaroos, for the Pastures Protection District of Moree.

E. H. FARRAR
(For Chief Secretary and Minister of Public Health).
[6798]

[6776] Sydney, 4th May, 1923.

FISHERIES ACTS—SURRENDER OF LEASE.

THE surrender, as from 31st December, 1922, of Messrs. George and Riley Marshall's Oyster Culture Lease No. 4,851, of 33¼ acres, at Clarence River, has been accepted, on the ground that oyster culture cannot be carried on upon the leased area with any reasonable hope of success.

J. C. L. FITZPATRICK.

[6772] Sydney, 4th May, 1923.

FISHERIES ACTS—SURRENDER OF PORTION OF LEASE.

THE surrender, as from the 31st December, 1922, of the north-eastern portion (100 yards foreshore) of Mr. Bert Henry Hardaker's Oyster Culture Lease No. 8,277, of 260 yards, at Panbula River, has been accepted, on the ground that oyster culture cannot be carried on upon that portion with any reasonable hope of success.

J. C. L. FITZPATRICK.

[6677] Department of Education,
Sydney, 23rd April, 1923.

NEW PUBLIC SCHOOL.

IT is hereby notified, for general information, in accordance with the provisions of the 34th Section of the Public Instruction Act of 1880, that it is proposed to establish a public school at

PENNANT HILLS EAST.

ALBERT BRUNTNELL,
Minister of Public Instruction.

[6766] Department of Education,
Sydney, 27th April, 1923.

NEW PUBLIC SCHOOL.

IT is hereby notified, for general information, in accordance with the provisions of the 34th section of the Public Instruction Act of 1880, that it is proposed to establish a Public School at

PAXTON.

ALBERT BRUNTNELL,
Minister of Public Instruction.

NOTIFICATION OF RESUMPTION OF LAND UNDER THE PUBLIC WORKS ACT, 1912.

SO much of the land hereunder described as is Crown land has been appropriated, and so much thereof as is private property, has been resumed for a certain public purpose, namely, the construction of a bridge across Sydney Harbour from Dawes Point to Milson's Point, and is vested in the Minister for Public Works as Constructing Authority for the purposes of the Sydney Harbour Bridge Act, 1922.

Dated this eighteenth day of April, 1923.

W. E. DAVIDSON,
Governor.

By His Excellency's Command,

R. T. BALL,
Minister for Public Works.

DESCRIPTIONS OF LAND REFERRED TO.

All that piece or parcel of land situate in the Municipality of North Sydney, parish of Willoughby, county of Cumberland, and State of New South Wales, being lots 1 and 2 of deposited plan 9,958: Commencing on the eastern side of Alfred-street at the north-western corner of lot 3 of the said deposited plan 9,958; and bounded thence on the west by that side of that street bearing 0 degrees 42 minutes 43 feet 2 inches to the north-western corner of the said lot 1; thence on the north by lines forming the northern boundary of that lot successively bearing 90 degrees 27 feet 10 inches, and 90 degrees 17 minutes 92 feet 3¾ inches; thence on the east by the western side of a lane 20 feet wide bearing 179 degrees 39 minutes 45 feet 7¼ inches to the north-eastern corner of lot 3 aforesaid; and thence on the south by the northern boundary of that lot bearing 271 degrees 22 minutes 121 feet, to the point of commencement;—having an area of 19½ perches or thereabouts, and said to be in the possession of J. S. Whatmore and Maria Whatmore, as joint tenants.

Also, all that piece or parcel of land situate as aforesaid, being lot 3 of deposited plan 9,958: Commencing on the eastern side of Alfred-street at the north-western corner of lot 4 of the said deposited plan 9,958; and bounded thence on the west by that side of that street bearing 0 degrees 42 minutes 22 feet 6 inches to the south-western corner of lot 2; thence on the north by the southern boundary of that lot bearing 91 degrees 22 minutes 121 feet; thence on the east by the western side of a lane 20 feet wide bearing 179 degrees 39 minutes 22 feet 6 inches to the north-eastern corner of lot 4 aforesaid; and thence on the south by the northern boundary of that lot bearing 271 degrees 22 minutes 121 feet 5 inches, to the point of commencement;—having an area of 10 perches or thereabouts, and said to be in the possession of William Lynch.

Also, all that piece or parcel of land situate as aforesaid, being lots 4, 5, and part of 6 of deposited plan 9,958: Commencing on the eastern side of Alfred-street at the south-western corner of lot 3 of the said deposited plan 9,958; and bounded thence on the north by the southern boundary of that lot bearing 91 degrees 22 minutes 121 feet 5 inches; thence on the east by the western side of a lane 20 feet wide bearing 179 degrees 39 minutes 66 feet 11 inches to the north-eastern corner of land comprised in Certificate of Title, registered volume 3,351, folio 76; thence on the south by the northern boundary of that land bearing 271 degrees 22 minutes 122 feet 7⅝ inches; and thence on the west by the eastern side of Alfred-street aforesaid bearing 0 degrees 42 minutes 66 feet 11 inches, to the point of commencement;—having an area of 29¾ perches or thereabouts, and said to be in the possession of C. H. Bradley.

Also, all that piece or parcel of land situate as aforesaid, being lots 8 and 9 of deposited plan 9,958: Commencing on the north-eastern side of Alfred-street at the north-western corner of lot 10 of the said deposited plan 9,958; and bounded thence on the south-west by that side of that street bearing 336 degrees 3 minutes 46 feet 5 inches to the south-western corner of lot 7; thence on the north by the southern boundary of that lot bearing 91 degrees 22 minutes 117 feet 8¾ inches; thence on the east by the western side of a lane 20 feet wide bearing 179 degrees 39 minutes 42 feet 0½ inch to the north-eastern corner of lot 10 aforesaid; and thence on the south by the northern boundary of that lot bearing 271 degrees 25 minutes 99 feet 1¾ inches, to the point of commencement;—having an area of 16½ perches or thereabouts, and said to be in the possession of E. J. Reynolds.
[Br. 1923-441] [6389]

NOTIFICATION OF RESUMPTION OF LAND UNDER THE PUBLIC WORKS ACT, 1912.

SO much of the land hereunder described as is Crown land has been appropriated, and so much thereof as is private property has been resumed for a certain public purpose, namely, the construction of a system of sewerage for the Canterbury, Campsie, Belmore, and Bankstown districts, and is vested in the Minister for Public Works as Constructing Authority for the purposes of the Canterbury, Campsie, Belmore, and Bankstown Sewerage Act, 1918.

Dated this eighteenth day of April, 1923.

W. E. DAVIDSON,
Governor.

By His Excellency's Command,

R. T. BALL,
Minister for Public Works.

DESCRIPTION OF LAND REFERRED TO.

All that piece or parcel of land situate in the parish of St. George, county of Cumberland, and State of New South Wales, being lot 29 of deposited plan 4,709: Commencing on the high-water mark of Wolli Creek, at the south-eastern corner of lot 18 of deposited plan 4,709; and bounded thence on the west by part of the eastern boundary of that lot bearing 360 degrees 230 feet to the south-western corner of lot 17 of deposited plan 4,709; thence on the north by the southern boundary of that lot bearing 90 degrees 140 feet; thence on the east by the western side of Unwin-street, bearing 180 degrees 86 feet 1 inch to the northernmost corner of 31 perches resumed for main outfall, Western Suburbs sewerage, by notification, in Gazette of 29th July, 1890; thence on the south-east and north-east by north-western and south-western sides of that resumption bearing respectively 249 degrees 41 minutes 66 feet, and 159 degrees 41 minutes 115 feet 6 inches to the high-water mark of Wolli Creek aforesaid; thence generally on the south by that high-water mark upwards, to the point of commencement, having an area of 2 roods 19½ perches or thereabouts, and said to be in the possession of William Chadwick.

[S. 1923-457] [6341]

NOTIFICATION OF RESUMPTION OF LAND UNDER THE PUBLIC WORKS ACT, 1912.

SO much of the land hereunder described as is Crown Land has been appropriated, and so much thereof as is private property has been resumed for a certain public purpose, namely, the construction of a bridge across Sydney Harbour from Dawes Point to Milson's Point, and is vested in the Minister for Public Works as Constructing Authority for the purposes of the Sydney Harbour Bridge Act, 1922.

Dated this eleventh day of April, 1923.

W. E. DAVIDSON.
Governor.

By His Excellency's Command,

R. T. BALL,
Minister for Public Works.

DESCRIPTION OF LAND REFERRED TO.

All that piece or parcel of land situate in the Municipality of North Sydney, parish of Willoughby, county of Cumberland, and State of New South Wales, being lot 9 of deposited plan 3,313, and the residue of land comprised in Certificate of Title, registered volume 766, folio 89: Commencing on the northern side of Willoughby-street at the southernmost corner of lot 9, deposited plan 3,313 aforesaid; and bounded thence on the south-west by the north-eastern side of a lane 20 feet wide, and the north-eastern boundaries of lots 6, 7, and 8, being a line in all bearing 336 degrees 30 minutes 184 feet 9 inches; thence on the south by part of the northern boundary of the said lot 8, bearing 271 degrees 10 minutes 22 feet 3 inches to the south-eastern corner of land comprised in Certificate of Title, registered volume 2478, folio 161; thence on the west by the eastern boundary of that land bearing 355 degrees 46 minutes 39 feet 10 inches; thence on the north by the southern side of a lane 20 feet wide, bearing 91 degrees 4 minutes 97 feet 6½ inches to the north-eastern corner of land comprised in Certificate of Title, registered volume 766, folio 89 aforesaid; and thence on the east by the eastern boundary of that land bearing southerly 39 feet 11 inches to the north-eastern corner of the said lot 9; and thence again on the east by the eastern boundary of that lot bearing 180 degrees 26 minutes 168 feet, to the point of commencement, having an area of 37½ perches or thereabouts.

Also, all that piece or parcel of land situate as aforesaid, being lots 1 to 4 inclusive, section 4, of the Milson's Estate, comprised in deeds registered book 244, No. 755, and book 256, No. 256: Commencing on the eastern side of Lincoln-street at the south-western corner of lot 26 of deposited plan 9,958; and bounded thence on the north by part of the southern boundary of that lot bearing easterly 113 feet to the western side of Grantham-street; thence on the east by that side of that street bearing southerly 131 feet to the north-eastern corner of lot 5 of the said section 4; thence on the south by the northern boundary of that lot bearing westerly 109 feet; and thence on the west by part of the eastern boundary of land in Certificate of Title, registered volume 766, folio 89, and the eastern side of Lincoln-street, being in all a line bearing northerly 130 feet 10 inches, to the point of commencement, having an area of 1 rood 13¼ perches or thereabouts, and said to be in the possession of Charles Brian Pitt. (Br. 1923-383)

[6227]

NOTIFICATION OF RESUMPTION OF LAND UNDER THE PUBLIC WORKS ACT, 1912.

IT is hereby notified and declared by His Excellency the Governor, acting with the advice of the Executive Council, that so much of the land hereunder described as is Crown land has been appropriated, and so much thereof as is private property has been resumed, under the Public Works Act, 1912, for the following public purpose, namely, the provision of public offices at Paddington for the Commissioners of the Government Savings Bank of New South Wales, and is vested in the Minister for Public Works as Constructing Authority on behalf of His Majesty.

Dated this fourth day of April, 1923.

W. E. DAVIDSON,
Governor.

By His Excellency's Command,

R. T. BALL,
Minister for Public Works.

DESCRIPTION OF LAND REFERRED TO.

All that piece or parcel of land containing 1½ perches or thereabouts, situated in the Municipality of Paddington, parish of Alexandria, county of Cumberland, State of New South Wales, being part of the Sydney Common: Commencing on the north-eastern side of Renny-lane at a south-western corner of the land comprised in Certificate of Title, volume 2403, folio 187, such point being distant 25 feet 5 inches north-westerly from the southernmost corner of the said Certificate of Title; and bounded thence on the south-west and towards the south by part of the northern side of Renny-lane aforesaid, being lines bearing 283 degrees 58 minutes for 17 feet 7 inches, and 275 degrees 37 minutes for 7 feet 8 inches; thence on the north-west by part of the south-eastern boundary of the Fire Brigade Board's land, being a line bearing 27 degrees 49 minutes for 38 feet 10¾ inches, and passing along the south-eastern face of a wall; and thence on the north-east by a south-western boundary of the land comprised in Certificate of Title, volume 2403, folio 187 aforesaid, being a line bearing 170 degrees 36 minutes for 39 feet 11 inches, to the point of commencement, be the several dimensions mentioned herein a little more or less.

[Ms. 1923-943] [5773]

[6784] Department of Public Works,
Sydney, 3rd May, 1923.

SYDNEY HARBOUR BRIDGE ACT, 1922.

IT is notified, for public information, that the lands mentioned in the Schedule hereto will be required in connection with the construction of the Sydney Harbour Bridge, and will be resumed by notification in the Government Gazette in due course.

In accordance with the provisions of the above-mentioned Act, the value of such properties for the purpose of assessing compensation for the resumption thereof will be the value of the land and improvements thereon at the date of the passing of the said Act, viz., the 24th November, 1922. The value of any improvements placed on the said lands after that date cannot be claimed.

R. T. BALL,
Minister for Public Works.

THE SCHEDULE.

Commencing from Milson's Point, No. 25 Alfred-street, and the property within the area to the eastward thereof; bounded by the frontages to Alfred-street and Eastern Wharf road, as far as the easterly boundary of Langdon and Langdon's offices; thence by that boundary to the lane at the rear; and thence by this lane back to the rear of No. 25 Alfred-street aforesaid.

Properties Nos. 1 to 33 inclusive, fronting Campbell-street.

Properties Nos. 2 to 42 inclusive, fronting Campbell-street, and Nos. 5 to 45, inclusive, fronting Pitt-street.

The whole of the property within the area bounded by Pitt-street, Milsons-street, Fitzroy-street, and Fitzroy-lane.

The whole of the property within the area bounded by Fitzroy-street, Milsons-street, Burton-street, and Broughton-street.

Properties Nos. 18 to 26 inclusive, Milsons-street, and No. 1 Burton-street.

The whole of the property within the area bounded by Burton-street, Alfred-street, Willoughby-street, and Broughton-street.

The whole of the property within the area bounded by Willoughby-street, Alfred-street, McDougal-street, and Brisbane-street.

Properties Nos. 132 to 154, inclusive, Alfred-street, and those within the area north-westerly therefrom bounded by the south-westerly frontage of Junction-street, as far as Arthur-street; thence by that street to the lane at the side of No. 47 Arthur-street; and thence by that lane back to the rear of No. 154 Alfred-street aforesaid.

The whole of the property known as Brisbane House, Lavender-street.

Properties Nos. 40 to 54, inclusive, fronting Arthur-street; Nos. 45 to 63, inclusive, fronting Walker-street; and all the property on the southerly frontage of Junction-street and Blue-street between Arthur-street and Walker-street.

Properties Nos. 44 to 52, inclusive, fronting Walker-street; and all the property on the southerly frontage of Blue-street, between Walker-street and Miller-street, including the right-of-way only from Blue-street to St. Francis Xavier's Church and school grounds.

Properties Nos. 17 to 23, inclusive, and Nos. 32 to 36, inclusive, Bank-street.

Properties Nos. 16, 18, and 19 Ancrum-street.

Properties Nos. 15 to 19, inclusive, and Nos. 2 to 18, inclusive, Euroka-street, also the property adjoining No. 18, up to and including the 20 ft. lane.

Properties Nos. 3 to 11, inclusive, Carr-street, portion of the grounds of property No. 2 Carr-street, known as Northcroft.

[6795] Department of Labour and Industry,
Sydney, 27th April, 1923.

PUBLIC NOTICE UNDER THE PROVISIONS OF THE ACT No. 81, 1900.

A MEMORIAL having been received by me, asking that a Poll be taken in the Country Shopping District of Griffith on the questions whether the closing time at 1 o'clock be altered from Wednesday to Saturday, and the closing time at 10 o'clock be altered from Saturday to Friday, it is hereby notified, in accordance with the provisions of section 3 of the Early Closing (Amendment) Act, 1900, and the Regulations made under that Act, that such Poll as to the alterations proposed will be taken at the Police Station, Griffith, between the hours of 10 a.m. and 5 p.m., on Wednesday, 30th May, 1923.

Each shopkeeper and shop-assistant of a shop situate within the said Country Shopping District, and not being a shop mentioned in Schedule One to the Principal Act shall, subject to the Regulations, be entitled to vote at the Poll: Provided that, in every case, the shop-assistant referred to shall have been engaged for three months at least in a shop, not being a shop mentioned in Schedule One to the Principal Act, in the Country Shopping District in which he claims to vote, and shall, at the time of voting, be above the age of eighteen years.

I also notify, in accordance with the Regulations in that behalf, that I hereby appoint Sergeant Third Class E. H. Sampson to be the person by whom such Poll shall be taken, to be styled the Returning Officer, and also to be the officer to receive and record on the rolls of persons entitled to vote the names of all such persons furnished to him in accordance with the Regulations.

Any person entitled to vote, and desirous of voting at the Poll, may obtain from the said Returning Officer a form of statement, free of cost, at the Police Station, Griffith, from the 7th to the 19th May, 1923, inclusive, between the hours of 9 a.m. and 5 p.m. on each week-day. All such forms, after being duly filled in, must be delivered to the Returning Officer at the Police Station, Griffith, on or before the 19th May, 1923, or posted so as to reach that officer on or before that date.

The rolls of shopkeepers and shop-assistants will then be made up from such statements and persons whose names appear on these rolls will be entitled to vote.

The rolls will be open for the inspection of any person between the hours of 9 a.m. and 5 p.m. from the 21st to the 26th May, 1923, inclusive. The attention of the Returning Officer may be directed to any statement appearing therein believed to be incorrect.

E. H. FARRAR, Minister.

[6770] Department of Labour and Industry,
Sydney, 23rd April, 1923.

EARLY CLOSING (AMENDMENT) ACT, 1900.

PUBLIC NOTICE.

I HEREBY notify that, in accordance with the vote of a majority of those voting at a poll held on the 14th day of April, 1923, under the provisions of section 3 of the Early Closing (Amendment) Act, 1900, in the Country Shopping District of CORAKI, the closing times for all shops—except shops mentioned in Schedule One to the Early Closing Act, 1899, and in the Schedule to the Saturday Half Holiday Act, 1910—shall continue to be as follow:—

On Saturday	One o'clock.
On Friday	Ten o'clock.
On the four other week-days	Six o'clock.

E. H. FARRAR,
Minister.

NOTICE UNDER REAL PROPERTY ACT.

APPLICATIONS by the undermentioned have been made to bring the lands respectively described under the provisions of the Real Property Act. Caveats may be lodged on or before the respective dates mentiond.

No. 21,157. Robert Kaleski, 312 a. 1 r. 5 p., on George's River, por. 49 (psh.), and parts of pors. 36 (psh.), 47 (psh.), and 48 (psh.), Mun. Liverpool, psh. Holsworthy, co. Cumberland. 22nd June, 1923.

No. 23,586. John Leitch, 5¼ p., incl. Rosny, No. 49 Mill Hill rd., Waverley. 8th June, 1923.

No. 23,843. Bridget Cuff, Mary Cuff, 15¼ p., in Ross-st., about 53 feet westerly from Brickfield-st., Parramatta. 8th June, 1923.

No. 24,421. Emily White, 17 p., incl. No. 27 Melody-st., Coogee. 8th June, 1923.

No. 24,476. William Henry Sutton Feldwick, 27¾ p., incl. No. 43 front. Prospect-st., Erskineville-rd., and Pleasant-st., Erskineville. 8th June, 1923.

No. 24,567. Martha Wheeler Wheeler, 37 p., part lots 6 and 7, Hearne's Subdn., Prospect-st., Leichhardt. 8th June, 1923.

No. 24,581. Frederick Thomas Jeffery, Emma Florence Jeffery, 27¾ p., incl. Nos. 208 and 210 Military-rd., Neutral Bay. 8th June, 1923.

No. 24,649. Annie Maud Corry, May Elizabeth Corry, 21¾ p., in Bong Bong st., 38 ft. 3 in. south from Wingecarribee-st., Bowral. 8th June, 1923.

No. 24,670. Agnes Daisy Maud Drinkwater, 1 r. 6½ p., incl. Nos. 26, 28, and 30 Cowper-st., Marrickville. 8th June, 1923.

No. 24,686. George Meale, Henrietta Meale, 8 p., incl. Rosemead, No. 99 Stanmore-rd., Stanmore. 8th June, 1923.

No. 24,733. Edith Josephine Lloyd, 1 a. 1¼ p., front. Canterbury and Canary rds., Canterbury. 8th June, 1923.

No. 24,805. Michael Andrew Leary, 1 a. 8 p., cnr. Peel and Kimberley sts., Mun. Waverley. 8th June, 1923.

Diagrams delineating these lands may be inspected at the Land Titles Office.

W. G. H-WILLIAMS,
Registrar-General.

4th May, 1923. [6803]

NEW SOUTH WALES GOVERNMENT RAILWAYS AND TRAMWAYS.

By-law No. 634.

THE Railway Commissioners for New South Wales, in pursuance of the powers conferred by the Government Railways Act, 1912, as amended by the Government Railways (Amendment) Act, 1916, hereby make the following By-law, and all previous By-laws, Regulations, and conditions conflicting therewith are repealed :—

Rate for Live Stock sent to Boiling-down Works during periods to be determined by the Commissioners.

Where the natural feed or water has failed through drought or fire on a holding in any Pastures Protection District, horses, cattle, or sheep from such holding forwarded to Boiling-down Works will be carried at half the ordinary rate, upon production, within three months of the date the stock are trucked, of :—

(*a*) A statutory declaration by the owner or manager that the stock were the property of the then owner at the date of trucking and for the preceding three months, and that the moving of same was necessary owing to the failure of the natural feed or water through drought or fire on the owner's holding.

(*b*) A certificate of the Inspector of Stock for the District that the particulars shown are to the best of his knowledge and belief correct.

(*c*) A certificate from the manager of the works that the stock have been received and boiled down.

Full rate will be collected upon each consignment, and reduction to half rate, if due, will be allowed by rebate.

To operate from 26th April, 1923.

The Common Seal of the Railway Commissioners for New South Wales was hereunto affixed, this 30th day of April, in the year of Our Lord 1923, in the presence of,—

W. J. MORRIS,
Secretary

Approved by the Governor-in-Council, this 2nd day of May, 1923.

H. C. Budge,
Clerk of the Executive Council.

[6820]

[6799] Water Conservation and Irrigation Commission, Sydney, 1st May, 1923.

BREWON BORE WATER TRUST.

Election of a Trustee.

WEDNESDAY, the 13th June, 1923, has been appointed the date for the Election of a Trustee of the abovenamed Trust, and the office of the Trust, Walgett, the polling-place.

H. H. DARE,
Commissioner.

[6800] Water Conservation and Irrigation Commission, Sydney, 1st May, 1923.

COUBAL BORE WATER TRUST.

Election of a Trustee.

SATURDAY, the 5th June, 1923, has been appointed the date for the election of a Trustee of the abovenamed Trust, and the Trust's Office, Frome-street, Moree, the polling-place.

H. H. DARE,
Commissioner.

[6801] Water Conservation and Irrigation Commission, Sydney, 1st May, 1923.

BOOLOOROO BORE WATER TRUST.
BUNYA BORE WATER TRUST.
MEROE BORE WATER TRUST.
BORONGA BORE WATER TRUST.
GURLEY SIDING BORE WATER TRUST.
BOOMI BORE WATER TRUST.

Election of Trustees.

SATURDAY, the 5th June, 1923, has been appointed the date for the election of two Trustees of each of the abovenamed Trusts, and the office of the Trust, Frome-street, Moree, the polling-place.

H. H. DARE,
Commissioner.

WATER ACT, 1912 (Part II).

THE Water Conservation and Irrigation Commission has received the following application for License :—

Joseph Andrew Cronin and Albert A. Holmes, dam, Kerribee Creek, Pors. 2 and 5, Psh. Kerribee, co. Irrara.

The Police Magistrate will publicly inquire into the application at the Court House, Bourke, on 6th June, 1923, at 10 a.m.

H. H. DARE,
Commissioner.

[6769]

WATER ACT, 1912 (PART V).

THE Water Conservation and Irrigation Commission has received the following application for a license for a new artesian well :—

The Australian Mercantile Land and Finance Company Ltd. for bore at Angledool, Por. 21, psh. Birrah, co. Finch.

A public inquiry into the application will be held by Mr. J. C. Yeo, Assistant Engineer and Official Trustee, at the Court-house, Angledool, on the 17th May, 1923, at 10 a.m.

H. H. DARE,
Commissioner.

[6778]

WATER ACT, 1912 (PART II).

THE Water Conservation and Irrigation Commission has received the following application for license :—

John Thomas Stratton, dam and pump, Cootamundry Creek, Sp. L. 04-5, Cootamundry No. 4,337, ph. Cootamundry, co. Harden.

The L.L. Board will publicly inquire into the application at the Court-house, Cootamundra, on 16th May, 1923, at 10 a.m.

H. H. DARE,
Commissioner.

[6779]

WATER ACT, 1912.

Application No. 572, Western Land Board District.

New South Wales, Bourke, to wit. } Application by Albert Alexander Holmes.

WHEREAS on the seventh day of March, 1923, it became a matter for investigation before me whether an application by Albert Alexander Holmes, No. 572, under section 10 of the Water Act, 1912, for a license for an earthen dam with natural bywash on Kerribree Creek, on the frontage of portions 4 and 1, parish of Kerribree, county of Irrara, for the purpose of conserving water for stock and domestic use, should be granted or otherwise; and having taken evidence and inquired into the said matter, I recommend that the application be granted for a period of five years, subject to the conditions set out hereunder.

Mr. Albert Holmes appeared on behalf of the applicant.

Given under my Hand, at the Court-house at Bourke, in the State of New South Wales, this 7th day of March, 1923.

E. A. PRIOR,
Police Magistrate.

Conditions referred to.

(1) Level of crest of bywash to be fixed at 5·41 feet below a bench-mark established on a coolibah tree near the work, and particulars of which are in the office of the Water Conservation and Irrigation Commission.

(2) The whole of the work to be maintained to the satisfaction of the Water Conservation and Irrigation Commission.

(3) The Water Conservation and Irrigation Commission may at any time, if it should think it necessary or desirable in the public interests, give six months' notice in writing to the holder of the license for the time being (which notice may be given by delivering the same to him, or by leaving the same at his last-known place of abode in New South Wales) of the cancellation and determination of this license, and at the expiration of six months next after the delivery or service of such notice as aforesaid, this license, and all the rights conferred by it, shall absolutely cease and determine, except as to any rights of action or other remedies then accrued for fees, charges for water, or otherwise.

(4) No compensation shall be payable by such Commission or the Crown in respect of such cancellation and determination to any person whomsoever.

[W.C. & I.C. 1922-12,370] [5983]

WATER ACT, 1912.

Application No. 449, Tamworth Land Board District.

DECISION OF LOCAL LAND BOARD.

New South Wales, to wit. } Marshall, Harold Guyer, and Mills, John Wilson Archibald, Ph. Warrah.

WHEREAS on the 7th day of March, 1923, it became a matter for us to consider an application made by Harold Guyer Marshall and John Wilson Archibald Mills, under Part II of the Water Act, 1912, for a License for Pump and Dam on the frontage of Portion 214, Parish of Warrah, County of Buckland, Land District of Murrurundi; and having taken evidence and inquired into the said matter, we find that the application is made in respect of a dam and a pump with a maximum capacity of 7,500 gallons per hour, to be situated on Portion 214, being part of a Settlement Purchase held by Harold G. Marshall aforesaid. It has been arranged between him and Mills aforesaid that the pump from time to time, as required, be removed to the two positions shown approximately by red colour on plan Exhibit "B," so that when it occupies the lower site next the dam it will irrigate an area of lucerne land for Marshall, and when removed to the site higher up the creek it will irrigate an area for a similar purpose, forming part of Mills adjoining holding.

We report that the objections made before us in the interests of holders lower down the creek should not prevail against the granting of the license applied for, and we therefore recommend that it be granted to Harold G. Marshall in respect of the said dam and pump—two sites for the pump—subject to the seven conditions set forth on Exhibit "A" herewith, with the addition of the following clause to condition No. 1, namely., "or in the interest of any private person or persons whose interests such Commission may consider is, or likely to be, affected."

We further recommend the license be for a term of five years.

Mr. Thomas (Solicitor) for and with Applicants,
Mr. Waterford (Solicitor) for and with Objectors.

Given under our Hands, at the Court-house, at Quirindi, in the State of New South Wales, this 7th day of March, 1923.

E. W. BRIERLY, Chairman.
B. HAYDON, } Members.
A. M. POUNTNEY, }

Conditions referred to.

(1) Crest of overshot dam not to be more than 3 feet 6 inches above bed of the creek. Crest to be connected by levels to a bench mark to be established near the work, and particulars of which will be retained in the office of the Water Conservation and Irrigation Commission.

(2) The Water Conservation and Irrigation Commission shall have the power to regulate or absolutely stop all pumping operations should it at any time think or deem it necessary to do so in the public interests.

(3) A screen or rose with openings not more than one-quarter of an inch wide to be permanently fixed to the inlet end of the suction pipe to the satisfaction of the Water Conservation and Irrigation Commission.

(4) The licensee shall furnish the Water Conservation and Irrigation Commission, during the months of January, April, July, and October in each year, with a return on the form provided by the said Commission, showing full particulars of the irrigation carried on by him during each of the three months preceding the month in which the return is forwarded.

(5) The whole of the work to be constructed and maintained to the satisfaction of the Water Conservation and Irrigation Commission.

(6) The Water Conservation and Irrigation Commission may at any time, if it should think it necessary or desirable in the public interests, give six months' notice in writing to the holder of the license for the time being (which notice may be given by delivering the same to him, or by leaving the same at his last-known place of abode in New South Wales) of the cancellation and determination of this license, and at the expiration of six months next after the delivery or service of such notice as aforesaid, this license and all the rights conferred by it shall absolutely cease and determine, except as to any rights of action or other remedies then accrued for fees, charges for water, or otherwise.

(7) No compensation shall be payable by such Commission or the Crown in respect of such cancellation and determination, to any person whomsoever.

[W.C. & I.C. 1922-12,692] [6474]

[6794] Industrial Registrar's Office,
Sydney, 4th May, 1923.

THE following Awards, made in pursuance of the provisions of the Industrial Arbitration Act, 1912, have this day been published as part of the Industrial Gazette for the month indicated, in accordance with the provisions of the Act and the Regulations thereunder.

Copies of the Awards are obtainable from the Government Printer, Sydney, at the price mentioned (postage added), upon request, quoting the particulars stated hereunder, and the date of publication.

F. W. KITCHING,
Industrial Registrar.

Wire Netting Makers, &c. (Lysaghts) Award (Principal) [May, 1923], 6d.
Government Railways (Traffic) Award (Principal) [May, 1923], 6d.
Horsedrivers and Wholesale Employees (Broken Hill) Award (Principal) [May, 1923], 4d.
Electricians, &c. (State) Award (Correction) [April, 1923], 3d.

[6805] Registrar-General's Department,
Sydney, 3rd May, 1923.

IT is hereby notified that, in conformity with the provisions of the Registration of Births, Deaths, and Marriages Act, 1899, the undermentioned Officiating Ministers have been registered at this office on the dates specified for the celebration of Marriages:—

ROMAN CATHOLIC CHURCH (DIOCESE OF BATHURST).

No. 3052, Reverend Thomas Brosnan, Bathurst, 26th April, 1923.

ROMAN CATHOLIC CHURCH (ARCH-DIOCESE OF SYDNEY).

No. 3022, Reverend Patrick Walsh, Mascot, 27th April, 1923.

CHURCH OF ENGLAND (DIOCESE OF RIVERINA).

No. 5485, Venerable Archdeacon Arthur Ernest White, B.A., Broken Hill, 30th April, 1923.

W. G. H-WILLIAMS,
Registrar-General.

[6806] Registrar-General's Department,
Sydney, 3rd May, 1923.

IT is hereby notified that, in conformity with the provisions of the Registration of Births, Deaths, and Marriages Act, 1899, the changes of residence of the undermentioned Officiating Ministers have been duly registered at this office on the dates specified:—

CHURCH OF ENGLAND (DIOCESE OF SYDNEY).

No. 5837, Reverend Robert Andrew Pollard, from Oakburn Flats, Cleveland-street, Sydney, to Lithgow, 19th April, 1923.

No. 5081, Reverend Ernest Cameron, from Penrith to Dromana, Lucknow-street, Willoughby, 19th April, 1923.

PRESBYTERIAN CHURCH OF AUSTRALIA, IN THE STATE OF NEW SOUTH WALES.

No. 5086, Reverend David John Flockhart, from Tamworth to Laman-street, Newcastle, 20th April, 1923.

CONGREGATIONAL CHURCH (INDEPENDENTS).

No. 4815, Reverend Henry Elijah Lawson, from Hickey-street, Cessnock, to Stanmore, 26th April, 1923.

CHURCH OF ENGLAND (DIOCESE OF ARMIDALE).

No. 4145, Reverend Ernest John Holmes, Th.L., from Tamworth to Delungra, Little Plain, 30th April, 1923.

W. G. H-WILLIAMS,
Registrar-General.

[6807] Registrar-General's Department,
Sydney, 3rd May, 1923.

IT is hereby notified that the undermentioned Officiating Minister, having left the State, has ceased to be registered at this office for the celebration of Marriages, in conformity with the provisions of the Registration of Births, Deaths, and Marriages Act, 1899:—

REORGANISED CHURCH OF JESUS CHRIST OF LATTER DAY SAINTS.

No. 5096, Elder James Robert Taylor, Tuncurry.

W. G. H-WILLIAMS,
Registrar-General.

[6791] Sydney, 4th May, 1923.

APPLICATIONS FOR LEASES FOR OYSTER CULTURE.

IT is hereby notified that the undermentioned persons have applied to lease for oyster culture the portions of land described hereunder opposite their respective names.

Objections may be lodged at the Chief Secretary's Department, Fisheries Branch, within thirty days of the date of this notice against the leasing of any of the portions. If interference with a hauling ground is alleged, a statutory declaration by a licensed fisherman must be submitted to the effect that the area has been hauled during the preceding twelve months.

E. B. HARKNESS,
Under Secretary.

Application No. 12,320, Archibald Cyril Barclay, on a northern bank of Deep Creek, Clyde River, adjoining the south-eastern end of Oyster Lease No. 10,235, parish of Goba, county of St. Vincent, 200 yards foreshore; term of lease, ten years.

Application No. 12,321, Archibald Cyril Barclay, on an eastern bank of Waterfall Creek, Clyde River, adjoining Oyster Lease No. 10,123, parish of Goba, county of St. Vincent, 200 yards foreshore; term of lease, ten years.

Application No. 12,244, Frederick Selmon, on a western shore of Woollooware Bay, Georges River, adjoining Oyster Leases Nos. 6,389 and 10,008, and being identical with the applicant's Oyster Lease No. 5,676, parish of Sutherland, county of Cumberland, 300 yards foreshore; term of lease, fifteen years.

Application No. 12,328, Daniel Malone, on a western bank of Berowra Creek, Hawkesbury River, adjoining Oyster Lease No. 7,260, sections 1 and 2, and being identical with the applicant's expired Oyster Lease No. 5,427, parish of Berowra, county of Cumberland, 100 yards foreshore; term of lease, fifteen years.

Application No. 12,267, Percy James Woodbridge, offshore at Hunter River, about 263 yards north-east of the north-west corner of Oyster Lease No. 9,887, section No. 3, parish of Newcastle, county of Northumberland, about 4 acres; term of lease, ten years.

Application No. 12,228, Kenneth Ernest Wiseman and Archie Clive Wiseman, offshore at Karuah River, Port Stephens, adjoining the western boundary of Oyster Lease No. 11,854, and being identical with F. Phillips' surrendered Oyster Lease No. 9,469, parish of Karuah, county of Gloucester, about 3 acres; term of lease, ten years.

Application No. 12,265, Timothy Wray, on a western bank of Tuross Lake, adjoining the northern end of Oyster Lease No. 11,212, parish of Bodalla, county of Dampier, about 200 yards foreshore; term of lease, fifteen years.

Application No. 12,307, Lionel Ralston, on the southern side of Mather's Island, Wallis Lake, adjoining Oyster Leases Nos. 8,621 and 8,214, and being identical with the applicant's expired Oyster Lease No. 5,525, parish of Forster, county of Gloucester, 200 yards foreshore; term of lease, fifteen years.

[6783] New South Wales Medical Board,
Sydney, 30th April, 1923.

LEGALLY QUALIFIED MEDICAL PRACTITIONERS.

WE, the undersigned, the President and Members of the New South Wales Medical Board, appointed by His Excellency the Governor, under the enactments providing for the registration of Legally Qualified Medical Practitioners in the State of New South Wales, do hereby certify that the undermentioned persons have submitted to this Board the necessary testimonials and qualifications:—

4312. Allard, Edith Victoria, M.B., 1923, Univ. Sydney. (Bundarra, Woonona-avenue, Wahroonga.)
4313. Anderson Stuart, Bouverie Primrose, M.B., 1923, Univ. Sydney. (Lincluden, Fairfax-road, Double Bay.)
4308. Andrew, Marshall, M.B., 1923, Univ. Sydney. (Boorock, Grosvenor-road, Wahroonga.)
4314. Ashby, Harry Lawton, M.B., 1923, Univ. Sydney. (Dean-street, Albury.)
4315. Back, Robert Fergus, M.B., 1923, Univ. Sydney. (Trenayr, West-street, Petersham.)
4316. Barton, Nathaniel Dunbar, M.B., 1923, Univ. Sydney. (Nanima, Wellington.)
4317. Bates, Doris Crystal, M.B., 1923, Univ. Sydney. (Chepstowe, Albert-road, Strathfield.)
4318. Braddon, Paul Dudley, M.B., 1923, Univ. Sydney. (Elvo, Edgecliff-road, Woollahra.)
4402. Brown, Ulric Lyle, M.B., 1923, Univ. Sydney. (Fosterton House, Dungog.)
4319. Burnett, Roland Kent, M.B., 1923, Univ. Sydney. (Post Office, Watson's Bay.)
4320. Bye, William Alick, M.B., 1923, Univ. Sydney. (Post Office, Miranda, via Sutherland.)
4321. Byrne, Vincent Charles, M.B., 1923, Univ. Sydney. (Cameron-street, Kogarah.)
4309. Campbell, Reid Innes, M.B., 1923, Univ. Sydney. (Post Office House, Woollahra.)
4322. Carroll, Herbert Buckworth, M.B., 1923, Univ. Sydney. (Neston, Livingston-road, Marrickville.)
4323. Carruthers, Douglas Gordon, M.B., 1923, Univ. Sydney. (Highbury, Old South Head road, Waverley.)
4407. Champion, Charles Geoffrey, M.B., 1923, Univ. Sydney. (25 Gladstone-street, Kogarah.)
4324. Chesterman, John Nicholson, M.B., 1923, Univ. Sydney. (Lurnea, Vaucluse-road, Vaucluse.)
4325. Coles, Joseph Harry, M.B., 1923, Univ. Sydney. (Lanior, 65 Edgecliff-road, Woollahra.)
4326. Colwell, Alan Rudford, M.B., 1923, Univ. Sydney. (The Parsonage, Darling-street, Rozelle.)
4327. Cooper, Arthur George Stening, M.B., 1923, Univ. Sydney. (Norella, Beecroft-road, Cheltenham.)

4340. Cramsie, Jack Halling, M.B., 1923, Univ. Sydney. (Niagara, Reid-street, Cremorne.)
4328. Cuthbert, Noel Millar, M.B., 1923, Univ. Sydney. (Nelson-road, Lindfield.)
4329. Davey, Richard Duncan, M.B., 1923, Univ. Sydney. (17 Bennett-street, Bondi.)
4403. Dawes, Sydney Robinson, M.B., 1923, Univ. Sydney. (2 Paul-street, Balmain.)
4330. Dods, Lorimer Fenton, M.B., 1923, Univ. Sydney. (Fenton, Albert-street, Edgecliff.)
4348. D'Ombrain, Arthur Wolseley, M.B., 1923, Univ. Sydney. (Dudley-street, Roseville.)
4331. Downes, Clement James, M.B., 1923, Univ. Sydney. (Dickson-street, Haberfield.)
4333. Duke, Charles Leslie Swinnerton, M.B., 1923, Univ. Sydney. (426 Darling-street, Balmain.)
4332. Dun, Charles William Sutherland, M.B., 1923, Univ. Sydney. (6 Koombah Flats, Bay-road, North Sydney.)
4334. Durie, Ethel Beatrix, M.B., 1923, Univ. Sydney. (Railway-street, Chatswood.)
4335. Elliot Smith, Mervyn Harrie, M.B., 1923, Univ. Sydney. (Koorin, 39 Shellcove-road, Neutral Bay.)
4336. Elliott, Mervyn Everard Hay, M.B., 1923, Univ. Sydney. (Eurunderee, First Avenue, Wentworthville.)
4337. Elphick, Vivian Roy, M.B., 1923, Univ. Sydney. (Carlyle, Wyndham, N.S.W.)
4338. Evans, Arnold Strathfull, M.B., 1923, Univ. Sydney. (Mandino, Abbotsford-road, Homebush.)
4404. Finlay, Cuthbert Clive, M.B., 1923, Univ. Sydney. (St. Berner, Kemmis-street, Randwick.)
4365. Fletcher, Robert Horner, M.B., 1923, Univ. Sydney. (Care of Pigott and Stinson, Solicitors, 2 Castlereagh-street, Sydney.)
4339. Frew, Charles Alexander, M.B., 1923, Univ. Sydney. (Eastern Hill, Albury.)
4341. Grogan, Gertrude Urquhart, M.B., 1923, Univ. Sydney. (Durham Court, Glebe Point.)
4342. Guiney, Clarence Michael, M.B., 1923, Univ. Sydney. (Maisonette, Kogarah-road, Kogarah.)
4343. Hales, Marjorie Frances, M.B., 1923, Univ. Sydney. (24 Orlands-avenue, Cremorne.)
4344. Halliday, John Howell, M.B., 1923 Univ. Sydney. (Royal Prince Alfred Hospital, Camperdown.
4345. Hamilton, Marie Montgomerie, M.B., 1923, Univ. Sydney. (Tomalib, Wentworth-road, Strathfield.)
4405. Hankins, Sydney Hamilton, M.B., Univ. Sydney. (Alhambra, Greenwich-road, Greenwich.)
4346. Harpur, Malcolm Denholme Hunter, M.B., 1923, Univ. Sydney. (115 Avenue-road, Mosman.)
4347. Harris, Richard Guy Septimus, M.B., 1923, Univ. Sydney. (Nincoola, Guyra.)
4349. Harrison, Alfred Quirk Ogilvie, M.B., 1923, Univ. Sydney. (Kelso, Martin-street, Crow's Nest.)
4350. Hewitt, George Henry, M.B., 1923, Univ. Sydney. (Wonga, Park-road, Burwood.)
4351. Hiatt, Stanley Charles Matthew, M.B., 1923, Univ. Sydney. (40 Canonbury-grove, Dulwich Hill.)
4352. Holliday, Roy Bowman, M.B., 1923, Univ. Sydney. (Appleby, Edward-street, Concord.)
4310. Horn, Harold William, M.B., 1923, Univ. Sydney. (Mafeking, Wellington-road, East Brisbane.)
4353. Horn, Louis Julius, M.B., 1923, Univ. Sydney. (65 Wardell-road, Petersham.)
4354. Hotten, William Ivor Townsend, M.B., 1923, Univ. Sydney (The Hermitage, Elamang-avenue, Kirribilli Point.)
4355. Hunt, Percival Sydney, M.B., 1923, Univ. Sydney. (132 Victoria-street, Ashfield.)
4356. Jeremy, Richmond, M.B., 1923, Univ. Sydney. (Elysian Flats, Milson-road, Cremorne.)
4357. Kendall, Albert Edward Hume, M.B., 1923, Univ. Sydney. (Royal Prince Alfred Hospital, Camperdown.)
4358. Kennedy, Arthur James, M.B., 1923, Univ. Sydney. (Camlough, Shaftesbury-road, East wood.)
4359. Kinsella, Victor John, M.B., 1923, Univ. Sydney. (Boree, St. Mark's road, Randwick.)
4360. Klein, Keith, M.B., 1923, Univ. Sydney. (Lithgow-street, Campbelltown.)
4361. Lawes, Charles Henry Wickham, M.B., 1923, Univ. Sydney. (60 New Canterbury road, Petersham.)
4362. Levy, Jack, M.B., 1923, Univ. Sydney. (249 King-street, Newtown.)
4363. Lewis, Blake Hammond, M.B., 1923, Univ. Sydney. (49 Carrington-street, Summer Hill.)
4364. Lukin, Francis William Rennick, M.B., 1923, Univ. Sydney. (St. Andrew's College, Newtown.)
4366. Lynch, Alban Joseph, M.B., 1923, Univ. Sydney. (169 Bland-street, Haberfield.)
4367. McCredie, Frank Campbell, M.B., 1923, Univ. Sydney. (Hawthorne, Angel-road, Strathfield.)
4368. Macdonald, Roderick Hector, M.B., 1923, Univ. Sydney. (Tweed Heads.)
4406. McFadden, Agnes Sophia, M.B., 1923, Univ. Sydney. (Latimer-road, Rose Bay.)
4369. Magnus, Alexander Noel, M.B., 1923, Univ. Sydney. (Glenrose Flats, Elizabeth Bay.)
4370. Matheson, William Harlow, M.B., 1923, Univ. Sydney. (Woodstock, Victoria-street, Ashfield.)
4371. Miles, Eric Hilton, M.B., 1923, Univ. Sydney. (Ware-street, Fairfield.)
4372. Money, Reginald Angel, M.B., 1923, Univ. Sydney. (Dalkeith, New South Head road, Edgecliff.)
4373. Morgan, John, M.B., 1923, Univ. Sydney. (Allerton, The Avenue, Strathfield.)
4374. Murphy, Eric Lascelles, M.B., 1923, Univ. Sydney. (44 Victoria-parade, Manly.)
4311. Murray Will, Ewan, M.B., 1923, Univ. Sydney. (Greenknowe-avenue, Potts Point.)
4375. Opit, Leon, M.B., 1923, Univ. Sydney. (108 Bathurst-street, Sydney.)
4376. Ostinga, Alex James, M.B., 1923, Univ. Sydney. (Ailsa, Creer-street, Randwick.)
4377. Parker, Douglas William Leigh, M.B., 1923, Univ. Sydney. (52 Prince Albert street, Mosman.)
4378. Ponton, Ronald George, M.B., 1923, Univ. Sydney. (Dalkeith, Rawson-avenue, Drummoyne.)
4379. Pritchard, Denis Adrian, M.B., 1923, Univ. Sydney. (Harmworth, Edwin-street, Croydon.)
4380. Rankin, Robert Lionel, M.B., 1923, Univ. Sydney. (Mater Misericordiae Hospital, Lane Cove road, North Sydney.)
4381. Raymond, Roland Lionel, M.B., 1923, Univ. Sydney. (Kent-street, Epping.)
4382. Sheehy, Margaret Mary Madeleine, M.B., 1923, Univ. Sydney. (Bayview, Leichhardt-street, Glebe Point.)
4383. Shepherdson, Rupert Farquhar, M.B., 1923, Univ. Sydney. (Kawarra, Gladstone-road, Lindfield.)
4384. Shineberg, Solomon, M.B., 1923, Univ. Sydney. 385 Glebe-road, Glebe Point.)
4385. Steel, Ernest McAustin, M.B., 1923, Univ. Sydney. (Glenstrae, Tyron-road, Lindfield.)
4386. Steel, Robert Stanley, M.B., 1923, Univ. Sydney. (Glenstrae, Tyron-road, Lindfield.)
4387. Stephen, Bruce Alexander, M.B., Univ. Sydney. (Inverkyle, Paradise-avenue, Roseville.)
4388. Stobo, Alexander Jarvie Hood, M.B., 1923, Univ. Sydney. (Wesley College, Newtown.)
4389. Stobo, Joyce Seldon, M.B., 1923, Univ. Sydney. (Salcote, Avon-road, Pymble.)
4390. Tarleton, Arthur, M.B., 1923, Univ. Sydney. (12 Wellesley-street, Summer Hill.)
4391. Taylor, Henry John, M.B., 1923, Univ. Sydney. (17 Arundel-street, Forest Lodge.)
4392. Thomas, Alfred Strickland, M.B., 1923, Univ. Sydney. (Edinburgh, Douro-street, Mudgee.)
4393. Vallack, Richard, M.B., 1923, Univ. Sydney. (33 MacLaren-street, North Sydney.)
4394. Vickery, Colin Edwin, M.B., 1923, Univ. Sydney. (Strathfield-avenue, Strathfield.)
4395. Vickery, Donald George Roberts, M.B., 1923, Univ. Sydney. (Edina, Victoria-road, Bellevue Hill.)
4396. Walch, James Henry Brett, M.B., 1923, Univ. Sydney. (Summerhome, Moonah, Tasmania.)
4397. Walters, Cecil Julian Manning, M.B., 1923, Univ. Sydney. (Arcadia-road, Glebe Point.)
4398. Watson, Albert Leslie, M.B., 1923, Univ. Sydney. (Magnolia, Lansdowne-street, Eastwood.)
4399. Wise, Allen Glendenning, M.B., 1923, Univ. Sydney. (Florence-street, Strathfield.)
4400. Witts, Fannie Eva, M.B., 1923, Univ. Sydney. (20 Musgrave-street, Mosman.)
4401. Woods, Jack McKenzie, M.B., 1923, Univ. Sydney. (37 Roslyn Gardens, Darlinghurst.)

And we do hereby declare that the persons whose names are herein mentioned are entitled to be deemed Legally Qualified Medical Practitioners, in terms of, and in accordance with, the provisions of the aforesaid enactments.

GEORGE E. RENNIE, M.D., F.R.C.P. (Lond.).
W. G. ARMSTRONG, M.B., Ch.M., D.P.H.
ROBT. H. TODD, M.D., F.R.C.S.I.
EDWD. J. JENKINS, M.D., F.R.C.P.
W. H. CRAGO, M.R.C.S., L.R.C.P.
G. H. ABBOTT, B.A., M.B., Ch.M.
JOHN B. NASH, M.D.

[6796] Office of the Director-General of Public Health, Sydney, 4th May, 1923.

IT is hereby notified, for public information, that the undermentioned persons have been duly authorised by the Board of Health as Inspectors under section 50 of the Cattle Slaughtering and Diseased Animals and Meat Act, 1902:—

As from 24th April, 1923—
Constable Percy John Barnes, Captain's Flat.
Constable George Henry Johnson, Araluen.
Sergeant Henry Josiah Leggatt, Moss Vale.
Dr. Frank Eric Raymond Biggs, Government Medical Officer, Warren.
Constable John Dunbar, Oranmeir.
Constable Ernest Garnett Turnbull, Nabiac.
Mr. Percival W. V. Arthur, Stock Inspector, Cobar.

T. H. NEELY,
Secretary.

[6814] Supreme Court, Sydney, 24th April, 1923.

IT is hereby notified that, under the provisions of the Marriage Act, 1899, No. 15, the undermentioned gentleman has been appointed by their Honors the Judges to give consent to the Marriage of Minors, as follows:—

William Butler Geddes, Esquire, Police Magistrate, Grafton, for the State generally.

By order of the Judges,
ARTHUR G. SADDINGTON,
Prothonotary.

Metropolitan Board of Water Supply and Sewerage, Sydney, 1st May, 1923.

NOTICE TO LAY SERVICE PIPES.

NOTICE TO THE OWNERS OF TENEMENTS AND PREMISES IN—

Concord: Melbourne-street, from existing main to Alexandra-street (60,399).
Drummoyne: Brent-street, from Undine-street to Seabrook-avenue: Seabrook-avenue, from Brent-street to Barnstable-road (60,410).
Granville: Cross-street, from existing main to existing main (60,334).
Waverley: Tower-street, from Young-street to Jenson-avenue (60,407).
Blacktown: Toongabbie-road, from Targo-road to Portico-avenue; Portico-avenue, from Toongabbie-road northerly 159 yards (80,216); Patrick-street, from Alpha-street northerly 116 yards; Patrick-street, from Alpha-street southerly 142 yards (80,221).
Manly: Collingwood-street, from Pittwater-road to Queenscliff-road (80,244).

And the various private streets, lanes, courts, and alleys opening thereunto.

THE main pipe in the said street having been laid down, the owners of all tenements and premises situated at above, are hereby required on or before the fifteenth day of June next to cause a proper pipe and stopcocks to be laid, so as to supply water from the main pipe to such tenements and premises.

G. H. SOUTHWICK,
Inspector to the Board of Water
[6793] Supply and Sewerage.

Metropolitan Board of Water Supply and Sewerage, Sydney, 18th April, 1923.

NOTICE TO LAY SERVICE PIPES.

NOTICE TO THE OWNERS OF TENEMENTS AND PREMISES IN,—

Auburn: St. Hilliers road, from existing main to Simpson-street (60,344).
Concord: George-street, from Brussells-street north-westerly 278 yards; Brussells-street, from George-street, westerly 175 yards; Mena-street, from George-street westerly 191 yards; Argonne-street, from George-street westerly 159 yards (60,341).
Enfield: The Causeway, from Maria-street to Water-street (60,358).
Rockdale: Solander-street, from existing main to The Esplanade; The Esplanade, from Solander-street to Annie-street (60,372).
Kuring-gai: Finlay-road, from Lane Cove road south-westerly 537 yards (80,206); Lennox-street, from existing main easterly 74 yards (80,259); Prince-road, from Fiddens Wharf road to Redbank-road (80,222).
Prospect and Sherwood: Military-road, from St. Ann's Hill road, south-westerly 200 yards (80,202).
Ryde: Pathway of access, from Gale-street to Sutherland-street; Sutherland-avenue, from pathway to lane; Thistle-street, from Sutherland-avenue to Belmore-street (80,199).
Wollongong: Ocean-street, from Bourke-street to Edward-street; Edward-street, from Ocean-street to Church-street (60,403).

And the various private streets, lanes, courts, and alleys opening thereunto.

THE main pipe in the said streets having been laid down, the owners of all tenements and premises situated at above are hereby required, on or before the first day of June next, to cause a proper pipe and stop-cocks to be laid, so as to supply water from the main pipe to such tenements and premises.

G. H. SOUTHWICK,
Inspector to the Board of Water Supply
[6528] and Sewerage.

Metropolitan Board of Water Supply and Sewerage, Sydney, 11th April, 1923.

NOTICE TO LAY SERVICE PIPES.

NOTICE TO THE OWNERS OF TENEMENTS AND PREMISES IN,—

Canterbury: Central-street, from Linda-street to Burwood-road; Burwood-road, from Central-street to Lola-street; Lola-street, from Burwood-road to Burwood-road (60,289); Punchbowl-road, from Wattle-street to Kembla-street (60,288).
Rockdale: Allen-street, from Rocky Point-road to Railway (60,292); Denison-street, from existing main to Realm-street; Realm-street, from Denison-street to Duff-street; Dowling-street, from existing main to Wazer-street (60,293).
Kogarah: Norman-street, from Illawarra-street to Augusta-street; Augusta-street, from Norman-street to existing main (60,340).
Marrickville: Brompton-street, from existing main westerly 41 yards (60,375).
Blacktown: Cambridge-street, from Sunnyholt-road to Stephen-street; Stephen-street, from existing main to Cambridge-street; Mort-street, from existing main to Cambridge-street; Harold-street, from existing main to Cambridge-street (80,234); Sunnyholt-road, from Clifton-street northerly 1,513 yards; George-street, from Sunnyholt-road westerly 412 yards; First-avenue, from Sunnyholt-road westerly 415 yards; Second-avenue, from Sunnyholt-road westerly 413 yards; Third-avenue, from Sunnyholt-road westerly 412 yards (80,192).
Willoughby: Nardoo-street, from Sydney-road to lane; lane, from Nardoo-streeet to Penkivil-street; Penkivil-street, from lane to existing main (80,211).

And the various private streets, lanes, courts, and alleys opening thereunto.

THE main pipe in the said streets having been laid down, the owners of all tenements and premises situated at above are hereby required on or before the twenty-fifth day of May next, to cause a proper pipe and stop-cocks to be laid, so as to supply water from the main pipe to sucsh tenements and premises.

G. H. SOUTHWICK,
Inspector to the Board of Water Supply
[6383] and Sewerage.

Metropolitan Board of Water Supply and Sewerage, Sydney, 27th April, 1923.

NOTICE TO LAY SERVICE PIPES.

NOTICE TO THE OWNERS OF TENEMENTS AND PREMISES IN—

Blacktown: Abigail-street, from existing main to Railway-street; Railway-street, from Abigail-street to Station-road; Station-road, from Railway-street to Fitzwilliam-road; Fitzwilliam-road, from Station-road to Mimosa-avenue; Mimosa-avenue, from Fitzwilliam-road north-easterly 244 yards (80,195).
Kuring-gai Shire: Shirley-road, from existing main westerly 100 yards (80,209).
Lane Cove: Ulonga-avenue, from Innes-road south-easterly 65 yards (80,236).
Auburn: Rose-crescent, from Park-road westerly 303 yards (60,367).
Bankstown: Bagdad-street, from Park-road to Townsend-street (60,395).
Burwood: Genders-avenue, from Minna-street southerly 93 yards; Highclere-avenue, from Minna-street southerly 92 yards (60,349).

Concord: Tremere-street, from exitsing main to Zoeller-street (60,353).
Ingleburn: Nardoo-street, from existing main to Suffolk-street (60,402).
Kogarah: Prince Edward street, from Station-street to Angelo-square (60,374); Togo-street, from existing main to Railway-parade; Kuroki-street, from existing main to Railway-parade (60,321).
Waverley: Glenayr-avenue, from Merriverie-road, south-west and southerly 379 yards (60,408).

And the various private streets, lanes, courts, and alleys opening thereunto.

THE main pipe in the said street having been laid down, the owners of all tenements and premises situated at above, are hereby required on or before the eighth day of June next, to cause a proper pipe and stop-cocks to be laid, so as to supply water from the main pipe to such tenements and premises.

G. H. SOUTHWICK,
Inspector to the Board of
[6667] Water Supply and Sewerage.

Metropolitan Board of Water Supply and Sewerage,
Sydney, 3rd April, 1923.

NOTICE TO LAY SERVICE PIPES.

NOTICE TO THE OWNERS OF TENEMENTS AND PREMISES IN:—

Fairfield: Market-street, from Water-street southerly 291 yards (60,354).
Sydney: Hunt-street, from Foster-street to Wentworth-avenue (60,360).
Waverley: Gardyne-street, from existing main easterly 86 yards (60,300); Gardyne-street, from existing main to existing main; St. Thomas street, from existing main to Gardyne-street (60,361).
Lane Cove: Belcote-avenue, from Mary-street to Kenneth-street (80,193).

And the various private streets, lanes, courts, and alleys opening thereunto.

THE main pipe in the said street having been laid down, the owners of all tenements and premises situated at above are hereby required, on or before the eighteenth day of May next, to cause a proper pipe and stop-cocks to be laid, so as to supply water from the main pipe to such tenements and premises.

G. H. SOUTHWICK,
Inspector to the Board of Water Supply
[6254] and Sewerage.

HUNTER DISTRICT WATER SUPPLY AND SEWERAGE BOARD.

NOTICE TO LAY SERVICE PIPES.

NOTICE to the owner, occupier, or mortgagee (as the case may be) of tenements and premises situated in—
Tarro Shire (Sandgate): Wallsend-Sandgate road, from Great Northern Railway line south-westerly 1,012 yards.
New Lambton: Wallarah-road, from Hobart-road northerly 120 yards.
Merewether: June-street, from Glebe-road to Lockyer-street; Lockyer-street, from June-street to Henry-street.

THE main pipe in the said streets having been laid down, the owner, occupier, or mortgagee (as the case may be) of tenements and premises situated as above is hereby required, on or before the 1st June, 1923, to cause a proper pipe and stop-cocks to be laid, so as to supply water from the main pipe to such tenements and premises.

ALFRED E. FRY,
Board's Offices, Newcastle, Secretary.
18th April, 1923. [6603

HUNTER DISTRICT WATER SUPPLY AND SEWERAGE BOARD.

NOTICE TO LAY SERVICE PIPES.

NOTICE to the owner, occupier, or mortgagee (as the case may be) of tenements and premises situated in—

Wallsend: Sandgate-road, from end of existing main in Robert-street, easterly 260 yards; Dangar-street, from Newcastle-street south-easterly 211 yards; Binney-street, from Dangar-street easterly 55 yards; Wentworth-street, from Neilson-street to Boundary-street.

Hamilton: Pulver-street, from end of existing main westerly 47 yards to Beaumont-street; Beaumont-street, from Pulver-street southerly 63 yards.

Lambton and New Lambton: Lloyd-road, Lambton, from Young-road to Elder-road; Karoola-road, Lambton, from Elder-road to Womboin-road; thence through New Lambton Park to and along Tauranga-road, New Lambton, to Lambton-road, New Lambton.

THE main pipe in the said streets having been laid down, the owner, occupier, or mortgagee (as the case may be) of tenements and premises situated as above is hereby required, on or before the 4th May, 1923, to cause a proper pipe and stop-cocks to be laid, so as to supply water from the main pipe to such tenements and premises.

ALFRED E. FRY,
Board's Offices, Newcastle, Secretary.
15th March, 1923. [5936]

DEPARTMENT OF PUBLIC WORKS—TENDERS FOR WORKS.

TENDERS will be received up to 2 p.m. on the dates specified for the undermentioned works. Envelopes containing tenders must be addressed to the President, Tender Board, Public Works Department, Sydney, and have legibly endorsed upon the face thereof the name of the work for which tender is submitted. The Government does not bind itself to accept the lowest or any tender.

Specifications and plans of all works may be seen in Contractor's Room, Public Works Department, Sydney, in addition to the other places mentioned.

Plans will be supplied at the rate of 5s. for each sheet, and specifications at 5s. per copy. Payment to be made to Accountant of Department. For Architectural Works, plans only may be purchased.

7th May, 1923.

Wymah Ferry, Murray River—Construction of Hand-geared Punt. (Specification, &c., at Public Works Department, Melbourne; and Court-houses Albury and Echuca (Victoria).)
Sydney Hospital—Renewing Ceilings of Bathrooms and Lavatories.
Narrabri Court-house—Installation of Electric Light and Fan Services. (Specification, &c., at Court-house, Narrabri; and District Works Office, Moree.)

14th May, 1923.

Kiama Transmission Line—(*a*) Clearing of route; (*b*) transportation of materials; (*c*) preparation of poles and securing thereto of cross-arms, insulators, and other fittings; (*d*) erection of poles with fittings; and (*e*) stringing of conductors and earth cable. All or any portion of this work may be tendered for. (Specification, &c., at Public Works Office, Wollongong.)
Cowra District Hospital—Alterations and Additions. (Specification, &c., at Court-house, Cowra; and District Works Office, Bathurst.)
Outer Domain, Sydney—Erection of Women's Lavatory.
Illawarra Cottage Hospital, Coledale—Alterations and Renewals to Hot-water Service.
Registrar-General's Department—Construction and Fixing of Metal Shelving in Land Titles Branch.

21st May, 1923.

Nobby's Head, Newcastle—Repairs and Painting Signalmen's Quarters. (Fresh Tenders: amended Specification, &c., at Public Works Office, Newcastle.)

28th May, 1923.

Botanical Gardens, Sydney—Erection of Glass House. (Fresh Tenders.)
Manly Court-house—Erection of New Building. (Fresh Tenders; Bill of Quantities available.)

5th June, 1923.

Paddy's River, road Goulburn to Mittagong—Construction of Timber Beam Bridge. (Fresh Tenders; Specification and &c., at Court-house, Goulburn.)

11th June, 1923.

Narran River at Angledool, road Walgett to Goodooga—Construction of Timber Beam Bridge. (Specification, &c., at Court-houses, Moree, Narrabri, and Walgett.)

23rd July, 1923.

Glen Innes Water Supply—Supply and Erection of Pumping Machinery and Removal of Existing Temporary Plant. (Fresh Tenders; amended Specification.)

R. T. BALL.

DEPARTMENT OF PUBLIC WORKS—TENDERS FOR LEASING.

TENDERS will be received up to 2 p.m. on the dates specified for the undermentioned. Tenderers to state what rental they are prepared to offer, or the lowest sum for which they will work the Watering Place with the privilege of retaining the collections authorised by Regulation. Envelopes containing tenders must be addressed to the President, Tender Board, Public Works Department, Sydney, and have legibly endorsed upon the face thereof the name of the Public Watering Place for which tender is submitted. Tenders must be accompanied by a deposit of £5, and should specify the names and addresses of two proposed sureties. The Department does not bind itself to accept any tender.

The lease will be subject to the provisions of the Public Watering Places Act, 1900, and the Regulations thereunder. The lessee may cultivate the tenant's lease, and any improvements which he may effect in the shape of clearing and burning-off timber may be considered in his favour should he tender for a new lease at the expiration of his term.

Copies of the Act, Regulations, conditions of lease, and agreement may be seen, and further information and form of tender may be obtained from the local District Works Office, or from the Department of Public Works, Sydney.

1923, in each case.

7th May.

Dry Lake Tank, 1,279 acres, road Wilcannia to Milparinka.

Note.—Term of lease to be for five years, from 1st June.

R. T. BALL.

PUBLIC SCHOOL TENDERS.

TENDERS, plainly endorsed and addressed to the Under Secretary, Department of Education, Sydney, will be received up till 2 p.m. on the dates mentioned for the works specified below. Full particulars on tender forms and those bound with the Specifications.

ALBERT BRUNTNELL,
Minister for Education.

10th May, 1923.

Corndale—Additions, &c. (Plans, &c., at Head Office; District Works Office, Lismore; and at Public Schools, Casino, Bangalow, and Corndale.)

Granville—Fencing. (Plans, &c., at Head Office, and at Public School, Granville.)

17th May, 1923.

Ardlethan—Additions. (Plans, &c., at Head Office, and at Public Schools, Temora, Narrandera, and Ardlethan.)

Midginbil—Additions. (Plans, &c., at Head Office, and at Public Schools, Murwillumbah, Tweed Heads, and Midginbil.)

Watson's Bay—Sewerage Connections &c. (Plans, &c., at Head Office.)

West Wyalong—Additions and Alterations. (Plans, &c., at Head Office, and at Public Schools, West Wyalong, Barmedman, and Temora.)

Birchgrove—Additions and Improvements. (Plans, Bills of Quantities, &c., at Head Office.)

24th May, 1923.

Cooerwull—Additions, &c. (Plans, &c., at Head Office; District Works Office, Bathurst; and at Public Schools, Lithgow and Katoomba.)

Coogee—Additions. (Plans, &c., at Head Office.)

Cowra—Additions. (Plans, Bills of Quantities, &c., at Head Office, and at Public Schools, Cowra, Carcoar, and Canowindra.)

Grevillia—Erection of New School Building. (Plans, &c., at Head Office, and at Public Schools, Casino, Kyogle, and Grevillia.)

Schofields—Erection of New School Building. (Plans, &c., at Head Office, and at Public Schools, Parramatta, Windsor, and Schofields.)

Tyldesley—Erection of New School Building. (Plans, &c., at Head Office; District Works Office, Bathurst; and at Public Schools, Lithgow and Katoomba.)

Ballina—Additions. (Plans, &c., at Head Office; District Works Office, Lismore; and at Public Schools, Coraki and Ballina.)

Dungowan Lower (fresh tenders)—Additions. (Plans, &c., at Head Office; District Works Office, Tamworth; and at Public School, Dungowan Lower.)

NEW SOUTH WALES GOVERNMENT RAILWAYS AND TRAMWAYS.

TENDERS will be received at the Office of the Railway Commissioners, Bridge-street, Sydney, until 12 noon on the dates shown for the services specified:—

9th May, 1923.

For purchase of the following materials during year ending 30th June, 1924:—

Iron and steel borings and turnings.
Used railway tickets.
Old stationery, books, &c.
Empty acid jars.
Empty kerosene cases and tins.
Empty benzine cases and tins.
Old rope.
Broken glass.
Old rubber.
Hammer scale.
Burnt-out lamps.
Empty casks.
Furnace slag.
Emery grindings.
Floor sweepings.
Sand from Dumbler (Eveleigh Workshops).

Tender forms and particulars from Comptroller of Stores.

16th May, 1923.

For Supply of Black Steel Sheets, under section 4 of Schedule 19, for year 1923-24 period (fresh tenders).

23rd May (Extended from 25th April, 1923).

For the supply of two (2) Motor Generators for Newcastle Sub-Station to specification No. 600, obtainable at Chief Electrical Engineer's Office, 61 Hunter-street, Sydney; price, 2s. 6d.

23rd May, 1923.

For the supply of Eight (8) Water-tube Boilers, with Accessories, for White Bay Power-house, Sydney, to Specification No. 575. Price, 40s. for first copy and 20s. for subsequent copies, obtainable from Chief Electrical Engineer, 61 Hunter-street, Sydney.

For Boatshed Rights—Hawkesbury River Railway Reserve, Brooklyn. Leases for three (3) years as from 1st July, 1923, of four (4) sites. Further particulars and tender forms from Railway Estate Agent, 357 Elizabeth-street Sydney, and Station Master, Hawkesbury River.

13th June, 1923.

For the supply of two (2) 20-000 K.W. 50 Cycle 11,000 Volt Turbo-alternators for the White Bay Power-house, to specification No. 594, copies of which are obtainable from Chief Electrical Engineer, 61 Hunter-street, Sydney. Price, £1 for first copy, and subsequent copies 10s. each.

4th July, 1923.

For the Supply of one (1) Venturi Water Meter with accessories for Zarra-street Power-house, Newcastle, to Specification No. 599, obtainable from Chief Electrical Engineer, 61 Hunter-street, Sydney, price first copy, 5s., subsequent copies, 2s. 6d. each.

8th August, 1923.

For supply of Six (6) Water Tube Boilers, with accessories, for White Bay Power-house, Sydney, to Specification No. 607, from Chief Electrical Engineer, 61 Hunter-street, Sydney; price, 20s. for first copy, and 10s. for subsequent copies.

For supply of One (1) 50-ton Overhead Travelling Crane for White Bay Power-house. Specification No. 605. Price, 5s., from Chief Electrical Engineer.

All tenders to be properly endorsed. No tender necessarily accepted. Make cheques payable "Railway Commissioners."

W. J. MORRIS,
Secretary.

TENDERS plainly endorsed on envelope and addressed to the Acting Secretary, Water Conservation and Irrigation Commission, 247 George-street, Sydney, will be received up to 2 p.m., on 28th May, 1923, for the purchase of the following Traction Ploughing Plant:—One McLaren Steam Ploughing Tractor, 100 h.p. full load; two Scarifiers, one Waggon, and one Delver.

The plant may be inspected at Burren Bore, about 2 miles from Burren Junction Railway Station.

Full particulars may be obtained on application at the above address.

H. BEVAN,
Acting Secretary.

[W.C. & I.C. 22-10,321]
[6753]

TENDERS plainly endorsed on envelope, and addressed to the Acting Secretary, Water Conservation and Irrigation Commission, 247 George-street, Sydney, will be received up to 2 p.m., on the 14th May, 1923, for the purchase of one road train, comprising one Robey Leplastrier 6 N.H.P. Compound Shire Council Road Locomotive, three end-tipping trucks, each 6 cubic yards capacity, built by Ritchie Bros., Auburn. The plant is in good working order, and may be inspected at Leeton.

Further particulars from the above address, and the Commission's Offices, at Leeton and Griffith.

[W.C. & I.C. 1922-3,145] [6621]

[6785]

State Contracts Control Board,
15 Young-street, Sydney,
30th April, 1923.

SUPPLIES AND SERVICES FOR THE PUBLIC SERVICE.

TENDERS for the following Supplies and Services required from the 1st July, 1923, will be received at the Government Stores Department, 15 Young-street, Sydney, up till 2·30 p.m. on the dates mentioned:—

8TH MAY, 1923.

Writing Papers (19,560 reams).
Engineers' Stores.
India Rubber Goods, Hose, &c.
Coal, Coke, and Firewood.

15TH MAY, 1923

Piping.
Calcium Carbide.
Purchase of Cuttings at State Clothing Factory.

Tender Forms and futher particulars on application.

A. BERCKELMAN,
Chairman.

GLENROCK AND TENNESSEE DRAINAGE UNION

KEMP'S DRAIN & EXTENSION				
DESCRIPTION	BOTTOM WIDTH	DEPTH OF CUT	SIDE SLOPES	DISTANCES IN FEET
Kemp's Drain, Clearing, Enlarging, Deepening & Grubbing B to 2620 feet	7 feet & 8 feet at Outlet	From 4½ Feet to 15 Feet Max.	1 to 1 & 1½ to 1 at Outlet	2620
Clearing, Cutting & Grading new Channel beyond Kemp's Drain 2620 feet to D	7 Feet	From 4 Feet to 5 Feet Max.	1 to 1	2400
Clearing, Cutting & Grading, new Channel beyond Kemp's Drain D to E	5½ Feet	From 3 Feet to 5 Feet Max.	1 to 1	4150
Clearing, Cutting & Grading, new Channel beyond Kemp's Drain E to F	3 Feet	From 2 Feet to 4 Feet Max.	1 to 1	3350

NOTE—All measurements approximate

[6382]

Mines Department Notices.

PROCLAMATION—MINING ACT, 1906.

I, Sir Walter Edward Davidson, the Governor of the State of New South Wales and its Dependencies, in the Commonwealth of Australia, in pursuance of the provisions of the Mining Act, 1906, do, by this my Proclamation, declare the lands set out in the Schedule hereunder to be private lands for the purposes of Part IV of the said Act, from the date of publication hereof:—

Schedule referred to.

Portion Nos.	Locality. County.	Locality. Parish.
33a, 32a, 31a, 60	Northumberland ...	Kahibah.
6, 38, 51, 21, 8, 9, 56, 49, 55, 2, 67, 11, 7, 4, 75, 73, 69, 70	Do ...	Awaba.
45	Do ...	Wallarah.

[1923-2,173 L.B.]

Signed and sealed at Sydney, this twentieth day of April, 1923.

(L.S.) W. E. DAVIDSON,
Governor

By His Excellency's Command,
J. C. L. FITZPATRICK.

[6475] GOD SAVE THE KING!

PROCLAMATION—MINING ACT, 1906.

I, Sir Walter Edward Davidson, the Governor of the State of New South Wales and its Dependencies, in the Commonwealth of Australia, in pursuance of the provisions of the Mining Act, 1906, do, by this my Proclamation, declare the lands set out in the Schedule hereunder to be private lands for the purposes of Part IV of the said Act, from the date of publication hereof:—

Schedule referred to.

EASTERN DIVISION.

Land District of Newcastle; Lake Macquarie Shire.

Parish Wallarah, county Northumberland, village Swansea, lots 1, 2, 9 of section 1; lots 1 to 12, and 14 to 26 inclusive of section 5; lots 1 to 12 inclusive, and lot 24 of section 9.

[1923-2,061 L.B.]

Signed and sealed at Sydney, this nineteenth day of April, 1923.

(L.S.) W. E. DAVIDSON,
Governor.

By His Excellency's Command,
J. C. L. FITZPATRICK.

[6353] GOD SAVE THE KING!

TEMPORARY APPOINTMENTS OF WARDENS' CLERKS, &c.

DEPARTMENT OF MINES.

HIS Excellency the Governor, with the advice of the Executive Council, has been pleased to appoint the persons mentioned in the following Schedule to act temporarily in the position shown therein, such appointments to take effect from the dates therein specified (1923-2,059-101 Ms.).

J. C. L. FITZPATRICK, Secretary for Mines.

Schedule.

Mr. James Francis Flanagan, Acting Crown Lands Agent, to act temporarily as Warden's Clerk, Mining Registrar, and Officer authorised to issue miners' rights and business licenses, at Bellingen, from 3rd April, 1923, vice Mr. Palser, on leave.

Mr. Alfred Joseph Relph, Acting Crown Lands Agent, to act temporarily as Warden's Clerk, Mining Registrar, and Officer authorised to issue miners' rights and business licenses, at Cooma, from 12th March, 1923, vice Mr. Moriarty, on leave.

Mr. Sidney Ernest Beaver, Relieving Clerk of Petty Sessions, to act temporarily as Warden's Clerk, Mining Registrar, and Officer authorised to issue miners' rights and business licenses, at Wollongong, from 12th March, 1923, vice Mr. Haydock, on leave.

Mr. Charles James Coghlan, Acting Clerk of Petty Sessions, to act temporarily as Warden's Clerk, Mining Registrar, and Officer authorised to issue miners' rights and business licenses, at Lithgow, from 1st March, 1923, vice Mr. Cusick, relieved, and pending his permanent appointment.

Mr. Eric James Gibson, Acting Clerk of Petty Sessions, to act temporarily as Warden's Clerk, Mining Registrar, and Officer authorised to issue miners' rights and business licenses, at Grenfell, from 15th March, 1923, vice Mr. Swiney, on leave.

Sergeant Peter Stewart, to act temporarily as Warden's Clerk, Mining Registrar, and Officer authorised to issue miners' rights and business licenses, at Ardlethan, from 19th March, 1923, vice Mr. Sheridan, on leave.

Mr. Harold Palser, Acting Crown Lands Agent, to act temporarily as Warden's Clerk, Mining Registrar, and Officer authorised to issue miners' rights and business licenses, at Bellingen, from 7th March, 1923, vice Mr. Copeland, on leave.

[6797] Department of Mines,
Sydney, 4th May, 1923.

NOTICES TO APPLICANTS FOR LEASES FOR MINING AND FOR PURPOSES IN CONNECTION WITH MINING; TO LESSEES UNDER SUCH LEASES; AND TO WHOM IT MAY CONCERN.

Notice is hereby given that—

HIS Excellency the Governor, with the advice of the Executive Council, has approved of the grant of leases of Crown Lands in satisfaction of the undermentioned applications:—

For Gold-mining Leases.

(1923-2,408 L.B.)

Application No. 48, Blayney (local 81), Louis Edgley, GL 44, county Bathurst, parish Beaufort, 5 a. 0 r. 4 p., 30th October, 1922.

Application No. 6, Bourke (local 24), Joseph Mitchinson and John Albert White, GL 11, county Canbelego, parish Gidalambone, 6 acres, 31st January, 1923.

For a Mineral Lease.

(1923-2,405 L.B.)

*Application No. 27, Gulgong (local 143), James Edward Hogan, ML 1, county Bligh, parish Puggoon, 3 r. 33 p., 20th April, 1922.

*Parts of surface excepted.

J. C. L. FITZPATRICK, Minister for Mines.

HIS Excellency the Governor, with the advice of the Executive Council, has refused the undermentioned application for a gold-mining lease of Crown Lands:—

(1923-2,496 L.B.)

Application No. 10, Batlow (local 14), Julius Condrad Forsstrom, GL 1, county Wynyard, parish Hindmarsh, 9 acres, 30th June, 1922.

J. C. L. FITZPATRICK, Minister for Mines.

IT is intended to void the Mineral Lease of Crown Lands granted in satisfaction of the undermentioned application, in terms of the Mining Act, 1906, and that notice of such voidance will be published in the Government Gazette of 18th May, 1923, and the land referred to in such application will, after publication of the Government Gazette of that date (namely, at 2.30 o'clock p.m.), be open to be taken possession of in terms of the Mining Act and Regulations, provided there be then no adverse title to the land.

(1923-2,543 L.B.)

Application No. 371, Tingha (local 732), Charles James Merritt, ML 575, county Hardinge, parish Mayo, 20 acres, 8th February, 1923, date of lease.

J. C. L. FITZPATRICK, Minister for Mines.

HIS Excellency the Governor, with the advice of the Executive Council, has voided the Gold-mining Lease of Crown Land granted in satisfaction of the undermentioned application, the lessees having neglected or refused to execute the same.

(1923-2,251 L.B.)

Application No. 178, Canbelego (local 240), Frederick Harold Robinson and George Thompson, GL 108, county Flinders, parish Budgery, 15 acres, 12th December, 1922, date of lease.

J. C. L. FITZPATRICK, Minister for Mines.

His Excellency the Governor, with the advice of the Executive Council, has approved of the grant of leases in satisfaction of the undermentioned applications for Mining Leases of Private Lands.

(1923-2,461, 2,464, 2,468, 2,467 L.B.)

Application No. 147, Orange (local 306), John Harcourt Kerr, portion PGL 72, part of 5, county Bathurst, parish Orange, 13 acres, dated 31st August, 1922.

Application No. 149, Orange (local 308), John Harcourt Kerr, portion PGL 71, part of 5, county Bathurst, parish Orange, 20 acres, dated 31st August, 1922.

Application No. 148, Orange (local 307), John Harcourt Kerr, portion PGL 73, part of 5, county Bathurst, parish Orange, 20 acres, dated 31st August, 1922.

Application No. 151, Orange (local 310), John Harcourt Kerr, portion PGL 82, part of 58, county Bathurst, parish Huntley, 25 acres, dated 19th September, 1922.

J. C. L. FITZPATRICK, Minister for Mines.

His Excellency the Governor, with the advice of the Executive Council, has refused the undermentioned application for a Mining Lease of Private Lands.

(1923-2,411 L.B.)

Application No. 105, Rylstone (local 165), Richard Henry Warry, part of 136, county Roxburgh, parish Tabrabucca, 19 acres, dated 10th March, 1923.

J. C. L. FITZPATRICK, Minister for Mines.

IT is intended to void the Mining Lease of Private Lands granted in satisfaction of the undermentioned application, in terms of the Mining Act, 1906, and that notice of such voidance will be published in the Government Gazette of 18th May, 1923, and the land referred to in such application will, after publication of the Government Gazette of that date (namely, at 2.30 o'clock p.m.), be open to be taken possession of, in terms of the Mining Act and Regulations, provided there be then no adverse title to the land.

(1923-2,412 L.B.)

Application No. 143, Orange (local 302), Lucknow North Extended Gold-mine No-Liability, portion PGL 77, county Bathurst, parish Huntley, 22 a. 0 r. 18 p. (surface right 3 acres), dated 8th February, 1923.

J. C. L. FITZPATRICK, Minister for Mines.

NOTICE is hereby given that the necessary evidence and report in reference to the applications for Dredging Leases set out hereunder having been received, I have determined that leases shall be granted of the areas included in such applications, subject to the following special condition, viz.:—

That within a period of six months from the date of the leases the lessee shall expend the sum of two thousand five hundred pounds (£2,500) in the construction of an hydraulic sluicing plant, on each lease.

(1923-2,662, 2,663 L.B.)

Application No. 214, Tingha (local 734), Vallie Cox, portion ML 74, of 3 a. 2 r. 28 p., county Hardinge, parish Swinton, dated 20th October, 1922.

Application No. 219, Tingha (local 739), Vallie Cox, portion ML 365, of 6 a. 0 r. 14 p., county Hardinge, parish Swinton, dated 25th January, 1923.

J. C. L. FITZPATRICK, Minister for Mines.

HIS Excellency the Governor, with the advice of the Executive Council, has refused the undermentioned application for a gold-mining lease of Crown Lands:—

(1923-2,350 L.B.)

Application No. 26, Weabonga (local 29), Ewen Fergus Macpherson, GL 114, county Parry, parishes Ainsley and Loftus, 10 a., 2nd September, 1922.

J. C. L. FITZPATRICK, Minister for Mines.

(In lieu of notice appearing in Government Gazette No. 50 of 27th April, 1923, but to take effect from that date.)

[6789] Sydney, 4th May, 1923.

IT is hereby notified that His Excellency the Governor, with the advice of the Executive Council, has cancelled the undermentioned leases for non-payment of the rents due thereon, and they are hereby declared cancelled.

[1923-2,763, 2,736 R. & I.]

MINERAL LEASES, MINING ACT, 1906.

No. 2,204, Richard James Rowe, portion ML 48, county Yancowinna, parish Mount Gipps, 40 acres, application No. Broken Hill 329-343.

MINERAL LEASES, MINING ACT, 1906.

No. 2,010, Aubrey Henry Humphries, portion ML 136, county Yancowinna, parish Waukeroo, 40 acres, application No. Broken Hill 231-245.

No. 2,011, Aubrey Henry Humphries, portion ML 135, county Yancowinna, parish Waukeroo, 40 acres, application No. Broken Hill 232-246.

J. C. L. FITZPATRICK, Secretary for Mines.

[6790] Sydney, 4th May, 1923.

SUSPENSION OF LABOUR CONDITIONS ON A CERTAIN MINERAL LEASE.

IN pursuance of the powers conferred upon me by the Mining Act, 1906, section 113, subsection 4 (*b*), I, JOHN CHARLES LUCAS FITZPATRICK, Minister for Mines, after inquiry and report by the Warden, have granted suspension of the labour conditions on the undermentioned lease for the period specified.

[1923-3,123 R. & I.]

J. C. L. FITZPATRICK, Minister for Mines.

Mineral Lease No. 2,959 (Mining Act, 1906), standing in the name of William George Gillett, for a period of six (6) months from the 27th March, 1923.

[FORM G. 1.]

NOTICE UNDER MINING ACT, 1906—APPLICATIONS FOR DREDGING LEASES.

AN inquiry, in terms of section 91, Mining Act, 1906, will be held as follows:—Application No. 217-737, Tingha, by Albert Thomas Brissett, to mine for alluvial tin by means of hydraulic sluicing on portion ML 89, parish Darby, county Hardinge, embracing the whole of ML 89, at Warden's Court, Tingha, on 18th June, 1923, at 11 a.m.

Objections to the application must be lodged in the Warden's Office where application made on or before the date of the inquiry.

W. I. PERRY,
Warden.

1st May, 1923. [6817]

Lands Department Notices.

[6892] Sydney, 4th May, 1923.

IT is hereby notified, for public information, that the udermentioned gentlemen have been appointed Licensed Surveyors for the State of New South Wales:—

Messrs. John Polson Henry and Archibald Hugh Campbell (Minl. 1923-2,425).

W. E. WEARNE, Minister for Lands.

[6849] Sydney, 4th May, 1923.

IT is hereby notified, for public information, that, in accordance with the provisions of the Public Trusts Act, 1897, His Excellency the Governor, with the advice of the Executive Council, has been pleased to approve of the appointment of the undermentioned gentlemen as Trustees respectively of the portions of land hereinafter particularised, namely:—

Reserve No. 55,731, at Armatree, parish of Allamurgoola, county of Ewenmar, area 13 acres 1 rood 8 perches, notified 13th October, 1922, for Public Recreation:—

Messrs. Norman Dallis Jones, Thomas James McGill, Alfred Lloyd, William Francis Blowes, John William Dowling.
[Misc. 1923-2,410]

Reserve No. 7,891, at Brungle, area 13 acres 3 roods 33 perches, notified 2nd December, 1888, for Public Recreation:—

Messrs. Allan Way Beach, Ernest William Fenton (in lieu of Messrs. H. P. Price and R. D. French, resigned).
[Misc. 1923-1,962]

Reserve No. 55,798, at Tuggerah Lakes, parish of Wallarah, county of Northumberland, area 65 acres 2 roods, notified 10th November, 1922, for Public Recreation:—

Messrs. Edward Hammond Hargreaves, Robert Brownlee, Louis Edward Taylor, Walter John Dennis, Jonathan Jennett.
[Misc. 1923-1,414]

Reserve No. 55,878, at Marthaguy, parish of Gradgery, county of Gregory, area 130 acres, notified 8th December, 1922, for Public Recreation and Racecourse:—

Messrs. Hector Wild, John Edgar Perry, William Symington.
[Misc. 1923-2,705]

Reserve No. 53,036, at Eugowra, area 100 acres 1 rood, notified 29th November, 1918, for Public Recreation, Racecourse and Show Ground:—

Jippa Matheson, Esquire (in lieu of Mr. W. C. Childs, resigned).
[Misc. 1923-2,745]

Reserve No. 42,217, at Bundara, area 161¾ acres, notified 27th November, 1907, for Racecourse:—

Messrs. Thomas Francis Donoghue, Claud McGinty (in lieu of Messrs. A. Francis and W. E. McGinty, deceased).
[Misc. 1923-2,061]

Reserves Nos. 47,760 and 46,646, at Coonabarabran, notified 1st May, 1912, and 31st May, 1911, for Racecourse and Racecourse (addition) respectively:—

John Joseph Rohr, Esquire (in lieu of Mr. T. D. Rogers, deceased).
[Misc. 1923-2,553]

Reserve No. 51,294, at Binnaway, area 74 acres 3 roods, notified 28th January, 1916, for Racecourse:—

Arthur Alexander Frew, Esquire (in lieu of Mr. H. M. Bate, resigned).
[Misc. 1923-706]

Reserve No. 55,715, at Elong Elong, parish of Narran, county of Lincoln, area 1 rood, notified 13th October, 1922, for Literary Institute Site:—

Messrs. Laban Walterhood Bailey, Lyell Laban Bailey, Henry James Evans, James Gerald Sullivan, James Gerald Sullivan, junior, George Henry Hedger, Pierre Kennedy.
[Misc. 1923-2,548]

Reserve No. 55,989, at New Mollyan, parish of Bone Bone, county of Gowen, area 1 acre, notified 9th February, 1923, for Public Hall:—

Messrs. George Hosking, John Lear Hosking, Frederick Opferkuch, Frederick Mark Opferkuch.
[Misc. 1923-2,368]

Reserve No. 56,015, at Collins Creek, parish of Warrazanbil, county of Rous, notified 2nd March, 1923, for Public Hall:—

Messrs. James Mackintosh Stewart, Edward Slade, Henry James Sales, Alfred Stewart Reeves, Alfred Valentine Bunstan, William Peter Cooper.
[Misc. 1923-2,747]

Reserve No. 29,807, at Broke, area 5 acres 1 rood 9 perches, notified 9th August, 1899, for Public Recreation:—

Leslie Ellis Hewitt, Esquire (in lieu of Mr. R. D. Hewitt, resigned).
[Misc. 1922-7,223]

W. E. WEARNE, Minister for Lands.

[6851] Sydney, 4th May, 1923.

IT is hereby notified, for public information, that, in accordance with the provisions of the Public Trusts Act, 1897, His Excellency the Governor, with the advice of the Executive Council, has been pleased to approve of the appointment of the undermentioned gentlemen as additional Trustees respectively of the portions of land hereinafter particularised, namely:—

Reserve No. 29,807 at Broke, area 5 acres 1 rood 9 perches, notified 9th August, 1899, for Public Recreation:—

Amos Bailey, Esquire.
[Misc. 1922-7,223]

Reserve No. 54,215 at Abermain, area 34¼ perches, notified 15th October, 1920, for Public Hall:—

Messrs. Joshua Jeffries, William Penniman.
[Misc. 1923-2,643]

The portion of the General Cemetery at Illabo, dedicated 5th October, 1901, set apart for Roman Catholic Burial Ground:—

Messrs. Denis Horgan, Joseph James Nichols.
[Misc. 1923-2,397]

W. E. WEARNE, Minister for Lands.

[6852] Sydney, 4th May, 1923.

IT is hereby notified, for public information, that, in accordance with the provisions of the Public Trusts Act, 1897, His Excellency the Governor, with the advice of the Executive Council, has been pleased to approve of the removal of the undermentioned gentlemen, who have left the district, from their positions as Trustees respectively of the portions of land hereinafter particularised, and they are hereby removed accordingly, namely:—

The portion of the General Cemetery at Oaklands, dedicated 12th August, 1914, set apart for Church of England Burial Ground:—

Mr. C. L. Gell.
[Misc. 1923-2,814]

The portion of the General Cemetery at Oberon, dedicated 28th September, 1886, set apart for Roman Catholic Burial Ground:—

Mr. W. G. Higgins.
[Misc. 1923-1,850]

Recreation Ground at Tocumwal, area now 47 acres 2 roods 7 perches, dedicated 12th January, 1883:—

Messrs. J. Wilson, R. H. Hill, W. J. Quirk.
[Misc. 1923-1,891]

Tumut Show Ground and additions thereto, areas 2 acres 2 roods, 2 acres 2 roods, 4 acres 1 rood 36 perches, and 5 acres 0 roods 16 perches, dedicated 4th May, 1864, 5th November, 1878, 15th January, 1886, and 15th September, 1891, respectively:—

Mr. R. A. Newman.
[Misc. 1923-869]

W. E. WEARNE, Minister for Lands.

[6850] Sydney, 4th May, 1923.

IT is hereby notified, for public information, that, in accordance with the provisions of the 26th section of the Crown Lands Consolidation Act, 1913, the undermentioned gentlemen are hereby appointed as Trustees respectively of the portions of land hereinafter particularised, namely:—

Recreation Ground at Tocumwal, area now 47 acres 2 roods 7 perches, dedicated 12th January, 1883:—

Messrs. William Nelson, Albert James Roger Bligh, Henry Winchester Tuck, and Richard Shelldrick (in lieu of Mr. F. Hoyle, resigned; Messrs. J. Wilson, R. H. Hill, and W. J. Quirk, removed).
[Misc. 1923-1,891]

Tumut Show Ground and additions thereto, areas 2 acres 2 roods, 2 acres 2 roods, 4 acres 1 rood 36 perches, 5 acres 0 rood 16 perches, dedicated 4th May, 1864, 5th November, 1878, 15th January, 1886, 15th September, 1891, respectively:—

Messrs. Ralph Mate Thompson, John Elliott, and Dr. Thomas Bennett Clouston (in lieu of Messrs. W. Bridle, W. H. Bridle, deceased; and Mr. R. A. Newman, removed).
[Misc. 1923-869]

Tumut Show Ground Additions, areas 2 acres 1 rood and 2 roods ½ perch, dedicated 19th July, 1918, and 25th August, 1922, respectively:—

Messrs. Nathaniel Emanuel, John Weeden, John Robert Cooke, William Hunniset Foord, Ralph Mate Thompson, John Elliott, and Dr. Thomas Bennett Clouston.
[Misc. 1923-869]

Show Ground at Walcha, area 10 acres, dedicated 14th November, 1893, for Show Ground:—

Messrs. Abraham Thomas Nivison, Francis Lewin Duncan McRae, John Gill, and James Steel (in lieu of Messrs. J. A. Nivison, E. Norton, M. J. Walsh, and T. O. Hardaker, deceased).
[Misc. 1923-2,798]

Show Ground at St. Ives, parish of Broken Bay, county of Cumberland, area 50 acres, dedicated 15th September, 1922:—

Messrs. John William Taylor, William George Russell, George Gaukrodger, Peter Clarke, John Hughes, Roland Douglas Athol Robert Bruce Brown, and Oscar Curtis.
[Misc. 1923-3,952]

The portion of the General Cemetery at Oaklands, dedicated 12th August, 1914, set apart for Church of England Burial Ground:—

Messrs. Tom Pickles and Gerald Nesbit Thompson (in lieu of Mr. S. Trethowan, deceased, and Mr. C. L. Gell, removed).
[Misc. 1923-2,814]

The lands at Wilberforce, areas 2 acres 0 roods 5 perches, appropriated by half-monthly return No. 73 of the year 1833 for Church of England Burial Ground; and 1 rood 20 perches, dedicated for General Cemetery, 22nd August, 1906, and set apart for Church of England Burial Ground (Addition):—

Alfred Henry Greentree, Esquire (in lieu of Mr. Reuben Greentree, deceased).
[Misc. 1923-3,167]

The portion of the General Cemetery at Illabo, dedicated 5th October, 1901, set apart for Roman Catholic Burial Ground:—

Very Rev. Timothy O'Connell and Mr. John Fitzpatrick (in lieu of Rev. M. Buckley, deceased, and Mr. D. Morris, resigned).
[Misc. 1923-2,897]

The portion of the General Cemetery at Cundletown, dedicated 14th November, 1893, set apart for Salvation Army Burial Ground:—

Messrs. Henry Minnett, Richard James Hopper, Jonas Drury, and the Officer of the Salvation Army who may be stationed at Taree.
[Misc. 1923-3,085]

The portion of the General Cemetery at Pilliga, dedicated 22nd March, 1883, set apart for Roman Catholic Burial Ground:—

Patrick Edmund Moylan, Esquire (in lieu of Mr. J. O'Mullane, deceased).
[Misc. 1923-2,031]

The portion of the General Cemetery at Bingara, dedicated 12th March, 1869, set apart for Methodist Burial Ground:—

Messrs. Hugh Connelly, Thomas Hartwell, Reginald James Wearne, and Edwin Charles Joseph Wearne.
[Misc. 1923-3,708]

The portion of the General Cemetery at Orange, dedicated 27th July, 1895, set apart for Presbyterian Burial Ground:—

The Minister of the Congregation for the time being (in lieu of Rev. J. C. McDonald, resigned).
[Misc. 1923-3,768]

W. E. WEARNE, Minister for Lands.

[6891] Sydney, 4th May, 1923.

IT is hereby notified for public information, that, in accordance with the provisions of the Public Parks Act, 1912, His Excellency the Governor, with the advice of the Executive Council, has been pleased to approve of the appointment of the undermentioned gentleman, as a trustee of Meadowbank Park, namely:—

David More Anderson, Esquire, M.L.A. (in lieu of Mr. J. Sutton, deceased).
[Misc. 1923-4,126]

W. E. WEARNE, Minister for Lands.

APPLICATIONS FOR CONVERSION OF SPECIAL LEASES WITHIN RESERVES.

IN accordance with the provisions of section 190 of the Crown Lands Consolidation Act, inquiries will be heard by the Local Land Boards at the places, and on the dates indicated, as to any objections to the granting of the applications particularised hereunder.

Court-house, Molong, 16th May, 1923, at 10 a.m., re T.S. & C.R. 15,803 and T.S. & C.R. 25,977, parish Molong, county Ashburnham. Application by Geo. Ford for conversion of Sp. Ls. 1908-18 into A.C.P. 1922-21, 6 acres, Land District of Molong.

[6822] W. E. WEARNE, Minister for Lands.

[6858] Sydney, 4th May, 1923.

CANCELLATION OF NOTIFICATION OF APPROVAL OF AN ANNUAL LEASE.

IT is hereby notified, for general information, that it has been approved to cancel so much of the notice appearing in the Government Gazette of 29th July, 1921, as relates to the granting of George Rome Barbour's Annual Lease Application No. 1921-4, Land District of Tamworth, and Shire of Nundle, and the same is hereby declared cancelled.
[Ms. Ls. 1923-4,328]

W. E. WEARNE, Minister for Lands.

APPLICATION FOR ERECTION OF RABBIT-PROOF FENCING.

ATTENTION in invited to an application under the Pastures Protection Act, 1912, for permission to carry rabbit-proof fencing and erection of gates by Joseph Auburn Reynolds, across the road intersecting portion 40, parish of Bagot, county of Clarke. Plan exhibited at Crown Land Agent's Office at Glen Innes. Objections may be lodged with the District Surveyor, Armidale, not later than 4th June, 1923.
[6823] W. E. WEARNE, Minister for Lands.

Department of Lands,
Sydney, 4th May, 1923.

APPROACHING LAND SALES.

CROWN LANDS have been advertised in the Government Gazette for sale at the undermentioned places and dates:—

	Gazette No.
Albury—Wednesday, 20th June, 1923...	44
Bendemeer—Wednesday, 16th May, 1923	42
Canbelego—Wednesday, 30th May, 1923	47
Gosford—Wednesday, 23rd May, 1923	47
Goulburn—Wednesday, 16th May, 1923	44
Guyra—Wednesday, 16th May, 1923 ...	44
Inverell—Wednesday, 23rd May, 1923	47
Lithgow—Wednesday, 23rd May, 1923	47
Nyngan—Wednesday, 16th May, 1923...	44
Parkes—Wednesday, 13th June, 1923	50
Tumbarumba—Thursday, 10th May, 1923	42
Wyalong—Wednesday, 23rd May, 1923	42

W. E. WEARNE, Minister for Lands.

[6430] Sydney, 4th May, 1923.

REGULATIONS FOR THE MANAGEMENT OF CHURCH OF ENGLAND PORTION OF MAULES CREEK GENERAL CEMETERY.

THE following Regulations having been adopted by the Trustees of the Church of England portion of the General Cemetery at Maules Creek, dedicated 25th August, 1922, such Regulations are hereby published for public information.
[Misc. 1923-1,667]

W. E. WEARNE, Minister for Lands.

We, the trustees of the Church of England portion of the General Cemetery at Maules Creek, under our powers, in virtue of our being charged with the care and management of the said Burial Ground, do hereby make the following Regulations for the management thereof:—

1. This burial ground shall be for the purpose of burying the dead of the Church of England.

2. The trustees may appoint agents to manage the said burial ground, subject to the control of the said trustees.

3. The trustees by their agents shall keep proper accounts of all moneys received and all moneys disbursed in connection with the burial ground, and, if so required, shall furnish the vouchers for all moneys expended and a copy of their accounts for any year to the Minister for Lands.

4. All moneys received in connection with the burial ground shall be paid into some bank to the credit of an account in the name of the "Trustees of the Maules Creek Church of England Burial Ground," and cheques drawn upon the account shall be signed by at least two of the persons appointed to operate upon the same.

5. All moneys received in connection with the burial ground shall be applied by the trustees—Firstly, in payment of salaries, wages, and current expenses; secondly, in constructing and keeping in repair fences, drains, buildings, and other permanent works; thirdly, in beautifying and adorning the burial ground.

6. The trustees may appoint a secretary, and by their agents appoint a sexton, and such other officers and servants as may be necessary, and may fix the respective amounts of salary or wages to be paid to them.

7. The trustees may appoint an officer-in-charge, who shall receive moneys, and regulate, manage, and decide all matters of detail arising in connection with the burial ground. The officer-in-charge may be one of the trustees, or the secretary, or such officer or person as the trustees may appoint.

8. The trustees shall, as soon as possible after their appointment, and afterwards as occasion may from time to time require, cause proper provision to be made for fencing, laying out, and draining so much of the burial ground as may then be required for use.

9. The trustees may erect gateways, houses, offices, and other necessary buildings; make roads, avenues, and walks; plant trees and shrubs; and do and perform any other matter or thing which may be required for the proper and efficient management and adornment of the burial ground.

10. The trustees shall divide the burial ground into sections, and shall allot portions within those sections, and shall cause a plan to be made showing the sections and portions of the burial ground, and shall sign and certify the plan when made. The plan or a copy thereof shall be kept for reference in the office of the officer-in-charge.

11. The trustees shall cause a register to be kept, in which shall be entered the name and condition of every person whose body is interred in the burial ground, and the section, portion, and number of the grave in which the interment has been made, and the date of the interment. The entries shall be made immediately after each interment.

12. The fees and charges specified in the Schedule hereto annexed shall be payable in advance to the trustees, but the trustees may in any case of poverty, if they see fit, remit wholly or in part the fees and charges payable upon an interment.

13. The trustees shall, upon payment of the appropriate charge issue certificates on the prescribed form, securing the exclusive right of burial in one or more specified portions of the burial ground, but the trustees may and shall refuse to sell a certificate for more than one portion to any person if they are satisfied that an attempt is being made to create a monopoly or to deal in those certificates in the way of business, and that the person applying to purchase is privy to such attempt.

14. A certificate may be transferred by an endorsement in writing upon the certificate, or may be disposed of by will: Provided always that no such transfer or disposition as aforesaid shall bind the trustees unless notice thereof is given to the trustees within a reasonable time thereafter, and the certificate and any necessary evidence of the claimant's title produced for the inspection of the trustees.

15. Within three months from the issue of any such certificate as aforesaid, the holder of the certificate shall enclose the specified portion with a stone or other kerbing or railing approved by the trustees, and cut thereon the number of the allotment as numbered on the trustees' plan of the burial ground.

16. No interment shall take place in any portion in respect of which a certificate of exclusive right of burial has been issued, unless the consent in writing of the then holder of the certificate and the certificate itself are produced to the officer-in-charge.

17. Every monument, tomb, tablet, grave-stone, vault, kerbing, railing, or other erection to be placed in the burial ground shall be of a material design and workmanship approved by the secretary, and plans or particulars thereof shall be submitted to the secretary before the work is proceeded with.

18. A copy of any proposed inscription shall be submitted to the secretary for his approval, and shall be approved by him before the work is proceeded with.

19. The trustees may order the removal or alteration of any monument, tomb, tablet, grave-stone, vault, railing, or other erection, or the erasure of any inscription which has been erected or placed in the burial ground in contravention of the foregoing regulations.

20. No trees or plants shall be planted in the burial ground unless the same be of a species approved by the trustees.

21. Masons and other workmen shall clear away all refuse and rubbish caused by them, and shall repair and make good all damage wrought by them or their servants to the satisfaction of the officer-in-charge. Before commencing any work in the burial ground, every mason and workman shall deposit with the officer-in-charge the sum of ten shillings, which shall be forfeited if this regulation is not complied with.

22. The trustees or their officer-in-charge of the cemetery shall not issue an order for interment therein until shown the certificate required by section 30 of the Act No. 17 of 1899, to be issued by the District Registrar of Births, Deaths, and Marriages, or by the Coroner or the Magistrate who held the inquest or inquiry on the body, or by a Medical Officer in compliance with the Children's Protection Act, No. 47, 1902, as the case may be.

23. Before an order for interment is issued, particulars of the length and breadth of the coffin shall be delivered to the officer-in-charge, and all fees and charges paid to him.

24. The undertaker or other person taking out the order for interment shall forward the same to the sexton at least eight hours before the time fixed for the interment.

25. In the case of emergency, corpses may be received and interred without an order for interment, if a proper certificate of death and the receipt of the proper officer for all fees and charges are produced to the sexton.

26. No person other than the person who has paid the fees and charges in respect of any grave or portion shall be permitted to interfere in any way with that grave or portion without the written authority of the officer-in-charge.

27. Any recognised Minister of the Church of England shall at all times have free access and admission to the burial ground, and shall freely exercise his spiritual functions therein, in connection with the burial of the dead, without any hindrance or disturbance: Provided, however, that no such Minister shall be entitled to receive any fee in respect of any services he may so perform, unless with the sanction of the trustees.

28. Every order and authority issued by the officer-in-charge shall be delivered to the sexton at the burial ground before any work is begun or material delivered.

29. All work in connection with any monument or grave shall be carried on under the direction and supervision of the officer-in-charge, or, in his absence, of the sexton, and shall be carried to completion without unnecessary delay.

30. Not more than two adults shall be interred in any one grave, and in no grave shall the upper surface of the coffin be at a less depth than 4 feet from the natural surface of the soil.

31. No monument shall be placed upon or kerbing enclose a grave for which a certificate has not been issued in accordance with Regulation 13.

32. The area of portion for a grave shall be 4 x 8 feet.

33. No person shall be entitled to have a portion reopened for the purpose of a second interment therein unless a certificate of exclusive right of burial has been issued in respect of that portion within two months after the first interment.

34. The trustees, when, in their opinion, any tomb, monument, or other erection is or is likely to become dangerous, shall, where practicable, give notice in writing to the owner or person responsible to repair. If within a reasonable time such repair is not effected the trustees may take down and remove such tomb, monument, or other erection, and sell or otherwise dispose of the materials of which the same was composed. The trustees shall not be required to account for the proceeds of such sale or for such disposal of the materials.

35. No heavy materials shall be drawn over the roads or paths of the burial ground whilst they are wet, without the sanction of the officer-in-charge.

36. No person shall inter any corpse in the burial ground except in accordance with these regulations; and any person interring a corpse in violation of these regulations, or procuring the same to be so interred, shall be liable to a penalty not exceeding twenty pounds.

37. No person shall ride or drive any animal or vehicle over the roads or paths of the burial ground without the sanction of the officer-in-charge.

38. No person shall—

(a) sell or buy within the burial ground any article or thing;
(b) distribute any hand-bill, card, circular, or other advertisement within the burial ground;
(c) put any animal or animals in the burial ground for the purpose of grazing therein, except with the consent in writing of the trustees;
(d) take part in any meeting other than of a religious or commemorative character within the burial ground;
(e) disturb any funeral service at any grave, whether by working in the neighbourhood of it or otherwise.
(f) discharge any firearms, except at a military funeral;
(g) wantonly damage or disturb any tombstone, monument, kerbing, railing, flowers, or other tokens placed upon any grave;
(h) commit any riot, breach of the peace, or nuisance, or otherwise offend against decency or decorum within the burial ground.

39. Any person committing any act which is a breach of the last-preceding regulation shall be liable to a penalty not exceeding twenty pounds.

40. Any person committing or omitting any act in violation of these regulations for which no other penalty is thereby expressly provided, shall be liable to a penalty not exceeding ten pounds.

41. It shall be the duty of the officer-in-charge to prosecute offenders against these regulations; and no prosecution under these regulations shall prejudice any other proceedings, whether civil or criminal, which may be taken against the offender.

42. The trustees, or their officer-in-charge, shall, in the months of April, July, October, and January in each year, transmit to the local District Registrar a return giving a list of all burials during the previous quarter, with the name and late address of the deceased, date of burial, and name of undertaker, in each case.

Schedule of Fees and Charges.

	£	s.	d.
Interment fee	1	5	0
Interment fee for Government gaol, hospital, or asylum	0	10	0
*Reception of corpse from any other cemetery and interment	1	10	0
*Removal of corpse from one part of the burial ground to another	2	0	0
*Removal of corpse to any other cemetery ...	1	0	0
Interment, still-born child	0	10	0
Re-opening grave under exclusive right ...	1	0	0
Re-opening and closing a vault	1	10	0
Land for grave, 4 x 8 feet, under exclusive right	1	10	0
Land for vault, 6 x 12 feet, under exclusive right	4	10	0
Land for vault, 12 x 12 feet, under exclusive right	9	0	0
Land for vault, 12 x 24 feet, under exclusive right	18	0	0
Soiling and planting grave	0	3	0
Turfing grave	0	10	0
Soiling and planting vault, small	0	5	0
Soiling and planting vault, large	0	10	0
Soiling and planting vault, double	1	0	0
Keeping in order single grave, per annum...	0	10	0
Keeping in order each additional grave, per annum	0	5	0
Keeping in order small vault, per annum...	0	10	0
Keeping in order large vault, per annum ...	1	0	0
Keeping in order double vault, per annum...	1	10	0
Certified copy of entry in register	0	5	0

Form of Certificate.

On the application of and upon payment of the sum of , which is hereby acknowledged to have been received, the trustees of have agreed to grant, and do hereby grant unto the said permission to dig or make a grave or vault on that piece of ground feet long by feet broad, lying within the portion of the said cemetery, and described in annexed Schedule, with permission to erect or place on the said piece of ground a monument, tombstone, footstone, or railings. And it is hereby declared that the said shall be entitled to have, maintain, and keep up such vault, grave, monument, tombstone, footstone, or railings according to the terms of this permission, to and for the sole and separate use of the said and his heirs and near relations for ever. Provided always, and it is hereby declared, that this grant is made subject to the terms and conditions following, viz. :—

1. That the said piece of ground shall be kept and used by the said his heirs, and near relations solely as a burying place, and that no other use shall be made thereof.

2. That no footstone, railing, monument, or tombstone shall be erected or placed on the said piece of ground which the secretary shall deem to be improper and unnecessary to be erected on the same.

3. That the said grave or vault, and the said monument, tombstone, or railing shall be maintained and kept by the said and his heirs and near relations in proper repair, to the satisfaction of the said trustees.

4. That the said his heirs and near relations shall, in the use of the said piece of ground and access thereto, be subject, in every respect, to such rules and regulations as may from time to time be gazetted, and shall not be entitled to bury therein except on payment of such charges as shall from time to time be gazetted.

Dated this day of , 19 .

} Trustees.

Transfer (to be Indorsed).

I, the within named do hereby transfer to , of , all my right, title, and interest in and under the within certificate.

Dated this day of , 19 .
Witness,—

---

*Permission for the exhumation of any corpse must be obtained from the Department of Public Health.

The Common Seal of the Corporate Trustees of the Diocese of Armidale was hereunto affixed by—

CHARLES R. BLAXLAND.
(L.S.) A. W. SIMPSON.
C. L. MACKENZIE.

three of the said Corporate Trustees who are personally known to me, in my presence,—

Clive Dickens.

[6848] Sydney, 4th May, 1923.

AMENDED SCHEDULE OF FEES AND CHARGES IN CONNECTION WITH THE REGULATIONS FOR THE MANAGEMENT OF THE PRESBYTERIAN PORTION OF THE FIELD OF MARS GENERAL CEMETERY.

THE following Schedule of fees and charges, to be substituted for the Schedule of fees and charges annexed to the Regulations, gazetted 11th April, 1919, for the management of the Presbyterian portion of Field of Mars General Cemetery, having been adopted by the Trustees, such fees and charges are hereby published for public information.
[Misc. 1923-3,397]

W. E. WEARNE, Minister for Lands.

SCHEDULE.

FEES AND CHARGES.

	£	s.	d.
Interment fee	1	10	0
*Reception of corpse from any other cemetery and interment	1	10	0
*Removal of corpse from one part of the burial ground to another	2	0	0
*Removal of corpse to any other cemetery ...	1	0	0
Interment, still-born child	0	10	0
Re-opening and closing a vault	1	10	0
Land for grave, 4 x 8 feet, under exclusive right	1	10	0
Land for grave, according to position, under exclusive right	2	2	0
Land for vault, 12 x 10 feet, under exclusive right	12	0	0
Permission to erect stone kerbing, one grave	0	15	0
Permission to erect stone kerbing, each additional grave	0	10	0
Permission to erect head or foot stone, ordinary section	0	10	0
Permission to erect head or foot stone, select section	1	0	0
Permission to erect slab over grave	1	5	0
Permission to erect tomb or monument ...	2	10	0
Turfing grave	0	10	0
Soiling and planting vault—small	0	5	0
Soiling and planting vault—large	0	10	0
Soiling and planting vault—double	1	0	0
Keeping in order single grave, per annum	1	0	0
Keeping in order each additional grave, per annum	0	10	0
Keeping in order small vault, per annum ...	0	10	0
Keeping in order large vault, per annum ...	1	0	0
Keeping in order double vault, per annum	1	10	0
Certified copy of entry in Register	0	5	0
Clergyman's fee	0	10	0

Interment fees Sundays and Holidays—double ordinary fees.

FORM OF CERTIFICATE.

This is to certify that , of , has paid to the trustees of the Burial Ground the sum of £ , and in consideration of such payment the said trustees do hereby grant to the said the exclusivee right of burial in portion No. , section No. , feet by feet in the said burial ground, subject to the conditions prescribed by the rules and regulations for the time being in force relating to the said burial ground.

Dated this day of , 19 .

} Trustees.

TRANSFER (TO BE INDORSED).

I, the within named , do hereby transfer to , of , all my right, title, and interest in and under the within certificate.

Dated this day of , 19 .

Witness,—

* Permission for the exhumation of any corpse must be obtained from the Department of Public Health.

Made at Gladesville, this 14th day of March, 1923.

J. J. DAKIN,
GAVIN PARK,
JAS. W. PARK,
A. G. BAXTER,
GEORGE TOWNS, } Trustees.

T. A. O'DONNELL, Secretary.

[6845] Sydney, 4th May, 1923.

NOTIFICATION OF CLOSING OF UNNECESSARY ROADS, &c.

HIS Excellency the Governor, with the advice of the Executive Council, directs it to be notified that, in pursuance of the provisions of the 20th section of the Public Roads Act, 1902, the roads, &c., hereunder described, which are now no longer required, are hereby closed, and the lands comprised therein freed and discharged from any rights of the public or any person to the same as highways.

W. E. WEARNE, Minister for Lands.

DESCRIPTIONS.

The unnecessary boundary roads separating portion 8 from portions 31 and 32, and portions 13 and 12 from portions 31 (part), and 3 (part), parish of Ninia, county of Gregory, Marthaguy Shire.
[Roads 1923-91-4]

The unnecessary part of reserved road (R. 852-1,603) within portion 9, now cancelled, as now included in measured portions 17 and 18, parish of Wantabadgery, county of Clarendon, Illabo Shire.
[Roads 1922-953-3]

[6846] Sydney, 4th May, 1923.

NOTIFICATION OF REMARKING OF ROAD.

HIS Excellency the Governor, with the advice of the Executive Council, directs it to be notified that in accordance with section 25, Public Roads Act, 1902, the road hereunder described has been re-marked, and that such re-marking shall represent and be deemed to be the original road.

W. E. WEARNE, Minister for Lands.

DESCRIPTION.

Reserved road 200 links wide through F. W. and W. R. Hyles' portion 69, being part of the road from Queanbeyan to Cooma, parish of Callaghan, county of Beresford, Land District of Cooma, Monaro Shire,—as shown on plan catalogued R. 15,041-1,603.
[Roads 1922-951-5]

[6847] Sydney, 4th May, 1923.

PROPOSED CLOSING OF UNNECESSARY ROADS, &c.

NOTICE is hereby given that the Minister for Lands is of opinion that it is expedient to close, under the provisions of the 19th and 20th sections of the Public Roads Act, 1902, the roads, &c., hereunder described; and all persons interested are hereby called upon to set forth in writing, addressed to the Minister for Lands, within one month from date of this notice, any objections which may appear to them to exist to the closing of the same.

W. E. WEARNE, Minister for Lands.

DESCRIPTIONS.

Boundary road south-west of portion 80, east of portion 80, end of road, and portion 81 east and south-east of portion 83 and north-west of portions 82 and 81, all in parish of Wangonilla; reserved road through portion 58, parish of Dulverton; boundary road separating portions 27 (part) and 64, parish of Dulverton, from portion T.L. 44, parish of Wangonilla, and the reserved road 300 links wide within T.L. 44 aforesaid, (parish of Dulverton), parishes of Wangonilla and Dulverton, county of Townsend, Windouran Shire.
[Roads 1923-235-2]

Designed road 100 links wide adjoining the south-western boundary of portion 216, as now included within the boundaries of portion 331, measured for Public School purposes at Duranbah, parish of Cudgen, county of Rous, Tweed Shire.
[Roads 1923-262-1]

The unnecessary part of boundary road 100 links wide adjoining parts of the western and southern boundaries of T.S.R. No. 13,552 (notified 14th March, 1891), as now included in an area approved to be granted to the Narrabri Pastoral Agricultural and Horticultural Association in connection with a proposed extension of Hospital Site at Narrabri, parish of Narrabri, county of Nandewar, Narrabri Municipality.
[Roads 1923-267-1]

[6853] Sydney, 4th May, 1923.

LAND SALES.

IN pursuance of the provisions of the Crown Lands Consolidation Act, 1913, I, the Minister for Lands, do hereby notify that the following Lots of Land will be offered for sale by public auction at the undermentioned places, at the times and on the days specified, at the upset prices affixed thereto.

W. E. WEARNE, Minister for Lands.

SALE AT THE LANDS OFFICE, MILTON,

On Wednesday, the 13th day of June, 1923, at 2 o'clock p.m.

LAND DISTRICT OF MILTON.

Parish Conjola, county St. Vincent, municipality Ulladulla.

TERMS :—Deposit, 25 per cent. ; balance in twelve months with interest at 5 per cent.

COUNTRY LOTS.

Portion	Area.	Upset Price per Lot.	Portion	Area.	Upset Price per Lot.
	a. r. p.	£ s. d.		a. r. p.	£ s. d.
207	0 0 35	10 0 0	224	0 0 35	10 0 0
208	0 0 36	10 0 0	225	0 0 35¼	10 0 0
209	0 0 36¾	10 0 0	226	0 0 35¾	10 0 0
210	0 0 37¾	10 0 0	227	0 0 36¼	10 0 0
211	0 0 38½	10 0 0	228	0 0 36¾	10 0 0
212	0 0 37¼	10 0 0	229	0 1 3¾	25 0 0
213	0 0 37¾	12 0 0	230	0 1 0¾	22 0 0
214	0 0 33¾	18 0 0	231	0 0 35¼	20 0 0
215	0 0 26	20 0 0	232	0 0 33¾	18 0 0
216	0 0 33	20 0 0	233	0 0 36	16 0 0
217	0 0 34¾	20 0 0	234	0 0 27¾	15 0 0
218	0 0 35	22 0 0	235	0 0 27¼	15 0 0
219	0 0 29¼	22 0 0	236	0 0 29	25 0 0
220	0 0 23¼	22 0 0	237	0 0 28	22 0 0
221	0 0 29¾	18 0 0	238	0 0 26¼	18 0 0
222	0 0 33½	12 0 0	239	0 0 27	18 0 0
223	0 0 34½	10 0 0	240	0 0 32	18 0 0

These lots comprise a subdivision of part of reserve 98 on the shores of Lake Conjola. They are about a mile from the Main South Coast road, along which there is a daily service of three lines of motor cars from Nowra, about 33 miles distant. They are about 6 miles from Milton. Situation and scenery ideal.

Papers—Sales 1923-5,869 ; Plans V. 3,303 to 3,308-2,013 Rolls.

SALE AT THE LANDS OFFICE, WYALONG,

On Wednesday, the 6th day of June, 1923, at 2 o'clock p.m.

LAND DISTRICT OF WYALONG.

Parish Wyalong, county Gipps, shire Bland.

TERMS :—Deposit, 25 per cent. ; balance in twelve months with interest at 5 per cent.

COUNTRY LOTS.

Portion.	Area.	Upset Price per Lot.	Portion.	Area.	Upset Price per Lot.
	a. r. p.	£ s. d.		a. r. p.	£ s. d.
924	0 2 30	16 0 0	928	0 2 18	20 0 0
925	0 3 28	18 0 0	929	0 2 18	22 0 0
926	0 3 25	20 0 0	930	0 2 37	24 0 0
927	0 2 18	20 0 0	931	0 3 1	30 0 0

Situated ½ to ¾ mile from West Wyalong Post Office.

Papers—Sales 1923-9,497 ; Plans G. 3,070 and 3,071-1,871.

TERMS :—Deposit, 25 per cent. ; balance in three equal annual instalments, with interest at 5 per cent. per annum.

COUNTRY LOTS.

594	0	0	10	664	0	0	739	0	0	29¼	230	0	0
737	0	0	30¾	167	0	0	783	0	1	30	324	0	0
738	0	0	30¾	256	0	0							

The upset price include value of improvements as follows :—Portion 594, £150 ; portion 737, £62 ; portion 738, £147 ; portion 739, £128 ; portion 783, £289.

Situated 20 to 30 chains from West Wyalong Post Office.

Papers—Sales 1923-6,260 ; Plans G. 2,147-2,683 and 2,590 R. 1,871.

SALE AT THE LANDS OFFICE, ORANGE,

On Wednesday, the 13th day of June, 1923, at 12 o'clock noon.

LAND DISTRICT OF ORANGE.

Parish Shadforth, county Bathurst, shire Canobolas.

TERMS :—Deposit, 25 per cent. ; balance in twelve months, with interest at 5 per cent.

COUNTRY LOT.

Portion.	Area.	Upset Price per Lot.
	a. r. p.	£ s. d.
324	0 3 34	10 0 0

Papers—Sales 1923-9,401 ; Plan B. 3,677-2,009.

SALE AT THE LANDS OFFICE, EAST MAITLAND,

On Friday, the 15th day of June, 1923, at 3 o'clock p.m.

LAND DISTRICT OF MAITLAND.

Within the village of Kearsley, parish Stanford, county Northumberland, shire Cessnock.

TERMS :—Deposit, 25 per cent. ; balance in three months.

TOWN LOTS.

Allotment.	Section.	Area.	Upset Price per Lot.
		a. r. p.	£ s. d.
1	5	0 2 0	28 0 0
2	.....	0 2 0	26 0 0

Papers—Sales 1923-10,670 ; Plan Kearsley 20.

Within the village of Abermain, parish Heddon, county Northumberland, shire Cessnock.

TERMS :—Deposit, 25 per cent. ; balance in twelve months, with interest at 5 per cent.

TOWN LOT.

Allotment.	Section.	Area.	Upset Price per Lot.
		a. r. p.	£ s. d.
12	1	0 1 33½	50 0 0

Situated about 10 chains distant from Abermain railway station.

Papers—Sales 1923-5,655 ; Plan Abermain 2.

[6828] Sydney, 4th May, 1923.

VARIATION OF CONDITIONS OF A CROWN-LEASE.

IT is hereby notified, for general information, in respect to the Crown-lease referred to in the subjoined Schedule, that, under the provisions of section 182 of the Crown Lands Consolidation Act, 1913, the conditions of lease relating to the preservation, destruction, &c., of timber on the land leased have been revoked, and those quoted hereunder are substituted, viz. :—

No timber shall be cut or removed from the land for the purpose of sale, except subject to provisions of the Forestry Act, 1916, and Regulations thereunder at the time in force.

The lessee shall destroy all useless timber, except such as shall be necessary for the purpose of shade and shelter, and he shall preserve sufficient useful timber (if any) on the land leased for the purpose of improvements thereon.

All timber suitable for mining purposes shall be preserved.

The lessee may however take from the land leased to him such timber and other material for building and other purposes upon such land as may be required by him as tenant thereof, provided such land is not comprised within a timber reserve or State forest.

No. of Crown-lease.	Land District.	Lessee.
1913-4	Taree	Joseph Loyal Margery.

NOTE.—The land contained in this lease is exempt from the operation of general license under the Forestry Regulations.

W. E. WEARNE, Minister for Lands.

[6830] Sydney, 4th May, 1923.

VARIATION OF CONDITIONS OF A CROWN-LEASE.

IT is hereby notified, for general information, in respect to the Crown-lease referred to in the subjoined Schedule, that, under the provisions of section 182 of the Crown Lands Consolidation Act, 1913, the conditions of lease relating to the preservation, destruction, &c., of timber on the land leased have been revoked, and those quoted hereunder are substituted, viz. :—

No timber shall be cut or removed from the land for the purpose of sale except subject to provisions of the Forestry Act, 1916, and Regulations thereunder at the time in force.

The lessee may destroy all useless timber, except such as shall be necessary for the purpose of shade and shelter, and he shall preserve sufficient useful timber, (if any), on the land leased for the purpose of improvements thereon.

The lessee may however take from the land leased to him such timber and other material for building and other purposes upon such land as may be required by him as tenant thereof, provided such land is not comprised within a timber reserve or State forest.

No. of Crown-lease.	Land District.	Lessee.
1915-1	Casino	Edward Barrett Hollingworth.

NOTE.—The land contained in this lease is exempt from the operation of general license under the Forestry Regulations.

W. E. WEARNE, Minister for Lands.

[6829] Sydney, 4th May, 1923.

VARIATION OF CONDITIONS OF CROWN-LEASES.

IT is hereby notified, for general information, in respect to the Crown-leases referred to in the subjoined Schedule, that, under the provisions of section 182 of the Crown Lands Consolidation Act, 1913, the conditions of lease relating to the preservation, destruction, &c., of timber on the land leased have been revoked, and those quoted hereunder are substituted, viz. :—

No timber shall be cut or removed from the land for the purpose of sale except subject to provisions of the Forestry Act, 1916, and Regulations thereunder at the time in force.

The lessees may, and if the Chairman of the Local Land Board at any time require it, shall, within such time as the Chairman may allow, destroy all trees which are useless for timber purposes, except such as shall be necessary for purposes of shade, shelter, or honey production, retaining, if practicable, not less than four trees to the acre for these purposes.

All kurrajong trees to be carefully preserved for lopping in time of drought.

The lessees may take from the land leased to them such timber and other material for building and other purposes upon such land as may be required by them as tenants thereof, provided such land is not comprised within a timber reserve or State forest.

No. of Crown-lease.	Land District.	Lessee.
1918-23	Bathurst ...	Thomas James Shaw.
1915- 9	Wellington ...	Joseph Wright.

NOTE.—The land contained in these leases is exempt from the operation of general license under the Forestry Regulations.

W. E. WEARNE, Minister for Lands.

[5261] Sydney, 16th Februray, 1923.

PROPOSED ALTERATION OF DESIGN OF THE VILLAGE OF RYDAL.

IT is hereby notified, for public information, that, it is proposed at the expiration of three months from this date, under the provisions of section 23 of the Crown Lands Consolidation Act, 1913, to alter the design of the village of Rydal, by extending the village lands, diverting East-street, closing the part of East-street north of New-street, and by closing the lane within section 20.

Lithographs illustrating the proposal may be inspected at the Crown Land Agent's Office, Lithgow, and the Department of Lands, Sydney.

[Ms. 1923-1,089]

W. E. WEARNE, Minister for Lands.

APPLICATIONS FOR CONVERSION OF SPECIAL LEASES WITHIN RESERVES.

IN accordance with the provisions of section 190 of the Crown Lands Consolidation Act, inquiries will be heard by the Local Land Boards, at the places and on the dates indicated, as to any objections to the granting of the applications particularised hereunder :—

Court-house, Murwillumbah, 24th May, 1023, at 9.30 a.m., re Camping Reserve 532, parish Brunswick, county Rous.

Application by J. Atkin for conversion of Sp. Ls. 09-21 and A.C.P. 23-6, of 18 acres 3 roods 30 perches, Land District of Murwillumbah.

[6860] W. E. WEARNE, Minister for Lands.

[6889] Water Conservation and Irrigation Commission, Sydney, 4th May, 1923.

CROWN LANDS NOT AVAILABLE FOR SETTLEMENT UNTIL FURTHER NOTIFICATION.

IN pursuance of the provisions of section 84 of the Crown Lands Consolidation Act, 1913, and the third section of the Irrigation (Amendment) Act, 1916, as amended by the fourth section of the Irrigation (Amendment) Act, 1918, it is hereby notified that the Crown Lands comprised within the areas hereunder described shall not be available for the purpose of any application, until a further notification has been published in the Gazette.

FRANK A. CHAFFEY,
Minister for Agriculture.

CENTRAL DIVISION.

LAND DISTRICT OF YANCO.

Within Mirrool Irrigation Area No. 1.

County of Cooper, parish of Stanbridge, containing an area of 396 acres 3 roods. The Crown Lands within the boundaries of portions 185, 186, 187, 314, 315, 316, 320, 321, and 543. Plans C. 3,724, 3,725, 3,726, 2,100, 2,101, 2,102, 2,106, and 2,965-1,804.

[W.C. & I.C. 1923-6,762; M.O. 1921-85]

IN THE LAND AND VALUATION COURT OF NEW SOUTH WALES.

NOTICE is hereby given that sittings of the Land and Valuation Court of New South Wales will be holden at the Court-house, Chancery-square, Sydney, commencing at 10 a.m. on the undermentioned dates, for the purpose of hearing objections against valuations under the Valuation of Land Act, 1916, for the part of a district specified :—

Thursday, 17th May, 1923—District of Ashfield, South Ward.

Friday, 18th May, 1923—District of Ashfield, North Ward.

Monday, 21st May, 1923—District of Ashfield, North-east Ward.

Tuesday, 22nd May, 1923—District of Ashfield, East Ward.

Wednesday, 23rd May, 1923—District of Burwood, East Ward.

Thursday, 24th May, 1923—District of Burwood, South Ward.

Friday, 25th May, 1923—District of Burwood, North Ward.

W. R. JAMIESON,
Registrar.

26th April, 1923. [6821]

[6291] Land Board Office, Wagga Wagga, 29th March, 1923.

ATTENTION is invited to an application by Patrick Francis Maher to erect rabbit-proof fences and gates across road on east of portion 165, parish of Tooyal, county of Bourke. Heliograph illustrating the proposal is exhibited at the Crown Land Agent's Office at Wagga Wagga.

Objections (if any) should be in writing, and should be forwarded to the District Surveyor at Wagga Wagga not later than 7th May, 1923. The proposal will be considered by the Local Land Board at its next sitting.

H. B. MATHEWS,
District Surveyor.

[6832]

Sydney, 4th May, 1923.

NOTIFICATION OF GRANTING OF SPECIAL LEASES.

IT is hereby notified, for general information, that Special Leases of the lands specified in the annexed Schedule have been granted to the undermentioned persons.

The leases are subject to the provisions of the Crown Lands Consolidation Act, 1913, and the Regulations thereunder, and to the special conditions, provisions, exceptions, covenants, and reservations set out at the foot of the Schedule.

Any amounts which have been paid in excess will be refunded upon application at the State Treasury.

Any amount required to complete payment of expenses and rent from the date of the commencement of lease to 31st December, 1923, must be paid by the lessee to the Crown Land Agent of the District or to the State Treasurer within one month from this date, otherwise the lease will be liable to forfeiture, and should forfeiture be declared all moneys lodged with the application will become forfeited to the Crown.

For the year 1924 and any subsequent year the rentals must be paid during the month of December of the preceding year.

W. E. WEARNE, Minister for Lands.

SCHEDULE.

Reg. No. of Papers.	No. of Application.	Name and Address of Lessee.	Situation and Area of Land.	Purpose of Lease.	Term of Lease.	Annual Rent.	Rent required to complete payment to 31st Dec., 1923.	Amount of expenses chargeable.	Amount already paid as Rent, Deposit, and Survey Fee.	Amount to Credit of Lessee after deducting Costs and Rent to 31st Dec., 1923.	Amount required for payment of Costs and Rent to 31st Dec., 1923.	Shire or Municipality.
Ms. Ls.						£ s. d.	£ s. d.	£ s. d.	£ s. d.	£ s. d.	£ s. d.	
1923- 2846	1922-16, Armidale.	McDonald, William Baird, of Erskine-street, Armidale.	County Sandon, parish Armidale, portion 950; S. 4,245-1,660. Area, 16 acres 1 rood 10 perches.	Grazing ...	1 May., 1923, to 31 Dec., 1932.	2 10 0	1 13 4	6 15 4	7 13 4	.....	0 15 4	Dumaresq
1923- 2833	1922-38, Armidale.	Cavanagh, Henry Herbert, of 24 Taylor-street, North Armidale.	County Sandon, parish Armidale, portions 953, 954, 955, and 956; S. 4,246-1,660. Area, 9 acres 3 roods 14 perches.	Grazing and agriculture.	1 May, 1923, to 31 Dec., 1932.	5 0 0	3 6 8	5 13 4	7 6 8	.....	1 13 4	Dumaresq.
1923- 4958	1922-2, Bathurst	Williams, Owen Gwynne, of Oberon.	County Westmoreland, parish Oberon, portion 191; W. 2,362-1,502. Area, 33 acres 1 rood.	Grazing and agriculture.	1 May, 1923, to 31 Dec., 1932.	1 13 3	1 2 2	8 0 11	8 6 8	.....	0 16 5	Oberon.
1923- 5061	1922-8, Cooma...	Rayner, George Sidney and Janson, Edward John, of Nimmitabel.	County Wellesley, parish Nimmitabel, portion 9; W. 5,085-1,584. Area, 6 acres 3 roods 19 perches.	Sawmill ...	5 Sept., 1922, to 31 Dec., 1936.	3 0 0	3 19 5	6 1 8	7 6 8	.....	2 14 5	Monaro.
1923- 4999	1920-193, Grafton.	Harrington, William, of Yulgilbar, via Copmanhurst.	County Drake, parish Churchill, portion 92; D. 1,425-1,743. Area, 424 acres 2 roods (ex. roads).	Grazing ...	1 Mar., 1922, to 31 Dec., 1931.	26 10 8	48 12 11	15 8 3	13 13 4	.....	50 7 10	Copmanhurst.
1923- 4998	1922- 7, Grafton	Ely, William, of Woolgoolga.	County Fitzroy, parish Woogoolga, portion 147; F. 3,677-1,810. Area, 54 acres 3 roods (ex. road).	Dairying and agriculture.	1 Dec., 1922, to 31 Dec., 1932.	2 1 0	2 4 5	7 15 0	9 0 0	.....	0 19 5	Dorrigo.
1923- 1743	1922- 1, Gunning.	Dowling, Robert Leslie, and Dowling, Asher Alfred, of Dalton, executors of the will of the late Robert Dowling.	County King, parish Bunton, portion 251; K. 5,596-1,995. Area, 150 acres (ex. road).	Grazing ...	19 Oct., 1921, to 31 Dec., 1935.	2 10 0	5 10 2	0 10 6	11 0 0	4 19 4	.....	Gunning.

NOTIFICATION OF GRANTING OF SPECIAL LEASE—*continued.*

Reg. No. of Papers	No. of Application.	Name and Address of Lessee.	Situation and Area of Land.	Purpose of Lease.	Term of Lease.	Annual Rent.	Rent required to complete payment to 31st Dec., 1923.	Amount of expenses chargeable.	Amount already paid as Rent, Deposit, and Survey Fee.	Amount to Credit of Lessee after deducting Costs and Rent to 31st Dec., 1923.	Amount required for payment of Costs and Rent to 31st Dec., 1923.	Shire or Municipality.
						£ s. d.	£ s. d.	£ s. d.	£ s. d.	£ s. d.	£ s. d.	
Ms. Ls. 1923- 4946	1921-23, Mudgee.	Sibley, Albert James, of Hargraves.	County Wellington, parish Hargraves, portion 85; W. 5,438-2,091. Area, 301 acres (ex. roads and G.Ls.).	Grazing ...	1 June, 1922, to 31 Dec., 1935.	5 0 4	7 18 11	21 12 3	15 0 0	.....	14 11 2	Meroo.
1923- 5016	1919-38, Tenterfield.	Boston, William, of Timbarra road.	County Clive, parish Timbarra, portion 193; C. 3,771-1,809. Area, 221 acres 1 rood.	Grazing ...	1 Aug., 1922, to 31 Dec., 1929.	6 9 1	9 2 10	12 0 11	11 0 0	.....	10 3 9	Tenterfield.

Special Conditions, Provisions, Exceptions, Covenants, and Reservations.

Special Lease 1922-16, Armidale. William Baird McDonald.—The lease shall be subject to subsections 1, 4 to 17, and 19 to 23 of Regulation No. 106 (notified 2nd June, 1922).

Special Lease 1922-38, Armidale. Henry Herbert Cavanagh.—The lease shall be subject to subsections 1, 2, 4 to 20, and 23 of Regulation No. 106 (notified 2nd June, 1922).

Special Lease 1922-2, Bathurst. Owen Gwynne Williams.—The lease shall be subject to subsections 1, 4 to 20, and 23 of Regulation No. 106 (notified 2nd June, 1922) and to the following special conditions :— (*a*) All persons duly authorised shall have full right to enter upon the land at any time within reasonable hours during the currency of the lease, for the purpose of obtaining or removing stone or gravel without interference by the lessee, and the lessee shall provide convenient gateways or openings where required for this purpose or where directed by the Minister, or by any officer authorised by the Minister in that behalf. (*b*) The Oberon Shire Council shall not be held responsible for any risk or accident occurring to lessee or his stock at the quarry, while lessee is not being employed or his stock are not being used in the employ of the abovementioned Council.

Special Lease 1922-8, Cooma. George Sidney Rayner and Edward John Janson.—The lease shall be subject to subsections 1, 3, 4, 6 to 20, and 23 of Regulation No. 106 (notified 2nd June, 1922), and to the following special conditions :—(*a*) The lessee shall not permit the accumulation on the land leased of sawdust or waste timber, which shall be removed or otherwise disposed of. If destroyed by fire such shall be so carried out as to avoid any nuisance. (*b*) The waters of the creek flowing through the land shall not be polluted by operations on the land leased. (*c*) The right is reserved to at once terminate the lease should the Minister be of opinion that the public health is endangered thereby or any nuisance is committed.

Special Lease 1920-193, Grafton. William Harrington.—The lease shall be subject to subsections 1, 2, 4, 6 to 13, 15, 17 to 20, and 23 of Regulation No. 106 (notified 2nd June, 1922), and to the following special conditions :—(*a*) The lessee shall, within two years from the date of notification in the Gazette of the granting of the lease, enclose the land, either separately or conjointly with other lands held in the same interest, with a substantial fence, and maintain such fence in efficient repair during the currency of the lease. (*b*) With the concurrence of the Board, gates may be erected on any reserved road, exclusive of main road, and, should further access be required, other gates shall be erected wherever and within such period as the Minister may hereafter direct.

Special Lease 1922-7, Grafton. William Ely.—The lease shall be subject to subsections 1, 2, and 4 to 20 of Regulation No. 106 (notified 2nd June, 1922), and to the following special condition :—A breach of any of the conditions, or a conviction under the Public Health Act or Dairies Supervision Act, as the case may be, will render the lease liable to forfeiture.

Special Lease 1922-1, Gunning. Robert Leslie Dowling and Asher Alfred Dowling, executors of the will of the late Robert Dowling.—The lease shall be subject to subsections 1, 2, 4, 5, 7 to 20, and 23 of Regulation No. 106 (notified 2nd June, 1922), and to the following special condition :—Subject to tenant-right (if any) held by the holder of conditional lease 24,404, Gunning, in any improvements effected during the currency of that lease, all improvements on the land shall upon forfeiture, surrender, or expiration of the period of this lease, become the property of the Crown, and no compensation shall be payable therefor, but upon application within one month after such forfeiture, surrender, or expiration, the Minister may permit the former lessee to remove any movable improvements effected by him or at his expense. In all cases where such permission has been given the improvements must be removed within three months after the date of forfeiture, surrender, or expiration.

Special Lease 1921-23, Mudgee. Albert James Sibley.—The lease shall be subject to subsections 1, 2, 4 to 11, 13 to 17, and 19 to 23 of Regulation No. 106 (notified 2nd June, 1922), and to the following special conditions :—Any part of a travelling stock or camping reserve within the land leased shall, during the whole currency of the lease, be open to the use of bona fide travellers, travelling stock, teamsters, and carriers, without interference or annoyance by lessee, and the lessee shall post in a conspicuous place thereon notice-boards, indicating, for public information, the purpose of such reserve. In fencing such reserve the lessee shall also provide gates and other facilities for the entrance and exit of travelling stock, teamsters, and others, such notice-boards, gates, and facilities to be erected and maintained to the satisfaction of the Stock Inspector. The lessee must not overstock, wholly or in part, the area leased within such reserve ; the decision as to overstocking to rest with the Minister.

Special Lease 1919-38, Tenterfield. William Boston.—The lease shall be subject to subsections 1, 2, 4 to 13, 15 to 17, and 19 to 23 of Regulation No. 106 (notified 2nd June, 1922).

[6837]

Sydney, 4th May, 1923.

EXTENSION OF TERMS OF SPECIAL LEASES.

IT is hereby notified, for general information, that the terms of the Special Leases of the lands specified in the annexed Schedule have been extended in accordance with the provisions of section 219, Crown Lands Consolidation Act, 1913 (section 46, Crown Lands Act, 1895).

The leases are subject to the provisions of the Crown Lands Consolidation Act, 1913, and the Regulations thereunder, and to the special conditions, provisions, exceptions, covenants, and reservations set out at the foot of the Schedule.

Any amounts which have been paid in excess will be refunded upon application to the State Treasury.

Any amount required to complete payment of expenses and rent to 31st December, 1923, must be paid by the Lessee to the Crown Lands Agent of the District or to the State Treasurer within one month from this date, otherwise the lease will be liable to forfeiture.

For the year 1924 and any subsequent year the rental must be paid during the month of December of the preceding year.

W. E. WEARNE, Minister for Lands.

SCHEDULE.

No. of Lease.	Reg. No. of Papers.	No. of Application.	Name and Address of Registered Holder.	Situation and Area of Land.	Purpose of Lease.	Extended term of Lease. From	Extended term of Lease. To	Annual Rent.	Rent required to complete payment to 31st Dec., 1923.	Amount of Expenses chargeable.	Amount already paid as Rent, Deposit, and Survey Fee.	Amount to credit of Lessee after deducting Costs and Rent to 31st Dec., 1923	Amount required for payment of Costs and Rent to 31st Dec., 1923.	Shire or Municipality.
	Ms. Ls.							£ s. d.	£ s. d.	£ s. d.	£ s. d.	£ s. d.	£ s. d.	
...	1923-4777	1912-3, Bathurst	Smeed, John Joseph, of Sofala.	County Roxburgh, parish Crudine, fronting Two-mile Creek, north of portion 2. Area, about 8 acres.	Grazing ...	1 Jan., 1923.	31 Dec., 1932.	1 0 0*	1 0 0	0 10 6	2 0 0	0 9 6	.....	Rylstone.
...	1923-4125	1907-14, Casino...	Mulvena, John, of Casino.	County Richmond, parish South Casino, portion Sp. L. 1907-14; Sp. L. 262 Gfn. Area, 21 acres.	Grazing ...	1 Jan., 1923.	31 Dec., 1931.	5 5 0	5 5 0	1 5 9	1 0 0	.....	5 10 9	Tomki and Municipality Casino.
...	1923-3936	1910-35, Casino...	Leis, Thomas George, of Mallanganee.	County Drake, parish Black Camp, between portions 34, 35, 9, and 16. Area, about 12 acres.	Grazing ...	1 Jan., 1922.	31 Dec., 1928.	1 0 0	2 0 0	0 10 6	1 0 0	.....	1 10 6	Kyogle.
...	1923-4775	1916-11, Dubbo...	Cullen, Charles, of Geurie.	County Lincoln, parish Geurie, portion Sp. L. 1905-14; Sp. L. 40 Dubbo. Area, 28 acres 3 roods (ex. any M.Ts. legally held).	Agriculture	1 Jan., 1923.	31 Dec., 1929.	8 12 10†	8 12 10	0 10 6	9 12 10	0 9 6	.....	Cobbora.
...	1923-4776	1907-10, Forbes...	Goldsbrough, Mort, and Company Limited, of Sydney.	County Forbes, parish Cumbijowa, portion 100; F. 3,615-1,787. Area, 13 acres 1 rood.	Grazing ...	1 Jan., 1923.	31 Dec., 1932.	1 6 6	1 6 6	0 10 6	2 6 6	0 9 6	.....	Jemalong.
2960	1923-3307	1900-19, Gundagai.	Deighton, Caroline, of Gundagai.	County Clarendon, parish North Gundagai, portion 455; C. 3,281-1,578. Area, 20 acres.	Grazing ...	1 Jan., 1923.	31 Dec., 1927.	2 10 0	2 10 0	2 5 6	3 0 0	.....	1 15 6	Adjungbilly.
...	1923-3828	1907-20, Gundagai.	Carlo, Mary Ann Sarah, of Roadside, Lower Tarcutta (executrix of the will of the late Andrew Paton).	County Wynyard, parish Mundarlo, part of village reserve 8,574, fronting the Murrumbidgee River, north of portion 235 and west of portion 4. Area, about 20 acres.	Grazing and agriculture.	1 Jan., 1923.	31 Dec., 1935.	10 0 0	10 0 0	1 1 0	1 0 0	.....	10 1 0	Adjungbilly.
...	1923-4677	1913-4, Grafton..	Ely, William, of Woolgoolga.	County Fitzroy, parish Woogoolga, portion 136; F. 2,927-1,810. Area, 2 acres.	Grazing and agriculture.	1 Jan., 1923.	31 Dec., 1932.	2 10 0‡	2 10 0	1 1 0	3 10 0	.....	0 1 0	Dorrigo.
4290	1923-4900	1903-34, Lismore	Nethery, Thomas Noble Soper, of Booyong.	County Rous, parish Teven, village of Booyong, north of portion 87. Area, about 8 acres (ex. road and street).	Dairying and agriculture.	1 Jan., 1923.	31 Dec., 1925.	8 0 0	8 0 0	1 10 0	7 0 0	.....	2 10 0	Byron.

EXTENSION OF TERMS OF SPECIAL LEASES—*continued.*

No. of Lease.	Reg. No. of Papers.	No. of Application.	Name and Address of Registered Holder.	Situation and Area of Land.	Purpose of Lease.	Extended Term of Lease. From	Extended Term of Lease. To	Annual Rent.	Rent required to complete payment to 31st Dec., 1923.	Amount of Expenses chargeable.	Amount already paid as Rent, Deposit, and Survey Fee.	Amount to credit of Lessee after deducting Costs and Rent to 31st Dec., 1923.	Amount required for payment of Costs and Rent to 31st Dec., 1923.	Shire or Municipality.
	Ms. 1 s.							£ s. d.	£ s. d.	£ s. d.	£ s. d.	£ s. d.	£ s. d.	
...	1923-4496	1912-14, Maitland	Compton, Henry, of Adam-street, East Maitland.	County Northumberland, parish Maitland; R. 44 for water supply and access. Area, about 2 acres.	Agriculture	1 Jan., 1923.	31 Dec., 1932.	3 10 6§	3 10 6	0 10 6	1 0 0	.....	3 1 0	Municipality East Maitland.
...	1923-198	1906-4, Molong	Field, Albert Thomas, of Cargo.	County Ashburnham, parish Edinburgh; that part of portion 32 east of road. Area, about 44 acres.	Grazing ...	1 Jan., 1922.	31 Dec., 1931.	1 13 0	3 6 0	1 0 0	1 0 0	.....	3 6 0	Canobolas.
3882	1923-4355	1903-4, Murwillumbah.	The Colonial Sugar Refining Company Limited, of Murwillumbah.	County Rous, parish Cudgen, village Chinderah; a strip of land between portion 149 and Tweed River passing through portions 117, 118 and 119, and reserve 1,233. Area, about 3 acres (ex. road).	Tramway ...	1 Jan., 1923.	31 Dec., 1930.	10 0 0	10 0 0	1 15 6	11 0 0	.....	0 15 6	Tweed.
...	1923-4953	1912-29, Murwillumbah.	The Colonial Sugar Refining Company Limited, of Murwillumbah.	County Rous, parish Cudgen, village Chinderah, on the foreshore of the Tweed River opposite reserve 1,233. Area, 3¾ perches.	Wharf and mooring piles.	1 Jan., 1923.	31 Dec., 1930.	10 10 0	10 10 0	1 15 6	11 10 0	.....	0 15 6	Tweed.
...	1923-4636	1907-20, Tumut...	Watson, John Michael, of Gocup, Tumut.	County Wynyard, parish and village Minjary. portion Sp. L 20; Ms. 1,031 Wga. Area, about 36 acres (ex. streets and lanes).	Grazing ...	1 Jan., 1923.	31 Dec., 1935.	6 6 0	6 6 0	1 14 3	5 10 0	.....	2 10 3	Gadara.
...	1923-4855	1908-38, Young..	Keogh, James, of Grenfell-road, Young.	County Monteagle, parish Young, portions 1,988 and 2,043. Area, 12 acres 3 roods 38 perches.	Grazing and agriculture.	1 Jan., 1923.	31 Dec., 1936.	4 10 4	4 10 4	2 5 6	1 0 0	.....	5 15 10	Burrangong.

* Including 1 .7d. for Crown improvements. † Including £4 6s. 7d. for Crown improvements. ‡ Including £1 10s. for Crown improvements. § See conditions.

Special Conditions, Provisions, Exceptions, Covenants, and Reservations.

Special Lease 1912-3, Bathurst. John Joseph Smeed.—The lease shall be subject to subsections 1, 2, 4 to 17, and 19 to 23 of Regulation No. 106 (notified 2nd June, 1922).

Special Lease 1907-14, Casino. John Mulvena.—The lease shall be subject to subsections 1, 4 to 20, and 23 of Regulation No. 106 (notified 2nd June, 1922), and to the following special conditions:—(*a*) The right is reserved to the Commonwealth Authorities to use without payment that part of the land leased within Reserve 50,985 from sale for rifle range purposes. (*b*) The extension of the term of the lease is granted on the distinct understanding that should the land be required for a rifle range the lessee accepts all and any risks to which he or his property may be exposed by reason of the existence of the rifle range on the land leased, and that no compensation shall be paid for any accident to the lessee or his property resulting from operations on such rifle range,

Special Lease 1910-35, Casino. Thomas George Leis.—The lease shall be subject to subsections 1, 2, 4 to 6, 8 to 20, and 23 of Regulation No. 106 (notified 2nd June, 1922), and to the following special conditions:—(*a*) Any part of a travelling stock or camping reserve within the land leased shall, during the whole currency of the lease, be open to the use of bona fide travellers, travelling stock, teamsters, and carriers, without interference or annoyance by lessee, and the lessee shall post in a conspicuous place thereon notice boards, indicating, for public information, the purpose of such reserve. In fencing such reserve the lessee shall also provide gates and other facilities for the entrance and exit of travelling stock, teamsters, and others—such notice boards, gates, and facilities to be erected and maintained to the satisfaction of the Stock Inspector. The lessee must not overstock, wholly or in part, the area leased within such reserve; the decision as to overstocking to rest with the Minister. (*b*) The right is reserved to the Minister to terminate the lease upon giving the lessee not less than six months' notice in writing to that effect. If the lease is terminated by the exercise of the foregoing reserved right, no compensation will be allowed, but the lessee may, subject to approval of the Minister, remove any movable improvements effected by or at the expense of the lessee during the currency of the lease, provided he does so within three (3) months after the termination of the lease.

EXTENSION OF TERMS OF SPECIAL LEASES—*continued.*

SPECIAL CONDITIONS, PROVISIONS, EXCEPTIONS, COVENANTS, AND RESERVATIONS—*continued.*

Special Lease 1916-11, Dubbo. Charles Cullen.—The lease shall be subject to subsections 1, 2, 4 to 20, and 23 of Regulation No. 106 (notified 2nd June, 1922), and to the following special condition :—All persons duly authorised shall have full right to enter upon the land at any time within reasonable hours during the currency of the lease for the purpose of obtaining and removing stone and gravel without interference by the lessee, and the lessee shall provide and maintain convenient gateways or openings where required for this purpose or where directed by the Minister or by any officer authorised by the Minister in that behalf.

Special Lease 1907-10, Forbes. Goldsbrough, Mort, and Company Limited.—The lease shall be subject to subsections 1, 4, 6 to 17, and 19 to 23 of Regulation No. 106 (notified 2nd June, 1922), and to the following special conditions :—(*a*) The public shall have the right to use the land free of charge in flood time as a refuge for their stock. (*b*) If the lessee fence the lease, he shall leave a convenient gateway on the south-west boundary, and shall exhibit in a conspicuous place adjacent to the gateway, and maintain in a clearly legible condition during the currency of the lease, the following notice :—"Flood refuge—open for free use by the public in time of flood."

Special Lease 2,960, Gundagai. Caroline Deighton.—The lease shall be subject to subsections 1, 4 to 17, and 19 to 23 of Regulation No. 106 (notified 2nd June, 1922), and to the following special condition :—Existing shade trees to be preserved.

Special Lease 1907-20, Gundagai. Mary Ann Sarah Carlo, executrix of the will of the late Andrew Paton.—The lease shall be subject to subsections 1, 4 to 20, and 23 of Regulation No. 106 (notified 2nd June, 1922), and to the following special conditions :—(*a*) The lessee shall allow the public free access to the fording place on the Murrumbidgee River. (*b*) The right of the public to free access along the bank of the Murrumbidgee River is reserved at all times. (*c*) The lessee shall keep not less than eight acres under cultivation during the currency of the lease, but such cultivation shall be carried out so as to avoid interference with access to the fording place on the river.

Special Lease 1913-4, Grafton. William Ely.—The lease shall be subject to subsections 1, 2, 4 to 20, and 23 of Regulation No. 106 (notified 2nd June, 1922).

Special Lease 4,290, Lismore. Thomas Noble Soper Nethery.—The lease shall be subject to subsections 1, 2, 4 to 20 of Regulation No. 106 (notified 2nd June, 1922), and to the following special condition :—A breach of any of the conditions, or a conviction under the Public Health Act or Dairies Supervision Act, as the case may be, will render the lease liable to forfeiture.

Special Lease 1912-14, Maitland. Henry Compton.—The lease shall be subject to subsections 1, 2, 4 to 20, and 23 of Regulation No. 106 (notified 2nd June, 1922), and to the following special conditions :—(*a*) The rent for the last five years of the term of the lease may be reappraised upon reference by the Minister or at request of lessee made during the first six months of the said term of five years. (*b*) The right of the public to free access along the bank of Wallis Creek is reserved.

Special Lease 1906-4, Molong. Albert Thomas Field.—The lease shall be subject to subsections 1, 4, 6 to 20, and 23 of Regulation No. 106 (notified 2nd June, 1922), and to the following special condition :—The lessee shall, within one year from the date of notification in the Government Gazette of the granting of the extension of the term of the lease, enclose the land, either separately or conjointly with other lands held in the same interest, with a substantial fence, and maintain such fence in efficient repair during the currency of the lease.

Special Lease 3,882, Murwillumbah. The Colonial Sugar Refining Company Limited.—The lease shall be subject to subsections 1 to 4, 7 to 14, and 23 of Regulation No. 106 (notified 2nd June, 1922), and to the following special conditions :—(*a*) The lessee shall, within twelve months from the date of notification in the Government Gazette of the granting of the extension of the term of the lease, clear the land of all lantana, nagoora burr, prickly-pear, wild tobacco, and other noxious scrub, plants, or weeds, and shall thereafter keep the land clear of them during the currency of the lease. (*b*) The tramway shall be maintained in good and efficient condition and in a thorough state of repair during the currency of the lease. (*c*) At all places where the tramway passes over a road or track, the crossing shall be so constructed that no impediment be caused to traffic, and the road for the distance of 1 chain on each side of the tramway shall be maintained in good order. (*d*) Upon forfeiture, surrender, or expiration of the period of the lease, all improvements on the land shall become the property of the Crown ; but should the Minister in writing so require, the lessee shall, after determination of the lease by forfeiture, effluxion of time, or otherwise, and within such time as may be given, remove any works or all or any material from the land and make the surface of the land even, at his own cost and without compensation. (*e*) Every safeguard necessary to ensure the safety of the public must be provided by the lessee. (*f*) The lessee shall indemnify and keep indemnified the Crown from and against all actions, suits, claims, and demands of whatsoever nature, and all costs, charges, and expenses which may be brought against him or which he may incur in respect of any accident or injury to any person or property which may arise out of the construction, maintenance, or working of the said tramway, or the crossings and other approaches and works in connection therewith, notwithstanding that the conditions of this lease shall in all respects have been observed by the lessee, or that any such accident or injury shall arise from any act or thing which it may be licensed or compelled to do hereunder. (*g*) The right is reserved to the Crown to grant authority to any person or persons to construct, maintain, and use tramways or roads upon or across the land leased, but conditionally on any such tramways or roads being constructed in such a manner as not to interfere with the reasonable working of the lessee's tramway or works. (*h*) The right is also reserved to the Crown, and to the public generally, to have free access to and fro over the land leased, and to have the right of driving stock across the said land, but so as not in any case to interfere with the reasonable working of the lessee's tramway or works. (*i*) The right is reserved to any present or future holder of a lease of Crown Lands for tramway purposes to construct, maintain, and use tramways across the lessee's tramway wherever constructed across any road or street, conditionally on such tramway being constructed in such a manner as not to interfere with the reasonable working of the lessee Company's tramway or works, and provided that permission to use the road or street for such a purpose is granted by the Minister, or the Shire Council, as the case may be.

Special Lease 1912-29, Murwillumbah. The Colonial Sugar Refining Company, Limted.—The lease shall be subject to subsections 1, 3, 4, 6 to 9, 11 to 13, and 23 of Regulation No. 106 (notified 2nd June, 1922), and to the following special conditions :—(*a*) The Minister reserves the right for the Crown or any of its servants or authorised agents, acting on its behalf, to at all times use the wharf and derrick for the purposes of moving, loading, and discharging cargo free of all costs to the Crown. (*b*) Any structures on the land shall be erected to the satisfaction of the Minister, and such structures and any existing structures shall be kept in good, efficient, and sanitary condition, and in a thorough state of repair, and free from rats and mice throughout the currency of the lease to the satisfaction of Minister. (*c*) The lessee shall, after determination of the lease by forfeiture, effluxion of time, or otherwise, and within such time as may be given, remove the structure or all or any material from the land at his own cost and without compensation, if required by the Minister in writing to do so.

Special Lease 1907-20, Tumut. John Michael Watson.—The lease shall be subject to subsections 1, 2, 4 to 16, 18 to 20, and 23 of Regulation No. 106 (notified 2nd June, 1922) and to the following special condition :—The lessee shall preserve all trees which are useful or likely to become useful for fencing or building purposes and for purpose of shade and shelter, and shall keep down all suckers and seedling growth during the currency of the lease.

Special Lease 1903-38, Young. James Keogh.—The lease shall be subject to subsections 1, 4 to 20, and 23 of Regulation No. 106 (notified 2nd June, 1922), and to the following special conditions :—The lessee shall keep not less than 5 acres under cultivation during the currency of the lease.

[6742]

Sydney, 4th May, 1923.

CONDITIONAL LEASES.

NOTICE is hereby given that the Conditional Leases particularised in the following Schedule have been brought under the provisions of section 310 of the Crown Lands Consolidation Act, 1913, and the term of the Conditional Leases has been extended to forty years from the date of their commencement.

The rents of the leases have been reappraised in accordance with the provisions of the above section, and determined at the rates per acre stated.

The rents as determined will apply to the leases from the dates mentioned in the Schedule.

Any difference of rent found to be due to the Crown in consequence of such reappraisement must be paid within one month from this date to the Crown Land Agent of the district, or to the State Treasurer

Any rent paid after the due date will bear interest from the due date, in accordance with the provisions of section 278 of the Crown Lands Consolidation Act, 1913.

W. E. WEARNE, Minister for Lands.

SCHEDULE.

No. of Conditional Lease.	Lessee.	Address	County.	Parish.	Area.	Rate per Acre.	Annual Rent.	Date of commencement of Rent, as reappraised.	Rent now owing. Amount.	Rent now owing. For period ending—	Shire.
					a. r. p.	s. d.	£ s. d.		£ s. d.		
	EASTERN DIVISION.										
	LAND DISTRICT OF BARMEDMAN.										
25855*	Bank of New South Wales ... ... (per Frater, Andrew Alexander)	Sydney ... ... Narraburra.	Bland ...	Moonbucca and Carumbi.	711 0 0	0 10	29 12 6	3 Nov., 1922	Nil,	.....	Narraburra.
	LAND DISTRICT OF DUNEDOO.										
23608	Piper, William Albert	Uarbry	Bligh... ...	Uarbry ...	60 0 0	0 2½	0 12 6	16 Jan., 1923	0 0 9	29 May, 1923	Wyaldra.
	LAND DISTRICT OF INVERELL.										
26894	Bank of New South Wales ... ... (per Gott, Ernest William)	Sydney ... ... Nullamanna.	Arrawatta ...	Bukkulla ...	120 0 0	0 8	4 0 0	4 Aug., 1922	1 19 0	24 July, 1923	Ashford.
	LAND DISTRICT OF QUEANBEYAN.										
26516	Blewitt, Thomas Henry	Burra, via Queanbeyan ...	Murray ...	Urialla ...	120 0 0	0 2½	1 5 0	20 Sept., 1922	0 7 6	20 Mar. 1924	Yarrowlumla.
	LAND DISTRICT OF YOUNG.										
27074	Bank of New South Wales ... ... (per Sutherland, Charles Herbert)	Sydney ... ... Tubbul.	Bland ...	Weedalion ...	389 2 0	0 4	5 13 2	28 Sept., 1922	4 6 5	8 April, 1924	Burrangong and Weddin
27076	Do do ...	do	do ...	do ...	235 2 0	0 4	3 18 6	23 „ „	1 4 6	13 May, 1923	do
	CENTRAL DIVISION.										
	LAND DISTRICT OF BINGARA.										
26442	Capel, Frederick Charles	Cobbadah	Murchison ...	Hall	902 1 0	0 4	15 0 9	23 Oct., 1922	16 8 5	6 Mar., 1924	Gwydir.
27077	The Commercial Banking Co. of Sydney Limited. (per Mack, Austin Joseph Gardner).	Sydney ... ... Pallal, Bingara.	do ...	Der a Derra...	1,172 3 0	0 4¼	20 15 5	20 Jan., 1923	23 18 0	1 May, „	do
	LAND DISTRICT OF CONDOBOLIN.										
26155	Staniforth, William Henry...	Minto	Cunningham...	Gindoona ...	960 0 0	0 3½	14 0 0	16 Oct., 1922	6 0 6	27 Feb., 1924	Lachlan.

CONDITIONAL LEASES—*continued.*

No. of Conditional Lease.	Lessee.	Address.	County.	Parish.	Area.	Rate per Acre.	Annual Rent.	Date of commencement of Rent as reappraised.	Rent now owing. Amount.	Rent now owing. For period ending—	Shire.
					a. r. p.	s. d.	£ s. d.		£ s. d.		
	CENTRAL DIVISION—*continued.*										
	LAND DISTRICT OF COONAMBLE.										
26118	The Commercial Banking Co. of Sydney Limited. (per Chapman, William)	Sydney ... ... Gilgandra.	Gregory ...	Bourbah ...	284 0 0	0 4½	5 6 6	5 Aug., 1922	2 13 9	26 Sept., 1923	Wingadee.
	LAND DISTRICT OF DUBBO.										
25540	Digges, Thomas John	Mendooran	Lincoln ...	Breelong ...	750 0 0	0 7	21 17 6	24 Jan., 1922	35 19 6	24 Jan., 1924	Gilgandra,
	LAND DISTRICT OF FORBES.										
26944	Bank of New South Wales ... ... (per Hammond, Frederick Missingham)	Sydney ... ... Yarraville, Forbes.	Gipps... ...	Carawandool ..	452 3 0	0 10	18 17 4	3 Oct, 1922	8 11 1	20 Nov., 1923	Jemalong.
	LAND DISTRICT OF MOREE.										
26023	Bradford, George	Berrigal Creek, Narrabri ...	Courallie ...	Terrergee ...	208 0 0	0 2½	2 3 4	18 Oct, 1922	0 3 0	26 Dec., 1923	Boolooroo.
26025	Bank of New South Wales .. .. (per Proctor, Benjamin)	Sydney ... ... Care of W. C. Moodie, Moree	Benarba ...	Young ...	1,920 0 0	0 4	32 0 0	16 Nov., „	7 2 7	23 Jan., 1924	Boomi.
26184	Doran, Patrick	do do ...	do ...	Goocalla ...	1,000 0 0	0 3¾	15 12 6	6 Dec., „	1 4 4	6 Feb., „	do
26185	do	do do ...	do ...	do ...	920 0 0	0 3¾	14 7 6	6 „ „	1 3 7	27 „ „	do
26186	Commercial Banking Company of Sydney Ltd. (per Kirkley, Frederick William Lake)	Sydney ... ... Moree.	Stapylton ...	Tuncooney ...	1,344 2 0	0 4½	25 4 3	9 Nov., „	25 17 1	24 April, „	Boolooroo.
26494	The Commercial Banking Co. of Sydney Ltd. (per Jones, Thomas Rees and Jones, Alfred)	do	do ...	Tantarama ...	1,501 0 0	0 4½	28 2 11	20 „ „	3 13 8	23 Jan., „	do
27085	Do do ...	do	do ...	do ...	173 0 0	0 4½	3 4 11	20 „ „	0 9 0	13 Feb., „	do
	LAND DISTRICT OF NARRABRI.										
26466	The Australian Bank of Commerce Ltd. ... (per Croxon, Arthur William)	Sydney ... ... Coonabarabran.	Baradine ...	Culnooy ...	960 0 0	0 2½	10 0 0	14 Oct., 1922	4 8 6	21 Nov., 1923	Walgett.
	LAND DISTRICT OF WARREN.										
25573	Commercial Banking Company of Sydney, Limited. (per McManus, Patrick, senior and Mc Manus, Patrick, junior)	Sydney ... ... Girilambone.	Gregory ...	The Mole ...	165 0 0	0 5½	3 15 8	30 May, 1922	1 1 10	20 June, 1923	Marthaguy.
26775	Commercial Banking Company of Sydney Limited. (per McAlary, David)	Sydney ... ... Namina, Cowra.	do ...	Collyburl ...	425 0 0	0 5	8 17 1	14 June „	3 1 3	31 Oct., „	do

* Applied for as additional conditional purchase 1923-2, Barmedman, on 24th January, 1923.

[6688] **CONDITIONAL LEASES.** Sydney, 4th May, 1923.

NOTICE is hereby given that rents of the Conditional Leases particularised in the following Schedule have been reappraised under the provisions of section 52 of the Crown Lands Consolidation Act, 1913, and determined at the rates per acre stated, and the balance due must be paid within one month from the date of this notice to the Land Agent of the District or to the State Treasurer.

Any rent paid after due date will, in accordance with the provisions of section 278 of the Crown Lands Consolidation Act, 1913, bear interest accruing day by day.

W. E. WEARNE, Minister for Lands.

SCHEDULE.

No. of Conditional Lease.	Lessee.	Address.	County.	Parish.	Area.	Rate per Acre.	Annual Rent.	Date of commencement of Rent, as reappraised.	Rent now owing. Amount.	Rent now owing. For period ending—	Shire.
	EASTERN DIVISION.										
	LAND DISTRICT OF ARMIDALE.										
					a. r. p.	s. d.	£ s. d.		£ s. d.		
1906- 73	Davis, James Herbert	Kingstown, Uralla	Hardinge ...	Stonybatter ...	120 1 0	0 3	1 10 1	6 Dec., 1921	1 0 0	5 Oct., 1923	Gostwyck.
1907- 97	Gray, William	Roxburgh, Jeogla	Clarke ...	Jeogla ...	492 0 0	0 4	8 4 0	19 „ 1922	2 11 3	18 „ „	Dumaresq.
1908- 1	Bank of New South Wales ... ... (per Noon, Edward James Scott, and Noon, George Monaghan Norman).	Sydney ... ... Woolbrook.	Inglis... ...	Mulnerindie ...	111 2 0	0 6	2 15 9	30 Jan., 1923	0 18 7	29 Jan., 1924	Cockburn.
20	Wilson, Charles Graham .. .. (per Maguire, William Thomas)	Armidale ... ... do	Sandon ...	Tilbuster ...	280 0 0	0 3½	4 1 8	2 „ „	1 15 0	1 „ „	Dumaresq.
23	Scheef, Christopher Ludwig	Puddledock	do ...	do ...	224 0 0	0 3½	3 5 4	2 „ „	1 8 0	1 „ „	do
28	Bank of New South Wales ... ... (per Bracken, Robert)	Sydney ... ... Lochabbra, Armidale.	do ...	Clarendon ...	389 0 0	0 4	6 9 8	23 „ „	3 4 10	22 „ „	do
30	Ellis, Thomas, senior	Ward's Mistake	Clarke ...	Ward... ...	116 3 0	0 4½	2 3 10	30 „ „	2 3 10	29 „ „	Guyra.
	LAND DISTRICT OF GLEN INNES.										
1907- 13	Commissioners of the Government Savings Bank of New South Wales. (per Crockett, Francis John Lloyd)	Sydney ... ... Mount Mitchell.	Gough ...	Mount Mitchell	332 0 0	0 3½	4 16 10	21 Mar., 1922	1 7 8	20 Mar., 1924	Severn.
39	Wesley, James	Red Range	Gough ...	Rusden ...	120 0 0	0 3½	1 15 0	18 July, „	1 15 0	17 July, 1923	do
46	Bank of New South Wales... ... ... (per Walmsley, Herbert Wilson)	Sydney ... ... Red Range.	do ...	Blair Hill ...	416 0 0	0 5	8 13 4	11 „ „	2 12 0	10 „ „	do
1908- 9	Chard, John Albert	Kookabookra	Gresham ...	Warra ...	150 0 0	0 4	2 10 0	30 Jan., 1923	1 1 10	29 Jan., 192	do
	LAND DISTRICT OF GUNDAGAI.										
1907- 7	Taylor, Frank	Tumut	Buccleuch ...	Childowlah ...	210 0 0	0 3	2 12 6	13 June, 1922	2 12 6	12 June, 1923	Adjungbilly.
	LAND DISTRICT OF INVERELL.										
1905- 35	The City Bank of Sydney ... ... (per Ferris, Robert, junior)	Sydney ... ... Dumaresq.	Hardinge ...	Cooper ...	1,000 0 0	0 3½	14 11 8	7 Dec., 1921	10 8 4	6 Dec., 1923	Gostwyck.
1907 ½	Swales, James	Uralla	do ...	do ...	303 2 0	0 3¼	4 2 3	10 Jan., 1922	5 13 11	9 Jan., 1924	do
32	Bank of New South Wales ... . (per Campbell James, and Campbell, Alexander Fletcher.)	Sydney ... ... Pindari, Inverell.	Arrawatta ...	Pindari ...	459 0 0	0 4¼	8 2 7	16 May, „	3 6 11	15 May, 1923	Ashford.
34	Newbury, William Henry ... ... (per Martin, Alexander Reginald)	Swamp Oak, Inverell. Nuliamanna.	do ...	Swamp Oak ...	372 0 0	0 4	6 4 0	23 May, „	2 6 6	22 „ „	Macintyre.
67	The Commissioners of the Government Savings Bank of New South Wales. (per Ebzery, Thomas James)	Sydney ... ... Glen Innes.	do ...	Ashby ...	480 0 0	0 3½	7 0 0	26 Sept., „	7 0 0	25 Sept., „	Ashford.

CONDITIONAL LEASES—*continued.*

No. of Conditional Lease.	Lessee.	Address.	County.	Parish.	Area.	Rate per Acre.	Annual Rent.	Date of commencement of Rent, as reappraised.	Rent now owing. Amount.	Rent now owing. For period ending—	Shire.
					a. r. p.	s. d.	£ s. d.		£ s. d.		
	EASTERN DIVISION—*continued.*										
	LAND DISTRICT OF INVERELL—*continued.*										
1908– 3	Mepham, George Alexander	Newstead, near Inverell ..	Gough ..	Anderson ...	180 0 0	0 4	3 0 0	2 Jan., 1923	1 10 0	1 Jan., 1924	Macintyre.
4	Briggs, Elizabeth Jane	Sapphire, Inverell	Arrawatta ...	Swamp Oak ...	108 0 0	0 4	1 16 0	16 „ „	0 15 9	15 „ „	do
	LAND DISTRICT OF TAMWORTH.										
1907– 49	Bank of Australasia... ... ... (per Hyson, William).	Sydney ... ... Moonbi.	Inglis... ...	Moonbi ...	600 0 0	0 4	10 0 0	2 May, 1922	15 0 0	1 May, 1924	Cockburn.
50	Barber, John Frank...	do	do ..	do ...	302 3 0	0 3	3 15 9	2 „ „	3 15 9	1 „ „	do
51	Bank of Australasia... ... ... (per Hunt, Robert John).	Sydney ... ... Moonbi.	do ..	do ..	295 2 0	0 4	4 18 6	2 „ „	6 3 1	1 „ „	do
87	Commercial Banking Company of Sydney Limited. (per Doak, John).	Sydney ... ... Bundarra.	Darling ...	Bundarra ...	750 0 0	0 3	9 7 6	7 Mar., „	2 1 8	6 Mar., „	Barraba.
	LAND DISTRICT OF TENTERFIELD.										
1905–133	Petrie William	Sandy Flat	Clive	Booroo ...	950 0 0	0 3	11 17 6	1 May, 1922	15 16 8	30 April, 1924	Tenterfield.
1906–103	Commissioners of the Government Savings Bank of New South Wales. (per Youman, William, Youman Robert William, and Lander, William,	Sydney ... . Tenterfield.	do ...	Clifton ...	54 2 0	0 4½	1 0 6	11 Oct., 1921	0 9 2	10 Oct., 1923	do
1907– 12	Commissioners of the Government Savings Bank of New South Wales. (per Harvey, William, Wilfred Sherman)	Sydney ... ... Stannum	do ...	Romney ...	100 0 0	0 2¾	1 2 11	21 Feb., 1922	0 12 6	20 Feb., 1924	do
15	Commissioners of the Government Savings Bank of New South Wales. (per Sutton, William Harold)	Sydney ... ... Deepwater.	do ...	Angoperran ...	960 0 0	0 3	12 0 0	28 „ „	8 0 0	27 „ „	do
115	Commissioners of the Government Savings Bank of New South Wales. (per Powell, John Russell)	Sydney ... ... Maclean.	Buller ...	Beaury ...	809 0 0	0 4½	15 3 5	12 Dec., „	5 1 2	11 Dec., 1923	do
1908– 3	Branigan, Robert James	Tenterfield	Clive	Timbarra ...	40 0 0	0 4	0 13 4	2 Jan., 1923	0 5 0	1 Jan., 1924	do
9	Commissioners of the Government Savings Bank of New South Wales. (per Sullivan, Patrick Eugene)	Sydney ... ... Deepwater.	Gough ..	Wellington Vale.	74 3 0	0 7	2 3 8	2 „ „	0 8 11	1 „ „	Severn.

[6824] Sydney, 4th May, 1923.

CONDITIONAL LEASES.

NOTICE is hereby given that the rents for the Conditional Leases, as particularised in the following Schedule, have been determined at the rates per acre stated.

Any difference of rent found to be due to the Crown between the provisional rent and the rent as now determined (together with any arrears of rent now due) must be paid within one month from the date of this notice to the Land Agent of the District or to the State Treasurer.

The renewal rent on any lease must be paid yearly in advance, either to the Land Agent of the District or to the State Treasurer, not later than the last day of the annual term of the lease, but it will be accepted at any time prior to that date, if tendered.

Any rent paid after the due date will bear interest accruing due day by day at the rate of 5 per cent. per annum.

W. E. WEARNE, Minister for Lands.

No. of Conditional Lease.	Section of the Act.	Lessee.	Address.	Date of Application.	County.	Parish.	Portion.	Area granted.	Rate per Acre.	Annual Rent.	Amount paid.	Balance due.	Date when Interest commenced on Arrears.	Original Conditional Purchase of Series.	Holding converted.	Shire.
EASTERN DIVISION.																
Land District of Tenterfield.																
				1920.				Acres.	d.	£ s. d.	£ s. d.	£ s. d.				
1920-12	184	Ryan, George Edward	Deepwater	18 Oct.	Clive	Angoperran	Part of 137.	1,347	1½	8 8 5	Nil.	8 8 5 8 8 5 8 8 5	18 Oct., 1920 18 „ 1921 18 „ 1922	1920-42	Part of Crown Lease 1919-34.	Tenterfield.
CENTRAL DIVISION.																
Land District of Barmedman.																
				1921.					s. d.							
1921-3	190	Groves, Arthur Anthony	Barmedman	14 Sept.	Bland	Wargin	19	344	1 6	25 16 0	51 12 0	Nil.	.....	1921-7	Special Lease 1921-1	Bland.
Land District of Cooonamble.																
				1920.				a. r. p.	d.							
1920-3	190	Munro, William Thomas	Verona, Warren	7 April.	Gregory	Bourbah	27	35 2 30	7	1 0 10	3 4 0	0 19 4	7 April, 1923	1910-96	Special Lease 1914-8	Wingadee.
Land District of Dubbo.																
				1922.				Acres.								
1922-4	184	Ritter, Joseph Henry	Peak Hill Road, Dubbo	22 Nov.	Oxley and Narromine.	Gordon	Part of 48	1,789	1¾	13 0 11	9 10 10	3 10 1	22 Nov., 1922	1922 34	Part of Crown Lease 1913-7	Talbragar.
Land District of Hillston.																
				1922.												
1922-2	183	Phillips, Charles	Lake Cargelligo	9 Feb.	Dowling	Lachlan	47, 48, and 82.	487½	5¼	10 13 4	12 18 0	8 8 8	9 Feb., 1923	1922-6	Homestead Selection 1898-8.	Lachlan.

[6839] NOTIFICATION OF CROWN-LEASES GRANTED. Sydney, 4th May, 1923.

IT is hereby notified, for general information, that Crown-leases of the lands specified in the annexed Schedule have been granted to the undermentioned persons.

The leases are subject to the provisions of the Crown Lands Acts and the Regulations thereunder, and to the special conditions, provisions, exceptions, covenants, and reservations set out in the respective Gazette notices setting the lands apart for Crown-leases.

The balance of rent now called for shall be paid to the Crown Land Agent or State Treasurer within one month from this date, and the rent of each succeeding half-year should be paid in advance to the Local Crown Land Agent or to the State Treasurer, Sydney.

W. E. WEARNE, Minister for Lands.

SCHEDULE.

No. of Lease and Land District.	Name of Lessee.	Nos. of Portion and Plan.	Parish; County; Shire.	Area.	Annual rental for first period.	Term of Lease.	Balance required to complete payment of Rent to next ensuing due date.	Dates upon which each half-year's Rent is payable.
				a. r. p	£ s. d.		£ s. d.	
1921- 5, Bocrowa	Thomas Noakes, junior ...	242 (K. 6,995-1,995) ...	Ware; King; Murrungal	787 0 0	4 2 0	18 Aug., 1921, to 17 Aug., 1966.	1 15 9	18 Aug. & 18 Feb.
1922- 5, Braidwood ...	Ernest Charles Smith ...	33 (V. 3,679-2,013) ...	Jerricknorra; St. Vincent; Tallaganda.	2,065 0 0	8 12 1	17 May, 1922, to 16 May, 1967.	4 6 0	17 May & 17 Nov.
1922-17, Casino	Thomas Henry Price ...	21 (R. 2,532-1,744) ...	Dobie; Richmond; Copmanhurst..	4,960 0 0	36 3 4	17 Aug, 1922, to 16 Aug., 1967.	20 17 1	17 Aug. & 17 Feb.
1920- 5, Dubbo	William George West ...	89 (E. 2,321-1,890) ...	Eumungerie; Ewenmar; Gilgandra	569 2 0	7 2 5	11 Oct., 1920, to 10 Oct., 1965.	14 14 9	11 Oct. & 11 April.
1921-13, Goulburn... ...	Joshua Rawson	182 and 183 (A. 2,264 and 2,265-2,121).	Mulwaree; Argyle; Mulwaree ...	131 0 0	1 0 0	9 July, 1921, to 8 July, 1966.	1 10 0	9 July & 9 Jan.
1922 11, " ...	Reginald Oswald Collins	284 (A. 4,206-2,121) ...	Towrang; Argyle; Mulwaree ...	146 3 0	1 0 0	6 Nov., 1922, to 5 Nov., 1967.	Nil.	6 May & 6 Nov.
1920- 2, Young	Joseph Dooley	303 (M. 5,995-1,780) ...	Murringo; Monteagle; Burrangong	35 1 30	3 10 11	22 July, 1920, to 21 July, 1965.	Nil.	22 July & 22 Jan.

[6859] Sydney, 4th May, 1923.

NOTIFICATION SETTING APART LANDS FOR SOLDIERS' SPECIAL GROUP PURCHASES.

IT is hereby notified that, in pursuance of the provisions of the Returned Soldiers Settlement Act, 1916, and the Regulations thereunder, the lands comprised within the areas hereunder mentioned are hereby set apart for sale as a settlement for a group of soldiers, at the prices and under the terms and conditions stated herein, and shall be disposed of under the prevailing conditions of the law.

A discharged soldier desirous of joining this group settlement shall furnish the particulars and make the declaration in Form 9, which shall be lodged with or forwarded to the Crown Land Agent, Parramatta, on or before 12 noon, on Saturday, 19th May, 1923.

The group purchase will be subject to the conditions provided by Regulation 17 of the Returned Soldiers Settlement Act, 1916, except that the annual instalments of purchase money shall be at the rate of 6½ per centum of the notified capital value, and that interest on the balance of purchase money shall be charged at the rate of 5½ per centum per annum.

Any building erected must conform to the Ordinances under the Local Government Act.

A Crown grant of the land will be issued upon the Minister being satisfied that the conditions attaching to the block have been fulfilled, and on payment of the purchase-money, deed fee, and stamp duty and any money owing by the holder to the Crown in respect of the block or any improvements thereon.

The principal conditions which attach to a Soldiers' Group Purchase are as follows :—

(*a*) Residence for a term of five years.
(*b*) Payment of annual instalments of purchase money at the rate herein notified, the first of such instalments being due twelve months after confirmation.
(*c*) Reasonable measures shall be taken to free and keep the land free from rabbits and other noxious animals, and from noxious weeds and plants.
(*d*) Sufficient green timber shall be preserved for shade and shelter purposes.
(*e*) Existing improvements shall be kept in good repair.
(*f*) Buildings shall be insured, in the name of the Minister, against loss by fire.
(*g*) The boundaries of the block shall be fenced with a substantial fence, to be approved by the Minister, within three years from date of confirmation.

[Clo. Sett. 1923-1,231]

W. E. WEARNE, Minister for Lands.

NOTE.—*All information may be obtained from, and all forms of application will be filled in by the Crown Lands Agent, free of cost, if so desired by the applicant.*

SOLDIERS' SPECIAL GROUP PURCHASE AREA No. 42 (CHIPPING NORTON).

LAND DISTRICT OF PARRAMATTA, AND LIVERPOOL MUNICIPALITY.

County.	Parish.	Portions.	Area of Farm.	Nature of Improvements.	Nearest Town and distance therefrom.	Water Supply.	Class of Land.	Description of Land, Soil, Timber, &c.	Capital Value, including Value of Improvements.	Deposit being 6½ % of Capital Value.
			a. r. p.						£ s. d.	£ s. d.
Cumberland	Holsworthy	338	14 0 30	Cottage, clearing sheds, and fencing...	Liverpool, about 3½ miles.	Metropolitan water supply.	Suitable for viticulture.	Gently undulating cleared grass land; good soil; very small area low lying and subject to inundation. Plans C. 3,264 to 3,267 and 3,269–2,030,	737 0 0	47 18 2
Do ...	do ...	339	16 0 0	do do ...					820 0 0	53 6 0
Do ...	do ...	340	15 1 0	do do ...					796 0 0	51 14 10
Do ...	do ...	341	13 3 30	do do ...					720 0 0	46 16 0
Do ...	do ...	342	14 0 0	do do ...					768 0 0	49 18 5
Do ...	do ...	343	16 2 0	do do ...					864 0 0	56 3 3
Do ...	do ...	344	15 2 0	do do ...					825 0 0	53 12 6
Do ...	do ...	345	15 2 0	do do ...					828 0 0	53 16 5
Do ...	do ...	346	14 1 0	do do ...					813 0 0	52 17 0
Do ...	do ...	347	14 2 0	do do ...					863 0 0	56 2 0
Do ...	do ...	348 & 349	21 2 0	do do ...					963 0 0	62 12 0
Do ...	do ...	352	14 3 0	do do ...					815 0 0	52 19 6
Do ...	do ...	353	13 0 0	do do ...					742 0 0	48 4 8
Do ..	do ...	359	9 2 0	do do ...					606 0 0	39 7 10

The above capital values include values of land and of all structural improvements and clearing, whether effected by the Crown or by settlers out of class A advances, but do not include the values of the vineyards or any expenditure incurred in the establishment and development thereof, which expenditure is a liability on the holdings to be met by settlers similar to advances under section 7, Returned Soldiers Settlement Act, 1916.

County.	Parish.	Portions.	Area of Farm.	Nature of Improvements.	Nearest Town and distance therefrom.	Water Supply.	Class of Land.	Description of Land, Soil, Timber, &c.	Capital Value, including Value of Improvements.	Deposit being 6½ % of Capital Value.
Cumberland	Holsworthy	355, 356, & 357.	49 3 36	Cottage, pig sheds and styes, fencing	Liverpool, about 3½ miles.	Metropolitan water supply.	Suitable for pig raising and poultry farming.	Gently undulating cleared grassed land; good soil; part low-lying and subject to inundation. Plans C. 3,268 to 3,273–2,030.	1,210 0 0	78 13 0
Do ...	do ...	358	7 0 12	Cottage, clearing, poultry pens and buildings, fencing.					909 0 0	59 1 9
Do ...	do ...	360	6 2 0	do do ...					905 0 0	58 16 6
Do ...	do ...	361	6 2 30	do do ...					939 0 0	61 0 9
Do ...	do ...	364	5 3 39	do do ...					914 0 0	59 8 3
Do ...	do ...	365	5 1 39	do do ...					939 0 0	61 0 9
Do ...	do ...	366	5 3 39	do do ...					893 0 0	58 1 0
Do ...	do ...	368	5 2 32	do do ...					810 0 0	52 13 0
Do ..	do ...	370	6 1 8	do do ..					895 0 0	58 3 6
Do ...	do ...	371	6 1 6	do do ...					900 0 0	58 10 0
Do ...	do ...	373	6 3 12	do do ...					900 0 0	58 10 0
Do ...	do ...	374	8 2 0	do do ...					945 0 0	61 8 6
Do ...	do ...	375	7 1 5	do do ...					928 0 0	60 6 5
Do ...	do ...	376	7 0 31	do do ...					875 0 0	56 17 6
Do ...	do ...	379 & 380	10 2 32	do do ...					943 0 0	61 6 0
Do ...	do ...	377*	6 0 9	do do ...					895 0 0	58 3 6
Do ...	do ...	367*	5 2 30	do do ...					893 0 0	58 1 0

NOTE.—The above capital values include values of land and of all structural improvements and clearing, whether effected and paid for as developmental costs or by settlers from class A advances.

* These farms only are available for application, the other farms having been tentatively allotted. No financial assistance by way of £625 advance will be given the successful applicants for these farms. The included parts of R. 56,067 from sale and lease generally, notified 23rd March, 1923, are revoked this day. The included part of Liverpool Population Area, proclaimed 25th March, 1899, is not affected.

[6826] **APPROVAL OF AFTER-AUCTION PURCHASES.** Sydney, 4th May, 1923.

IT is hereby notified that the following applications, under section 64 of the Crown Lands Consolidation Act, 1913, have been approved. The balance of purchase-money must be paid subject to the same terms and conditions as were notified in the Government Gazette in connection with the offering at auction on the dates specified hereunder, and to Regulations 90 and 222.

W. E. WEARNE, Minister for Lands.

No. of Papers.	Name of Applicant, Address, and Occupation.	Date of Application.	Description of Land.							Offered for Sale.		Area.	Price.	Balance to be paid in—	Catalogue No. of Plan, &c.	Shire.
			Land District.	Portion.	Parish.	County.	Allotment.	Section.	Town or Village.	Date.	Place.					
						EASTERN DIVISION.										
Sales. 1923–		1922.										a. r. p.	£ s. d.			
5333	George Devoy Rowles, grazier, Ridge-street, South Grafton.	18 Dec. ...	Grafton...	327	Southampton.	Clarence...	...	...	.....	21 Aug., 1918	South Grafton.	0 1 37	25 0 0	3 equal annual instalments.	C. 2,917–1,577	South Grafton (T)
9738*	James Younger, miner, Wallsend-street, Stanford-Merthyr.	9 Oct. ...	Maitland..	...	.....	.....	4	7	Stanford-Merthyr.	2 Feb., „	Kurri Kurri	0 1 0	14 0 0	3 „ ...	S.M. 8 ...	Tarro (S)
9738*	George Shaw, blacksmith, Wallsend-street, Stanford-Merthyr.	9 „ ...	do ..	...	.....	.....	5	7	do ...	2 „ „	do ...	0 1 0	14 0 0	3 „ ...	do ...	do
9416†	George Hutchinson Plummer, miner, and Barbara Plummer, wife of George Hutchinson Plummer, of Kitchener.	1923. 17 Jan. ...	do ...	..	.....	.....	14	14	Kitchener	4 Oct., 1922	Cessnock ...	0 1 0	16 0 0	12 months	K. 6	Cessnock (S)
						CENTRAL DIVISION.										
		1922.														
2617	Olaf Oscar Wilham Landgren, storekeeper, Coolamon.	24 May ...	Wagga Wagga.	283	Kindra ...	Bourke ...	...	...	.....	28 Oct., 1919	Coolamon ...	7 2 37	54 0 0	3 equal annual instalments.	B. 3,700–1,806	Coolamon (S)
		1923.														
4329	Henry Adolph Braunack, farm hand, Ganmain.	6 Feb. ...	do ...	...	.....	.....	8	51	Ganmain	10 June, „	Ganmain ...	0 2 8	7 0 0	12 mt'hs.	G. 51... ...	do
							13	„	do ...	10 „ „	do ...	0 2 8	6 0 0			
1675	Elizabeth Caroline Lane, wife of John Thomas Lane, labourer, Coolamon.	16 Jan. ...	do ...	301	Kindra ...	Bourke ...	...	...	.....	20 Dec., 1922	Coolamon ...	11 0 0	55 0 0	3 equal annual instalments.	B. 3,699–1,806	do

* Sale is restricted to surface and 25 feet below, and no claim may be made for damages in the event of any subsidence due to mining operations.

† Sale is restricted to surface and 50 feet below, and no claim may be made for damages in the event of any subsidence due to mining operations.

[6887]

Sydney, 4th May, 1923.

NOTIFICATION SETTING APART FARM WITHIN TOMANBIL SETTLEMENT PURCHASE AREA.

IT is hereby notified, for public information, that the Tomanbil Settlement Purchase Farm hereunder specified will be available for Settlement Purchase Application, under the provisions of the Closer Settlement Acts, on and after 14TH MAY, 1923.

Particulars of the farm are given in the following Schedule.

An application for this Settlement Purchase Farm shall be in Form 18, and must be accompanied by a deposit of 6½ per cent. of the notified capital value, together with the stamp duty payable. If applicant be a returned soldier no deposit or stamp duty need be lodged with application.

The deposit and subsequent annual instalments shall be at the rate of 6½ per centum of the capital value, and the interest to be paid on the unpaid purchase money shall be at the rate of 5½ per centum per annum.

The application shall be signed, and the declaration printed at the back of the Form shall be made by the applicant, and witnessed by a Justice of the Peace, Commissioner of the Supreme Court for making Affidavits, Notary Public, or Crown Land Agent of the State of New South Wales.

The application may be lodged with the Crown Land Agent, Forbes, by the applicant in person, or by his agent or attorney in person duly authorised for the purpose in writing, during office hours on the 14th May, 1923, or during office hours on any subsequent business day, or may be forwarded on any day to the Land Agent by post, but so as not to be received by the Land Agent before the 14th May, 1923. Applications received on any day from the 14th May, 1923, to the 19th May, 1923, inclusive, will be treated as simultaneous.

[Closer Settlement 7,440-21]

W. E. WEARNE, Minister for Lands.

SETTLEMENT PURCHASE FARM WITHIN TOMANBIL SETTLEMENT PURCHASE AREA.

CENTRAL DIVISION.

LAND DISTRICT OF FORBES; JEMALONG SHIRE.

County.	Parish.	Portion comprised in Farm.	Area of Farm.	Nature of Improvements.	Nearest Town, and distance therefrom.	Water Supply.	Class of Land.	Capital Value.	Deposit and Annual Instalment at 6½ per cent.	Stamp Duty to accompany application.	Plan.
			a. r. p.					£ s. d.	£ s. d.	£ s. d.	
Forbes ...	Bandon ...	87	540 0 0	Cottage, building, tanks, fencing, clearing, and ring-barking.	About 12½ miles from Grawlin Plains railway station.	Tanks ...	The land is all practically flat; about 370 acres are openly to fairly thickly timbered with dead box and pine, with a little green box; the soil is red and brown clayey loam, puffy in places. The whole area is suitable for growing wheat. The country is also sound and adapted for breeding and fattening sheep and large stock.	2,165 0 0	160 4 6	18 15 0	F. 3,945-1,787.

NOTES.—Portion number is marked on the ground. The average aannual rainfall at Forbes is about 19·8 inches. Shire rates (amounting to £10 17s. 5d.), owing on this farm, must be paid by successful applicant to the Jemalong Shire Council.

[6886] Sydney, 4th May, 1923.

NOTIFICATION SETTING APART A FARM WITHIN LOWE'S (2) SETTLEMENT PURCHASE AREA—TO BE DISPOSED OF TO A RETURNED SOLDIER EXCLUSIVELY.

IT is hereby notified, for public information, that the Lowe's (2) Settlement Purchase Farm, hereunder specified, will be available for Settlement Purchase Application by a Returned Soldier exclusively under the provisions of the Closer Settlement Acts, and Returned Soldiers Settlement Act, 1916, on and after 14TH MAY, 1923.

Particulars of the farms are given in the following Schedule.

An application for Settlement Purchase Farm shall be in Form 3 under the Returned Soldiers Settlement Act, 1916; payment of deposit and stamp duty with application is optional.

The annual instalments shall be at the rate of 6½ per centum of the capital value, and the interest to be paid on the unpaid purchase money shall be at the rate of 5½ per centum per annum.

The application shall be signed, and the declaration printed at the back of the Form shall be made by the applicant, and witnessed by a Justice of the Peace, Commissioner of the Supreme Court for making Affidavits, Notary Public, or Crown Land Agent of the State of New South Wales.

An application may be lodged with the Crown Land Agent, Warialda, by the applicant in person, or by his agent or attorney in person, duly authorised for the purpose in writing, during office hours, on 14th May, 1923, or during office hours on any subsequent business day, or may be forwarded on any day to the Land Agent by post, but so as not to be received by the Land Agent before the 14th May, 1923. Applications received on any day from 14th May, 1923, to 19th May, 1923, inclusive, will be treated as simultaneous.

[Closer Settlement 7,905-21]

W. E. WEARNE, Minister for Lands.

SETTLEMENT PURCHASE FARM WITHIN LOWE'S (2) SETTLEMENT PURCHASE AREA.

CENTRAL DIVISION.

LAND DISTRICT OF WARIALDA; YALLAROI SHIRE.

County.	Parish.	Farm No.	Portion comprised in Farm.	Area of Farm.	Nature of Improvements.	Nearest Town, and distance therefrom.	Water Supply.	Class of Land.	Capital Value.	Annual Instalment at 6½ per cent.	Plans.
				a. r. p.					£ s. d.	£ s. d.	
Burnett ...	Gullungutta	3	55 90 102	1,130 0 0	Fencing; ringing ...	About 17 to 19 miles from Delungra railway station.	Permanent water in creek.	Low, ridgy basaltic country, more or less stony, and some stony and rocky knobs; rich black and some chocolate volcanic soil; timber consists chiefly of open white box and some apple; the country is sound, and adapted for breeding and fattening sheep and large stock; sufficient arable land for home use.	2,660 0 0	172 18 0	B. 180-1,951 B. 412 ,, B. 2,475 ,,

NOTES.—Portion numbers are marked on the ground. The average annual rainfall is 28·2 inches at Warialda. Shire rates must be paid by the successful applicant to the Yallaroi Shire Council.

[6838] Sydney, 4th May, 1923.

CONDITIONAL LEASES.

NOTICE is hereby given that the rents for the Conditional Leases, as particularised in the following Schedule, have been determined at the respective rates per acre stated.

Any difference of rent found to be due to the Crown between the provisional rent and the rent as now determined (together with arrears of rent now due) must be paid within one month from the date of this notice to the Land Agent of the District or to the State Treasurer.

The renewal rent on any lease must be paid yearly in advance, either to the Land Agent of the District or to the State Treasurer, not later than the last day of the annual term of the lease, but it will be accepted at any time prior to that date, if tendered.

Any rent paid after the due date will bear interest, accruing due day by day, at the rate of 5 per cent. per annum.

W. E. WEARNE, Minister for Lands.

No. of Conditional Lease.	Lessee.	Address.	Date of Application.	County and Parish.	Portion.	Area granted.	Rate per acre.	Annual Rent.	Amount paid.	Balance Due.	Date when Interest commenced on Arrears.	Original Conditional Purchase of Series.	Shire.
EASTERN DIVISION.													
Land District of Gunning.													
						Acres	d.	£ s. d.	£ s. d.	£ s. d.			
1922- 2	Morgan, Albert Clyde	Meadow Creek, Gunning.	1922. 11 Mar..	King; Lerida	173	90	2½	0 18 9	0 15 0	0 15 0* 0 7 6	11 Mar., 1923	1904-18	Gunning.
Land District of Port Macquarie.													
1922-19	Rolfe, Sydney Ronald Handscombe.	Pappinbarra ..	1922. 11 Oct...	Macquarie; Pappinbarra.	92	103½	2	0 17 3	0 18 4	Nil.	.....	1922-37	Hastings
20	Rolfe, Sidney Samuel	do . ..	11 „ ..	do	162	245¼	2½	2 6 0	1 16 8	0 9 4	.....	1920-26	do
Land District of Tenterfield.													
1921- 4	The Bank of Queensland Limited. (per Harrigan, Melvin James Sawtell)	Sydney.. .. Bookookoorara, Tenterfield.	1921. 26 Sept..	Buller; Corry	72	547	2½	5 2 7	10 5 2	Nil.	.....	1907-40	Tenterfield
CENTRAL DIVISION.													
Land District of Walgett.													
1922- 1	Gilbert Hugh ..	Riverview, Goangra	1922. 24 April..	Baradine; Doyle.	12	501	4	8 7 0	4 3 6	4 3 6* 8 7 0	24 April, 1923	1911- 8	Walgett.
Land District of Wyalong.													
1921- 3	Bank of New South Wales. (per Rhall, Albert James)	Sydney.. .. Marsden-road, Wyalong.	1921. 7 Nov...	Bland; Back Creek.	24	200	9	7 10 0	1 13 4	1 13 4* 11 13 4	7 Nov., 1922	1905-13	Bland.

Note.—The title to, and rent of, the above leases commence from date of application.
* This is arrears of rent at the provisional rate of 2d. per acre per annum.

[6885] Sydney, 4th May, 1923.

PROVISIONAL REVERSAL OF FORFEITURE OF A CONDITIONAL LEASE.

IT is hereby notified that the forfeiture of the undermentioned Conditional Lease, which was published in the Gazette on the date set opposite thereto, has been provisionally reversed.

[Sales-1923-3,977]

W. E. WEARNE, Minister for Lands.

EASTERN DIVISION.
Land District of Moruya.

No. of C.L.	Lessee	Address.	County.	Parish.	Area.	Date of Gazettal of Forfeiture.	Basal C.P.	Portion.	Shire.
					Acres.				
26,565	The Commissioners of the Government Savings Bank of New South Wales. (per Mallon, Henry Joseph)	Sydney ... ... Merricumbene.	Dampier ..	Merricumbene	226	19 Jan., 1923	1885-5, 1886-50.	38	Eurobodalla.

[6857] Sydney, 4th May, 1923.

CANCELLATION OF ANNUAL LEASES.

NOTICE is hereby given that the undermentioned Annual Leases have been cancelled, in accordance with the provisions of section 26A, subsection (4), Pastures Protection Act, 1912, the land leased being covered by a reserve passed to the control of the Deniliquin Pastures Protection Board.

The leases will terminate on 31st July, 1923.

W. E. WEARNE, Minister for Lands.

Schedule.

No. of Lease and Land District.	Name of Lessee.	Parish.	County and Shire.	Reserve covering Land leased.	Area.	Rent.
					a. r. p.	£ s. d.
1905- 5, Deniliquin	Nixon, Joseph Henry ...	Banangalite ...	Townsend; Windouran	T.S.R. 1,052...	320 0 0	4 5 8
„ 7, „ ...	Davie, James	Morago and Banangalite.	do do ...	do ...	950 0 0	12 7 4
1909- 1, „ ...	Do	Morago and Kerranakoon	do do ...	do ...	1,505 0 0	5 17 7
1910-13, „ ...	Do	Morago.	do do ...	do ...	730 0 0	7 12 1

[6856] Sydney, 4th May, 1923.

RESTORATION OF ANNUAL LEASES.

IT is hereby notified, for general information, that the undermentioned Annual Leases, which were notified as non-renewed in the Government Gazette, have now been restored.

W. E. WEARNE, Minister for Lands.

SCHEDULE.

No. of Lease.	Name of Lessee.	Land District.	Parish.	County and Shire.	Area.	Annual Rent.	Gazetted non-renewed.
					a. r. p.	£ s. d.	
1907-13	McGirr, Peter Aloysius ...	Parkes ...	Parkes ...	Ashburnham; Goobang.	180 0 0	3 15 0	25 Jan., 1923.
1909- 7	Ball, Henry Parnell ...	Kempsey ...	Arakoon ...	Macquarie; Macleay	1,000 0 0	5 4 0	25 " "

[6825] Sydney, 4th May, 1923.

NOTICE OF APPROVAL OF RESIDENTIAL LEASES.

IT is hereby notified, for public information, that, in accordance with the provisions of the Crown Lands Consolidation Act, 1913, and Regulations thereunder, Residential Leases of the land set out in the annexed Schedule have been granted for the terms and under the conditions hereinafter mentioned.

The rent for the second and every succeeding year must be paid to the Crown Land Agent before the date in each year corresponding with the date of commencement of lease, and if not so paid the lease will be liable to forfeiture.

The lessee must enter into occupation of the land on or before the expiration of three (3) months from this date, and make his usual and only home upon the land during the currency of the lease; and must also, within twelve (12) months from the date hereof, erect such buildings and fences as shall be necessary to an actual residence upon and beneficial use of the land, if the same have not already been erected.

The lessee is to hold a miner's right continuously during the currency of the lease.

W. E. WEARNE, Minister for Lands.

No. of Application and date of its receipt by Land Agent.	Reg. No. of Papers.	Name and Address of Lessee.	County.	Parish.	Area.	Term of Lease. From	Term of Lease. To	Annual Rent.	Amount paid to Land Agent as deposit, survey fee, and provisional rent.	Crown Improvements.	Amount credited as payment of first year's rent.	Amount credited towards survey fee.	Balance of deposit, &c., credited towards future rent.	Amount necessary to complete first year's rent.
LAND DISTRICT OF BINGARA; BINGARA MUNICIPALITY AND GOLD-FIELD.														
1922-1, 3 Aug.	Occ. 1923-1550.	Henry Kempton Twyford, of Bingara.	Murchison	Molroy ..	a. r. p. 1 2 0 Portion 105, M. 2,556-1,789.	1922. 29 Nov.	1936. 28 Nov.	£ s. d. 1 10 0	£ s. d. 1 10 2	.....	£ s. d. 1 10 0	£ s. d. 0 0 2	—	£ s. d. ...
LAND DISTRICT OF GUNDAGAI; ADJUNGBILLY SHIRE; GUNDAGAI EXTENDED GOLD-FIELD.														
1922-1, 6 April.	1923-1523.	Thomas Field, of South Gundagai.	Wynyard ..	South Gundagai.	9 2 31 Portions 13, 14, 15, 17, 18, 19, and 381.	1923. 21 Feb.	1937. 20 Feb.	6 1 2	1 18 8	.....	1 18 8	—	....	4 2 6
LAND DISTRICT OF TAREE; MANNING SHIRE; GLOUCESTER GOLD-FIELD.														
1922-1, 16 May.	1923-2349.	George Coker, of Taree.	Gloucester	Tinonee	0 3 20 Portion 264, G. 5,193-1,497.	1923. 21 Mar.	1935. 20 Mar.	0 10 0	3 0 0	.....	0 10 0	2 10 0	....	....
LAND DISTRICT OF TUMBARUMBA; TUMBARUMBA SHIRE AND GOLD-FIELD.														
1920-5, 21 Sept.	1923-1264.	Jacob Andrew Wolfe, of Tumbarumba.	Selwyn ..	Tumbarumba.	19 2 30 Portion 561, G. 2,239-1,522.	1923. 13 Feb.	1933. 12 Feb.	2 0 0	5 3 0	.....	2 0 0	3 3 0	—	....
LAND DISTRICT OF TUMUT; GADARA SHIRE—GILMORE CREEK GOLD-FIELD.														
1920-3, 9 Nov..	1923-1640.	Arthur Harvey, of Batlow.	Wynyard..	Batlow ..	2 3 14 Portion 337. W. 5,615-2,119.	1923. 23 Feb.	1933. 22 Feb.	1 10 0	1 10 0	.....	1 10 0	—	—	....
1922-3, 5 April.	1923-1524.	James Percival Gray, of Batlow.	do ..	do ..	0 2 17 Portion 338. W. 5,628-2,119.	19 Feb.	1937. 18 Feb.	0 10 0	5 7 8	.....	0 10 0	4 6 8	0 11 0	....

[6854] Sydney, 4th May, 1923.

REVERSAL OF NON-RENEWAL OF AN OCCUPATION LICENSE.

IT is hereby notified, for general information, that so much of the notice appearing in Government Gazette, No. 11, of 27th January, 1922, as relates to the non-renewal of the Occupation License hereunder named, is hereby cancelled.

This cancellation is, however, subject to any conflicting interests which may have arisen, and may arise, between the 31st December, 1921, and this date.

W. E. WEARNE, Minister for Lands.

No. of Papers.	Number and Name of Occupation License.	Name of Licensee.	Division of State.	County.	Land District.	Shire.
Occ. 1923-2,816	No. 701. Lot No. 306	John Sutherland...	Eastern	Dampier... ...	Moruya	Eurobodalla.

[6855] Sydney, 4th May, 1923.

IT is hereby notified, for general information, that, in accordance with the provisions of section 4B of the Returned Soldiers Settlement Act, 1916, applications for Soldiers' Group Purchases have been confirmed for the lands set forth in the annexed Schedules.

W. E. WEARNE, Minister for Lands.

SCHEDULES REFERRED TO.

CENTRAL DIVISION.

LAND DISTRICT OF URANA; LOCKHART, URANA, AND CULCAIRN SHIRES.

Soldiers' Group Purchase Area No. 38 (Urangeline).

No. of Purchase.	Name of Applicant.	Portion No.	Area. a. r. p.	Parish.	County.	Date of Confirmation.
1923– 1	Cookson, James Edward	181	909 0 0	Urangeline ...	Urana	24 April, 1923.
2	Webber, Frederic John	182	913 0 0 (ex. road).	do ...	do	24 " "
3	Ogilvie, Norman Henry	183	1,439 0 0 (ex. road).	do ...	do	24 " "
4	Semmens, Henry	186	1,000 0 0	do ...	do	24 " "
5	McGrath, Thomas Michael	188	611 2 0	do ...	do	24 " "
6	Sanson, Alfred James	190	585 0 0	do ...	do	24 " "
7	Hutchins, Joseph	191	580 0 0	do ...	do	24 " "
8	Jackson, Roy Menzies	193	1,762 0 0 (ex. road).	do ...	do	24 " "
9	Terry, Harry Oswald	195	1,721 0 0 (ex, road).	do ...	do	24 " "
10	Young, Arthur Edward	199	1,547 0 0 (ex. road).	do ...	do	24 " "
11	Thatcher, Thomas, junior	48	945 0 0	Faed	do	24 " "
12	Ryden, William	129	1,574 0 0	do	do	24 " "
13	Scott, Francis	130	957 3 0	do	do	24 " "
14	Merkel, Louis	131	969 0 0	do	do	24 " "
15	McBean, James Baker	132	1,518 3 0	do	do	24 " "
16	Buckle, Douglas Gordon	134	921 0 0	do	do	24 " "
17	Gibbs, John James	135	1,108 2 0	do	do	24 " "
18	Roderick, Thomas	136	991 1 0	do	do	24 " "
19	Knight, James	137	1,060 3 0 (ex. road).	do	do	24 " "
20	Davies, David	124	605 2 0	Sumner	do	24 " "
21	Mitchell, George	125	605 0 0	do	do	24 " "
22	Ogilvie, Stanley Alexander	126	601 0 0	do	do	24 " "
23	Connor, William Edward Ernest	127	583 0 0	do	do	24 " "
24	Stewart, William	128	600 0 0	do	do	24 " "
25	Fraser, Alexander Lynne	130	831 0 0	do	do	24 " "
26	McCauley, Patrick Joseph	132	840 0 0	do	do	24 " "
27	Merkel, Martin	133	839 0 0	do	do	24 " "
28	Lovell, George	134	875 0 0	do	do	24 " "
29	Farrall, William Robert	135	845 0 0	do	do	24 " "
30	Trethowan, Leslie	154	1,193 1 0	do	do	24 " "
31	Hayes, William	155	901 0 0	do	do	24 " "
32	Milthorpe, George Robert	131	830 0 0	do	do	24 " "
33	Cox, William John	156	901 0 0	do	do	24 " "
34	Holland, Charles Henry	157	1,008 3 0	do	do	24 " "
35	Greenaway, Albert George...	159	733 2 0	do	do	24 " "
36	Ralston, James Alexander	160	733 3 0	do	do	24 " "
37	Henry, Thomas Samuel	162	509 3 0	do	do	24 " "
38	Triffitt, Thomas Henry	121 and 123.	846 2 0	Mahonga ...	Hume	24 " "
39	Walsh, Albert John	124	576 1 0	do ...	do	24 " "
40	Coram, Arthur Andrew	125	539 3 0	do ...	do	24 " "
41	Shute, Walter Brocus	126	500 0 0	do ...	do	24 " "
42	Roseby, Norman Eric	127	500 0 0	do ...	do	24 " "
43	Filliponi, Malachi Daniel	128	500 0 0	do ...	do	24 " "
44	Phillips, Alfred Irwin	132	500 0 0	do ...	do	24 " "
45	Byrne, William Bertram	137	1,749 2 0	do ..	do	24 " "
46	Lee, Charles Albert	10	819 2 0 (ex. road & railway).	Bulgandry ...	do	24 " "

LAND DISTRICT OF DUBBO; AND TALBRAGAR SHIRE.

Soldiers' Special Group Purchase Area No. 22 (Wollombi).

No. of Purchase.	Name of Applicant.	Portion No.	Area. a. r. p.	Parish.	County.	Date of Confirmation.
1923– 1	Stanford, Percy Charles	80	1,427 0 0 (ex. road & trig. reserve.)	Benolong ...	Gordon	24 April, 1923.
2	Medley, Eric Launcelot	81	918 0 0	do	do	24 " "
3	Ivers, Frederick Nicolas	82	805 0 0	do	do	24 " "
4	Dowd, Daniel Joseph	83	961 0 0	do	do	24 " "
5	Bell, James	84	986 0 0	do	do	24 " "

[6888] Sydney, 4th May, 1923.

IT is hereby notified that, in pursuance of the provisions of the 36th section of the Closer Settlement Act, 1904, the Settlement Purchases particularised in the subjoined Schedule, all rights attached to such purchases, and all moneys paid in connection therewith, are hereby forfeited.

W. E. WEARNE, Minister for Lands.

No. of Settlement Purchase.	Purchaser.	Portion No.	Farm No.	Area.	Parish.	County.	Cat. No. of Plan.
	KIRKCONNELL (2) SETTLEMENT PURCHASE AREA. EASTERN DIVISION. LAND DISTRICT OF BATHURST; TURON SHIRE.						
1920- 7	Arthur Hargreaves Bland	102	...	a. r. p. 173 0 0	Eusdale ...	Roxburgh ...	R. 4,009-1,496, Papers—Clo. Sett. 1923-1,221.
	BELL'S (7) SETTLEMENT PURCHASE AREA. CENTRAL DIVISION. LAND DISTRICT OF WAGGA WAGGA; COOLAMON SHIRE.						
1921-12	John Bennett	90 and 146	...	674 1 0	Methul ...	Bourke ...	B. 1,339-1,806. 3,840 " Papers—Clo. Sett. 888.
	MAROO SETTLEMENT PURCHASE AREA. EASTERN DIVISION. LAND DISTRICT OF MUDGEE; MEROO SHIRE.						
1920- 1	Carlton Louis Burrett...	131, 76, 77, 90, 4 ($\frac{2}{1V}$).	...	1,086 0 0 (ex. roads).	Warratra ...	Wellington ...	W. 5,368-2,091. 2,411 " 2,443 " 2,504 " 269-1,527.
2	Athol Frederick Burrett	130, 75, 91, 92, and 1.	...	1,522 3 0 (ex. roads).	do ...	do ...	W. 5,367-2,091. 2,410 " 2,505 " 2,659 " B. 365-691 R. Papers—Clo. Sett. 1923-1,573.

[6533] Department of Lands.

APPLICATIONS FOR EXTENSION OF TERM OF A LEASE FOR A SPECIAL PURPOSE.

IT is hereby notified, for general information, that the undermentioned application has been received for an Extension of Term of a Special Lease, under the provisions of the 74th, 76th, and 229th sections of the Crown Lands Consolidation Act, 1913, of the lands and for the purposes hereunder stated, and that it is the intention to grant an extension of the lease, should no sufficient objection be found to exist, after inquiry by the Land Board and consideration by the Minister.

Any objections will receive due consideration, if lodged in writing with the District Surveyor for the Land Board District in which the land is situated on or before the date specified.

W. E. WEARNE, Minister for Lands.

Applicant.	Locality of land applied for.	Area.	Purpose for which lease is desired.	Local Land Board Office where objections may be lodged.	Date up to which objections may be lodged.
Executors of late F. Matson, senior.	County Cumberland, parish Sutherland, below high-water mark, Ewey Bay, Port Hacking, fronting portion 17.	a. r. p. 0 0 15 (about).	Jetty and boatshed	Sydney	18 May, 1923.

[6289] **APPLICATIONS FOR LEASES FOR SPECIAL PURPOSES.**

IT is hereby notified, for general information, that the undermentioned applications have been received for Special Leases under the provisions of the 74th, 76th, and 229th sections of the Crown Lands Consolidation Act, 1913, of the lands and for the purposes hereunder stated, and that it is the intention to grant leases, should no sufficient objection be found to exist, after inquiry by the Land Board and consideration by the Minister.

Any objections will receive due consideration, if lodged in writing with the District Surveyor for the Land Board District in which the lands are situated, on or before the date specified in each case hereunder.

W. E. WEARNE, Minister for Lands.

Applicant.	Locality of Land applied for.	Area.	Purpose for which Lease is desired.	Local Land Board Office where objections may be lodged.	Date up to which objections may be lodged.
England, Sidney Willis, trading as Standard Sawmilling Company.	Parish Terranora, county Rous, village Cooloon, being the lease formerly held by Thomas Neden.	a. r. p. 1 0 0	Wharfage and loading.	Grafton	5 May, 1923.

[6890]

Water Conservation and Irrigation Commission,
Griffith, 4th May, 1923.

FORFEITURE OF HOLDING WITHIN AN IRRIGATION AREA.

IT is hereby notified that the lease of the farm specified hereunder, together with all improvements (if any) and all moneys paid in respect thereof, is declared forfeited in accordance with the provisions of the Returned Soldiers' Settlement Act, 1916, as amended by the Returned Soldiers' Settlement (Amendment) Act, 1919.

The forfeiture will take effect at the expiration of thirty clear days from this date.

GEO. J. EVATT,
Resident Commissioner.

SCHEDULE.

MIRROOL No. 1 IRRIGATION AREA.

CENTRAL DIVISION.

LAND DISTRICT OF YANCO.

No. of Papers.	Name of Lessee.	Farm No.	Portion Nos.	Parish.	County.	Area.	Annual Rent.	Reason for Forfeiture.
						a. r. p.	£ s. p.	
M.O. 1921-S.S. 8,708.	William Madden... ...	548	337, 338, 558, and 559.	Stanbridge..	Cooper ...	120 0 0	81 0 0	Non-compliance with conditions.

[W. C. & I.C. 1923-6,761]

[6827]

Sydney, 4th May, 1923.

NOTIFICATION OF ADDITIONS TO HOLDINGS.

IT is hereby notified that, in pursuance of the provisions of sections 163 of the Crown Lands Consolidation Act, 1913, the portions of land particularised in the Schedule hereunder are added to and now form part of the holdings mentioned in such Schedule at the capital values stated.

W. E. WEARNE, Minister for Lands.

SCHEDULE.

Portion.	Parish.	County.	District.	Area.	Capital value per acre of added area.	Date from which addition takes effect.	Added to—	New Area of Holding.	Future annual payment on Holding.	Section.	Shire.
				a. r. p.	£ s. d.			a r. p.	£ s. d.		
188	Elland ..	Clarence ..	Grafton ..	6 2 34	1 15 0	5 Mar., 1923..	C.P. 1900-27 (portion 44). W. Moran.	49 1 24	3 15 10	163	Orara.
187	do ..	do ..	do ..	6 1 33	1 15 0	5 „ „ ..	C.P. 1907-33 (portion 45). W. Moran.	47 2 3	3 12 0	163	do
30	Combaning	Bland ..	Temora ..	43 3 0	3 0 0	2 Aug., 1922..	C.P. 1912-24 (portion 126). M. Leonard.	222 3 0	31 3 6	163	Narrabburra.
15	Munderoo..	Selwyn ...	Tumbarumba.	30 0 0	1 5 0	12 Mar., 1923..	C.P. 1903-18 (portion 98). M. J. W. Hoodless.	100 0 0	5 7 6	163	Tumbarumba.

[6881]

Sydney, 4th May, 1923.

FORFEITED SUBURBAN HOLDINGS.

NOTICE is hereby given that, in pursuance of the provisions of the Crown Lands Consolidation Act, 1913, the interests of the holders in the Suburban Holdings specified in the following Schedule are hereby declared forfeited through non-fulfilment of the conditions; but such forfeiture shall not take effect until thirty clear days after this publication.

W. E. WEARNE, Minister for Lands.

No. of S.H.	Selector.	Date of Selection.	Area.	County.	Parish.	Plan No.	Portion No.	Papers.	S.H. Area No.	Shire.
	EASTERN DIVISION.									
	LAND DISTRICT OF KEMPSEY.									
			a. r. p.							
1922- 1	Hickson, Benjamin	19 Jan., 1922	2 2 18	Dudley ..	Yarravel ..	D. 2,272-1,505.	243	Sales 1923-7,853.	1120	Macleay.
1920- 9	Dennes, Harold Clifford	11 Oct., 1920	11 1 0	do ..	do ..	D. 2,277-1,505.	259	Sales 1923-5,664.	1154	do
	LAND DISTRICT OF PICTON.									
1920-23	Palmer, Clive Hammond	14 Sept., 1920	13 1 10	Cumberland.	St. Peter..	C. 1,632-2,030	195	Sales 1923-6,054.	32	Ingleburn Municipality.
	METROPOLITAN LAND DISTRICT.									
1916-19	Ward, Albert Horatio (now Phillips, Richard).	31 Jan., 1916	4 0 20	Cumberland.	Manly Cove	C. 2,989-3,030	1260	Sales 1923-2,386.	808	Warringah.
1918- 5	Phillips, Richard	1 July, 1918	4 3 6	do ..	do ..	C. 3,145 „	566	do ..	..	do

[6883] Sydney, 4th May, 1923.

FORFEITURE OF A SUBURBAN HOLDING.

IT is hereby notified that the Suburban Holding specified hereunder is declared forfeited in accordance with the provisions of the Crown Lands Consolidation Act, 1913.

The forfeiture to take effect at the expiration of thirty clear days from this date.

W. E. WEARNE, Minister for Lands.

LAND DISTRICT OF BOMBALA.

No. of S.H.	Lessee.	Date of Application.	Area.	Portion No.	County.	Parish.	Date of Notification.	Annual Rent.	Reason for Forfeiture.	Area No.	Shire.
			a. r. p.					£ s. d.			
1917-2	Cootes, Charles Andrew	19 Mar., 1917	11 0 0	271	Wellesley ..	Bombala ..	20 Jan., 1916	1 13 0	Non-payment of rent.	798	Bibbenluke.

[6882] Sydney, 4th May, 1923.

FORFEITED HOMESTEAD FARMS.

NOTICE is hereby given that, in pursuance of the provisions of the Crown Lands Consolidation Act, 1913, the interests of the holders in the Homestead Farms specified in the following Schedule are hereby declared forfeited through non-fulfilment of the conditions; but such forfeiture shall not take effect until thirty clear days after this publication.

W. E. WEARNE, Minister for Lands.

CENTRAL DIVISION.

LAND DISTRICT OF NARRABRI.

No. of H.F.	Selector.	Date of Selection.	Area.	County.	Parish.	Plan No.	Portion No.	Papers.	H.F. Area No.	Shire.
			Acres.							
1917-5	Henkel, Frederick John..	17 Feb., 1917	800	White ..	Blake ..	W. 889-1,767..	20	Sales 1923-7,845 ..	76	Namoi.
16	Thornton, Ann Rachel ..	1 Nov., ,,	1,000	do ..	Brigalow ..	W. 913 ,, ..	30	Sales 1923-7,818 ..	76	do
1921-12	McTavish, George Alexander.	27 May, 1921	952	do ..	Gorman ..	W. 964 ,, ..	35	Sales 1923-7,848 ..	77	do

[6884] Sydney, 4th May, 1923.

FORFEITED HOMESTEAD FARM.

NOTICE is hereby given that, in pursuance of the provisions of the Crown Lands Consolidation Act, 1913, the interest of the holder in the Homestead Farm specified in the following Schedule is hereby declared forfeited through non-payment of rent, survey fee, and Crown improvements; but such forfeiture shall not take effect until the expiration of thirty clear days after this publication.

W. E. WEARNE, Minister for Lands.

CENTRAL DIVISION.

LAND DISTRICT OF HILLSTON.

No. of H.F.	Selector.	Date of Selection.	Area.	County.	Parish.	Plan No.	Portion No.	Papers.	H.F. Area No.	Amount in Arrears.	Shire.
			Acres.							£ s. d.	
1920-28	Quinane, Cornelius.	25 Sept., 1920	1,600.	Dowling ...	Currawong...	D. 874-1,841 ...	26	Sales 1923-7,898.	881	144 0 0 (rent). 4 5 10 (survey fee) 2 3 3 (improvements).	Bland.

[6883] Sydney, 4th May, 1923.

VOID HOMESTEAD FARM.

NOTICE is hereby given that in pursuance of the provisions of section 161A of the Crown Lands Consolidation Act, 1913, the Homestead Farm specified in the following Schedule is hereby declared null and void.

W. E. WEARNE, Minister for Lands.

CENTRAL DIVISION.

LAND DISTRICT OF NARRANDERA.

No. of H.S.	Selector.	Date of Selection.	Area.	Section of the Act.	County.	Parish.	Plan Number.	Portion No.	Papers.	H.F. Area No.	Shire.
			Acres.								
1921-21	Corby, Emmett Arthur	15 Aug., 1921	1,890	119	Cooper ...	Euratha South.	C. 4,754-1,804 ...	17	Sales 1923-9,785.	1,303	Bland.

[6841] Sydney, 4th May, 1923.

NOTIFICATION UNDER THE PUBLIC ROADS ACT, 1902, OF RESUMPTION OR WITHDRAWAL AND DEDICATION OF LANDS FOR ROADS, OF RE-MARKED ROADS, OF DECLARATION OF RE-MARKED ROADS, AND OF EXISTING ROADS AND PARTS OF EXISTING ROADS TO BE PUBLIC ROAD, AND OF THE CLOSING OF ROADS AND PARTS OF ROADS DEEMED TO BE UNNECESSARY.

HIS Excellency the Governor, with the advice of the Executive Council, directs it to be notified that, in pursuance of the Public Roads Act, 1902, the lands hereunder described, which are required for the roads hereunder specified (in respect of which roads notice of proposal to open the same has duly been given), shall be and are hereby resumed or withdrawn for the several roads referred to; and that the said lands shall be and are hereby dedicated as roads; that the re-marked roads and existing roads and parts of existing roads particularised hereunder shall be and are hereby declared to be Public Road; and that the roads and parts of roads hereunder specified, which are deemed to be unnecessary (in respect of which notice of proposal to close the same has duly been given), shall be and are hereby closed.

W. E. WEARNE, Minister for Lands.

DESCRIPTION OF ROAD OPENED:—Deviation of private subdivision road known as Haynes-avenue (Public Road), parish of Hunter's Hill, county of Cumberland, Municipality of Ryde,—as shown on plan catalogued R. 15,052-1,603.

[Registration No. of Papers—Roads 1922-858-10.]

DESCRIPTION of lands now resumed for the road specified above, and dedicated as a Public Road, and of parts of road deemed to be unnecessary, which are now closed.

A proposal to resume the lands referred to for the road in question, and to close the parts of road deemed to be unnecessary, was published in the Government Gazette of 23rd February, 1923, folio 1184.

LAND DISTRICT OF PARRAMATTA.

Portion No.	Area.	Parish Name.	Reputed Owner.	Occupier.	Character of Holding.	Width of Land Resumed.	Area Resumed.	Parts of Road closed, &c.
136 (now subdivided).	a. r. p. 220 0 0	Hunter's Hill.	James Park	.....	Freehold ...	75·75 links	a. r. p. 0 2 18	The unnecessary parts of private subdivision road known as Haynes-avenue (Public Road) north and south of existing Public Road, are closed and to be granted in compensation.

DESCRIPTION OF ROAD OPENED:—Widening of part of road from Deniliquin to Hay, parish of Dahwilly, county of Townsend, Windouran Shire,—as shown on plan catalogued R. 14,159-1,603.

[Registration No. of Papers—Roads 1920-139-19.]

DESCRIPTION of lands now resumed for the road specified above, and dedicated as a Public Road, and of road and part of road deemed to be unnecessary, which are now closed.

A proposal to resume the lands referred to for the road in question, and to close the road and part of road deemed to be unnecessary, was published in the Government Gazette of 18th February, 1921, folio 1240.

LAND DISTRICT OF DENILIQUIN.

Portion No.	Area	Parish Name.	Reputed Owner.	Occupier.	Character of Holding.	Width of Land Resumed.	Area Resumed.	Road and part of Road closed, &c.
	a. r. p.						a. r. p.	
25	180 0 0	Dahwilly...	R. J. Walker... ...	R. J. Walker... ...	Freehold ...	500 links ...	26 2 27	The unnecessary part of the boundary road separating portions 14 and 25 from portion 20, end of road, and portion 68, north-east of Public Road (R. 4,113-1,603), is closed and part thereof to be granted in compensation.
14	100 0 0	Do ...	do	do	do ...	500 links & variable.	17 0 24	The unnecessary boundary road separating portion 68 from portions 20 and 22, parish of Dahwilly, and T.S. and C.R. 46,861, parish of Woonox, is closed and added to portion 68; the area thereof and of C.P. 11-63 being increased to 156 acres.

DESCRIPTION OF ROAD OPENED:—Improved approaches to Lindfield Railway Station, parish of Gordon, county of Cumberland, Ku-ring-gai Shire,—as shown on plan catalogued R. 15,067-1,603.

[Registration No. of Papers—Roads 1922-924-7.]

DESCRIPTION of lands now resumed for the road specified above, and dedicated as a Public Road.

A proposal to resume the lands referred to for the road in question was published in the Government Gazette of 16th February 1923, folio 896.

METROPOLITAN LAND DISTRICT.

Portion No.	Area.	Parish Name.	Reputed Owner.	Occupier.	Character of Holding.	Width of Land Resumed.	Area Resumed.
	a. r. p.						a. r. p.
Part of 393 (now subdivided).	40 0 0	Gordon	Railway Commissioners ...	.....	Freehold	Variable ...	0 0 1
Part of 395 (now subdivided).	400 0 0	Do	do ...	.....	do	30·303 links and variable.	0 0 3¾

NOTIFICATION OF RESUMPTION, WITHDRAWAL, AND DEDICATION OF LANDS FOR ROADS, &c.—*continued.*

Description of Road to be opened:—Part of the road from Humula to Tumbarumba, parish of Humula, county of Wynyard, Kyeamba Shire,—as shown on plan catalogued R. 14,947-1,603.

[Registration No. of Papers—Roads 1921-701-13.]

Description of lands now resumed for the Road specified above, and dedicated as a Public Road, and of parts of roads deemed to be unnecessary, which are now closed.

A proposal to resume the lands referred to for the road in question, and to close the parts of roads deemed to be unnecessary, was published in the Government Gazette of 5th January, 1923, folio 73.

Land District of Tumbarumba.

Portion No.	Area.	Parish Name.	Reputed Owner.	Occupier.	Character of Holding.	Width of land Resumed	Area Resumed.	Parts of Roads closed, &c.
	a. r. p.						a. r. p.	
20	50 0 0	Humula ...	D. D. Cheney, sen.	D. D. Cheney, sen. and road in use.	Freehold ...	Variable ...	0 1 2	The unnecessary part of reserved (public) road within portions 20, 21, 39, 23 and 38 west of new road, and the unnecessary parts of public road (R. 7,490-1,603) north of portion 49, east and west of railway line are closed and part thereof to be granted in compensation.
21	50 0 0	Do ...	do ...	do ...	do ...	do ...	0 2 37	
39	97 0 0	Do ...	do ...	do ...	do ...	100 links ...	2 2 8	
23	40 0 0	Do ...	do ...	do ...	do ...	do ...	0 3 5	
38	60 0 0	Do ...	do ...	do ...	do ...	do ...	1 0 0	
69	60 0 0	Do ...	do ...	do ...	do ...	do ...	1 0 0	

Description of Road opened:—Road diversions adjoining parts of the railway line from Wagga Wagga to Tumberumba at Rosewood, parish of Craven, county of Selwyn, Tumbarumba Shire,—as shown on plan catalogued R. 15,074-1,603.

[Registration No. of Papers—Roads 1922-819-7.]

Description of lands now resumed for the road specified above, and dedicated as a Public Road.

A proposal to resume the lands referred to for the road in question was published in the Government Gazette of 9th February, 1923, folio 786.

Land District of Tumbarumba.

Portion No.	Area.	Parish Name.	Reputed Owner.	Occupier.	Character of Holding.	Width of Land Resumed.	Area Resumed.	Remarks.
...	.....	Craven ...	Railway Commissioners	.....	Freehold ...	Variable ...	a. r. p. 1 0 2¾ (in three parts).	This resumption embraces lands acquired by the Railway Commissioners for road diversion purposes.

Description of Road opened:—Widening of part of road known as Railway-parade, near Schofield's railway platform, parish of Gidley, county of Cumberland, Blacktown Shire,—as shown on plan catalogued R. 15,072-1,603.

[Registration No. of Papers—Roads 1922-809-7.]

Description of lands now resumed for the road specified above, and dedicated as a Public Road.

A proposal to resume the lands referred to for the road in question was published in the Government Gazette of 9th February, 1923, folio 786.

Land District of Windsor.

Portion No.	Area.	Parish Name.	Reputed Owner.	Occupier.	Character of Holding.	Width of Land Resumed.	Area Resumed.	Remarks.
3 (part of).	a. r. p. 200 0 0	Gidley ...	Railway Commissioners	.....	Freehold ...	Variable ...	a. r. p. 0 0 0½	This resumption embraces land acquired by the Railway Commissioners in connection with the railway line from Richmond to Blacktown and Sydney.

Description of Road opened:—Deviation and widening of part of the road connecting the Denman-Muswellbrook and Denman-Jerry's Plains roads, parish of Althorpe, county of Durham, Muswellbrook Shire:—as shown on plan catalogued R. 15,039-1,603.

[Registration No. of Papers—Roads 1922-764-12.]

Description of lands now resumed for the road specified above, and dedicated as a Public Road, and of part of road deemed to be unnecessary, which is now closed.

A proposal to resume the lands referred to for the road in question, and to close the part of road deemed to be unnecessary, was published in the Government Gazette of 9th February, 1923, folio 787.

Land District of Muswellbrook.

Portion No.	Area.	Parish Name.	Reputed Owner.	Occupier.	Character of Holding.	Width of Land Resumed.	Area Resumed.	Part of Road closed, &c.
	a. r. p.						a. r. p.	
18	2,000 0 0	Althorpe ...	Muriel W. Mackay.	.....	Freehold ...	100 links...	8 1 0	The unnecessary part of confirmed road (R. 1,780-1,603) within portions 18 and 3, east of new road is closed, and will thus vest in the owner of the adjoining land.
3	827 0 0	Do ...	do	.....	do ...	100 links and variable.	7 2 0 (includes 5a. 3r. of confirmed road, R. 1,780-1,603).	

[6840] Sydney, 4th May, 1923.

NOTIFICATION OF PROPOSED OPENING OF ROADS, OF PROPOSED DECLARATION OF EXISTING ROADS AND PARTS OF EXISTING ROADS TO BE PUBLIC ROAD, AND OF PROPOSED CLOSING OF ROADS AND PARTS OF ROADS DEEMED TO BE UNNECESSARY.

NOTICE is hereby given that the Minister for Lands deems it expedient that certain roads should be opened, and that it is proposed to resume for the purpose, under the provisions of the Public Roads Act, 1902, the lands hereunder described, and to declare the existing roads and parts of existing roads particularised hereunder to be Public Road.

The proposed roads, &c., are shown upon plans which can be inspected at this Office, and a copy of the same may be inspected at the respective Offices of the Crown Land Agents for the Land Districts in which the lands are situated.

All persons interested are hereby called upon to set forth in writing and to forward to the Minister, within one month from the date of this notice, any objections which may appear to them to exist to the proposals above stated.

Notice is also given that the Minister is of opinion that it is expedient to close the roads and parts of roads hereunder specified, and all persons interested are hereby called upon to set forth in writing, addressed to the Minister for Lands, within one month from this date, any objections which may appear to them to exist to the closing of the said roads and parts of roads.

Plans showing the roads and parts of roads proposed to be closed can be inspected at this Office, and a copy of the same may be inspected at the respective offices of the Crown Land Agents for the Land Districts in which the lands are situated.

W. E. WEARNE, Minister for Lands.

DESCRIPTION OF ROAD TO BE OPENED:—Road of access within portions 56, 57, 263, 264, and 265, parish of Bannockburn, county of Arrawatta, Bannockburn Shire,—as shown on plan catalogued R. 15,114-1,603.

[Registration No. of Papers—Roads 1918-176-35.]

DESCRIPTION of the lands which it is proposed to resume, and of part of road deemed to be unnecessary, which it is proposed to close.

LAND DISTRICT OF INVERELL.

Portion No.	Area.	Parish Name.	Reputed Owner.	Occupier.	Character of Holding.	Width of Land to be Resumed.	Area to be Resumed.	Part of Road proposed to be closed, &c.
	a. r. p.						a. r. p.	
56	94 3 0	Bannockburn	J. R. Phair	J. R. Phair	Part of Sett. Pur. 13-15 (of 192 acres).	30·3 links	0 2 0	The unnecessary part (northern half) of the boundary road on the south of portion 56 is to be closed and added to portion 56, the area thereof to be increased to 95 acres 2 roods, and the area of the whole Settlement Purchase 13-15 to be reduced to 191 acres 3 roods.
57	97 1 0	Do ...	do	do ...	do ...	30·3 „ ...	1 0 0	
263	161 1 0	Do ...	Commissioners of Government Savings Bank of New South Wales.	G. H. Eddy	Sett. Pur. 13-16...	100 links & variable.	3 2 0	.....
264	151 1 0	Do ...	do ...	E. J. Cattell	Sett. Pur. 13-14...	100 links ...	2 2 0	.....
264	151 1 0	Do ...	do ...	do ...	do ...	Variable ...	0 2 0	This area (2 roods) is to be resumed as "Severed Land."
265	155 0 0	Do ...	do ...	J. P. Cattell	Sett. Pur. 13-13...	100 links ...	2 1 0	.....
								It is proposed to add the area of 2 roods to be resumed as Severed Land to portion 55, the area thereof and of Sett. Pur. 1913-12 to be increased to 320 acres 2 roods.

DESCRIPTION OF ROAD TO BE OPENED:—Widening of part of road known as Rosebery-street, Merrylands, parish of St. John, county Cumberland, municipality of Prospect and Sherwood,—as shown on plan catalogued R. 15,156-1,603.

[Registration No. of Papers—Roads 1922-570-6.]

DESCRIPTION of the land which it is proposed to resume.

LAND DISTRICT OF PARRAMATTA.

Portion No.	Area.	Parish Name.	Reputed Owner.	Occupier.	Character of Holding.	Width of Land to be Resumed.	Area to be Resumed.	Remarks.
	a. r. p.						a. r. p.	
Part of 31c (now subdivided).	27 0 30	St. John ...	Edward Wilcox and John E. Argent.	.....	Freehold ...	75·76 links	0 0 28¼	This proposed resumption embraces lot 62, section 9, of deposited plan No. 1,357.

DESCRIPTION OF ROAD TO BE OPENED:—Road within portion 2, parish of Bongongalong, county of Harden, Adjungbilly Shire,—as shown on plan catalogued R. 15,153-1,603.

[Registration No. of Papers—Roads 1922-359-6.]

DESCRIPTION of the lands which it is proposed to resume, and of road and part of road deemed to be unnecessary, which it is proposed to close.

LAND DISTRICT OF GUNDAGAI.

Portion No.	Area.	Parish Name.	Reputed Owner.	Occupier.	Character of Holding.	Width of Land to be Resumed.	Area to be Resumed.	Road and part of Road proposed to be closed, &c.
	a. r. p.						a. r. p.	
2	372 0 0	Bongongalong.	Alice Creswick ...	Alice Creswick	Freehold...	100 links and variable.	9 0 0	The unnecessary part of reserved road along north boundary of portion 2 west of proposed road and the unnecessary boundary road separating portions 117, 116, and 115 from portions 170, 137, 1, 2, and part of portion 5 are to be closed and part thereof to be granted in compensation.

NOTIFICATION OF PROPOSED OPENING AND CLOSING OF ROADS, &c.—*continued.*

Description of Road to be opened:—Road within portion 1, parish of Sargood, county of Denison, Berrigan Shire,—as shown on plan catalogued R. 15,143-1,603.

[Registration No. of Papers—Roads 1922-337-6.]

Description of the land which it is proposed to resume.

Land District of Urana.

Portion No.	Area.	Parish Name.	Reputed Owner.	Occupier.	Character of Holding.	Width of Land to be Resumed.	Area to be Resumed.
	a. r. p.						a. r. p.
1	320 0 0	Sargood	C. J., E. E. and S. Beck ...	C. J., E. E. and S. Beck	Freehold	100 links ...	1 2 22

Description of Road to be opened:—Road from the Orange-Cargo road southerly through portions 74 and 80, parish of Towac, county of Wellington, Canobolas Shire,—as shown on plan catalogued R. 15,101-1,603.

[Registration No. of Papers—Roads 1922-684-5.]

Description of the lands which it is proposed to resume.

Land District of Orange.

Portion No.	Area.	Parish Name.	Reputed Owner.	Occupier.	Character of Holding.	Width of Land to be Resumed.	Area to be Resumed.
	a. r. p.						a. r. p.
74 (Lxxiv)	51 0 0	Towac	Executors in the estate of the late James Caldwell.	Executors in the estate of the late Jas. Caldwell.	Freehold ...	100 links ...	0 2 20
80 (Lxxx)	50 0 0	do	do ...	do ...	do ...	100 „ ...	1 1 37

Description of Road to be opened:—Part of road from the Armidale-Grafton road to Dorrigo, parishes of Tyringham and Moonpar, county of Fitzroy, Nymboida Shire,—as shown on plan catalogued R. 15,062-1,603.

Registration No. of Papers—Roads 1922-345-7.]

Description of the lands which it is proposed to resume and withdraw, of parts of existing road to be declared to be Public Road, and of parts of road deemed to be unnecessary, which it is proposed to close.

Land District of Bellingen.

Portion No.	Area.	Parish Name.	Reputed Owner.	Occupier.	Character of Holding.	Width of Land to be Resumed and Withdrawn.	Area to be Resumed and Withdrawn.	Parts of road proposed to be closed, &c.; also parts of existing road to be declared to be Public Road.
	a. r. p.						a. r. p.	
61	288 2 0	Moonpar...	Bank of New South Wales.	William Frederick Cotmore.	C.P. 10-229 ...	100 links & 150 links & variable.	3 1 0	The unnecessary parts of reserved road within portion 61, north and south of proposed road, are proposed to be closed and added to that portion; the area thereof and of C.P. 10-229 to be reduced to 287 acres.
69	221 3 0	Tyringham	Edward Daniel Troth.	Edward Daniel Troth.	Pt. H.F. 19-30 (of 430a. 1r.)	150 links ...	0 1 0	These areas are proposed to be withdrawn.
68	208 2 0	Do ...	do ...	do ...	do ...	100 links & 150 links.	3 0 0	
67	220 2 0	Do ...	Mary Guest ...	Mary Guest ...	Pt. H.F. 19-27 (of 488a. 1r.)	100 links...	3 0 0	
66	267 3 0	Do ...	do ...	do ...	do ...	100 „ ...	4 1 0	

The parts of existing road included in survey and necessary to preserve continuity of proposed road are to be declared to be public road, and dedicated to the public accordingly.

Description of Road to be opened:—Road diversions adjoining part of the railway line from Gloucester to Taree at Wingham, parish of Wingham, county of Macquarie, municipality of Wingham,—as shown on plan catalogued R. 15,167-1,603.

[Registration No. of Papers—Roads 1923-160-2.]

Description of the lands which it is proposed to resume.

Land District of Taree.

Portion No.	Area.	Parish Name.	Reputed Owner.	Occupier.	Character of Holding.	Width of Land to be Resumed.	Area to be Resumed.	Remarks.
	a. r. p.						a. r. p.	
Part of 24.	11 3 10	Wingham ...	The Railway Commissioners.	.....	Freehold ...	100 links...	0 0 24¾	These proposed resumptions embrace lands acquired by the Railway Commissioners for road diversion purposes.
.....	.....	Do ...	do ...	.....	do ...	100 links & variable.	0 3 0 7/10 (in 2 parts).	

NOTIFICATION OF PROPOSED OPENING AND CLOSING OF ROADS, &c.—*continued.*

Description of Road to be opened:—Part of road from the Gundagai-Tumut road to the reserved road within portion 234, parish of Tarrabandra, county of Wynyard, Adjungbilly Shire,—as shown on plan catalogued R. 14,969-1,603.

[Registration No. of Papers—Roads 1921-518-8.]

Description of the lands which it is proposed to resume, of part of existing road to be declared to be Public Road, and of roads and parts of roads deemed to be unnecessary, which it is proposed to close.

Land District of Gundagai.

Portion No.	Area.	Parish Name.	Reputed Owner.	Occupier.	Character of Holding.	Width of Land to be Resumed.	Area to be Resumed.	Roads and Parts of Roads proposed to be closed, &c.; also part of existing road to be declared to be Public Road.
	a. r. p.						a. r. p.	
7	50 0 0	Tarrabandra	C. W. Clemson ..	H. E. Clemson	C.P 62-900	100 links & variable.	1 1 5	The unnecessary most western designed reserved road within portion 7; also the unnecessary part of boundary road north of portion 7, west of proposed road, are to be closed and added to portion 7, the area thereof and of C.P. 63-900 to be increased to 51 acres 1 rood.
8	100 0 0	Do ...	do ..	do ...	C.P. 62-3,824.	do ...	1 1 30	The unnecessary parts of designed reserved road within portion 8, east and west of proposed road, are to be closed and added to that portion, the area thereof and of C.P. 62-3,824 to remain unaltered.
24	40 0 0	Do ...	do ...	do ..	C.P. 63 8,537.	100 links...	1 2 20	The unnecessary designed reserved road within portion 24 and the unnecessary parts of boundary road south of portion 24 east and west of proposed road are to be closed and added to that portion; the area thereof and of C.P. 63-8,537 to be increased to 42 acres 3 roods.
247	100 0 0	Do ...	H. E. Clemson ...	do ...	Freehold ...	100 „ ...	0 3 12	The unnecessary boundary road separating portion 247 from portion 282, 250 and end of road is to be closed and part thereof to be granted in compensation.
116	80 0 0	Do ...	A. P. Stuckey ...	do ...	do ...	100 links & variable.	3 3 12	The unnecessary parts of reserved track within portion 16, also the boundary road separating portion 242 from portions 250, 249, 246, and 144, excluding the part in continuity of reserved road within portion 242, are to be closed and part thereof to be granted in compensation.
								The part of existing road included in survey and necessary to preserve continuity of proposed road is to be declared to be Public Road and dedicated to the public accordingly.

[6844] Sydney, 4th May, 1923.

NOTIFICATION OF CLOSING OF ROADS AND APPROVAL OF SALE OF THE LANDS COMPRISED THEREIN UNDER ROAD PURCHASE APPLICATIONS.

HIS Excellency the Governor, with the advice of the Executive Council, directs it to be notified that, in pursuance of the provisions of the 20th section of the Public Roads Act, 1902, the roads described in the appended Schedule are hereby closed, and the lands comprised therein will be granted to the persons mentioned in such Schedule, payment of costs, purchase moneys, deed fees, and stamp duties having been made.

W. E. WEARNE, Minister for Lands.

Schedule referred to.

No. of Papers and of Application.	Description.	Area.	Proposed Grantee.
Roads. 1921-621-16. Rd. Pur. 1921-177.	Parish of Nanima, county of Bligh, Land District of Wellington, Cobbora Shire. Boundary road 1 chain wide separating portions 69, 82, 81 (part), and 8 (part), from portion 70 (part) extending in all from the north-east corner of portion 69, southerly, westerly, again southerly, and generally easterly to the north-east corner of portion 8, also the northern reserved road 1 chain wide within portion 81.	a. r. p. 13 2 29	Murray Wilcox.
1921-167-15. Rd. Pur. 1921-69.	Parish of South Ballina, county of Richmond, Land District of Lismore, Tintenbar Shire. Boundary road 100 links wide separating portions 11 and 12 (part) from portion 138 (part).	1 2 32	Thomas William Meaney.
1920-576-17. Rd. Pur. 1920-189.	Parish of Woram, county of Richmond, Land District of Casino, Tomki Shire. The part of boundary road 1 chain wide separating portion 49 (part), parish of Woram from portion 31 (part), parish of Tatham, north of public road R. 2,254-1,603.	0 2 0	George Stanley Marsh.

[6842] Sydney, 4th May, 1923.

APPLICATION FOR THE CLOSING AND PURCHASE OF ROADS AND PARTS OF ROADS.

NOTICE is hereby given that application has been made, under the Public Roads Act, 1902, for the closing and purchase of the roads and parts of roads described in the Schedule hereunder, and that it is intended to close such roads and parts of roads unless valid objections are found to exist.

Any person desiring to lodge objections should forward the same in writing, addressed to the Minister for Lands, within one month from date of this notice.

W. E. WEARNE, Minister for Lands.

Schedule.

Papers.	Applicant.	Area.	Description.
Roads. 1923-124-5 ...	Francis Joseph Gray	a. r. p. 0 0 0½ (about).	Town of Parkes, parish Currajong, county Ashburnham, municipality Parkes. The unnecessary western part 6 feet wide of the boundary road known as Moore-lane, separating allotment 1 from allotment 6, section 7, west of the part measured as allotment 1A, and extending from Church-street to a point 3 feet northerly of a window facing Moore-lane, in the brick building erected on allotment 6.

[6843] Sydney, 4th May, 1923.

NOTIFICATION OF CLOSING OF ROADS AND ADDITION OF THE LANDS COMPRISED THEREIN TO ADJOINING HOLDINGS.

HIS Excellency the Governor, with the advice of the Executive Council, directs it to be notified that, in pursuance of the provision of the 20th section of the Public Roads Act, 1902, the roads described in the appended Schedule, which are no longer required are hereby closed, and the lands comprised therein added to the holdings mentioned in such Schedule.

W. E. WEARNE, Minister for Lands.

SCHEDULE REFERRED TO.

No. of Papers and of Application.	Area.	Description of Roads Closed	Holding to which closed Roads are added.	
			No. of Holding.	Registered Holder.
Roads. 1921-507-6. Rd. Pur. 1921-126.	a. r. p. 1 2 20 (at £1 15s. per acre).	Parish of Conargo, county of Townsend, Land District of Deniliquin, Conargo Shire. Reserved roads (street and lane) 150 links, and 30 links wide within section 6.	C.P. 20-5 (section 6) ...	John McKinnon Rose.
1921-129-13. Rd. Pur. 1921-59. Henry G. Firth.	5 1 0 (at £15 per acre).	Parish of Terania, county of Rous, Land District of Lismore, Terania Shire. Boundary road 100 links and variable in width, separating portion 47 (part) from portion 48 (part) exclusive of the part necessary to preserve continuity of the eastern reserved road within those portions.	C.P. 04-22 (portion 47) ...	Government Savings Bank of N.S.W.
1921-765-10. Rd. Pur. 1921-193.	7 2 36 (capital value, £38 12s. 6d.).	Parish of Chaucer, county Bathurst, Land District of Cowra, Waugoola Shire. Boundary road 100 links wide separating portion 99 (part) from portion 108 (part).	C.P. 99-7 (portion 99) ...	Charles Rue.

[6861] Sydney, 4th May, 1923.

REVOCATION OF RESERVES FROM SALE, LEASE, &c.

IT is hereby notified, for public information, that under the provisions of section 30 of the Crown Lands Consolidation Act, 1913, the reserves from sale, lease, &c., hereunder described, are hereby revoked, but such revocation shall not take effect until after the expiration of sixty days from the above date.

W. E. WEARNE, Minister for Lands.

Land District.	Division.	Reserve No.	Purpose.	Date of Notification.	County.	Parish.	Shire, &c.	Area.	Part revoked.	Papers No.
Armidale ..	Eastern..	56,127	From sale or lease generally under section 25A.	20 April, 1923	Sandon .. (City of Armidale).	Armidale..	Armidale Municipality.	a. r. p. 0 1 22½	The whole; allotment 9, section 117. Plan A. 86-1,354.	Sales 1923-3,955.
Warialda ..	Central..	....	From sale or lease under section 206.	12 Jan., 1923	Arrawatta	Bebo ..	Ashford Shire..	1,980 0 0	The whole. Plans A. 2,926 and 2,927-1,847.	Ms. 1923-1,187.
NOTE.—This land will become available for homestead farm for a returned soldier only on and after 4th July, 1923, on the terms and conditions as originally notified for Homestead Farm Area No. 795, in Gazette of 9th August, 1918.										
Tumut ..	Eastern..	13,898	For temporary common reserved from annual lease or occupation license by general notice, 13th April, 1892 (Batlow).	13 June, 1891	Wynyard..	Batlow ..	Gadara Shire ..	2 3 14	That part within measured portion 337. Plan W. 5,615-2,119.	Occ. 1923-1,640.
Wagga Wagga..	Central..	31,135	From sale for temporary common.	7 July, 1900	Bourke ..	Elliott ..	Coolamon Shire	15 0 0	Part within portion 169. Plan B. 3,985-1,806.	Ms. 1923-3,095.
Do ..	do ..	31,137	From license and annual lease for temporary common.	7 ,, ,,	do ..	do ..	do ..	15 0 0	do ..	do
Do ..	do ..	31,134	From sale for public school purposes.	7 ,, ,,	do ..	do ..	do ..	3 0 0	Part within portion 10. Plan B. 2,503-1,806.	do
Do ..	do ..	31,136	From license and lease generally for public school purposes.	7 ,, ,,	do ..	do ..	do ..	3 0 0	do ..	do
Penrith ..	Eastern..	50,954	From sale and lease generally.	1 Sept., 1915	Cook ..	Strathdon..	Blue Mountains Shire.	200 0 0 (about).	That part within approved Special Lease 22-5.	Ms. Ls. 1923-3,472.
Wyalong ..	Central..	49,616	From sale for public recreation.	21 Jan., 1914	Dowling ..	Curriba ..	Lachlan Shire..	200 0 0 (about).	The whole	Ms. Ls. 1923-3,476.
Do ..	do ..	50,964	From lease generally.	8 Sept., 1915	do ..	do ..	do ..	200 0 0 (about).	do	do
Dubbo ..	do ..	....	From sale or lease under section 228.	5 Feb., 1923	Lincoln ..	Richardson	Cobbora ..	1,000 0 0	Part within portion 50. Plan L. 3,552-1,566 R.	Ms. 1923-4,508.
Parramatta	Eastern ..	56,067	From sale and lease generally.	23 Mar., 1923	Cumberland	Holsworthy	Liverpool Municipality.	372 0 28	Those parts within portions 338 to 349 (inclusive), 352, 353, 355 to 361 (inclusive), 364 to 368 (inclusive), 370, 371, 373 to 377 (inclusive), 379, and 380. Plans C. 3,264 to 3,273-2,030 (inclusive).	Clo. Sett. 1923-1,231.
NOTE.—The foregoing are within Soldiers Group Purchase Area No. 42, notified this day.										

[6863] Sydney, 4th May, 1923.

NOTIFICATION PLACING TRAVELLING STOCK AND CAMPING RESERVES UNDER CONTROL OF PASTURES PROTECTION BOARDS.

IT is hereby notified, under the provisions of section 26A of the Pastures Protection Act, 1912, that the travelling stock and camping reserves, or parts thereof, not being held under lease other than annual lease or occupation license, or not being within a State Forest, or embraced by a public road or area under the control of a Shire Council, and being those mentioned in the Schedule hereunder, are placed under the control of the respective Pastures Protection Boards set forth in the said Schedule for a period of five years.

[Ms. 1923-4,116.] W. E. WEARNE, Minister for Lands.

Purpose.	Reserve No.	County.	Parish.	Remarks.
LAND BOARD DISTRICT OF ORANGE.				
Pastures Protection District of Bathurst.				
Travelling stock	22,792	Westmoreland	Banshea	Ex. part in R. 44,998 for Temporary Common.
Do	22,792	do	Tartarus	Partly in Picton P.P.D.
Camping and water	41	Roxburgh	Duramana	.....
Water	107	do	Orange	.....
Do	16,975	do	Shadforth	.....
Do	39,154	do	Vittoria	Ex. part within C.R. 39,153.
Water and crossing	26,014	Cook	Lett	Suburbs, village of Bowenfels.
Water	26,015	do	do	do do
Do	25	Roxburgh	Duramana	.....
Access to Water	54,708	do	Peel	Village of Peel.
Water	7,920	Westmoreland	Jocelyn	Village of Glenburn.
Do	7,921	do	do	do
Do	7,922	do	do	do
Do	34,788	do	Lowther	.....
Pastures Protection District of Carcoar.				
Travelling stock, camping, and water	40,717	Bathurst	Kenilworth	The part in por. 89, ex. road R. 13,625-1,603.
Travelling stock	23,580	do	Waugoola	The part in classification reserve, notified 10th December, 1920.
Travelling stock and camping	55,665	Georgiana	Grabine	.....
Access and camping	14,241	Bathurst	Canowindra	Village of Canowindra. Ex. Sp. L. 16-2.
Water	46,608	do	Belubula	.....
Do	29,298	do	Calvert	.....
Do	214	do	Canowindra	.....
Do	74	do	do	.....
Access	30,228	do	Erroll	.....
Water	243	do	Lyndhurst	Suburbs of village of Lyndhurst.
Do	73	do	Tenandra	.....
Do	46	do	Three Brothers	.....
Do	46,128	Georgiana	Bucumba	.....
Do	26,256	do	do	.....
Do	36,458	do	do	.....
Do	41,523	do	Jeremy	.....
Do	6,858	do	Kangaloolah	.....
Do	29	do	do	.....
Do	2,284	do	Mulgunnia	Village of Arthur.
Do	5,861	do	Tuena	Village of Mount Costigan. Ex. por. 35.
Pastures Protection District of Coonabarabran.				
Camping	50,642	Napier	Biamble	.....
Pastures Protection District of Dubbo.				
Camping	55,936	Lincoln	Bolaro	Suburbs of Dunedoo.
Camping and access	55,937	do	do	do
Crossing	3,958	Bligh	Worobil	.....
Water	879	Lincoln	Bodangora	.....
Do	10,084	do	Medway	The part on Orange Land Board District.
Do	22,770	do	do	.....
Pastures Protection District of Merriwa.				
Travelling stock	55,949	Bligh	Nandoura	.....
Water	32,832	do	Curryall	.....
Access	36,992	do	Warung	.....
Pastures Protection District of Molong.				
Travelling stock	28,851	Ashburnham	Nangar	.....
Do	49,784	Wellington	Wellington	Municipality of Wellington, ex. rifle range.
Water and camping	55,615	Ashburnham	Bowan	.....
Camping and water	28,975	do	Dulladerry	Village of Manildra, ex. permissive occupancy to T. J. M. Scott.
Camping	55,648	Wellington	Boduldura	.....
Water	2,022	Ashburnham	Bowan	.....
Do	1,173	do	Brymedura	.....
Do	52,178	do	Nanami	.....
Do	570	do	Toogong	.....
Water and access	36,447	Ashburnham	Trajere	.....
Access	26,638	do	do	.....

RESERVES UNDER CONTROL OF PASTURES PROTECTION BOARDS—*continued.*

Purpose.	Reserve No.	County.	Parish.	Remarks.
LAND BOARD DISTRICT OF ORANGE—*continued.*				
PASTURES PROTECTION DISTRICT OF MOLONG—*continued.*				
Water	1,331	Gordon	Burrawong ...	.....
Do	34,561	do	Curra... ...	.....
Do	13,193	do	Obley ...	Village of Obley.
Do	1,770	do	The Gap ...	.....
Do	33,641	Wellington	Boduldura ...	.....
Access	37,489	do	Wellington ...	Town of Wellington.
PASTURES PROTECTION DISTRICT OF MUDGEE.				
Water	9,899	Bligh	Bowman ...	.....
Access	54,675	Phillip	Botobolar ...	.....
Water	26,997	do	Cooyal ...	.....
Access	4,997	do	Coolcalwin ...	Village of Tawinbang.
Do	7,135	do	do ...	do do
Water	45,644	do	Eurundurey ...	.....
Do	51,562	do	Gulgong ...	Gulgong Municipality.
Water and recreation	9,810	Roxburgh	Rylstone ...	Town of Rylstone.
Do	9,811	do	do ...	do
Do	9,812	do	do ...	do
Water	33,228	do	Umbiela ...	Village of Glen Alice.
Do	33,229	do	do ...	do
Do	33,230	do	do ...	do
PASTURES PROTECTION DISTRICT OF YOUNG.				
Access	18,366	Forbes	Mulyan ..	.....
Water	113A	do	Cudgelong ...	.....
Do	10,379	do	do ...	.....
Do	29,299	do	Morongla ...	.....
Do	13,144	do	Wattamondara	.....
LAND BOARD DISTRICT OF FORBES.				
PASTURES PROTECTION DISTRICT OF CONDOBOLIN.				
Travelling stock	45,568	Gipps	Manna ...	Ex. parts in C.Ls. 10–20 and 10–28 and State Forest 216.
LAND BOARD DISTRICT OF MOREE.				
PASTURES PROTECTION DISTRICT OF PILLIGA.				
Travelling stock	1,755	Jamison	Merah North...	.....
PASTURES PROTECTION DISTRICT OF COONAMBLE.				
Travelling stock	37,694	Clyde	Weribiddee ...	.....
do	51,229	Leichhardt	Gilwarny ...	The part in Coonamble Pastures Protection District.
PASTURES PROTECTION DISTRICT OF WARIALDA.				
Camping	12,716	Burnett	Parkhurst ...	.....

[6362] Sydney, 4th May, 1923.

REVOCATION OF NOTIFICATION OF TRACTS OR AREAS PREVIOUSLY NOTIFIED AS NOT AVAILABLE FOR SETTLEMENT UNTIL FURTHER NOTIFICATION.

IT is hereby notified, for public information, that, under the provisions of the Crown Lands Consolidation Act, 1913, the notification that the tracts or areas hereunder described are not available for settlement is hereby revoked.

W. E. WEARNE, Minister for Lands.

Land District.	Division.	Date of Notification.	County.	Parish.	Shire.	Area.	Part revoked.	Papers No.
						a. r. p. About		
Coonabarrabran.	Central ..	20 Jan., 1922 ..	Gowen	Coonabarrabran.	Coonabarrabran.	160 0 0	Part within approved Sp. L. 1922-6 ..	Ms. Ls. 1923-2,841.
Parkes ..	do ..	8 April, 1921..	Ashburnham ..	Bunbury ..	Goobang ..	440 0 0	Parts within approved Sp. Ls. 1922-16 and 17.	Ms. Ls. 1923-2,844-2,851.
Temora	do ..	19 May, 1909 ..	Bourke.. ..	Mandamah ..	Narraburra ..	15 3 0	Part within approved Sp. L. 1921-9 ..	Ms. Ls. 1923-2,842
Central Albury ..	Eastern ..	26 Mar., 1920 ..	Goulburn ..	Bowna	Hume	340 0 0	The whole. Plan G. 3,851-1,475.. ..	Ms. Ls. 1923-3,785.
Do ..	do ..	25 July, 1919 ..	do ..	do ..	do ..	320 0 0	Part within portion 139 and included roads. Plan G. 3,851-1,475.	do

[6864] Sydney, 4th May, 1923.

RESERVES FROM SALE AND LEASE GENERALLY.

IT is hereby notified that, in pursuance of the provisions of the 28th and 29th sections of the Crown Lands Consolidation Act, 1913, the Crown Lands hereunder described shall be reserved from sale for the public purposes hereinafter respectively specified, and reserved and exempted from lease generally, and they are reserved and exempted accordingly.

W. E. WEARNE, Minister for Forests.

CENTRAL DIVISION.

For Police Purposes.

LAND DISTRICT OF WAGGA WAGGA AND COOLAMON SHIRE.

No. 56,139 from sale (56,140 from lease generally). County of Bourke, parish of Elliott, containing an area of 18 acres. The Crown Lands within portions 169 and 10. Plans B. 3,985 and 2,503-1,806.
[Ms. 1923-3,095]

[6865] Sydney, 4th May, 1923.

RESERVES FROM SALE.

IT is hereby notified that, in pursuance of the provisions of the 28th section of the Crown Lands Consolidation Act, 1913, the Crown Lands hereunder described shall be reserved from sale for the public purposes hereinafter respectively specified, and they are hereby reserved accordingly.

W. E. WEARNE, Minister for Lands.

CENTRAL DIVISION.

For Public Recreation.

LAND DISTRICT OF WYALONG, AND LACHLAN SHIRE.

No. 56,141. County of Dowling, parish of Curriba, containing an area of about 180 acres. The Crown Lands bounded by portions 54 and 53, parish of Curriba, portion 4, parish of Tuggerabach, and portions 11, and 26, parish of Tibeaudo.
[Ms. Ls. 1923-3,476]

[6866] Sydney, 4th May, 1923.

RESERVES FROM SALE, LEASE, &c.

IT is hereby notified that, in pursuance of the provisions of the 29th section of the Crown Lands Consolidation Act, 1913, the Crown Lands hereunder described shall be and are hereby temporarily reserved from sale, lease, &c., as hereinafter respectively specified.

W. E. WEARNE, Minister for Lands.

EASTERN DIVISION.

From Sale generally.

LAND DISTRICT OF PENRITH, AND BLUE MOUNTAINS SHIRE.

No. 56,142. County of Cook, parish of Strathdon, containing an area of about 200 acres. The Crown Lands within the boundaries of approved Special Lease 1922-5.
[Ms. Ls. 1923-3,472]

CENTRAL DIVISION.

LAND DISTRICT OF COONAMBLE, AND COONAMBLE MUNICIPALITY.

No. 56,143. County of Leichhardt, parish of Coonamble, containing an area of 49 acres 3 roods. The Crown Lands within the boundaries of measured portions 91 and 94. Plans L. 366 and 367-1,902 R.
[Ms. Ls. 1923-4,212]

[6867] Sydney, 4th May, 1923.

ERRATUM.

IN the notification of T.S.R. 56,055 from sale (56,056 from lease generally) published in the Government Gazette No. 37 of 23rd March, 1923, folio 1640, for "portion 12 (psh. Blue Nobby)" read "portion 2."
[Ms. 1922-11,903]

W. E. WEARNE, Minister for Lands.

Private Advertisements.

REAL PROPERTY ACT.

INTENDED REGISTRATION OF DISCHARGE OF MORTGAGE WITHOUT PRODUCTION OF THE DUPLICATE OF THE MORTGAGE.

In the matter of the mortgage dated the 3rd December, 1904, No. 400520, Isaac Kimpton to the Secretary for Lands, over the whole of the land comprised in Homestead Grant, Vol. 1,584, Fol. 196, containing 11 a. 2 r., being portion 137, psh. Tomerong, on Currambene Creek, and on rd. from Milton to Nowra.

NOTICE is hereby given of my intention to register a discharge of the abovementioned mortgage after the expiration of twenty-one days from the date hereof, without production of the duplicate of the mortgage.

W. G. H-WILLIAMS,
Registrar-General.

4th May, 1923.
4189 10s.

NOTICE OF RESUMPTION OF LAND BY THE MUNICIPAL COUNCIL OF SYDNEY, IN THE STATE OF NEW SOUTH WALES.

WHEREAS the Municipal Council of Sydney (hereinafter called the said Council) is empowered with the approval of the Governor, in pursuance of the provisions of the Sydney Corporation Amendment Act, 1905, and any Act or Acts amending the same without further or other authority than the said Acts to purchase or resume inter alia all lands required for any of the purposes in the said Acts mentioned: And whereas the land described in the Schedule hereto is required by the said Council for the purpose of widening and enlarging Bulletin-place, a public way within the City of Sydney, and for carrying out improvements in the vicinity of such public way: And whereas on the twenty-ninth day of November, one thousand nine hundred and twenty-two, His Excellency the Governor, with the advice of the Executive Council, approved of the resumption of the land described in the said Schedule for such last-mentioned purpose, and also approved of the said Council causing this notice of the resumption of the land mentioned in the said Schedule, together with the description of the said land in the said Schedule contained to be published in the New South Wales Government Gazette and four of the Sydney daily newspapers: And whereas on the sixth day of February, one thousand nine hundred and twenty-three, the said Council resolved to resume the land described in the said Schedule for such last-mentioned purpose: Now, therefore, the said Council with the approval of His Excellency the Governor, with the advice of the Executive Council as aforesaid, doth hereby give notice that the land described in the Schedule hereto is hereby resumed by the said Council, under the provisions of the Sydney Corporation Amendment Act, 1905, aforesaid: And the said Council doth hereby also give notice that a plan of such land has been deposited with the City Surveyor at the Town Hall, Sydney, and with the Chief Surveyor, at the Department of Lands, Sydney, which plans are open for public inspection: And the said Council doth hereby also give notice that upon the publication of this notice and the description in the Schedule hereto, the land therein described becomes for the purposes and subject to the provisions of the said Acts vested in

the said Council for an estate in fee simple in possession freed and discharged from all trusts, obligations, etates, interests, contracts, charges, rates, rights of way or easements whatsoever.

In witness whereof the Common Seal of the Municipal Council of Sydney has been hereunto affixed, this thirtieth day of April, one thousand nine hundred and twenty-three.

The Common Seal of the Municipal Council of Sydney, was hereunto affixed by me, Thomas Huggins Nesbitt, Town Clerk of the City of Sydney, the day and year above written.

(L.S.) T. H. NESBTIT,
Town Clerk.

The Schedule.

All that piece or parcel of land situate, lying, and being in the City of Sydney, parish of St. James, county of Cumberland, and State of New South Wales: Commencing at the intersection of the eastern building line of Pitt-street with the existing south-eastern building line common to Bulletin-place and Pitt-street; and bounded on the west by the eastern building line of Pitt-street bearing northerly to the intersection with the existing north-eastern building line common to Bulletin-place and Pitt-street; and bounded on part of the north-east by that aforesaid north-eastern building line common to Bulletin-place and Pitt-street bearing south-easterly to its intersection with the existing north-eastern building line of Bulletin-place; and bounded on the remainder of the north-east by that existing north-eastern building line of Bulletin-place bearing south-easterly to its intersection with the production north-easterly of the north-western face of premises known as No. 5 Macquarie-place; and bounded on part of the south-east by that production and part of the north-western face of premises known as No. 5 Macquarie-place bearing south-westerly about twenty-one (21) feet to its intersection with the production south-easterly of part of the existing south-western building line of Bulletin-place; and bounded on part of the south-west by that production and part of the existing south-western building line of Bulletin-place bearing north-westerly in all about one hundred and fifteen (115) feet six (6) inches to its intersection with a line distant twenty (20) feet south-westerly from and parallel to the existing north-eastern building line of Bulletin-place; and bounded again on part of the south-west by lines distant twenty (20) feet south-westerly from and parallel to part of the existing north-eastern building line of Bulletin-place bearing north-westerly to its intersection with the existing south-western building line of Bulletin-place; and bounded on the remainder of the south-west by the existing south-western building line of Bulletin-place bearing north-westerly about nineteen (19) feet to its intersection with the aforesaid south-eastern building line common to Bulletin-place and Pitt-street; and bounded thence on the remainder of the south-east by that south-eastern building line common to Bulletin-place and Pitt-street, bearing south-westerly, to the point of commencement.

4177 £2 10s.

NOTICE OF RESUMPTON OF LAND BY THE MUNICIPAL COUNCIL OF SYDNEY IN THE STATE OF NEW SOUTH WALES.

WHEREAS the Municipal Council of Sydney (hereinafter called the said Council) is empowered with the approval of the Governor, in pursuance of the provisions of the Sydney Corporation Amendment Act, 1905, and any Act or Acts amending the same without further or other authority than the said Acts to purchase or resume inter alia all lands required for any of the purposes in the said Acts mentioned: And whereas the land described in the Schedule hereto is required by the said Council for the purpose of widening Ultimo-road, a public way within the City of Sydney: And whereas on the twenty-fourth day of January, one thousand nine hundred and twenty-three, His Excellency the Governor, with the advice of the Executive Council, approved of the resumption of the land described in the said Schedule for such lastmentioned purpose, and also approved of the said Council causing this notice of the resumption of the land mentioned in the said Schedule, together with the description of the said land in the said Schedule contained to be published in the New South Wales Government Gazette and four of the Sydney daily newspapers: And whereas on the sixth day of March, one thousand nine hundred and twenty-three, the said Council resolved to resume the land described in the said Schedule for such lastmentioned purpose. Now, therefore, the said Council, with the approval of His Excellency the Governor, with the advice of the Executive Council as aforesaid, doth hereby give notice that the land described in the Schedule hereto is hereby resumed by the said Council under the provisions of the Sydney Corporation Amendment Act, 1905, aforesaid; and the said Council doth hereby also give notice that a plan of such land has been deposited with the City Surveyor at the Town Hall, Sydney, and with the Chief Surveyor at the Department of Lands, Sydney, which plans are open for public inspection; and the said Council doth hereby also give notice that upon the publication of this notice and the description in the Schedule hereto the land therein described becomes for the purposes and subject to the provisions of the said Acts vested in the said Council for an estate in fee-simple in possession, freed and discharged from all trusts, obligations, estates, interests, contracts, charges, rates, rights of way, or easements whatsoever.

In witness whereof the Common Seal of the Municipal Council of Sydney has been hereunto affixed, this thirtieth day of April, one thousand nine hundred and twenty-three.

The Common Seal of the Muncipal Council of Sydney, was hereunto affixed by me, Thomas Huggins Nesbitt, Town Clerk of the City of Sydney, the day and year above written.

(L.S.) T. H. NESBITT,
Town Clerk.

The Schedule.

All that piece or parcel of land situate in the City of Sydney, parish of St. Andrew, county of Cumberland, and State of New South Wales, and containing by admeasurement one (1) perch or thereabouts: Commencing at a point on the south-eastern building line of Ultimo-road said point, bearing fifty-four (54) degrees forty-seven (47) minutes four (4) seconds, and distant two hundred and twenty-eight (228) feet four (4) inches from the intersection of the south-eastern building line of Ultimo-road with the north-eastern building line of Harris-street; and bounded thence on the north-west by that aforesaid south-eastern building line of Ultimo-road, bearing fifty-four (54) degrees forty-seven (47) minutes four (4) seconds, distant thirty-one (31) feet; and bounded thence on the north-east by a line bearing one hundred and forty-eight (148) degrees twenty-two (22) minutes fifty-four (54) seconds, distant nine (9) feet ten and one-quarter (10¼) inches; and bounded thence on the south-east by a line parallel to and distant seventy-six (76) feet south-easterly from the north-western building line of Ultimo-road, bearing two hundred and thirty-four (234) degrees forty-seven (47) minutes fifty-four (54) seconds distant thirty (30) feet two and one quarter (2¼) inches; and bounded thence on the south-west by a line bearing three hundred and twenty-three (323) degrees forty-one (41) minutes twenty-four (24) seconds, distant nine (9) feet ten (10) inches, to the point of commencement;—be the said several dimensions all a little more or less.

Also, all that piece or parcel of land situate as aforesaid, and containing by admeasurement four and one-half (4½) perches or thereabouts: Commencing at the intersection of the south-eastern building line of Ultimo-road with the north-eastern building line of Harris-street; and bounded thence on the north-west by the south-eastern building line of Ultimo-road aforesaid, being a line bearing fifty-four (54) degrees forty-seven (47) minutes four (4) seconds, distant one hundred and sixteen (116) feet four and five-eighths (4⅝) inches; and bounded thence on the north-east by a line bearing one hundred and forty-five (145) degrees five (5) minutes forty (40) seconds distant nine (9) feet nine and one-half (9½) inches; thence on the south-east by a line parallel to and distant seventy-six (76) feet south-easterly from a north-western building line of Ultimo-road, bearing two hundred and thirty-four (234) degrees forty-seven (47) minutes fifty-four (54) seconds for hinety-two (92) feet three and one-half (3½) inches; thence again on the south-east by a curved line, the radius of which is twenty-four (24) feet, the chord of which bears one hundred and eighty-nine (189) degrees forty-five (45) minutes nine (9) seconds, distant thirty-three (33) feet eleven and five-eighths (11⅝) inches, the length of arc being thirty-seven (37) feet eight and seven-eighths (8⅞) inches to the north-eastern building line of Harris-street aforesaid; thence on the south-west by the aforesaid north-eastern building line of Harris-street, being a line bearing three hundred and twenty-four (324) degrees forty-two (42) minutes twenty-four (24) seconds, distant thirty-three (33) feet nine and five-eighths (9⅝) inches, to the point of commencement;—be the said several dimensions all a little more or less.

4178 £2 18s.

NOTICE OF DISSOLUTION OF PARTNERSHIP.

NOTICE is hereby given that the partnership hitherto subsisting between us, Wing Kan, Chock Ching, and Willie O'Jay, grocers, under the firm name of Gum Lee and Company, has this day been dissolved by mutual consent. The said Wing Kan and Chock Ching will in future carry on the business under the said name. All debts owing to the said firm will be collected by the said Wing Kan and Chock Ching, who will also discharge and pay all debts and liabilities of the firm.

Dated this 19th day of April, 1923.

WING KAN.
CHOCK CHING.
W. O'JAY.

Witness to all signatures,—
Earc R. Green,
Articled Law Clerk,
Dubbo.

4157 10s.

NOTICE is hereby given that the partnership heretofore subsisting between us, the undersigned, Arthur Graham Fox and George Arkell Fox, lately carrying on the business of graziers at Myralga, near Avondale, in the State of New South Wales, under the style or firm name of Fox Bros., has been dissolved by mutual consent as from the 18th day of April, 1923.

Dated this 27th day of April, 1923.

A. G. FOX.
G. A. FOX.

Witness to both signatures,—J. J. Lane.

4170 6s.

PUBLIC NOTICE.

THE partnership hitherto existing between Anderson Carter and Herbert George Moroney in the profession of Dentistry carried on under the name of Anderson Carter at 62 Willoughby-road, Crow's Nest, was dissolved on the 28th day of April, 1923, and is now carried on solely by the said Anderson Carter, to whom all debts due must be paid at the above address, and clients are particularly notified not to pay any moneys to any person except on the written authority of the said Anderson Carter.

Dated this 30th day of April, 1923.

A. CARTER.

Witness,—Wm. Chas. Shipway, Solicitor.
113 Pitt-street, Sydney.

4184 6s.

NOTICE is hereby given that the partnership heretofore subsisting between us, the undersigned, Joshua Owner and Royden Henry Clifford, both of Artarmon, carrying on business as estate agents, at Elizabeth-street, Artarmon, under the name, style, or firm of P. R. Cook & Co., has been dissolved by mutual consent, as from the first day of May, one thousand nine hundred and twenty-three. All debts due and owing by such firm will be received and paid by Joshua Owner and George Arthur Hill, who will continue to carry on the said business under the old style or firm.

Dated this second day of May, one thousand nine hundred and twenty-three.

J. OWNER.
ROYDEN H. CLIFFORD.

Witness,—
J. Birnie Jackson, Solicitor, Sydney.

4239 8s.

PUBLIC NOTICE.

NOTICE is hereby given that the partnership heretofore subsisting between Alfred Ernest James and William Leslie Barnes, carrying on the business of clothing manufacturers, under the style and firm name of the Hygrade Clothing Company, at Canberra House, Elizabeth-street, and 340 Pitt-street, Sydney, has been dissolved as on and from the first day of April, 1923. The said business will be carried on by Alfred Ernest James, who will receive all debts due to the firm and discharge all liabilities.

Dated this 13th day of April, 1923.

W. BARNES.
ALF. E. JAMES.

Witness to the above signatures,—
Harry J. Brigden,
Public Accountant.

4208 9s.

NOTICE is hereby given that the partnership heretofore subsisting between us, the undersigned, Oscar Athelwold Manwaring, Charles Parton, Frederick Bertram Barnett, and Reginald Murray Cox, in the business of manufacturers carried on by us at Albion-street, Sydney, under the name, style, or firm of "Austral Roller Shutter Works," has been dissolved by mutual consent so far as regards the said Reginald Murray Cox, who retires from the firm as from the 27th day of April, one thousand nine hundred and twenty-three; and the business shall be henceforth carried on by the said Oscar Athelwold Manwaring, Charles Parton, and Frederick Bertram Barnett, who will pay and discharge all debts and liabilities, and will receive all moneys payable to the said late firm.

Dated this 27th day of April, one thousand nine hundred and twenty-three.

O. A. MANWARING.
F. B. BARNETT.
CHARLES PARTON.
R. M. COX.

Witness,—C. E. Baker,
Managing Clerk, Clayton and Utz,
Solicitors, Sydney.

4185 11s.

NOTICE OF CHANGE OF NAMES.

WE, Catherine Phillips, heretofore called and known by the name of Catherine Newton, of 26 Buckingham-street, Sydney, in the State of New South Wales, divorcee, and William John Robert Phillips, heretofore called and known as William John Robert Newton, of 26 Buckingham-street, Sydney, aforesaid, motor mechanic, do hereby give public notice that on the first day of May, 1923, we formally and absolutely renounced, relinquished, and abandoned the use of our said surname of Newton, and then assumed and adopted and determined thenceforth on all occasions whatsoever to use and subscribe the names of Catherine Phillips and William John Robert Phillips respectively instead of the said names of Catherine Newton and William John Robert Newton respectively; and we give further notice that by a deed poll dated the first day of May, 1923, duly executed, attested, and enrolled in the Equity Office, Supreme Court, Sydney, we formally and absolutely renounced and abandoned the said surname of Newton, and declared that we had assumed and adopted and intended thenceforth upon all occasions whatsoever to use and subscribe the names of Catherine Phillips and William John Robert Phillips respectively instead of Catherine Newton and William John Robert Newton respectively, so as to be at all times thereafter called, known, and described by the names of Catherine Phillips and William John Robert Phillips respectively.

Dated this first day of May, 1923.

CATHERINE PHILLIPS.

Witness,—Joseph S. Edwards, J.P.

WILLIAM JOHN ROBERT PHILLIPS.

Witness,—Joseph S. Edwards, J.P.

4207 16s.

FINAL MEETING.

Butcher Brothers and Company Ltd.

NOTICE is hereby given pursuant to section 141 of the Companies Act, 1899, that a General Meeting of the Members of the abovenamed Company will be held at the Company's Office, Artarmon, on Wednesday, the thirteenth day of June next, at ten o'clock in the forenoon, for the purpose of having an account laid before the Company, showing the manner in which the winding-up has been conducted and the property of the Company disposed of, and of hearing any explanation that may be given by the Liquidator; and for the purpose of passing a Resolution disposing of the accounts and documents of the Company and the Liquidator.

Dated at Artarmon, the 27th day of April, one thousand nine hundred and twenty-three.

A. L. BULL,
Liquidator.

4160 9s.

FINAL MEETING.

THE RYDE BRICKWORKS LTD.

NOTICE is hereby given pursuant to section 141 of the Companies Act, 1899, that a General Meeting of the Members of the abovenamed Company will be held at the Company's Office, Ryde, on Wednesday, the thirteenth day of June next, at three o'clock in the afternoon, for the purpose of having an account laid before the Company showing the manner in which the winding-up has been conducted and the property of the Company disposed of, and of hearing any explanation that may be given by the Liquidator; and for the purpose of passing a Resolution disposing of the accounts and documents of the Company and the Liquidator.

Dated at Ryde, the 27th day of April, one thousand nine hundred and twenty-three.

A. L. BULL,
Liquidator.

4161 9s.

THE MACLEAY RIVER CO-OPERATIVE STEAMSHIP COMPANY LIMITED, IN VOLUNTARY LIQUIDATION.

NOTICE is hereby given that the affairs of the abovenamed Company are fully wound up, and a General Meeting of the Shareholders of the Company is called for the purpose of laying before the Shareholders the Liquidator's account, showing the manner in which such winding-up has been conducted and the property of the Company disposed of, and of hearing any explanation that may be given by the Liquidator.

Such Meeting will be held at eleven o'clock in the forenoon, in the Royal Theatre, Smith-street, Kempsey, on the eighth day of June, 1923.

Dated this twenty-eighth day of April, 1923.

J. J. ROWE,
Liquidator.

4159 7s.

THE SCOTSDALE COPPER MINING AND SMELTING CO., NO LIABILITY.

SPECIAL RESOLUTIONS.

Passed, 4th April, 1923; confirmed, 20th April, 1923.

AT a Special General Meeting of the Members of the Scotsdale Copper Mining and Smelting Company No Liability, duly convened and held on the fourth day of April, one thousand nine hundred and twenty-three, the subjoined Resolutions were passed, and at a subsequent Special General Meeting of the Members of the said Company, also duly convened and held on the twentieth day of April, one thousand nine hundred and twenty-three, the said subjoined Resolutions were duly confirmed and passed as Special Resolutions:—

1. That it is desirable to re-construct the Company, and, accordingly, that the Company be wound up voluntarily, and that Mr. Allan Christie, Auburn-street, Goulburn, be and he is hereby appointed Liquidator for the purpose of such winding-up.

2. That the said Liquidator be and is hereby authorised to consent to the registration of a new Company, to be named the Scotsdale Mining Company Limited, with the rules which have been already prepared with the privity and approval of the Directors of this Company.

3. That the draft agreement submitted to this meeting and expressed to be made between this Company and its Liquidator of the one part, and the Scotsdale Copper Mining Company Limited of the other part, be and the same is hereby approved, and that the said Liquidator be and is hereby authorised, pursuant to section 261 of the Companies Act, 1899, to enter into an agreement with such new Company, when incorporated, in the terms of the said draft, and to carry the same into effect with such (if any) modifications as he thinks expedient.

J. O. McALISTER,
Chairman of the Meeting.
ALLAN CHRISTIE, F.I.C.A.,
Secretary to the Company.

Dated at Bungendore, New South Wales, this twentieth day of April, 1923.

4172 £1

AUSTRALIAN HOME JOURNAL COMPANY LIMITED.

AT an Extraordinary General Meeting of the above Company, duly convened, and held on the 5th day of April, 1923, the undermentioned resolutions were duly passed; and at a further Extraordinary General Meeting, duly convened, and held on the 23rd day of April, the said resolutions were duly confirmed as Special Resolutions.

RESOLUTIONS.

1. That it is desirable to reconstruct the Company, and accordingly that the Company be wound up voluntarily, and that James Russell, of Sydney, be and he is hereby appointed Liquidator for the purposes of such winding-up.
2. That the said Liquidator be and he is hereby authorised to consent to the registration of a new Company, to be named Australian Home Journal Company Limited, with Memorandum and Articles of Association, which have already been prepared with the privity and approval of the Directors of this Company.
3. That the draft agreement submitted to this Meeting, and expressed to be made between this Company and its Liquidator, of the one part, and Australian Home Journal Company Limited, of the other part, be and the same is hereby approved, and that the said Liquidator be and he is hereby authorised, pursuant to Section 261 of the Companies Act, 1899, to enter into an Agreement with such new Company (when incorporated) in the terms of the said draft, and to carry the same into effect, with such modifications (if any) as he may think expedient.

Dated at Sydney this twenty-sixth day of April, 1923.

R. S. SANDS,
Chairman of Confirmatory Meeting,
30th April, 1923.

4182 16s.

IN THE MATTER OF THE AUSTRALIAN AMICABLE ASSURANCE ASSOCIATION LTD.

AT an Extraordinary General Meeting of the abovenamed Company, duly convened and held at the offices of the Company, 9A Macquarie-place, Sydney, on Wednesday, the eleventh day of April, 1923, the following Resolutions were duly passed; and at a subsequent Extraordinary General Meeting of the Members of the said Company, also duly convened and held at the same place on Friday, the twenty-seventh day of April, 1923, the same Resolutions were duly confirmed as Special Resolutions, viz.:—

(1) That the draft agreement submitted to this Meeting and expressed to be made between this Company of the first part, its Liquidator of the second part, and the Guardian Assurance Company Limited of the third part, which has for the purposes of identification been endorsed by Mr. C. Tayler, a Solicitor of the Supreme Court of New South Wales, be and the same is hereby sanctioned and approved; and that the said Liquidator, when appointed, be authorised to enter into and carry the same into effect with or without such modifications as he shall think fit, and whether made before or after the execution thereof.

(2) That this Company be wound up voluntarily, and that Mr. Norman Bax, the Manager thereof, be appointed Liquidator for the purposes of such winding-up.

Dated this thirtieth day of April, A.D. 1923.

H. MORRIS COHEN,
Chairman.

Signed by Harry Morris Cohen, in the presence of,—
N. T. CRAGG, Solicitor, Newcastle.

4197 16s.

AUSTRALIAN MUTUAL PROVIDENT SOCIETY.

NOTICE is hereby given, pursuant to the twentieth section of the Australian Mutual Provident Society's Act, 1910, that the names of the present Directors of the said Society are:—

The Honorable Sir Alfred William Meeks, K.B.E., M.L.C., Chairman.
The Honorable Reginald James Black, M.L.C., Deputy Chairman.
Sir Samuel Hordern.
Richard Teece, Esquire.
Sir Alexander MacCormick, M.D.
Alexander Jobson, Esquire.
Walter Mullens Vindin, Esquire.

Dated at Sydney, this second day of May, 1923.

A. W. APPERLY,
General Manager and Secretary.

4213 7s.

MUNICIPALITY OF WOOLLAHRA.

Notification of Proposal to Raise a Special Loan of £100,000.

NOTICE is hereby given, pursuant to the provisions of section 181 of the Local Government Act, 1919, as follows, viz.:—

1. That the Council of the Municipality of Woollahra proposes to make application to the Governor for approval to borrow by special loan the sum of £100,000, for the purpose of road reconstruction and the purchase of plant.

2. That the rate of interest will not exceed 5½ per cent. per annum, and the securities will be issued at par.

3. That plans and specifications showing the roads proposed to be reconstructed and plant proposed to be acquired may be inspected at the Council's Office, Council Chambers, Ocean-street, Woollahra, during usual office hours.

4. That it is proposed to obtain the loan by advances over three years, as the works progress; and it is proposed to arrange with the lender that the Council will be credited with interest at 5½ per cent. on the undrawn quarterly balances.

5. That it is proposed to extend the repayment of the loan over 15 years by annual instalments, representing principal and interest, the first instalment being payable twelve months after the date of the first advance. The amount of each instalment will be £9,962 11s. 3d., and it is estimated that the loan will be wholly repaid by 31st December, 1938.

6. That, in order to comply with the law, it is proposed to levy a loan rate of either (*a*) ·742d. in the £ on the unimproved capital value (£3,226,498) of all ratable land in the Municipality, estimated to yield £9,975 5s. 1d., or (*b*) .282d. in the £ on the improved capital value (£8,493,552), estimated to yield £9,979 18s. 5d. per annum.

7. That it is estimated that the amount of interest to be credited to the Council under the terms referred to in paragraph 4 hereof will enable the Council to reduce the loan rate during the second and third years.

8. That, as the proposed works will benefit the whole area, it is proposed to levy the loan rate on all ratable lands within the Municipality, and that, unless it is otherwise decided by poll, it is also proposed to levy such loan rate on the unimproved capital value of the ratable lands.

9. That the total number of ratepayers on the roll is 4,241.

10. That, within a month of the first publication of this notice, any number not less than 25 per cent of the ratepayers may petition the Council to take a poll of ratepayers either (*a*) as to whether the ratepayers approve of the loan, or (*b*) as to whether the loan rate shall be on the unimproved capital value or improved capital value, or (*c*) on both questions.

Dated at Woollahra, this first day of May, 1923.

T. FAIRWEATHER,
Deputy Mayor.

J. C. Lough,
Town Clerk.

4169 £1 12s.

MUNICIPALITY OF CARRINGTON.

NOTICE is hereby given that Mr. Ernest Lovett has been duly appointed to the position of Impounding Officer to this Municipality, under the provisions of the Local Government Act, 1919, and Ordinances thereunder.

H. C. HAIN,
Town Clerk.

Council Chambers, Carrington,
24th April, 1923.

4153 5s.

MUNICIPALITY OF COONAMBLE.

NOTICE is hereby given that at a duly convened Meeting of the Council of the Municipality of Coonamble, Mr. Denis Harry Way was appointed Inspector of Slaughter-houses, and of cattle intended for slaughter, under section 4 (2) of the Cattle Slaughtering Act.

C. H. BUTTON,
Town Clerk.

Municipal Chambers,
30th April, 1923.

4194 5s.

SHIRE COUNCIL OF ASHFORD.

Proposed Special Loan of £2,000.

PURSUANT to the provisions of sections 179, 180, 181 of the Local Government Act, 1919, the Council of the abovenamed Shire proposes to borrow, by way of Special Loan, the sum of £2,000 for the purpose of constructing a bridge over the Macintyre River at Wallangra.

Such work is considered to be of benefit to the whole Shire, and it is proposed to raise the loan on the security of the General Fund, spread over a term of ten years, and to be repaid by annual instalments of £200 plus interest, at the rate of 6 per cent. per annum, with allowances for credit balances of the General Fund.

Within one month from date hereof any number of ratepayers, being not less than 25 per centum of the ratepayers on the roll, may petition the Council to take a poll as to whether the ratepayers approve of the loan or otherwise.

The loan being on the security of the General Fund does not entail additional rates being levied.

In the event of a petition not being lodged within the time allowed, the Council will proceed to raise the amount on the terms above stated.

Authorised by Resolution of the Council passed on the 21st day of April, 1923.

Dated at Ashford, this 26th day of April, 1923.

O. V. JOHNSON,
Shire Clerk.

4145 16s.

SHIRE OF NATTAI.

Noxious Weeds.

THE Council of the Shire of Nattai hereby declares Stinkwort (Inula graveolens) to be a noxious plant within the Shire of Nattai, under section 469 of the Local Government Act, 1919.

C. N. LEE,
Shire Clerk.

Mittagong, 1st May, 1923.

4195 5s.

NYMBOIDA SHIRE.

Public Gates Act.

NOTICE is hereby given that permission has been granted to Mr. William Freeman to erect a Public Gate on the road from Tyringham up Sheep Station Creek, on the northern boundary of portion 23, parish of Blicks.

W. J. HAWTHORNE.
Shire Clerk.

26th April, 1923.

4168 6s.

SHIRE OF CANOBOLAS.

Public Gates Act, 1901.

NOTICE is hereby given that that the Council of the Shire of Canobolas has granted Mr. Arthur Cecil Bromley, of Kite-street, Orange, permission to erect two public gates as follows:—One gate across road from Treganowan to Upper Lewis Ponds, on the western boundary of portion 63, and one gate across road from Upper Lewis Ponds, at a point about 22 chains south from the N.W. corner of portion 63, parish of Worcester, county of Bathurst. The said permit is granted subject to the provisions of the Public Gates Act, 1901, and Ordinance 59 of the Local Government Act, 1919-20-22.

CHARLES T. FLEMING,
Shire Clerk.

Orange, 2nd May, 1923.

4237 9s.

MOLONG PASTURES PROTECTION BOARD.

Pastures Protection Act, 1912, Section 6, Subsection 4.

NOTICE is hereby given that Richard Hunt, Esquire, of Obella, Obley, and Corio, George-street, Parramatta, has been duly re-elected Chairman of the Molong Pastures Protection Board for the ensuing twelve months, commencing from 1st May, 1923.

By order of the Board,

H. F. CHAPMAN,
Secretary.

Molong, 26th April, 1923.

4151 7s.

STATEMENT of RECEIPTS and EXPENDITURE of the PASTURES PROTECTION BOARD at COOMA, for the Year ending 31st December, 1922.

GENERAL ACCOUNT.

Receipts.	£ s. d.	£ s. d.
To Amount of balance at Bank, N.S.W. on 31st December, 1921		761 9 11
Cash in hand on 31st December, 1922, petty cash		0 10 0
Arrears of assessment, 1921, received ...		21 9 2
	£ s. d.	
Assessment levied on for year—		
58,574 large stock, at 1d. per head	244 1 2	
744,194 sheep, at ¼d. per head	620 3 3	
Total assessment levied ...	864 4 5	
£ s. d.		
Less deductions for rabbit-proof fence ... 39 12 11		
Less arrears owing ... 16 12 0		
	56 4 11	
		807 19 6
Fees for sheep brands, marks, and transfers...	36 7 6	
£ s. d.		
Less refunds ... 0 6 0		
Government Gazette fees 4 18 0		
	5 4 0	
		31 3 6
Other receipts in detail—		
Fines and costs		39 10 6
Balance from wire-netting account... ...		11 12 4
Wire-netting—Refund amount paid from General account		6 2 6
Exchanges received		1 2 0
		£1,680 19 5

Expenditure.	£ s. d.
By Certificates issued and paid for skins and scalps, &c.—	
4 native dogs, at £1 per scalp	4 0 0
Salaries—Inspector of Stock	636 17 6
Secretary	140 0 0
Postage and telegrams	35 11 10
Telephone	10 17 0
Printing	49 15 7
Advertising	12 11 3
Stationery	30 10 7
Fuel	4 10 0
Rent and lighting	51 8 6
Contribution P.P. Board Council of Advice ...	5 5 6
Contribution (sec. 26 P.P. Act) 3 per cent. on £815 2s. 2d., 1921 revenue...	24 9 6
Stamp duty	1 6 8
Auditing	6 6 0
Exchange	1 12 6
Bank fee	0 10 0
Premium on fidelity guarantee	1 5 0
Other expenditure in detail—	
Legal expenses	26 18 0
Miscellaneous	9 10 11
Travelling expenses, inspector	18 0 0
Refund, overpayment 1921 assessment ...	0 18 11
Balance in bank	608 14 2
	1,680 19 5

WIRE-NETTING ACCOUNT.

Receipts.	£ s. d.
To Amount received as principal	1,340 12 11
Amount received as interest	437 6 8
Amount received as fines re wire-netting instalments	12 14 9
Other item in detail—Exchange	0 6 6
	£1,791 0 10

Expenditure.	£ s. d.
By Minister for Lands	1,773 6 0
Other items in detail—	
Exchange	1 17 6
Bank fees and cheque-book	0 15 0
Refunds, deposit money	3 10 0
Transfer balance General Account ...	11 12 4
	£1,791 0 10

J. A. SELLAR, Chairman.
Dated at Cooma, this 24th day of April, 1923. CHARLES J. WALMSLEY, Secretary.

I certify that all the books and vouchers in the possession of the Board have been duly audited by me and found to be correct.

W. E. Bannister,
Auditor.

4098 £3 8s.

RESERVES IMPROVEMENT FUND ACCOUNT.

Receipts.	£ s. d.	£ s. d.
To Balance from last account...		103 15 9
Refunds from other Boards		141 0 2
Travelling stock rate	645 17 4	
Less—Paid to other Boards ...	21 2 5	
		624 14 11
		£869 10 10

Expenditure.	£ s. d.
By Cost of collection and supervision	33 5 1
Protection and improvement of reserves ...	134 13 4
Balance carried forward	701 12 5
	£869 10 10

Dated at Cooma, this 24th day of April, 1923.

J. A. SELLAR, Chairman.
CHARLES J. WALMSLEY, Secretary.

Audited and found to be correct.

W. E. Bannister, Auditor.

4099 19s.

WAGGA WAGGA PASTURES PROTECTION BOARD, RESERVES IMPROVEMENT FUND.

STATEMENT of RECEIPTS and EXPENDITURE for Year ending 31st December, 1922.

Receipts.	£	s.	d.	£	s.	d.
Balance at Bank, 31st December, 1921	447	0	11			
Less cheques outstanding ...	0	13	2			
				446	7	9
Fees collected by Board and Permit Inspectors ...				1,595	5	5
Rebate from other P.P. Boards				784	9	6
Refund account of wire-netting				16	19	6
Amount overbanked...				1	14	0
Returned cheques recredited				9	12	6
				£2,764	8	8

Expenditure.	£	s.	d.	£	s	d.
Advertising				4	18	0
Directors' fees				4	7	0
Bank exchange and cheque-books				4	9	6
Impounding officers...				31	0	0
Commission to Permit Inspectors				19	5	6
Auditor's fee...				6	0	0
Miscellaneous				225	17	5
Rebates to P.P. Boards				152	13	9
Refund travelling fees				36	14	0
Returned cheques				11	6	8
Stamps				18	10	0
Stationery				35	15	1
Secretary's salary				34	10	0
Tank cleaning				62	10	0
Wages				152	13	0
Digging out reserves				560	6	3
	£	s.	d			
Bank balance, 31st December, 1922	421	6	3			
Less cheques outstanding ...	18	17	9			
				402	8	6
Plus cheque No. 1,024 in bank passbook but not in cashbook				1	4	0
Fixed deposit at Union Bank, 31st December, 1922				1,000	0	0
				£2,764	8	8

G. L. McNICKLE, Chairman.
GEORGE MITCHELL, Secretary.

Audited and found correct.
T. Collins, Auditor.
19th April, 1923.

4096 £2

PASTURES PROTECTION ACT, 1912.

Notice under section 61 of the Pastures Protection Act to owners or occupiers within the Pastures Protection District of Narrabri.

IN pursuance of the provisions of section 61 of the Pastures Protection Act, 35 of 1912: Notice is hereby given by the Pastures Protection Board for the District of Narrabri that the owners or occupiers of all or any lands within the abovementioned district shall, on or before the 5th day of June, 1923, respectively commence the work of suppressing and destroying rabbits and noxious animals upon such land and upon any roads bounding or intersecting the same. The period upon which the said work shall be continued and systematically carried out shall be from the above date to the 5th day of June, 1924, or until further notice cancelling or varying this notification. The means which shall be adopted for carrying out the said work shall be by poisoning. It is further notified that the means to be adopted on travelling stock and camping reserves shall be by hunting, shooting, trapping, and destruction of harbour (including digging out burrows), being the means previously sanctioned under the said Act.

Dated this 28th day of April, 1923.

ROBERT SHIELDS,
Chairman of the Pastures Protection Board for the District of Narrabri.

4192 15s.

PASTURES PROTECTION ACT, 1912.

Notice under section 61 of the Pastures Protection Act to the Councils of the Municipalities or Shires within the Pastures Protection District of Narrabri.

IN pursuance of the provisions of section 61 of the Pastures Protection Act, 35 of 1912: Notice is hereby given by the Pastures Protection Board for the District of Narrabri that the Councils of the Municipalities or Shires within the abovementioned district shall, on or before the 5th day of June, 1923, respectively commence the work of suppressing and destroying rabbits and noxious animals upon all lands which such Councils respectively are owners or occupiers, and upon any roads bounding or intersecting such lands, or any part thereof, which roads are vested in or held by or under the control of the Council of the Municipality or Shire. The period during which the said work shall be continued and systematically carried out shall be from the above date to the 5th day of June, 1924. The means which shall be adopted for carrying out the said work shall be poisoning, being means which have been previously sanctioned under the said Act.

Dated this 28th day of April, 1923.

ROBERT SHIELDS,
Chairman of the Pastures Protection Board for the District of Narrabri.

4193 15s.

PASTURES PROTECTION ACT, 1912.

Bathurst Pastures Protection Board.

NOTICE is hereby given that Robert Clifton Webb, Esquire, of Gooyong, Tarana, has been re-elected Chairman of the abovementioned Board for the ensuing twelve months as from 1st May, 1923, to the 30th April, 1924, inclusive.

By order of the Board,
ARTHUR B. BURGESS,
Secretary.

4152 6s.

PASTURES PROTECTION ACT, No. 35, 1912.

Bathurst Pastures Protection Board.

NOTICE is hereby given that the Pastures Protection Board for the Pastures Protection District of Bathurst has determined on the undermentioned rate for the ensuing year, viz.:—

2½d. per head on large stock.
½d. per head on sheep.

Assessment notices will be forwarded to ratepayers on the 1st June, 1923, and made returnable for the 1st July, 1923.

By order of the Board,
ARTHUR B. BURGESS,
Secretary.

4191—1 16s.

NOTICE is hereby given that Colin James Campbell, Esquire, grazier, of Rangers Valley Station, Dundee, was, on 1st day of May, 1923, re-elected as Chairman of the Pastures Protection Board for the District of Glen Innes, for a period of twelve months.

I. R. W. HUTHNANCE
Secretary.

Glen Innes, 2nd May, 1923.
4236 5s.

COONABARABRAN PASTURES PROTECTION BOARD.

Election of Chairman.

NOTICE is hereby given that Robert Neil McGill of Ashburn, Gulargambone, has this day been appointed Chairman of the Pastures Protection Board for the Pastures Protection District of Coonabarabran, for the year ending 30th April, 1924.

GEO. B. McEWEN,
Secretary.

Coonabarabran, 27th April, 1923.
4233 6s.

In the Supreme Court of New South Wales.

PROBATE JURISDICTION.

In the will of Albert Louis Manning, late of Sydney, in the State of New South Wales, grazier, deceased.

PURSUANT to the Wills, Probate and Administration Act, 1898, and to the Testator's Family Maintenance and Guardianship of Infants Act, 1916: Notice is hereby given that every creditor and other person having any debt or claim upon or affecting the estate of the abovenamed deceasd, who died at Sydney, in the said State, on the 20th day of October, 1922, and probate of whose will was, on the 15th day of December, 1922, granted by the Supreme Court of New South Wales, in its Probate Jurisdiction, to Evelyn Robert Manning and The Union Trustee Company of Australia Limited, the executors in the said will named, is hereby required to send particulars in writing of such debt or claim to the executors, in care of the undersigned, Mr. W. H. H. Hill, at No. 10 Castlereagh-street, Sydney, on or before the 15th day of June, 1923, at the expiration of which time the said executors will proceed to distribute the assets of the said deceased amongst the persons entitled thereto, having regard to the debts or claims only of which they then have notice; and notice is hereby given that the said executors will not be liable, for the assets or any part thereof so distributed, to any person of whose debt or claim they shall not have had notice at the time of such distribution.—Dated this 27th day of April, 1923.

W. H. H. HILL,
Proctor for Executors,
10 Castlereagh-street, Sydney.
4156 16s.

In the Supreme Court of New South Wales.

PROBATE JURISDICTION.

In the will of Sir Thomas Allwright Dibbs, late of Graythwaite, Wolseley-road, Point Piper, near Sydney, in the State of New South Wales, retired banker, deceased.

PURSUANT to the Wills, Probate and Administration Act, 1898, and pursuant to Testator's Family Maintenance and Guardianship of Infants Act, 1916: Notice is hereby given that all creditors and other persons having any claims or demands against or upon the estate of the abovenamed deceased, who died at Point Piper on 18th March, 1923, are hereby required to send in full particulars of their claims and demands upon the said estate to the Perpetual Trustee Company Limited, 33-39 Hunter-street, Sydney, the executor of the will of the said deceased, in conjunction with Hugh Hamon Massie, to whom probate was granted by the Supreme Court of New South Wales on 23rd April, 1923, on or before the 16th day of June next, in default whereof the said Perpetual Trustee Company Limited, and Hugh Hamon Massie will, after the lastmentioned date, proceed to administer the estate and distribute the assets among the parties entitled thereto, having regard only to the claims and demands of which they shall then have notice; and the said Company and Hugh Hamon Massie will not be liable, for the assets or any part thereof so distributed, to any person of whose claim they shall not have had notice at the time of such distribution.—Dated this 26th day of April, 1923.

For Perpetual Trustee Company Limited,

R. COPLAND LETHBRIDGE,
Manager.

Dibbs, Parker and Parker, Proctors.
4165 16s.

In the Supreme Court of New South Wales.

PROBATE JURISDICTION.

In the will of Captain Ernest Edward Lavington, late of Somerset, Salisbury-road, Watson's Bay, in the State of New South Wales, retired master mariner, deceased.

PURSUANT to the Wills, Probate and Administration Act, 1898, and pursuant to Testator's Family Maintenance and Guardianship of Infants Act, 1916: Notice is hereby given that all creditors and other persons having any claims or demands against or upon the estate of the abovenamed deceased, who died at Watson's Bay, on 8th March, 1923, are hereby required to send in full particulars of their claims and demands upon the said estate to the Perpetual Trustee Company Limited, 33-39 Hunter-street, Sydney, the executor of the will of the said deceased to whom probate was granted by the Supreme Court of New South Wales, on 27th April, 1923, on or before the 18th day of June next, in default whereof the said Perpetual Trustee Company Limited, will after the lastmentioned date, proceed to administer the estate and distribute the assets among the parties entitled thereto, having regard only to the claims and demands of which they shall then have notice; and the said Company will not be liable, for the assets, or any part thereof so distributed, to any person of whose claim they shall not have had notice at the time of such distribution.—Dated this 1st day of May, 1923.

For Perpetual Trustee Company Limited,
R. COPLAND LETHBRIDGE,
Manager.

E. S. Dunhill,
Proctor for Executor,
1 Bligh-street, Sydney.
4234 18s. 6d.

In the Supreme Court of New South Wales.

PROBATE JURISDICTION.

In the will and codicil of Robert Hammond Elvy, late of Tregarth, Raglan-street, Manly, in the State of New South Wales, piano merchant, deceased.

PURSUANT to the Wills, Probate and Administration Act, 1898, and pursuant to Testator's Family Maintenance and Guardianship of Infants Act, 1916: Notice is hereby given that all creditors and other persons having any claims or demands against or upon the estate of the abovenamed deceased, who died at Tregarth, Raglan-street, Manly, on 23rd February, 1923, are hereby required to send in full particulars of their claims and demands upon the said estate to the Perpetual Trustee Company Limited, 33-39 Hunter-street, Sydney, the executor of the will of the said deceased, to whom probate was granted by the Supreme Court of New South Wales on 24th April, 1923, on or before the 15th day of June next, in default whereof the said Perpetual Trustee Company Limited will, after the lastmentioned date, proceed to administer the estate and distribute the assets among the parties entitled thereto, having regard only to the claims and demands of which they shall then have notice, and the said Company will not be liable for the assets, or any part thereof so distributed, to any person of whose claim they shall not have had notice at the time of such distribution.—Dated this 27th day of April, 1923.

For Perpetual Trustee Company Limited,
R. COPLAND LETHBRIDGE,
Manager.

H. J. Aspinall and Son,
Proctors.
4173 16s.

In the Supreme Court of New South Wales.

PROBATE JURISDICTION.

In the matter of the estate of Robert Nathaniel Davidson, late of Birkenhead, near Gunnedah, in the State of New South Wales, farmer, deceased, intestate.

PURSUANT to the Wills, Probate, and Administration Act, 1898, : Notice is hereby given that every creditor or other person having any debt or claim upon or affecting the estate of Robert Nathaniel Davidson, the abovenamed deceased, who died on or about the 6th day of November, 1922, and administration of whose estate was, on the 9th day of April, 1923, granted by the Supreme Court of New South Wales to the Public Trustee, is hereby required to send particulars in writing of their debt or claim to the said Public Trustee on or before the 2nd day of June, 1923, at the expiration of which time the said Public Trustee will proceed to distribute the assets of the said deceased amongst the persons entitled thereto, having regard to the debts or claims only of which he then has notice; and notice is hereby further given that the said Public Trustee will not be liable, for the assets or any part thereof so distributed, to any person of whose debt or claim he shall not have had notice at the time of such distribution.

T. W. GARRETT,
Public Trustee.

Culwulla Chambers,
67 Castlereagh-street, Sydney,
27th April, 1923.
4163 16s.

In the Supreme Court of New South Wales.

PROBATE JURISDICTION.

In the matter of the estate of Walter Cecil Murphy, late of Colonna, near Barraba, in the State of New South Wales, public school teacher, deceased, intestate.

PURSUANT to the Wills, Probate and Administration Act, 1898: Notice is hereby given that all creditors and other persons having any debt or claim upon or affecting the estate of the abovenamed deceased, who died on or about the 12th day of July, 1913, and administration of whose estate was, on the 22nd day of August, 1913, granted by the Supreme Court of New South Wales to the Public Trustee, are hereby required to send particulars in writing of their claims to the said Public Trustee, on or before the 2nd day of June, 1923, at the expiration of which time the said Public Trustee will proceed to distribute the assets of the said deceased amongst the persons entitled thereto, having regard to the debts or claims only of which he then has notice; and notice is hereby further given that the said Public Trustee will not be liable, for the assets or any part thereof so distributed, to any person of whose debt or claim he shall not have had notice at the time of such distribution.

T. W. GARRETT,
Public Trustee.

Culwulla Chambers,
67 Castlereagh-street, Sydney,
1st May, 1923.

4164 16s.

In the Supreme Court of New South Wales.

PROBATE JURISDICTION.

In the matter of the estate of Arthur William Lawder, late of Drummoyne, Sydney, in the State of New South Wales, and formerly of Nevern-square, Earl's Court, Middlesex, England, deceased.

PURSUANT to the Wills, Probate, and Administration Act, 1898, and the Testator's Family Maintenance and Guardianship of Infants Act, 1916: Notice is hereby given that every creditor or other person having any debt or claim upon or affecting the estate of the abovenamed deceased, who died on or about the 20th day of August, 1922, and administration of whose estate, with an exemplified copy of the will annexed, was, on the 6th day of April, 1923, granted by the Supreme Court of New South Wales to the Public Trustee, is hereby required to send particulars in writing of their debt or claim to the said Public Trustee, on or before the 8th day of June, 1923, at the expiration of which time the said Public Trustee will proceed to distribute the assets of the said deceased amongst the persons entitled thereto, having regard to the debts or claims only of which he then has notice; and notice is hereby further given that the said Public Trustee will not be liable, for the assets or any part thereof so distributed, to any person of whose debt or claim he shall not have had notice at the time of such distribution.

T. W. GARRETT,
Public Trustee.

Culwulla Chambers,
67 Castlereagh-street, Sydney,
1st May, 1923.

4232 16s.

In the Supreme Court of New South Wales.

PROBATE JURISDICTION.

In the will of James Griffis, late of Brown's Creek, near Kramback, in the State of New South Wales, farmer, deceased.

PURSUANT to the Wills, Probate and Administration Act, 1898, and the Testator's Family Maintenance and Guardianship of Infants Act, 1916: Notice is hereby given that all creditors and other persons having any debt or claim upon or affecting the estate of James Griffis, the abovementioned deceased, who died on the 12th day of July, 1922, and probate of whose will was, on the 14th day of October, 1922, granted by the Supreme Court of New South Wales, in its Probate Jurisdiction, to Louisa Griffis and Hugh Griffis, the executrix and executor in the said will named, are hereby required to send in particulars of their claims to the said Louisa Griffis and Hugh Griffis on or before the 31st day of May, 1923, after the expiration of which time the said executor and executrix will proceed to distribute the assets of the said deceased amongst the persons entitled thereto, having regard to the debts and claims only of which they shall have had notice; and the said executrix and executor shall not be liable, for the assets so distributed, to any person of whose debt or claim they shall not have had notice at the time of such distribution; and all notices of such claims may be served at the office of the undersigned.—Dated this 30th day of April, 1923.

DAVID COWAN,
Proctor for the Executrix and Executor,
Taree.

By his Agents,—
F. C. Petrie and Son,
375 George-street, Sydney.

4187 16s.

In the Supreme Court of New South Wales.

PROBATE JURISDICTION.

In the will of Matthew Shanley, late of Caddigat, near Adaminaby, in the State of New South Wales, esquire, deceased.

PURSUANT to the Wills, Probate and Administration Act, 1898, and the Testator's Family Maintenance and Guardianship of Infants Act, 1916: Notice is hereby given that all creditors and other persons having any debt or claim upon or affecting the estate of the abovenamed deceased, who died on or about the 1st day of January, 1923, probate of whose will was granted by the Supreme Court of New South Wales, in its Probate Jurisdiction, on the 14th day of February, 1923, to James Joseph Shanley and Arthur Edmund Shanley, the executors named in the said will, are hereby required to send in particulars of their claims to the said James Joseph Shanley and Arthur Edmund Shanley, or to the undersigned, the proctors for the said executors, on or before the 30th day of June next, at the expiration of which time the said executors will proceed to distribute the assets of the said deceased among the persons entitled thereto, having regard to the debts and claims only of which they shall then have had notice; and the said executors will not be liable, for the assets so distributed, to any person of whose debt or claim they shall not have had notice at the time of such distribution.—Dated this 26th day of April, 1923.

BLAXLAND, MAWSON, AND ROSE,
Proctors for the said Executors,
Cooma.

4148 16s.

In the Supreme Court of New South Wales.

PROBATE JURISDICTION.

In the will of Patrick English, late of Kogarah, near Sydney, in the State of New South Wales, retired market gardener, deceased.

PURSUANT to the Wills, Probate and Administration Act, 1898, and pursuant to Testator's Family Maintenance and Guardianship of Infants Act, 1916: Notice is hereby given that all creditors and other persons having any debts or claims or demands against or upon the estate of the abovenamed deceased, who died on or about the 7th day of February, 1923, and probate of whose will was granted by the Supreme Court of New South Wales, in its Probate Jurisdiction, on the 27th day of April, 1923, to Elinor English, of The Homestead, Station-street, Kogarah, in the State of New South Wales, widow, and Kathleen English, of the same place, spinster, the executrices named in the said will, are hereby required to send in particulars of their claims to the said executrices, or to the undersigned, the proctors for the said executrices, on or before the 16th day of June next, at the expiration of which time the said executrices will proceed to distribute the assets of the said deceased among the persons entitled thereto, having regard to the debts and claims only of which they shall then have had notice; and they will not be liable, for the assets so distributed, to any person of whose debt or claim they shall not have had notice at the time of such distribution.—Dated this 4th day of May, 1923.

NORTON, SMITH AND CO.,
Proctors for the Executrices,
39 Hunter-street, Sydney.

4183 16s.

In the Supreme Court of New South Wales.
PROBATE JURISDICTION.

In the matter of the estate of Richard Henry Thomas, late of Galston, in the State of New South Wales, orchardist, deceased.

PURSUANT to the Wills, Probate and Administration Act, 1898, and the Testator's Family Maintenance and Guardianship of Infants Act, 1916: Notice is hereby given that every creditor or other person having any debt or claim upon or affecting the estate of the abovenamed deceased, who died on or about the 6th day of March, 1923, and of whose estate probate was, on the 19th day of April, 1923, granted by the Supreme Court of New South Wales to the Public Trustee, is hereby required to send particulars in writing of their debt or claim to the said Public Trustee on or before the 12th day of June, 1923, at the expiration of which time the said Public Trustee will proceed to distribute the assets of the said deceased amongst the persons entitled thereto, having regard to the debts or claims only of which he then has notice; and notice is hereby further given that the said Public Trustee will not be liable, for the assets or any part thereof so distributed, to any person of whose debt or claim he shall not have had notice at the time of such distribution.

T. W. GARRETT,
Public Trustee.

Culwulla Chambers,
67 Castlereagh-street, Sydney,
1st May, 1923.

4190 16s.

In the Supreme Court of New South Wales.
PROBATE JURISDICTION.

In the will of Thomas Matthews, late of Ryrie-street, Mosman, in the State of New South Wales, gentleman, deceased.

PURSUANT to the Wills, Probate and Administration Act, 1898: Notice is hereby given that every creditor or other person having any debt or claim upon or affecting the estate of Thomas Matthews, the abovenamed deceased, who died on or about the 17th day of February, 1922, and probate of whose will was, on the 13th day of June, 1922, granted by the Supreme Court of New South Wales to Raymond Buggy, is hereby required to send particulars in writing of their debt or claim to the said Raymond Buggy, care of the undersigned, on or before the 22nd day of June, 1923, at the expiration of which time the said Raymond Buggy will proceed to distribute the assets of the said deceased amongst the persons entitled thereto, having regard to the debts or claims only of which he then has notice; and notice is hereby further given that the said Raymond Buggy will not be liable, for the assets or any part thereof so distributed, to any person of whose debt or claim he shall not have had notice at the time of such distribution.

P. V. McCULLOCH,
Solicitor,
14 Martin-place, Sydney.

4198 16s.

In the Supreme Court of New South Wales.
PROBATE JURISDICTION.

In the estate of Louisa Maria Stiefvater, late of Sydney, in the State of New South Wales, married woman, deceased.

PURSUANT to the Wills, Probate and Administration Act, 1898, and the Testator's Family Maintenance and Guardianship of Infants Act, 1916: Notice is hereby given that every creditor or other person having any debt or claim upon or affecting the estate of the abovenamed deceased, who died on or about the 5th day of November, 1922, letters of administration of whose estate were, on the 28th day of February, 1923, granted to Eugene Hermann Stiefvater of Sydney, company manager, is hereby required to send particulars in writing of such debt or claim to the said administrator, in care of the undersigned, J. Stuart Thom & Co., at their office hereunder mentioned, on or before the 11th day of June, 1923, at the expiration of which time the said administrator will proceed to distribute the assets of the said estate amongst the persons entitled hereto, having regard only to the claims of which they shall then have notice; and notice is hereby given that the said administrator will not be liable, for the assets or any part thereof so distributed, to any person of whose claim they shall not have had notice at the time of such distribution.—Dated this 1st day of May, 1923.

J. STUART THOM & CO.,
Proctors for the Administrator,
148 Phillip-street, Sydney.

4179 16s.

In the Supreme Court of New South Wales.
PROBATE JURISDICTION.

In the will of Anna Maria Holmes, formerly of Baring Crescent Villa, Heavitree, Exeter, in the county of Devon, but late of Meruyla, 130 Ben Boyd-road, Neutral Bay, North Sydney, in the State of New South Wales, spinster, deceased.

PURSUANT to the Wills, Probate and Administration Act, 1898, and pursuant to the Testator's Family Maintenance and Guardianship of Infants Act, 1916: Notice is hereby given that all creditors and other persons having any claims or demands against or upon the estate of the abovenamed deceased, who died at North Sydney, aforesaid, on the 31st day of January, 1922, are hereby required to send in full particulars of their claims and demands on the said estate to Charles Philips Holmes, an executor of the will of the said deceased, to whom probate was granted by the Supreme Court of New South Wales, on the 8th day of March, 1923, on or before the 11th day of June next, in default whereof the said executor will, after the lastmentioned date, proceed to administer the estate and distribute the assets among the parties entitled thereto, having regard only to the claims and demands of which he shall then have notice, and the said executor will not be liable, for the assets or any part thereof so distributed, to any person of whose claim he shall not have had notice at the time of such distribution.—Dated this 30th day of April, 1923.

W. S. GRAY & CO.,
Proctors for the Executor,
Pendennis Chambers,
375 George-street, Sydney.

4171 16s.

In the Supreme Court of New South Wales.
PROBATE JURISDICTION.

In the will and codicils of Susan Gribben, late of Summer Hill, near Sydney, in the State of New South Wales, widow, deceased.

PURSUANT to the Wills, Probate and Administration Act, 1898, and pursuant to Testator's Family Maintenance and Guardianship of Infants Act, 1916: Notice is hereby given that creditors and other persons having any claims against the estate of the abovenamed deceased, who died on the 21st day of February, 1923, and probate of whose will and codicils was, on the 27th day of March, 1923, granted by the Supreme Court of New South Wales, in its Probate Jurisdiction, to Andrew Pitt Gribben, of Woollahra, veterinary surgeon, and Frank Gribben, of Lindfield, civil servant, the executors named in the said will, are hereby required to send particulars in writing of such claims to the said executors or to the undersigned, on or before the 15th day of June, 1923, at the expiration of which time the said executors will proceed to distribute the assets of the said deceased amongst the persons entitled thereto, having regard only to the claims of which they shall then have had notice; and the said executors will not be liable, for the assets or any part thereof so distributed, to any person of whose claim they shall not have had notice at the time of such distribution.—Dated this 3rd day of May, 1923.

LEIBIUS WAY AND PACKER
(late John Dawson and Son),
Proctors for the said Executors,
115 Pitt-street, Sydney.

4209 16s.

In the Supreme Court of New South Wales.
PROBATE JURISDICTION.

In the will of Henrietta Weir, late of Hay, in the State of New South Wales, widow, deceased.

PURSUANT to the Wills, Probate and Administration Act, 1898, and the Testator's Family Maintenance and Guardianship of Infants Act, 1916: Notice is hereby given that all persons having any claim against the estate of the abovenamed deceased, who died on the 4th January, 1923, and probate of whose will was, on the 8th March, 1923, granted to the executors therein named, are hereby required to send particulars in writing of such claim to the said executors, care of the undersigned, their proctor, on or before the 15th day of June, 1923, at the expiration of which time the said executors will proceed to distribute the assets of the said deceased amongst the persons entitled thereto, having regard only to the claims of which they then have notice; and they will not be liable, for the assets or any part thereof so distributed, to any person of whose claim they shall not have had notice at the time of such distribution.—Dated this 1st day of May, 1923.

C. W. ALEXANDER,
Proctor for the Executors,
Lachlan-stret, Hay.

4196 16s

In the Supreme Court of New South Wales.
PROBATE JURISDICTION.

In the will of Catarina Margarita Moller, late of Rose Bay, in the State of New South Wales, widow, deceased.

PURSUANT to the Wills, Probate and Administration Act, 1898, and the Testator's Family Maintenance and Guardianship of Infant's Act, 1916: Notice is hereby given that every creditor or other person having any debt or claim upon or affecting the estate of the abovenamed deceased, who died on or about the 31st day of December, 1922, and probate of whose will was, on the 24th day of April, 1923, granted by the Supreme Court of New South Wales to The Union Trustee Company of Australia Limited, is hereby required to send particulars in writing of their debt or claim to the said The Union Trustee Company of Australia Limited, of 15 O'Connell-street, Sydney, on or before the 20th day of June, 1923, at the expiration of which time the said The Union Trustee Company of Australia Limited, will proceed to distribute the assets of the said deceased amongst the persons entitled thereto, having regard to the debts or claims only of which they shall have notice; and the said Company will not be liable, for the assets or any part thereof so distributed, to any person of whose debt or claim they may not have had notice at the time of such distribution.—Dated this 2nd day of May, 1923.

For The Union Trustee Company of Australia Limited,
A. E. NORDEN,
Manager.

Nathan J. Payne, Proctor,
39 Hunter-street, Sydney.

4199 16s.

In the Supreme Court of New South Wales.
PROBATE JURISDICTION.

In the will of William Barr, late of Fergus Hill (in the said will called Furgus Hill), Mittagong, in the State of New South Wales, farmer, deceased.

PURSUANT to the Wills, Probate and Administration Act, 1898, and the Testator's Family Maintenance and Guardianship of Infants Act, 1916: Notice is hereby given that every creditor or other person having any claim or demand against or upon the estate of William Barr, the abovenamed deceased, who died on 9th day of July, 1922, are hereby required to send in full particulars of their claims and demands upon the said estate to Albert Ryder and George Hogg, the executors in the said will named, to whom probate was granted by the Supreme Court of New South Wales, in its Probate Jurisdiction, on the 2nd day of February, 1923, in care of the undersigned, Henry Davis, at his office hereunder mentioned, on or before 17th day of June next, in default whereof the said Albert Ryder and George Hogg will, after the last-mentioned date, proceed to administer the estate and distribute the assets among the parties entitled thereto, having regard only to the claims and demands of which they shall then have notice; and the said Albert Ryder and George Hogg will not be liable, for the assets or any part thereof so distributed, to any person of whose claim they shall not have had notice at the time of such distribution.

HENRY DAVIS,
Proctor for Executors,
64 Pitt-street, Sydney.

4186 16s.

In the Supreme Court of New South Wales.
PROBATE JURISDICTION.

In the will of John Keenan, late of Yarrawonga, in the State of Victoria, farmer, deceased.

PURSUANT to the Wills, Probate and Administration Act, 1898, and the Testator's Family Maintenance and Guardianship of Infants Act, 1916: Notice is hereby given that all creditors and other persons having any debt or claim upon or affecting the estate of the abovenamed deceased, who died on the 19th day of June, 1922, and probate of whose will was granted by the Supreme Court of Victoria, in its Probate Jurisdiction, on the 28th day of August, 1922, to Bridget Keenan, of Yarrawonga, in the State of Victoria, widow, the sole executrix named in the said will, which said probate was resealed with the seal of the Supeme Court of New South Wales, in its Probate Jurisdiction, on the 10th day of January, 1923, are hereby required to send in particulars of their claims to the said executrix, or to the undersigned, the proctor for the said executrix, on or before the 1st day of June, 1923, at the expiration of which time the said executrix will proceed to distribute the assets of the said deceased among the persons entitled thereto, having regard to the debts and claims only of which she shall then have had notice; and the said executrix will not be liable, for the assets so distributed, to any person of whose debt or claim she shall not have had notice at the time of such distribution.—Dated this 20th day of April, 1923.

J. ADDISON HARGRAVE,
Yarrawonga,
Proctor for the said Bridget Keenan.

4176 16s.

[Notice of Application for a Certificate of Discharge.]

In the Supreme Court of New South Wales. (19,412)
IN BANKRUPTCY.

Re Lewis John Levy Taylor, of Sydney, railway employee.

To the Official Assignee and Creditors.

TAKE NOTICE that I, Lewis John Levy Taylor, intend to apply to the Court, Supreme Court Building, Elizabeth-street, Sydney, on Wednesday, the 23rd day of May next, at 10 a.m., or as soon afterwards as the course of business will admit, that a Certificate of Discharge be granted to me under and according to the provisions of the Bankruptcy Act, 1898.—Dated this 30th day of April, 1923.

LEWIS J. L. TAYLOR.

4162 8s.

In the Supreme Court of New South Wales.
IN BANKRUPTCY.

NOTICE is hereby given that the Single Meeting of creditors in the following matter will be held at the Court, Supreme Court Building, Elizabeth-street, Sydney, on the 16th day of May, 1923, at 10 a.m., or as soon after as the course of business will permit. To entitle a creditor to vote thereat his proof must be lodged with the Registrar in Bankruptcy not later than the 14th day of May, 1923:—

Re Alfred Oscar McVicar (No. 23,272), of Watson's Bay, soldier.

N. C. LOCKHART.
Registrar in Bankruptcy.

Official Assignee—William Harrington Palmer.

[6816] Free

In the Supreme Court of New South Wales.
IN BANKRUPTCY.

NOTICE is hereby given that the Single Meeting of Creditors in the following matters will be held at the Court, Supreme Court Building, Elizabeth-street, Sydney, on the 14th day of May, 1923, at 10 a.m., or as soon after as the course of business will permit. To entitle a creditor to vote thereat his proof must be lodged with the Registrar in Bankruptcy not later than the 12th day of May, 1923:—

Re D. B. Davies (junior) (No. 23,312), of 17 Virginia-street, Kensington.

Re James Gourlay (No. 23,365), of Union-street, North Sydney, contractor.

Re William Gourlay (No. 23,362), of Union-street, North Sydney, joiner.

Re Cyril Williams, (No. 23,285), of 544 King-street, Newtown, furniture remover.

N. C. LOCKHART,
Registrar in Bankruptcy.

Official Assignee—Charles Fairfax Waterloo Lloyd.

4214 £1 8s.

In the Supreme Court of New South Wales. (23,345)
IN BANKRUPTCY.

Re William James Maye and Frank Frederick Dunn, trading as The New England Piano Repairing Coy., of 128 Beardy-street, Armidale.

NOTICE is hereby given that the First Meeting of creditors in the above matter will be held at the office of the Official Assignee, 182 Phillip-street, Sydney, on the 17th day of May, 1923, at noon, or as soon after as the course of business will permit. To entitle a creditor to vote thereat, his proof must be lodged with the Registrar in Bankruptcy, Elizabeth-street, Sydney, not later than the 15th day of May, 1923.

N. C. LOCKHART,
Registrar in Bankruptcy.

Official Assignee—Charles Fairfax Waterloo Lloyd.

4215 7s.

In the Supreme Court of New South Wales.

IN BANKRUPTCY.

NOTICE is hereby given that the Single Meeting of Creditors in the following matters will be held at the Court, Supreme Court Building, Elizabeth-street, Sydney, on the 16th day of May, 1923, at 10 a.m., or as soon after as the course of business will permit. To entitle a creditor to vote thereat his proof must be lodged with the Registrar in Bankruptcy not later than the 14th day of May, 1923:—

Re Robert Watson Wilson (No. 23,352), of 25 Doane-street, Arncliffe, glazier.

Re Samuel James Shorter (No. 23,366), of Beaconsfield-street, West Kogarah, and carried on business at 76 Rocky Point road, Arncliffe, electrician.

Re William Morton (No. 23,289), of The Peoples Palace, 404 Pitt-street, Sydney, and formerly of Coramba, and of 378 Military-road, Cremorne, storekeeper.

N. C. LOCKHART,
Registrar in Bankruptcy.

Official Assignee—William Harrington Palmer.

4216 £1 1s.

In the Supreme Court of New South Wales. (23,361)

IN BANKRUPTCY.

Re Raymond Gordon Brown, of 78B Dumaresq-street, Hamilton, labourer.

NOTICE is hereby given that the Single Meeting of creditors in the above matter will be held at the Court-house, Newcastle, before the District Registrar in Bankruptcy, on the 17th day of May, 1923, at 10 a.m., or as soon after as the course of business will permit. To entitle a creditor to vote thereat, his proof must be lodged with the Registrar in Bankruptcy, Elizabeth-street, Sydney, not later than the 14th day of May, 1923.

N. C. LOCKHART,
Registrar in Bankruptcy.

Official Assignee—William Harrington Palmer.

4217 7s.

In the Supreme Court of New South Wales. (23,375)

IN BANKRUPTCY.

Re Sarah Bates, of 165 Beaumont-street, Hamilton, widow.

NOTICE is hereby given that the Single Meeting of creditors in the above matter will be held at the Court-house, Newcastle, before the District Registrar in Bankruptcy, on the 17th day of May, 1923, at 10 a.m., or as soon after as the course of business will permit. To entitle a creditor to vote thereat, his proof must be lodged with the Registrar in Bankruptcy, Elizabeth-street, Sydney, not later than the 14th day of May, 1923.

N. C. LOCKHART,
Registrar in Bankruptcy.

Official Assignee—William Harrington Palmer.

4218 7s.

[Notice under Section 11 of the Bankruptcy Act, 1898.]

In the Supreme Court of New South Wales. (23,368)

IN BANKRUPTCY.

Re Thomas Stephen Austin, of Main-street, Lithgow, draper.

NOTICE is hereby given that a Sequestration Order has this day been made against the abovenamed bankrupt, on the petition of the debtor, and Mr. C. F. W. Lloyd appointed to be the Official Assignee.—Dated at Sydney, this 26th day of April, 1923.

N. C. LOCKHART,
Registrar in Bankruptcy.

4219 5s.

[Notice under Section 11 of the Bankruptcy Act, 1898.]

In the Supreme Court of New South Wales. (23,369)

IN BANKRUPTCY.

Re Harold Edgar Lanyon, of Arthur-street, Thirroul, mine employee.

NOTICE is hereby given that a Sequestration Order has this day been made against the abovenamed bankrupt, on the petition of the debtor, and Mr. W. H Palmer appointed to be the Official Assignee.—Dated at Sydney, this 26th day of April, 1923.

N. C. LOCKHART,
Registrar in Bankruptcy.

4220 5s.

[Notice under Section 11 of the Bankruptcy Act, 1898.]

In the Supreme Court of New South Wales. (23,370)

IN BANKRUPTCY.

Re Pierce Maitland Gorman, of Smithtown, labourer.

NOTICE is hereby given that a Sequestration Order has this day been made against the abovenamed bankrupt, on the petition of the debtor, and Mr. C. F. W. Lloyd appointed to be the Official Assignee.—Dated at Sydney, this 26th day of April, 1923.

N. C. LOCKHART,
Registrar in Bankruptcy.

4221 5s.

[Notice under Section 11 of the Bankruptcy Act, 1898.]

In the Supreme Court of New South Wales. (23,373)

IN BANKRUPTCY.

Re William Walker, of 29 Park-street, Sydney, restaurant proprietor.

NOTICE is hereby given that a Sequestration Order has this day been made against the abovenamed bankrupt, on the petition of the debtor, and Mr. C. F. W. Lloyd appointed to be the Official Assignee—Dated at Sydney, this 27th day of April, 1923.

N. C. LOCKHART,
Registrar in Bankruptcy.

4222 5s.

[Notice under Section 11 of the Bankruptcy Act, 1898.]

In the Supreme Court of New South Wales. (23,374)

IN BANKRUPTCY.

Re Robert Thomas Bell, of Gordon-street, Paddington, and formerly of 28 Charles-street, Marrickville, retired billiard-room proprietor.

NOTICE is hereby given that a Sequestration Order has this day been made against the abovenamed bankrupt, on the petition of the debtor, and Mr. W. H. Palmer, appointed to be the Official Assignee.—Dated at Sydney, this 27th day of April, 1923.

N. C. LOCKHART,
Registrar in Bankruptcy.

4223 5s.

[Notice under Section 11 of the Bankruptcy Act, 1898.]

In the Supreme Court of New South Wales. (23,375)

IN BANKRUPTCY.

Re Sarah Bates, of 165 Beaumont-street, Hamilton, widow.

NOTICE is hereby given that a Sequestration Order has this day been made against the abovenamed bankrupt, on the petition of the debtor, and Mr. W. H. Palmer appointed to be the Official Assignee.—Dated at Sydney, this 28th day of April, 1923.

N. C. LOCKHART,
Registrar in Bankruptcy.

4224 5s.

[Notice under Section 11 of the Bankruptcy Act, 1898.]

In the Supreme Court of New South Wales. (23,376)

IN BANKRUPTCY.

Re Sidney Albert Stevens, of 7 Govett-street, Randwick, iron moulder

NOTICE is hereby given that a Sequestration Order has this day been made against the abovenamed bankrupt, on the petition of the debtor, and Mr. C. F. W. Lloyd appointed to be the Official Assignee.—Dated at Sydney, this 28th day of April, 1923.

N. C. LOCKHART,
Registrar in Bankruptcy.

4225 5s.

[Notice under Section 11 of the Bankruptcy Act, 1898.]

In the Supreme Court of New South Wales. (23,377)

IN BANKRUPTCY.

Re Michael David Wall, Agnes Marguerita Turner, and Herbert William Hulls, trading as The Continental High Class Ladies' Clothing Manufacturing Company, of Stanley-street, Chatswood, Albert-street, Strathfield, and of Cross-street, Waverley, respectively, manufacturers.

NOTICE is hereby given that a Sequestration Order has this day been made against the abovenamed bankrupts, on the petition of the debtors, and Mr. C. F. W. Lloyd appointed to be the Official Assignee.—Dated at Sydney, this 1st day of May, 1923.

N. C. LOCKHART,
Registrar in Bankruptcy.

4226 5s.

[Notice under Section 11 of the Bankruptcy Act, 1898.]
In the Supreme Court of New South Wales. (23,380)
IN BANKRUPTCY.
Re Thomas William Armour, of 8 Elim-place, Sydney, and carried on business at 9 Shepherd-street, Sydney, shop and office fitter.
NOTICE is hereby given that a Sequestration Order has this day been made against the abovenamed bankrupt, on the petition of the debtor, and Mr. W. H. Palmer appointed to be the Official Assignee.—Dated at Sydney, this 1st day of May, 1923.

N. C. LOCKHART,
Registrar in Bankruptcy.

4227 5s.

[Notice under Section 11 of the Bankruptcy Act, 1898.]
In the Supreme Court of New South Wales. (23,263)
IN BANKRUPTCY.
Re D. Thompson, (a male) of Newey Creek, near Macksville, dairyman.
NOTICE is hereby given that a Sequestration Order has this day been made against the abovenamed bankrupt, on the petition of Henry Charles Harriss, and Mr. W. H. Palmer appointed to be the Official Assignee.—Dated at Sydney, this 27th day of April, 1923.

N. C. LOCKHART,
Registrar in Bankruptcy.

4228 5s.

[Notice under Section 11 of the Bankruptcy Act, 1898.]
In the Supreme Court of New South Wales. (23,349)
IN BANKRUPTCY.
Re J. Foskett, of Oxford and Victoria streets, Darlinghurst, trading as Marie Joyce.
NOTICE is hereby given that a Sequestration Order has this day been made against the abovenamed bankrupt, on the petition of Groves and Company Limited. and Mr. C. F. W. Lloyd appointed to be the Official Assignee.—Dated at Sydney, this 30th day of April, 1923.

N. C. LOCKHART,
Registrar in Bankruptcy.

4229 5s.

[Notice under Section 11 of the Bankruptcy Act, 1898.]
In the Supreme Court of New South Wales. (23,354)
IN BANKRUPTCY.
Re Raymond Charles Arthur Kean, of No. 55 Hampton Court road, Kogarah.
NOTICE is hereby given that a Sequestration Order has this day been made against the abovenamed bankrupt, on the petition of James Harold Bromwich, and Mr. W H. Palmer appointed to be the Official Assignee.—Dated at Sydney, this 30th day of April, 1923.

N. C. LOCKHART,
Registrar in Bankruptcy

4230 5s.

[Notice under Section 11 of the Bankruptcy Act, 1898]
In the Supreme Court of New South Wales. (23,358)
IN BANKRUPTCY.
Re Arthur G. Norman, trading as R. L. Norman & Co., of 22 Erskine-street, Sydney, engineer.
NOTICE is hereby given that a Sequestration Order has this day been made against the abovenamed bankrupt, on the petition of The Austral Engineering Supply Co. Ltd., and Mr. C. F. W. Lloyd appointed to be the Official Assignee.—Dated at Sydney, this 30th day of April, 1923.

N. C. LOCKHART,
Registrar in Bankruptcy.

4231 5s.

[Notice of Application for a Certificate of Discharge.]
In the Supreme Court of New South Wales. (20,622)
IN BANKRUPTCY.
Re George Byles and Carl New, trading as Byles and New, and in the separate estate of George Byles, of Glebe Island, carcase butcher.

To the Official Assignee and Creditors.

TAKE NOTICE that George Byles intends to apply to the Court, Supreme Court Building, Elizabeth-street, Sydney, on Monday, the 28th day of May instant, at 10 a.m., or as soon afterwards as the course of business will admit, that a Certificate of Discharge be granted to him, under and according to the provisions of the Bankruptcy Act, 1898.—Dated this 3rd day of May, 1923.

CLIFTON RAYMOND PENNY,
Solicitor for Bankrupt,
91 Elizabeth-street, Sydney.

4210 10s.

In the Supreme Court of New South Wales.
IN BANKRUPTCY.
Notice to Creditors.

ACCOUNTS with plans of distribution in the undermentioned estates, showing dividends as specified, are now filed in the office of the Registrar in Bankruptcy, Supreme Court Building, Elizabeth-street, Sydney, for the inspection of persons interested; and notice is hereby given that such accounts and plans will be submitted to the Court for confirmation on Monday, the 21st May, 1923, if not previously objected to:—

Elliot Heriot, of Culcairn, grazier (No. 20,236), a fifth account and fourth plan of distribution showing payment of a dividend of one shilling and eight pence in the £ on all proved concurrent claims, and a balance of £97 19s. 2d., carried forward to the credit of the estate.

Ah Hing Pan Kee, trading as Yet Hing & Co., of Wee Waa, storekeeper (No. 22,396), a third account and plan of distribution showing payment of a dividend of one shilling and one penny one twenty-fourth of a penny in the £ on all proved concurrent claims.

Charles Ewen Cameron, of 115 Pitt-street, Sydney (No. 23,170), a first account and plan of distribution showing payment of a dividend of twenty shillings in the £ on nine preferential claims and a balance of £84 14s. 11d. carried forward to the credit of the estate.

Also, accounts current only in the undermentioned estates:—

No. 23,172. Ethel Florence Burford Jauncey, trading as E. F. Jauncey, of Waitara, dairy proprietress.
No. 23,184. James Augustus Breheny, of Matong, farmer.
No. 23,195. John Donald McDonald, of Niagra, Kameruka. labourer.
No. 23,198. William Somerville Paul, of Redman-road. Dee Why.
No. 23,211. Alexander Devenney, of Moloney-street, Mascot, carter.

WILLIAM HARRINGTON PALMER,
Official Assignee.

47 Elizabeth-street, Sydney,
3rd May, 1923.

4205 18s.

In the Supreme Court of New South Wales.
IN BANKRUPTCY.
Notice to Creditors.

ACCOUNTS and plans of distribution in the undermentioned estates, showing dividends as specified hereunder, are now filed in the office of the Registrar in Bankruptcy, Supreme Court Building, Elizabeth-street, Sydney, for the inspection of persons interested; and notice is hereby given that such accounts and plans will be submitted to the Court for confirmation on Monday, 21st May, 1923, at 10 a.m., if not previously objected to:—

Harold Edwin Horsburgh. of Braemore, Mowbray-road, Chatswood, and carried on business at 79 Pitt-street, Sydney, commercial broker and merchant (No. 22,457), a third account and second plan of distribution, showing payment of a second dividend of five pence and one-eighth of a penny in the £ on all proved concurrent claims, and a balance of £47 0s. 11d. carried forward to the credit of the estate.

Edward Joseph Punch, of 74 Kensington-road, Kensington, and carried on business at 64 Pitt-street, Sydney, Coonabarabran, Manilla, and Rockley as E. J. Punch & Co. (No. 22,729), a second account and first plan of distribution, showing payment in full of one Crown claim (£4 17s.) and a dividend of seven pence and one thirty-second of a penny in the £ on all proved concurrent claims.

Accounts current only in the following estates:—

No. 23,177. Colin Murray Northam, of Taree, butcher.
No. 23,223. Kenneth Nasmith, of 58 Morehead-street, Redfern, dealer.
No. 23,257. John James Reberger, of 159 Annandale-street, Annandale and lately carrying on business at Sunnyside, Cottee, near Coolamon, farmer.
No. 23,259. Frederick Otto Oehm, of Junee.

C. F. W. LLOYD,
Official Assignee.

182 Phillip-street, Sydney,
3rd May, 1923.

4206 16s.

Impoundings.

**** Poundkeepers are reminded that Advertisements of Impounded Stock are charged for at the rate of* ONE SHILLING FOR EACH ANIMAL DESCRIBED; *and no such Advertisement will be inserted in the Gazette unless accompanied by a remittance sufficient to cover the cost of insertion.*

BEGA.—Impounded at Bega, on the 25th April, 1923, from Yarranung, by Mr. Sweeney; sum due at date of notice, £1 0s. 6d.:—

Horse, branded N◇, aged, tall.

If not released, will be sold at this Pound at noon on the 10th May, 1923.

4181—1s. J. SIRL, Poundkeeper.

BIMBI.—Impounded at Bimbi, on the 19th April, 1923, from Caragabal, by Dillon Bros.; sum due at date of notice, £1 10s.:—

Chestnut mare, indistinct brand near shoulder, lame off hind leg, blaze, aged, 14 hands.

If not released, will be sold according to Impounding Act.

4155—1s. G. COLEMAN, Poundkeeper.

CANOWINDRA.—Impounded at Canowindra, on the 21st April, 1923, from the Woolshed, Cargo-road, by T. Grant; sum due at date of notice, £1 10s. 6d. each.:—

Chestnut pony, W/H near shoulder, silver mane and tail, star, marked both knees, aged, 13 hands.

Chestnut mare, blotched brand near shoulder, white face, hind legs white, aged, 15 hands.

If not released, will be sold at this Pound at noon on the 10th May, 1923.

4150—2s. J. COGHLAN, Poundkeeper.

CASTLE HILL.—Impounded at Castle Hill, on the 20th April, 1923:—

Brown pony, ⊥ over S near shoulder, 11 hands, aged.

Bay gelding, R near shoulder, B near ribs, 8 years, 15½ hands.

If not released, will be sold at this Pound at noon on the 10th May, 1923.

4146—2s. G. MUIR, Poundkeeper.

COREEN.—Impounded at Coreen, on the 27th April, 1923, by Conroy Bros.; sum due at date of notice, 19s. 6d.:—

Brown gelding, no brands visible, star, black points, aged.

If not released, will be sold at this Pound at noon on the 10th May, 1923.

4166—1s. W. MARTIN, Poundkeeper.

COWRA.—Impounded at Cowra, on the 27th April, 1923, from Billamari-road, by Waugoola Shire Officer; sum due at date of notice set after each animal:—

Bay pony mare, like 56 near shoulder, hogged mane, saddle-marked, aged, 14 hands; £1 1s.

Black filly foal, unbranded, star, 6 months, progeny of above; 18s.

If not released, will be sold at this Pound at noon on the 17th May, 1923.

4201—2s. T. FRAZER, Poundkeeper.

DRAKE.—Impounded at Drake, on the 1st May, 1923, by Mr. R. R. Barnes, of Tabulam:—

Brown light draught mare, 5 over C + 5 near shoulder, blaze, hind feet white.

Bay colt, branded ⌒ over A.

Piebald pony gelding, 2 near shoulder (low down).

Chestnut gelding, like B near shoulder, star and stripe, near hind feet white, aged.

Brown colt, ∪ over ⌒ near shoulder.

If not released, will be sold at this Pound at noon on the 19th May, 1923.

4240—5s. H. DOYLE, Poundkeeper.

LEETON.—Impounded at Leeton, on the 23rd April, 1923 from roads, Stoney Point, by W.C. and I.C. rangers; sum due at date of notice—first animal £1 8s., others £1 5s. 1d. each:—

Red and white cow, A11 off rump, 3 years.

Roan steer, ⌒ over ⊡8 near rump, 3 years.

Red and white steer, like ⌒ over WO near rump, 3 years.

Brindle and white steer, 3/ over — near rump, 3 years.

Roan steer, like ⌒ over WO near rump, 2 years.

Brindle and white steer, AH off rump, 2 years.

Yellow and white spotted steer, A off rump, 2 years.

Yellow and white heifer, | over M near rump, 1 year.

Red heifer, same brand, 1 year.

Black and white heifer calf, 5CS near rump.

Black and white steer, same brand.

Also, on the 26th ultimo, from roads, Cowshed Hill, by same persons; sum due at date of notice, 17s. 6d.:—

Jersey heifer, like ∿ over L C near rump, 1 year.

If not released, will be sold at this Pound at noon on the 10th May, 1923.

4175—12s. W. BOYLE, Poundkeeper.

MAJOR'S CREEK.—Impounded at Major's Creek, on the 26th April, 1923, by C. Royds, Callolla; sum due at date of notice, 8s.:—

Red bull calf, no brands visible, little white on tail and belly.

Red heifer calf, no brands visible.

If not released, will be sold at this Pound at noon on the 10th May, 1923.

4180—2s. R. KEYTE, Poundkeeper.

MANLY.—Impounded at Manly, on the 22nd April. 1923, from Wellington-street Narrabeen, by J. B. Twaddell, impounding officer; sum due at date of notice, 19s. 6d. each:—

Black and white cow, like horse shoe off rump, 6 years.

Dark-roan and white cow, D Λ over ⅂ near rump, 5 years.

If not released, will be sold according to Impounding Act.

4154—2s. W. WILBOW, Poundkeeper.

MARSDEN.—Impounded at Marsden, on the 24th April, 1923, from Boxall's Tank, by J. Turner; sum due at date of notice, £1 7s. 6d.:—

Dark-red cow, no brands or marks visible, 3 years.

If not released, will be sold according to Impounding Act.

4149—1s. W. EDWARDS, Poundkeeper.

MORUYA.—Impounded at Moruya, by Martin Keating; sum due at date of notice, 13s.:—

Grey horse, like S over ⅂ near shoulder, aged.

If not released, will be sold at this Pound at noon on the 5th May, 1923.

4158—1s. W. IRWIN, Poundkeeper.

NARRANDERA.—Impounded at Narrandera, on the 26th April, 1923, from Wagga-road, by the council's impounding officer; sum due at date of notice, 18s. 2d.:—

Bay gelding, J R near shoulder, star, black points, white spots on back, aged, 16 hands.

If not released, will be sold at this Pound at noon on the 17th May, 1923.

4167—1s. G. MOLONEY, Poundkeeper.

RAYMOND TERRACE.—Impounded at Raymond Terrace on the 21st April, 1923, from Ferrodale, by S. T. Black; sum due at date of notice, £1 1s. each animal:—

Spotted heifer, branded like F C, ear-marked, 3 years.

Red heifer, indistinct brand.

Red cow, like C over ⊃ on ribs, ear-marked.

Roan cow, J A near rump, C over — off rump.

Red bullock, C near rump.

Roan heifer, R over L near rump.

Red poley cow, R over MC near rump.

Roan bull, blotch near rump, HE on thigh.

If not released, will be sold at this Pound at noon on the 10th May, 1923.

4147—8s. A. OSBORN, Poundkeeper.

RAYMOND TERRACE.—Impounded at Raymond Terrace, on the 1st May, 1923, from Miller's Forest, by G. James; sum due at date of notice, £1 4s. 10d. each:—

Ayrshire cow, ⌂ near rump, Ⓑ off rump, 4 years.

Roan heifer, Ⓑ near rump, 3 years.

If not released, will be sold at this Pound at noon on the 17th May, 1923.

4235—2s. A. OSBORN, Poundkeeper.

TOCUMWAL.—Impounded at Tocumwal, on the 14th April, 1923, from Thistle Bend, by P. Dunne:—

Chestnut mare, CR near shoulder, aged.

Black filly, blaze, off hind foot white, about 2 years.

Also at same place on same day, from Babington's Yard:—

Chestnut gelding, star, aged.

If not released, will be sold at this Pound at noon on the 10th May, 1923.

4202—3s. F. BEASLEY, Poundkeeper.

WELLINGTON.—Impounded at Wellington, on the 24th April, 1923, from Arthur-street, by impounding officer; sum due at date of notice, 19s. 6d. :—

Red heifer calf, no brands visible, white belly, tail, hind legs, full ears, about 6 months.

If not released, will be sold at this Pound at noon on the 17th May, 1923.

4204—1s. J. CLEMENTS, Poundkeeper.

WEST KEMPSEY.—Impounded at West Kempsey, on the 21st April, 1923, from Fern Hill, by L. Smyth :—

Red and white heifer, ꝗ ꝏ near rump, 2 years.

If not released, will be sold according to Impounding Act.

4174—1s. J. MURPHY, Poundkeeper.

WINDEYER.—Impounded at Windeyer on the 25th April, 1923, from Windeyer Common, by H. Noonan, trustee; sum due at date of notice, 13s. 6d. :—

Black steer, Ⓑ near rump, ⅃ off ear, 18 months.

If not released, will be sold at this Pound at noon on the 10th May, 1923.

4203—1s. T. GILLESPIE, Poundkeeper.

YENDA.—Impounded at Yenda, on the 17th April, 1923, from Yenda, by J. J. Whitfield; sum due at date of notice, £2 11s. each :—

Blue-roan gelding, M near shoulder, aged.
Bay gelding, M near shoulder, 6 years.
Brown mare, like ⊂ near shoulder, hollow back, aged.
Chestnut mare, like P near shoulder, 3 years.
Bay mare, no brands visible, 4 years.

If not released, will be sold according to Impounding Act.

4200—5s. G. PENTLAND, Poundkeeper.

YENDA.—Impounded at Yenda, on the 23rd March, 1923, from Yenda, by G. Phillips; sum due at date of notice, £2 3s. each :—

Red cow, ◇H◇ off rump, J off back, aged.

Red and white cow, like ⊕ over ⅃ (conjoined) near rump, aged.
Steer, like ᑐ O over ∼ off rump, 1 year.
Heifer, B P near rump, 1 year.

If not released, will be sold according to Impounding Act.

4212—4s. G. PENTLAND, Poundkeeper.

CONTENTS.

	PAGE
Proclamations	2123
Local Government Act, 1919—Notices under	2126
Consular Notice	2128
Appointments, &c.	2128
Government Notices	2129
Notices under Real Property Act	2132
Government Railways and Tramways—By-law	2133
Water Conservation and Irrigation Commission—Notices under	2133
Water Act, 1912—Notices under	2133
Industrial Notice	2134
Officiating Ministers—Notices respecting	2135
Oyster Culture Leases	2135
Legally Qualified Medical Practitioners	2135
Cattle Slaughtering and Diseased Animals and Meat Act, 1902	2137
Court Notice	2137
Notice to Lay Service Pipes, &c.	2137
Tenders	2138
Glenrock and Tennessee Drainage Union—Plan respecting	2140
Mines Department Notices	2141
Lands Department Notices	2143
Private Advertisements	2179
Impoundings	2192

SYDNEY:

Printed and published by Alfred James Kent, Acting Government Printer, Phillip-street, 4th May, 1923.

[*Price, 6d.*]

SUPPLEMENT

TO THE

Government Gazette

OF THE STATE OF

NEW SOUTH WALES.

PUBLISHED BY AUTHORITY.

[REGISTERED AT THE GENERAL POST OFFICE, SYDNEY, FOR TRANSMISSION BY POST AS A NEWSPAPER.]

No. 55.] FRIDAY, 4 MAY. [1923.

SPECIAL GAZETTE UNDER THE "PUBLIC SERVICE ACT, 1902."

APPOINTMENTS.

CHIEF SECRETARY'S DEPARTMENT AND OFFICE OF THE MINISTER OF PUBLIC HEALTH.

HIS Excellency the Governor and the Executive Council, upon the recommendation of the Public Service Board, have approved of the following appointments:—

Mr. Gordon Edward Longford Gazzard, Junior Clerk, Stock and Brands Branch, Department of Agriculture, to be Junior Clerk, Department of Audit,—from 11th April, 1923.

Mr. Herbert Thomas James Carrick, Assistant to Inspectors, Office of the Director-General of Public Health, as Records Assistant in the office mentioned,—from 1st April, 1923.

Mr. David Peden, on probation for six months, as Gardener, Rookwood State Hospital and Asylum, —from 23rd February, 1923.

Mr. Charles Raymond Hall as Attendant, Rookwood State Hospital and Asylum. [Confirmation].

Miss Nellie McCarthy as Telephone Attendant, Coast Hospital, (Confirmation.)

FORESTRY COMMISSION.

Mr. John Stewart, Junior Clerk, (Confirmation.)

COLONIAL TREASURER'S DEPARTMENT.

Mr. Walter Brown, Clerk, on probation, Department of Taxation, to be Senior Assessor, on probation, Department of Taxation,—as from 28th October, 1922.

Mr. Leslie Hubert Newman, Clerk, on probation, Department of Taxation, to be Assessor, on probation, Department of Taxation,—as from 28th October, 1922.

Mr. Joseph O'Hara to be Junior Clerk, on probation for twelve months, Department of Taxation,—as from 21st March, 1923

Mr. Charles Henry Ball to be Junior Clerk, on probation for twelve months, Department of Taxation, —as from 1st April, 1923.

Mr. David Alexander Gray to be Junior Clerk, on probation for twelve months, Stamp Duties Office, —as from 14th April, 1923.

Captain G. L. Redburn to be Officer-in-Charge for the Port of Richmond River under the Harbours and Tonnage Act, 1920, with authority to receive rates and charges payable by or under the authority of that Act,—for a period of six weeks from the 17th March, 1923.

Captain J. E. R. Norman, Pilot, Bellinger River, to be also Officer-in-Charge of that Port under the Harbours and Tonnage Rates Act, 1920, with authority to receive rates and charges payable by or under the authority of the said Act,—as from 9th March, 1923.

[E.Ms. 95 and 96]

DEPARTMENT OF LANDS.

William Frederick Day, Esquire, Member and Chairman of the Local Land Boards for the Land Districts of Balranald South, Deniliquin, Hay, Hillston, Narrandera, Albury, Cootamundry, Cootamundry Central, Corowa, Gundagai, Tumbarumba, Tumbarumba North, Tumut, Urana, Wagga Wagga, and Young, to be an Emergency Chairman,—from 3rd April, 1923 (Minl. 1923-2,367).

Mr. Victor Jopling, Draftsman, Land Board Office, Kempsey, to be Draftsman, Head Office, vice Mr. A. J. Watts,—from 19th March, 1923 (Minl. 1923-2,370).

Mr. Arthur Joseph Watts, Draftsman, Head Office, to be Draftsman, Land Board Office, Kempsey, vice Mr. V. Jopling,—from 19th March, 1923 (Minl. 1923-2,370).

Mr. Victor Reginald Jenkins, Clerk, Crown Lands Office, Gundagai, to be Clerk, Crown Lands Office, Parkes, vice Mr. A. V. Quiggin, transferred,—from 9th April, 1923 (Minl. 1923-2,371).

Mr. Joseph Charles Pople, Field Assistant, to be Draftsman, Head Office, vice Mr. W. H. McNeice, transferred,—from 4th April, 1923 (Minl. 1923-2,372).

Mr. Ulric Bollinger, Field Assistant, to be Draftsman, Land Board Office, Forbes, vice Mr. W. A. Falconer, tranferred,—from 4th April, 1923 (Minl. 1923-2,373).

Mr. John Alexander Harris, Clerk of Petty Sessions, Balranald, Department of the Attorney-General and of Justice, to be also Crown Land Agent for the Land Districts of Balranald and Balranald South,— from 9th April, 1923 (Minl. 1923-2,368).

DEPARTMENT OF EDUCATION

Mr. George Hooper, Assistant Superintendent, Technical Education Branch, to be also Curator, Technological Museum,—to take effect from 1st December, 1922.

Dr. Susan Annie Buckingham to be Medical Officer, Medical Branch, on probation for six months.

Mr. Guy Lister Walker, Junior Clerk, Technical Education Branch [Confirmation].

Mr. Ralph Basden, to be Teacher of Chemistry, Grade IV, Newcastle, Technical Education Branch, on probation for six months.

Mr. Valentin Stratford Rawson, Teacher of Chemistry, Grade IV, Broken Hill, Technical Education Branch. (Confirmation.)

Mr. James Thomas Forster, Attendant on trial for six months, from 1st August, 1922, National Art Gallery, to be Attendant at that place,—to take effect from 1st February, 1923.

DEPARTMENT OF PUBLIC WORKS.

Mr. Alexander Chalmers, Engineering Assistant, to be Supervising Engineer, 2nd Grade, Department of Public Works,—from 1st October, 1922.

Mr. Charles William Thule Perry to be Junier Clerk, Department of Public Works. [Confirmation].

DEPARTMENT OF AGRICULTURE.

Mr. Noel McGuffie Johnston to be Junior Clerk,—as from 24th April, 1923 [Confirmation].

DEPARTMENT OF MINES.

Mr. John William Salter, on probation for six months, to be Inspector of Mines,—such appointment to take effect from the 1st February, 1923 (Ms. 1923-2,124-101).

Mr. John Thomas Tennant, Senior Inspector of Collieries, to be Emergency Senior Inspector of Collieries,—such appointment to take effect from the 16th April, 1923 (Ms. 1923-2,117-101).

DEPARTMENT OF THE ATTORNEY-GENERAL AND OF JUSTICE

Mr. Alfred Ernest Chapman, Clerk of Petty Sessions, Kogarah, to be Police Magistrate, Nyngan (Professional Division), vice Mr. E. A. Prior, transferred,—from the 23rd April, 1923; also to be Licensing Magistrate and Official Member of the Licensing Courts for the Licensing Districts of Bourke, Cobar, Brewarrina, Nymagee, Nyngan, and Warren, vice Mr. T. W. Cohen, relieved, District Registrar in Bankruptcy at all places of Petty Sessions at which the Police Magistrate, Nyngan, ordinarily presides, Special Magistrate under the Neglected Children and Juvenile Offenders Act, 1905, Industrial Magistrate, and a Magistrate under the Fair Rents Act, 1915, for the State, and of the issue to Mr. Chapman of a Commission as a Police Magistrate for the State, —from the same date.

Mr. Edwin Joseph Harrison, Clerk in charge, Small Debts Branch, Central Police Office, to be Police Magistrate, Hay (Professional Division), vice Mr. J. B. Gibson, transferred,—from 1st May, 1923; also to be Licensing Magistrate and Official Member of the Licensing Courts for the Licensing Districts of Hay, Balranald, Jerilderie, and Hillston, District Registrar in Bankruptcy at all places of Petty Sessions at which the Police Magistrate, Hay, ordinarily presides, Special Magistrate under the Neglected Children and Juvenile Offenders Act, 1905, Industrial Magistrate, and a magistrate under the Fair Rents Act, 1915, for the State, and of the issue to Mr. Harrison of a Commission as a Police Magistrate for the State,—from the same date.

Mr. Arthur Edmund Debenham, Assistant Clerk of Petty Sessions, Mudgee, and Clerk of Petty Sessions, Gulgong, to be a Clerk, Petty Sessions Branch,—from 1st May, 1923.

Mr. Reginald Walter Hawkins, Assistant Clerk of Petty Sessions, Coonamble, to be Clerk of Petty Sessions, Gulgong,—from 1st May, 1923; also to be Assistant Registrar of Births, Deaths, and Marriages for the District of Mudgee, at Gulgong,—from the same date.

THE undermentioned persons to be Junior Clerks, Petty Sessions Branch, from the dates specified:—

Mr. Allyn Oswald Rubie Chick,—from 22nd March, 1923.

Mr. William Robert Clyde,—from 29th March, 1923.

Mr. John Ouvrier,—from 9th March, 1923.

Mr. Frank Harold Cleland,—from 19th March, 1923.

Mr. James Guest Trenwith,—from 12th April, 1923.

Mr. Clement Bede Riley,—from 26th March, 1923.

Mr. Philip David Davenport,—from 3rd April, 1923.

Mr. John Michael Cronin,—from 21st March, 1923.

Mr. Walter Bernard Donnelly,—from 27th March, 1923.

HIS Excellency the Governor, with the advice of the Executive Council, has approved of the following appointments:—

Mr. Herbert Howell Farrington, Relieving Clerk of Petty Sessions, to act as Clerk of Petty Sessions, Lismore, vice Mr. E. A. May, promoted, and pending permanent arrangements,—from 26th April, 1923; also to act as District Registrar in Bankruptcy at Lismore (to act only at such times as the Police Magistrate is unable to perform the duty), Registrar of Births, Deaths, and Marriages for the District of Lismore at Lismore, Registrar of the District Court, Lismore, and Registrar of the Court of Review at that place, under the Land and Income Tax Assessment Act, 1895, and Regulations thereunder,—from the same date.

Mr. Melville Charles Nott, Senior Clerk, Central Police Office, to act as Clerk of Petty Sessions at that place during the absence of Mr. A. Blix, on leave,—from 23rd April, 1923.

Mr. Robert Donaldson, Relieving Clerk of Petty Sessions, to act as Clerk of Petty Sessions, Muswellbrook, during the absence of Mr. F. D. R. Duncan, on leave,—from 1st May, 1923; also to act as District Registrar in Bankruptcy at Muswellbrook (to act only at such times as the Police Magistrate is unable to perform the duty), Assistant Registrar of Births, Deaths, and Marriages for the District of Robertson at Muswellbrook, and Registrar of the Court of Review at that place under the Land and Income Tax Assessment Act, 1895, and Regulations thereunder,—from the same date.

Mr. William Andrew Forsyth, Relieving Clerk of Petty Sessions, to act as Clerk of Petty Sessions, Gosford, vice Mr. D. F. Parker, relieved, and during the absence of Mr. J. W. Lees, on leave,—from 23rd April, 1923; also to act as District Registrar in Bankruptcy at Gosford (to act only at such times as the Police Magistrate is unable to perform the duty), and Registrar of Births, Deaths, and Marriages for the District of Northumberland at Gosford,—from same date.

Mr. Arthur Edmund Debenham, Assistant Clerk of Petty Sessions, Mudgee, to act as Clerk of Petty Sessions, Ryde and Hornsby, vice Mr. R. Donaldson, relieved, and during the absence of Mr. F. L. Foster, on leave,—from 1st May, 1923.

Mr. Mitchell Austen Brown, Relieving Assistant Clerk of Petty Sessions, to act as Clerk of Petty Sessions, Cobar, during the absence of Mr. J. R. Thomson, on leave,—from 1st May, 1923; also to act as District Registrar in Bankruptcy at Cobar (to act only at such times as the Police Magistrate is unable to perform the duty), Registrar of Births, Deaths, and Marriages for the District of Cobar at Cobar, and Registrar of the Court of Review at that place under the Land and Income Tax Assessment Act, 1895, and Regulations thereunder,—from the same date.

HIS Excellency the Governor, with the advice of the Executive Council, has been pleased to authorise

Mr. Thomas William Cohen, Relieving Police Magistrate, in accordance with the provisions of section 13 of the Justices Act, 1902, as amended by section 23 of the Police Offences (Amendment) Act, 1908, to hear and determine offences under sections 6 and 7 of the Police Offences Act, 1901, within the Metropolitan Police District,—from the 27th April, 1923.

CHARLES W. OAKES, Acting Premier.

APPOINTMENTS OF WARDEN'S CLERKS, &c.

DEPARTMENT OF MINES.

HIS Excellency the Governor, with the advice of the Executive Council, has been pleased to appoint the persons mentioned in the following Schedule to the positions shown therein, such appointments to take effect from the dates specified therein (1923-2,057-101 Ms).

J. C. L. FITZPATRICK, Secretary for Mines.

SCHEDULE.

Mr. Richard Henry Hicks, Clerk of Petty Sessions, to be Officer authorised to issue miners' rights and business licenses, at Gilgandra, from 1st May, 1923, vice Mr. Avery, transferred.

Mr. William Butler Geddes, Police Magistrate, to be a Warden for the State, from 19th March, 1923.

Mr. Harold Leslie Pelham, Clerk of Petty Sessions, to be Warden's Clerk, Mining Registrar, and Officer authorised to issue miners' rights and business licenses, at West Wyalong, from 9th April, 1923, vice Mr. Grugeon, transferred.

CANCELLATION OF RESIGNATION.

DEPARTMENT OF LANDS.

HIS Excellency the Governor, with the advice of the Executive Council, and upon the recommendation of the Public Service Board, has been pleased to approve of the cancellation of acceptance of the resignation of

Mr. A. H. Lawrence, of his position of Conditional Purchase Inspector, Land Board Office, Kempsey. —from noon on 3rd February, 1923 (Minl. 1923-2,366).

CHARLES W. OAKES, Acting Premier.

RESIGNATIONS.

THE following resignations from the Public Service are hereby notified, the last day of service being indicated within brackets:—

DEPARTMENT OF LANDS.

Mr. Herbert Henry Hough, Cadet Draftsman [22nd March, 1923] (Minl. 1923-2,369).

Mr. Donel Aloysius Stuart-Robertson, Junior Clerk, Head Office [20th March, 1923, at midday] (Minl. 1923-2,374).

COLONIAL TREASURER'S DEPARTMENT.

Mr. John S. Aitken, Machinist's Assistant, Government Printing Office [5th April, 1923].

DEPARTMENT OF THE ATTORNEY-GENERAL AND OF JUSTICE.

Mr. Raymond Trenchard Smith, Junior Clerk, on probation, Crown Solicitor's Office [9th May, 1923].

Mr. Walter George Spooner, Junior Clerk, Public Trust Office [3rd May, 1923].

DEPARTMENT OF PUBLIC WORKS.

Mr. Joseph John Greene, Supervising Engineer [17th March, 1923].

DEPARTMENT OF AGRICULTURE.

Mr. Lambert George Little, Experimentalist [4th April, 1923, noon].

WESTERN LAND BOARD OFFICE.

Mr. Bradney William Goodwin, Cadet Draftsman, Western Land Board Office [25th January, 1923].

CHARLES W. OAKES, Acting Premier.

RETIREMENTS.

THE following retirements from the Public Service are hereby notified, the section of the Public Service Act, 1902, under which the retirements are to be effected and the last day of service being indicated within brackets:—

DEPARTMENT OF AGRICULTURE.

Mr. George Freeman Bray, Fruit Inspector [section 67 (1)—13th May, 1923].

(In lieu of Gazette notice published in Government Gazette No. 23 of 9th March, 1923.)

DEPARTMENT OF EDUCATION.

Miss Winifred Payne, Assistant Teacher, Public School, Hamilton [section 66—28th September, 1923].

DEPARTMENT OF PUBLIC WORKS.

Mr. Stephen Raymond Mallarky, Supervising Engineer [section 63—28th December, 1922].

DEPARTMENT OF LABOUR AND INDUSTRY.

Mr. Vernon Patrick O'Gorman, Clerk in this Department [1st September, 1923].

FORESTRY COMMISSION.

Mr. Albert John Small, Forest Guard [section 66 (1), —25th October, 1923].

CHARLES W. OAKES, Acting Premier.

TERMINATION OF SERVICES.

DEPARTMENT OF AGRICULTURE.

HIS Excellency the Governor, with the advice of the Executive Council, has approved of the termination of services of:—

Mr. John Bligh Suttor, Commercial Commissioner for New South Wales in the East [last day of service 30th June, 1923].

CHARLES W. OAKES, Acting Premier.

SERVICES DISPENSED WITH.

COLONIAL TREASURER'S DEPARTMENT.

HIS Excellency the Governor, with the advice of the Executive Council, and upon the recommendation of the Public Service Board, has approved of the services of

Mr. Richard Ernest Northcote, Machinist's Assistant, Governmentt Printing Office, being dispensed with [section 9 (2)—28th March, 1923.]

CHARLES W. OAKES, Acting Premier.

PUBLIC SERVICE NOTICE.

APPLICATIONS, which must be made on the proper printed forms, will be received till not later than 4th June, 1923, for men and women desirous of being trained for the position of Teacher of Small Country Schools, or of Assistant in Country Schools, or of Junior Teacher.

The course of training will begin in September, 1923, and extend over a period of twelve months at the Teachers' Training College (Hereford House).

In awarding Scholarships preference will be given, in the following order, to candidates holding the undermentioned qualifications:—

(1) Leaving Certificate.

(2) Intermediate Certificate, together with a Certificate from the Principal Teacher that the third year High School course has been satisfactorily completed after passing the Intermediate Examination.

(3) Intermediate Certificate, with satisfactory passes in English, Mathematics, Geography, or History, and one other subject, or a pass at the Special Entrance Examination to be held on the 4th and 5th July, 1923, the candidates from these three sources being placed in order of merit.

A quota of 15 per cent. of the scholarships will be made available to applicants who take the Special Entrance Examination and show a satisfactory standard of qualifications.

The Special Entrance Examination will be held on Wednesday and Thursday, 4th and 5th July, 1923, at Sydney and various country centres. Applicants must be unmarried, and be between the ages of 16 and 35 years.

The subjects of examination are as follows:—English (including Dictation), Arithmetic, Geography or History, and one or more of the following subjects:—Algebra, Geometry, Drawing.

During the period of training, scholarships will be made available to the value of £30 per annum, and an additional grant of £20 will be made to scholarship holders who have to board away from home.

After twelve months training, candidates under the age of 21 years who have satisfied all necessary conditions will be appointed as Junior Teachers to such positions as may be vacant, and will be paid at the rates provided by Regulation, namely:—

If employed as Assistant—

Age.	Men.	Women.
	£	£ s. d
17	104	91 0 0
18	117	97 10 0
19	143	117 0 0
20	169	136 10 0

If employed as Teacher-in-Charge of School—

Age.	Men.	Women.
	£	£ s. d.
17	156	130 0 0
18	169	136 10 0
19	195	156 0 0
20	221	175 10 0

Any Junior Teacher appointed away from home will be paid a minimum salary of £130, employed either as an Assistant or Teacher-in-Charge.

Adult Teachers will be paid at the following rates, viz.:—

If employed as Assistant—Men, £208; Women, £169.

If employed as Teacher-in-Charge—Men, £221; Women, £175 10s.

And thereafter at rates prescribed by Regulation No. 336.

The above rates do not include recent Board of Trade award.

At the expiration of the period of training, candidates will be afforded an opportunity, by examination, of obtaining a provisional classification of either 3A or 3B, which will be awarded as from the 1st day of January following upon the completion of two years' service after training, subject to the character of their service proving satisfactory, and to their having attained the age of 21 years.

Candidates will be required to sign a guarantee as to service in any part of the State, and will also be subject to the provisions of Regulation 72 under the Public Instruction Act of 1880, in regard to refund of training allowance.

Application forms may be obtained at this Office, 39 Hunter-street, Sydney, or from Inspectors of Schools in Country Districts.

By order of the Board,
T. S. CHAMPION,
Secretary.

Examinations will be held at the following centres:—

Albury	Hay (or Narrandera)	Orange
Armidale	Inverell	Parramatta
Bathurst	Kempsey	Penrith
Broken Hill	Lismore	Sydney
Casino	Maitland	Tamworth
Cooma	Mudgee	Taree
Dubbo	Muswellbrook	Wagga Wagga
Forbes	Narrabri	Wollongong
Goulburn	Newcastle	Yass
Grafton		Young

PUBLIC SERVICE NOTICE.

THE Public Service Board invite applications for the following positions. Application should be made on a form for the purpose, obtainable at the office of the Board, 39 Hunter-street, Sydney, or from Clerks of Petty Sessions in country districts, and should reach the undersigned not later than the dates specified. Salaries other than those at daily, hourly, or weekly rates will be subject to the deductions provided by the Superannuation Act, 1916:—

7th May, 1923.

Shorthand-writer and Typist (female), Chichester Dam (stationed at Dungog), Department of Public Works. Pay, £3 to £3 10s. per week (or £156 to £175 per annum, in the case of permanent officers) according to qualifications. Applicants should not be less than 21 years, and must be experienced shorthand-writers and typists.

21st May, 1923.

Temporary Pupil Nurses, Coast Hospital. Course, four years' training, subject to Regulations. Commencing salary £98 per annum, less £52 per annum for board and lodging. Age, not less than 19 nor more than 30 years. A selection will be made of a certain number of suitable candidates from amongst those applying, and their names will be placed on a list for employment. Candidates who are unable to produce a certificate of having passed the Junior University, Intermediate Certificate, or other approved examination, or a certificate of exemption from the Australasian Trained Nurses' Association, will be required to undergo a test in Elementary Arithmetic and English, which will be held on 12th June, 1923. It is to be a condition of appointment that appointees shall resign their position in the Service immediately upon marriage.

5th June, 1923.

Junior Clerks (male). An examination for permanent appointment in the Public Service will be held in Sydney on 28th June, 1923. Subjects:—English, Dictation, Handwriting. Candidates must have passed either the Leaving Certificate examination or Intermediate Certificate examination, as prescribed in Public Service Regulations. Examination fee of 5s. must be lodged with a Clerk of Petty Sessions or the Treasury, and the receipt forwarded to the undersigned.

Cadet Draftsman (male). An examination for permanent appointment in the Public Service will be held in Sydney on 28th June, 1923. Subjects: Drawing, English, Dictation, Handwriting. Candidates must have passed the Leaving Certificate examination, as prescribed in Public Service Regulations. Examination fee of 5s. must be lodged with a Clerk of Petty Sessions or the Treasury, and the receipt forwarded to the undersigned.

*In terms of the Public Service Act, suitable applicants already permanently employed in the Public Service will receive first consideration in the filling of permanent positions.

T. S. CHAMPION,
Secretary.

SYDNEY:
Printed and Published by Alfred James Kent, Acting Government Printer, Phillip-street, 4th May, 1923.
[Price, 6d.]



Government Gazette

OF THE STATE OF

NEW SOUTH WALES.

PUBLISHED BY AUTHORITY.

[REGISTERED AT THE GENERAL POST OFFICE, SYDNEY, FOR TRANSMISSION BY POST AS A NEWSPAPER.]

No. 56.] FRIDAY, 11 MAY. [1923.

PROCLAMATION—FORESTRY ACT, 1916.

(L.S.)

W. E. DAVIDSON,
Governor.

I, Sir Walter Edward Davidson, the Governor of the State of New South Wales and its Dependencies, in the Commonwealth of Australia, in pursuance of the provisions of the Forestry Act, 1916, and with the advice of the Executive Council, do, by this my Proclamation, declare that the lands described in the Schedule hereto are dedicated as State forests.

The Schedule.

EASTERN DIVISION.

Land District of Eden; Imlay Shire; Forestry District of Moruya.

Yurammie State Forest No. 133 (No. 1 Extension).

All that area or tract of country comprising part of the parish of Wyndham, county of Auckland, in the State of New South Wales, embracing an area of 500 acres, more or less, being the Crown Lands included within the following boundaries: Commencing at the north-western corner of portion 207, parish Wyndham, on the eastern side of the public road form Wyndham to Bega; and bounded thence by part of the northern boundary of that portion easterly to a point on the summit of a ridge about 11 chains east of the north-eastern corner of the portion; by the summit of that ridge generally north-westerly, north-easterly, and north-westerly through portions 208, 209, 210, 211, 212, and 213, and passing tree marked broad-arrow over E to an eastern side of the public road from Wyndham to Bega aforesaid; and by eastern sides of that road generally southerly, to the point of commencement.

Again commencing at a point on the southern boundary of portion 207 aforesaid on the summit of the ridge beforementioned 5 chains west of the south-eastern corner of the portion; and bounded thence by part of the southern boundary of the portion westerly for 30 chains; by a line southerly to the northerly boundary of portion 205; by part of that boundary westerly to the north-western corner of the portion on the left bank of Myrtle Creek; by that bank of that creek downwards southerly to the south-western corner of portion 204; by part of the southern boundary of that portion easterly to a point on the summit of a ridge 25 chains west of the south-eastern corner of the portion; by the summit of that ridge generally north-easterly and easterly through portions 204 and 205 to a tree marked broad-arrow over F; on the summit of the ridge first-mentioned; and by the summit of the last-mentioned ridge north-westerly, to the point of commencement,—being the areas shown by blue edging, exclusive of the red hatched area on tracing catalogued A. 133, in the Forestry Commission.
[F. 1923-1,345]

EASTERN DIVISION.

Land District of Taree; Stroud Shire; Forestry District of Taree.

Wang Wauk State Forest No. 295 (No. 5 Extension).

All that area or tract of country comprising part of the parish of Teleraree, county of Gloucester, in the State of New South Wales, embracing an area of 50 acres, more or less, being the Crown Lands within the following boundaries. Commencing at a point on an eastern boundary of Wang Wauk State Forest No. 295, dedicated 19th January, 1917; and on the summit of a ridge about 34 chains south of the south-eastern corner of portion 55, parish of Curreeki; and bounded thence by the summit of that ridge south-

easterly to a northern boundary of the State forest aforesaid, parish of Teleraree; by part of that boundary and the eastern boundary aforesaid westerly and northerly, to the point of commencement. Again, commencing at a point on a northern boundary of Wang Wauk State Forest No. 295 (No. 3 Extension), dedicated 10th June, 1921, and on the summit of the ridge aforesaid about 35 chains east of a north-western corner of No. 3 Extension aforesaid, and about 80 chains west of the southern prolongation of the western boundary of portion 103, parish of Teleraree; and bounded thence by the summit of that ridge north-westerly to an eastern boundary of State Forest No. 295 aforesaid; and by part of that boundary and by part of a northern boundary of No. 3 Extension aforesaid southerly and easterly, to the point of commencement.
[F. 1922-1,579]

EASTERN DIVISION.

Land District of Grafton; Copmanhurst Shire; Forestry District of Casino.

Saltwater Creek State Forest No. 737 (No. 2 Extension).

All that area or tract of country comprising part of the parish of Banyabba, county of Clarence, in the State of New South Wales, embracing an area of 70 acres, more or less, being the Crown Lands within the following boundaries: Commencing at the north-western corner of portion 47, parish of Banyabba, on a south-eastern boundary of Saltwater Creek State Forest No. 737, dedicated 9th January, 1920; and bounded thence by part of the western boundary of that portion southerly to the left bank of Saltwater Creek; by that bank of that creek upwards generally north-westerly to a south-eastern boundary of Saltwater Creek State Forest No. 737 aforesaid; and by south-eastern boundaries of that State Forest north-easterly, to the point of commencement.
[F. 1923-506]

Signed and sealed at Sydney, this eighth day of May, 1923.

By His Excellency's Command,
W. E. WEARNE.

[5771] GOD SAVE THE KING!

BANKS AND BANK HOLIDAYS ACT, 1912.

PROCLAMATION.

(L.S.)
W. E. DAVIDSON,
Governor.

THE following days and dates are hereby appointed to be observed as public holidays in the localities hereunder:—

Monday, 21st May, 1923—Culcairn Shire.
Tuesday, 22nd May, 1923—Wilcannia Municipality.
Thursday, 24th May, 1923—Cobar, Cowra, Grenfell, Penrith, and Parkes Municipality, Demondrille Shire, and "B" Riding of Yanko Shire.
Monday, 1st October, 1923. County of Cumberland.

Signed and sealed at Sydney, this ninth day of May, 1923.

By His Excellency's Command,
E. H. FARRAR.

[6947] GOD SAVE THE KING!

PROCLAMATION.

(L.S.)
W. E. DAVIDSON,
Governor.

IN pursuance of the power and authority vested in that behalf by the Banks and Bank Holidays Act, 1912, in the Governor of New South Wales, I, Sir Walter Edward Davidson, the Governor aforesaid, do, with the advice of the Executive Council, hereby order the cancellation of that portion of the Proclamation published in Government Gazette No. 53 of 2nd May, 1923, whereby Friday, 25th May, 1923, was appointed a Public Holiday for Wilcannia Municipality.

Signed and sealed at Sydney, this ninth day of May, 1923.

By His Excellency's Command,
J. C. L. FITZPATRICK.

[6948] GOD SAVE THE KING!

PROCLAMATION

New South Wales, to wit. } By His Excellency Sir Walter Edward Davidson, Knight Commander of the Most Distinguished Order of Saint Michael and Saint George, Governor of the State of New South Wales and its Dependencies, in the Commonwealth of Australia.

(L.S.)
W. E. DAVIDSON,
Governor.

WHEREAS it is provided by section 3 of the Poisons Act, 1902, that the several substances mentioned in the Second Schedule to the said Act shall be deemed to be poisons within the meaning of the said Act, and that the Governor may, by Proclamation in the Gazette, declare that any natural or chemical substance or preparation specified in such Proclamation shall be deemed to be a poison within the meaning of that Act: Now, therefore, I, Sir Walter Edward Davidson, the Governor aforesaid, with the advice of the Executive Council, do, by this my Proclamation, declare that—

(a) Morphine and its salts,
(b) The derivatives of Morphine,
(c) Cocaine and its salts, and
(d) Salts of Strychnine,

shall be deemed to be poisons within the meaning of the Poisons Act, 1902, and are hereby added to the list of poisons contained in the First Part of the Second Schedule to the said Act.

Given under my Hand and Seal, at Sydney, this second day of May, in the year of Our Lord one thousand nine hundred and twenty-three, and in the thirteenth year of His Majesty's Reign.

By His Excellency's Command,
J. C. L. FITZPATRICK.

[6938] GOD SAVE THE KING!

PROCLAMATION—PASTURES PROTECTION ACT, 1912.

(L.S.)
W. E. DAVIDSON,
Governor.

I do hereby suspend, for a period of six months from the 6th May, 1923, the whole of sections 112 and 115 of the said Act, and so much of the provisions of section 113 of the said Act with respect of sheep introduced or proposed to be introduced from the said States of Victoria, Queensland, and South Australia, as prohibits the introduction of such sheep otherwise than therein provided, and also so much of section 114 of the said Act as will allow of such sheep being introduced from these States without bearing the letters (brands) V. Q., and A. respectively, upon their owner giving the Inspector for the District in this State, into which the sheep cross, not less than forty-eight or more than ninety-six hours' notice in writing, stating where and when such sheep will first enter this State, and their route and destination, in accordance with Regulation No. 79 under the said Pastures Protection Act.
[1923-674-98-P.P.]

Signed and sealed at Sydney, this seventh day of May, 1923.

By His Excellency's Command,
FRANK A. CHAFFEY.

[6639] GOD SAVE THE KING!

PROCLAMATION—STOCK ACT, 1901 (PART IV, IMPORTED STOCK).

(L.S.)
W. E. DAVIDSON,
Governor.

I do hereby absolutely prohibit the introduction into New South Wales, from the State of Western Australia all stock, other than horses and dogs and stud (pedigree) stock, south of the 27th parallel of latitude subject to the conditions specified in the Proclamation of the 11th May, 1909, in accordance with the provisions of section 154 of the abovenamed Act, for a further period of twelve months from the 11th May, 1923.
[1922-321-27 I.S.]

Signed and sealed at Sydney, this seventh day of May, 1923.

By His Excellency's Command,
FRANK A. CHAFFEY.

[6602] GOD SAVE THE KING!

PASTURES PROTECTION ACT, 1912.

PROCLAMATION.

(L.S.)

W. E. DAVIDSON,
Governor.

I do hereby suspend for a further period of twelve months from the 6th May, 1923, the whole of the provisions of the said sections 125 and 130 so far as they apply to Coastwise sheep, and so much of the provisions of the said sections in as far as they relate to the dressing of Coast District sheep, and declare that for the said period Coastwise sheep may be taken inland and Coast District sheep may be taken out of the Coast Scab District without such dressings, upon their owner obtaining from the Inspector a certificate that such sheep are free from disease and a permit for their removal.
[1923-726-98 P.P.]

Signed and sealed at Sydney, this seventh day of May, 1923.

By His Excellency's Command,

FRANK A. CHAFFEY.

[6780] GOD SAVE THE KING!

LOCAL GOVERNMENT ACT, 1919.

PROCLAMATION.

(L.S.)

W. E. DAVIDSON,
Governor.

I, Sir Walter Edward Davidson, the Governor of the State of New South Wales, with the advice of the Executive Council, and in pursuance of the Local Government Act, 1919, do hereby declare that portion of the Shire of Bulli described in Schedule "A" hereto to be a residential district (No. 1—Bulli), and do hereby prohibit in such district (1) the erection of any buildings for use for the purposes of the various trades, industries, manufactures, or shops, which are described in Schedule "B" hereto; and (2) the use of any building for such purposes.

Signed and sealed at Sydney, this eighteenth day of April, 1923.

By His Excellency's Command,

J. C. L. FITZPATRICK.

GOD SAVE THE KING!

Schedule "A."

All that piece or parcel of land situate at Bulli, in the parish of Wonona, county of Camden, State of New South Wales, containing by admeasurement 16½ acres, more or less: Commencing at a point on the north-eastern boundary of land the property of the Railway Commissioners for New South Wales, being the intersection of the northern boundary of the Bulli Estate with the north-eastern boundary of the Illawarra railway line; and bounded thence towards the north by a fenced line bearing easterly 26 chains; thence towards the south-east by a line bearing south-westerly 13 chains 50 links; thence towards the south by a line bearing westerly 11 chains 70 links to the north-eastern boundary of Illawarra railway line aforesaid; and thence towards the south-west by part of the north-eastern boundary of the Illawarra railway line aforesaid, bearing north-westerly 9 chains 80 links, to the point of commencement;—be the said area and dimensions all a little more or less.

Schedule "B."

Prohibited Buildings, Trades, &c.

Buildings for the purposes of the following trades, industries, manufactures, or shops:—Trades, businesses, or manufactures declared to be noxious trades within the meaning of the Noxious Trades Act, 1902, and also the following: Blacksmiths' shops, iron foundries or works, dairies, milk depots, sawmills (including timber yards), factories, monumental masons' yards, abattoirs, cattle saleyards, steam laundries, brickworks, brickyards, lime and cement depots and works, carriers' establishments, livery stables, tanneries, wool-scouring works, joinery works, pipe works, potteries, chemical works, soap works, and steel works. [6272]

LOCAL GOVERNMENT ACT, 1919.

PROCLAMATION.

(L.S.)

W. E. DAVIDSON,
Governor.

I, Sir Walter Edward Davidson, the Governor of the State of New South Wales, with the advice of the Executive Council, in pursuance of the Local Government Act, 1919, do hereby declare the portion of the Municipality of Botany described in Schedule "A" hereto to be a residential district (No. 3—Botany); and I do hereby prohibit in such district (1) the erection of any building for use for the purposes of the various trades, industries, manufactures, shops, and places of public amusement described in Schedule "B" hereto; and (2) the use of any building for any such purposes.

Signed and sealed at Sydney, this second day of May, 1923.

By His Excellency's Command,

J. C. L. FITZPATRICK.

GOD SAVE THE KING!

Schedule "A."

That portion of the municipality commencing at a point at the north-western corner of lot 65 of the Dudley Estate at the intersection of that estate with the water reserve; thence generally southerly along the eastern side of Begonia-street and line to the intersection of Banksia-street and Ocean-street; thence easterly along the southern side of Banksia-street to the eastern side of the lane running at the rear of the Ocean-street frontages of the Dudley Estate; thence along the east side of that lane southerly to its intersection with Smith-street; thence along Smith-street on the western side to its intersection with Page-street; thence along Smith-street on the northern side to the south-western corner of lot 460; thence along the western and northern boundaries of that lot and the northern boundary of lot 459 to the reserve for Public Recreation No. 53,193; thence along the western boundary of that reserve to the northern boundary of Maroubra Bay road; thence along that boundary to the eastern side of Page-street; thence along the eastern side of that street to a point opposite the northern boundary of the Dudley Estate; thence along that boundary north-westerly to the water reserve enclosure; and thence along the boundary of that enclosure south-westerly, to the point of commencement.

Schedule "B."

Prohibited Buildings, Trades, &c.

Buildings for the purposes of trades, businesses and manufactures declared to be noxious trades within the meaning of the Noxious Trades Act, 1902, and also the following trades, industries, manufactures, shops, or places of public amusement:—Blacksmithies, iron foundries, iron works, dairies, milk depots, sawmills (including timber yards), factories, theatres, picture shows, and halls for public amusement, monumental masonry, abattoirs, cattle sales, steam laundries, brick works, lime and cement works and depots, carriers' establishments, livery stables, racing stables, tanneries, woolscouring works, fellmongering works, joinery works, pipe works, potteries, chemical works, soap works, and tile works. [6376]

LOCAL GOVERNMENT ACT, 1919.

PROCLAMATION.

(L.S.)

W. E. DAVIDSON,
Governor.

Ordinance No. 51, respecting "Garbage," is hereby applied to Bourke Municipality.

Signed and sealed at Sydney, this second day of May, 1923.

By His Excellency's Command,

J. C. L. FITZPATRICK.

[6646] GOD SAVE THE KING!

LOCAL GOVERNMENT ACT, 1919.

PROCLAMATION.

(L.S.)

W. E. DAVIDSON,
Governor.

ORDINANCE No. 51 respecting "Garbage," is hereby applied to Blaxland Shire.

Signed and sealed at Sydney, this second day of May, 1923.

By His Excellency's Command,
J. C. L. FITZPATRICK.

[6647] GOD SAVE THE KING!

LOCAL GOVERNMENT ACT, 1919.

PROCLAMATION.

(L.S.)

W. E. DAVIDSON,
Governor. 2nd May, 1923.

ORDINANCE No. 31, respecting "Bridges, &c.—Weight of Loads," is hereby applied to West Maitland Municipality.

By His Excellency's Command,
J. C. L. FITZPATRICK.

[6634] GOD SAVE THE KING!

LOCAL GOVERNMENT ACT, 1919.

PROCLAMATION.

(L.S.)

W. E. DAVIDSON,
Governor. 2nd May, 1923.

ORDINANCE No. 60 respecting "Driving Loose Animals" is hereby applied to Campbelltown Municipality.

By His Excellency's Command,
J. C. L. FITZPATRICK.

[6764] GOD SAVE THE KING!

[6907] Department of the Attorney-General and of Justice,
Sydney, 8th May, 1923.

APPOINTMENT OF ROYAL COMMISSION.

HIS Excellency the Governor directs the publication, for general information, of the terms of the undermentioned Royal Commission.

T. R. BAVIN.

GEORGE THE FIFTH, by the Grace of God, of the United Kingdom of Great Britain and Ireland, and of the British Dominions beyond the Seas, King, Defender of the Faith, Emperor of India.

To Our Trusty and Well-beloved—

William Macpherson Macfarlane, Esquire, of Meonstoke, Fullerton-street, Woollahra:

Greeting:—

WHEREAS by Royal Commission by Letters Patent dated the fifth day of February, 1923, under the hand of Sir Walter Edward Davidson, Our Governor of Our State of New South Wales, and the Seal of Our said State, you were authorised and appointed to inquire into the matters therein set out, and the powers, authorities, and duties therein mentioned were conferred and imposed on you: And whereas by further Commission by Letters Patent under the hand of Our said Governor and the Seal of Our said State dated the twenty-eighth day of February, one thousand nine hundred and twenty-three, the time limited by the said Commission for presenting your Certificate thereunder was extended to the seventh day of May instant: And whereas it has been deemed expedient to vary and add to Our said Commissions as hereinafter mentioned: NOW KNOW YE that we do by these presents with the advice of Our Executive Council of Our said State authorise and appoint you, William Macpherson Macfarlane, Esquire, to make full and diligent inquiry into the further following matters, namely:—

1. To inquire into any payments made by or on behalf of the Executors or Trustees of the estate of the late George Bardwell, in respect of the acquisition by the Government of Newgrove Estate, and the disposal of any money so paid.

2. To inquire into any payments made by or on behalf of the owners of or other persons interested in the Bank Vale Estate in respect of the acquisition by the Government of the said estate, and the disposal of any money so paid.

And We declare that the powers, duties, and authorities conferred and imposed on you or any other person or persons by Our said Commission, dated the fifth day of February last, shall apply in respect of the matters which you are hereby authorised and appointed to inquire into as if such matters had been part of the matters into which you were authorised and appointed to inquire into by Our said Commission, dated the fifth day of February, one thousand nine hundred and twenty-three: And we do require you to certify to Us, in the office of Our Attorney-General, on or before the seventh day of July next, what you shall find touching the matters referred to you by Our said Commission, dated the fifth day of February last, and this Our Commission: And we declare that this Our Commission shall be read with Our said Commissions, and shall be a Commission for all purposes of the Act No. 23 of 1901, intituled "An Act to consolidate the law relating to the taking of Evidence by Commissioners under the Great Seal."

In testimony whereof, We have caused these Our Letters to be made Patent, and the Great Seal of Our said State of New South Wales to be hereunto affixed.

Witness Our Trusty and Well-beloved Sir Walter Edward Davidson, Knight Commander of Our Most Distinguished Order of Saint Michael and Saint George, Our Governor of Our said State of New South Wales and its

(L.S.) Dependencies, in the Commonwealth of Australia, at Sydney, in New South Wales aforesaid, this third day of May, in the year of Our Lord one thousand nine hundred and twenty-three, and in the thirteenth year of Our Reign.

W. E. DAVIDSON,
Governor.

By His Excellency's Command,
T. R. BAVIN.

Entered on Record by me, in Register of Patents, No. 39, page 436, this fourth day of May, one thousand nine hundred and twenty-three.

For the Chief Secretary and Registrar of Records,
E. B. Harkness,
Under Secretary.

[6810] Department of the Attorney-General and of Justice,
Sydney, 10th May, 1923.

HIS Excellency the Governor directs it to be notified that, in accordance with the provisions of the Claims against the Government and Crown Suits Act, 1912, he has been pleased, with the advice of the Executive Council, to appoint

David Ross Jamieson, Esquire, Under Secretary of Justice,

to be the Nominal Defendant, on behalf of the Government, in the matter of the Petition presented on the part of Emma Iris Carrie Dundas, of Albion-street, Paddington, as to a certain claim or demand which she deems herself to have against the Government.

T. R. BAVIN.

[6915] Department of the Attorney-General and of Justice,
Sydney, 7th May, 1923.

HIS Excellency the Governor, with the advice of the Executive Council, has been pleased to appoint

His Honor George Stephenson Beeby, an Additional Judge of the Court of Industrial Arbitration, to act as a District Court Judge and Chairman of Quarter Sessions for the State of New South Wales, for a period of three weeks from the 9th May, 1923, inclusive, and to authorise him to exercise jurisdiction in the Metropolitan District during the period mentioned.

T. R. BAVIN.

APPOINTMENTS.

CHIEF SECRETARY'S DEPARTMENT AND OFFICE OF THE MINISTER OF PUBLIC HEALTH.

HIS Excellency the Governor, with the advice of the Executive Council, has approved of the following appointments:—

Sergeant Second Class Michael Lynch, stationed at Braidwood, to be an Inspector of Weights and Measures, from the 20th April, 1923, vice Sergeant First Class Albert Brissenden, transferred.

Constable First Class Percy John Barnes, of Captain's Flat, as Assistant Inspector of Fisheries for New South Wales, without salary, in pursuance of the provisions of the Fisheries (Amendment) Act, 1910,—as from 16th April, 1923.

CHARLES W. OAKES, Acting Premier.

DEPARTMENT OF THE ATTORNEY-GENERAL AND OF JUSTICE.

THE undermentioned Sergeants of Police to be Sub-Inspectors under the Liquor Act, 1912, for the Licensing Districts preceding their names,—from the dates specified.

Berrima—Henry Josiah Leggatt, stationed at Moss Vale, vice Sergeant Hanney,—from 24th April, 1923.

Maitland—Robert Richard Small, stationed at Greta, vice Sergeant Turner,—from 10th April, 1923.

THE undermentioned Constables of Police to exercise, within the Licensing Districts preceding their names, the authority conferred by section 63, subsection 1 of the Liquor Act, 1912,—from the dates specified:—

Wagga Wagga—Thomas Harland, stationed at The Rock,—from 18th April, 1923.

Junee—Victor Norman Leslie Phemister, stationed at Coolamon,—from 18th April, 1923.

Queanbeyan—Percy John Barnes, stationed at Captain's Flat,—from 16th April, 1923.

Braidwood—George Henry Johnson, stationed at Araluen,—from 18th April, 1923.

T. R. BAVIN.

DEPARTMENT OF AGRICULTURE.

THE undermentioned persons to be Permit Inspectors under section 14A of the Pastures Protection Act:—

Glen Innes—Messrs. Walter Frederick Brown, Glen Innes; and William Marshall, Wellingrove.
[P.P. 1923-24-104]

Goulburn—Messrs. Stanley Francis Davy, Curraweela; and Mervin Cunningham, Tarlo.
[P.P. 1923-24-104]

Sydney—Mr. Chas. E. Vaughan, care of William Inglis & Son Limited, Sydney.
[P.P. 1923-24-104]

THE undermentioned persons have been appointed Trustees of the Commons stated, to hold office until the 31st December, 1924, in terms of the provisions of the Commons Regulation Act, 1898:—

Cobar—John Thomas Maidens, in place of P. T. Mulvay, resigned.

Binda—Theodore Daniel Eldridge, in place of T. Reynolds, resigned.

FRANK A. CHAFFEY.

BIRDS AND ANIMALS PROTECTION ACT, 1918.

RESIGNATION OF HONORARY RANGER.

THE resignation of Mr. J. E. Syme, of Yarrandale, Armatree, of his position as an Honorary Ranger under the Birds and Animals Protection Act, 1918, has been accepted.

J. C. L. FITZPATRICK
(For Chief Secretary and Minister of Public Health).
[6953]

TRUSTEES—SCONE SCHOOL OF ARTS.

Messrs. Edward John Sherwood and Alexander Johnston Dodd have been appointed as Trustees of the land held for the purposes of a School of Arts at Scone, in lieu of Mr. Arthur Smith, whose office has been declared vacant.

ALBERT BRUNTNELL,
Minister of Public Instruction.

RESIGNATIONS.

CHIEF SECRETARY'S DEPARTMENT AND OFFICE OF THE MINISTER OF PUBLIC HEALTH.

THE Governor-in-Council has accepted the resignations tendered by

James Joseph Lynch, of Lower Botobolar; and Edgar Arthur Wallace, of Glen Allen, Paine-street, West Kogarah, of their positions as Justices of the Peace for the State of New South Wales.

REMOVAL.

THE Governor-in-Council has approved of the removal of the name of

Clement John Walsh Stiles, of Myrtle Creek, Wyndham, from the Commission of the Peace for the State of New South Wales.

J. C. L. FITZPATRICK
(for Chief Secretary and Minister of Public Health).

[6934] Sydney, 24th April, 1923.

NOTIFICATION OF GRANTING OF OYSTER CULTURE LEASES.

IT is hereby notified that leases for the purpose of oyster culture of the lands specified in the Schedule hereunder have been granted to the undermentioned persons.

The leases are subject to the Fisheries Acts and the Regulations thereunder, and to the special conditions set out at the foot of the schedule.

J. C. L. FITZPATRICK.

SCHEDULE.

Lease No. 11,952* (inferior lands), to Robert Baker and Robert Leslie Baker, of 40 Pine-street, Manly, situated at George's River, about 7 a. 2 r. 38 p. (plan cat. No. G. 231-47), five years from 24th April, 1923; annual rental, £1 19s.—under section 12 (33B), Fisheries (Amendment) Act, 1910 (Fisheries Act, 1902).

Lease No. 12,080* (inferior lands), to Ernest Kenny, of Brooklyn, situated at Hawkesbury River, frontage 610 yards (plan cat. No. H. 326-41), five years from 24th April, 1923; annual rental, £1 11s.—under section 12 (33B), Fisheries (Amendment) Act, 1910 (Fisheries Act, 1902).

Lease No. 12,089* (inferior lands), to William George Wheeler, of Greenwell Point, situated at Crookhaven Bight, frontage 100 yards (plan cat. No. K. 4-55), five years from 24th April, 1923; annual rental, 10s.—under section 12 (33B) Fisheries (Amendment) Act, 1910 (Fisheries Act, 1902).

Lease No. 12,111* (inferior lands), to George William Frasa, of 337 Rocky Point road, Kogarah, situated at Georges River, about 7 a. 1 r. 2 p. (plan cat. No. G. 238-47), five years from 24th April, 1923; annual rental, £1 16s.—under section 12 (33B), Fisheries (Amendment) Act, 1910 (Fisheries Act, 1902).

Lease No. 12,137* (inferior lands), to John William Johnson, of Brooklyn, situated at Hawkesbury River, about 3 r. 18 p. (plan cat. No. H. 346-41, five years from 24th April, 1923; annual rental, 17s.—under section 12 (33B), Fisheries (Amendment Act, 1910 (Fisheries Act, 1902).

Lease No. 12,178* (inferior lands), to Sydney Cole, junior, of Brooklyn, situated at Hawkesbury River, about 3 r. 13 p. (plan cat. No. H. 350-41, five years from 24th April, 1923; annual rental 17s.—under section 12 (33B), Fisheries (Amendment Act, 1910 (Fisheries Act, 1902).

Lease No. 12,121* (inferior lands), to William Thomas Burton, of Greig's Flat, Panbula, situated at Panbula River, about 1 a. 3 r. 3 p. (plan cat. No. P. 175-98), five years from 24th April, 1923; annual rental £1 15s.—under section 12 (33B), Fisheries (Amendment) Act, 1910 (Fisheries Act, 1902).

Lease No. 12,145*† (inferior lands), to Charles Wallace Cook, of Tilba Tilba, situated at Wallaga Lake, frontage 168 yards (plan cat. No. W. 56-84), five years from 24th April, 1923; annual rental, 17s.—under section 12 (33B), Fisheries (Amendment) Act, 1910 (Fisheries Act, 1902).

Lease No. 12,149* (inferior lands), to Nicholas Mudge, of Milton, situated at Burrill Lake, frontage 900 yards (plan cat. No. B. 3-64), five years from 24th April, 1923; annual rental, £2 14s.—under section 12 (33B), Fisheries (Amendment) Act, 1910 (Fisheries Act, 1902).

Lease No. 12,036‡ (average lands), to Edward James Cunningham and Edgar Stanley Armstrong, of Pindimar, situated at Port Stephens, frontage 100 yards (plan cat. No. P. 1,049-36), fifteen years from 24th April, 1923; annual rental, £1—under section 12 (33), Fisheries (Amendment) Act, 1910 (Fisheries Act, 1902).

Lease No. 12,114 (average lands), to Charles Severs, of Jiggamy, via Panbula, situated at Panbula Lake, frontage 105 yards (plan cat. No. P. 170-98), fifteen years from 1st December, 1922; annual rental £1 5s. —under section 12 (33), Fisheries (Amendment Act, 1910 (Fisheries Act, 1902).

Lease No. 12,128 (average lands), to John William Johnson, of Fishery Creek, Ballina, situated at Richmond River, frontage 250 yards (plan cat. No. R. 55-6), fifteen years from 24th April, 1923; annual rental, £2 10s.—under section 12 (33), Fisheries (Amendment) Act, 1910 (Fisheries Act, 1902).

Lease No. 12,129 (average lands), to John William Johnson, of Fishery Creek, Ballina, situated at Richmond River, frontage 250 yards (plan cat. No. R. 56-6), fifteen years from 24th April, 1923; annual rental, £2 10s.—under section 12 (33), Fisheries (Amendment) Act, 1910 (Fisheries Act, 1902).

Lease No. 11,970 (average lands), to Timothy Wray, of Bateman's Bay, situated at Tuross Lake, frontage 550 yards (plan cat. No. T. 43-76), fifteen years from 24th April, 1923; annual rental £5 10s.—under section 12 (33), Fisheries (Amendment) Act, 1910 (Fisheries Act, 1902).

Lease No. 11,792§ (average lands), to Robert Roberts and Rock Davis, of Nambucca Heads; frontage 66 yards (plan cat. No. N. 43-24), fifteen years from 24th April, 1923; annual rental, 14s.—under section 12 (33), Fisheries (Amendment) Act, 1910 (Fisheries Act, 1902).

Lease No. 11,993§§ (average lands), to William Barclay, of 30 King-street, Sydney, situated at Clarence River, frontage 267 yards (plan cat. No. C. 154-8), fifteen years from 24th April, 1923; annual rental, £2 14s.—under section 12 (33), Fisheries (Amendment) Act, 1910 (Fisheries Act, 1902).

Special Conditions.

*No oysters may be removed from Oyster Leases Nos. 11,952, 12,080, 12,089, 12,111, 12,137, 12,178, 12,121, 12,145, and 12,149 during the first year of their term. If any such lease be renewed for a second term of five years, it shall be subject to redetermination of rental during the ninth or any later year for a further (third) term of five years.

†Oyster Lease No. 12,145 may not be sold or transferred to any person other than an approved returned soldier, the parent or widow of a soldier who died on active service, or a person who rendered service to the Allies in the war zone.

‡Oyster Lease No. 12,036 will be determined without compensation in the event of the acquisition by the Commonwealth Government of the land beween high-water mark and low-water mark for naval purposes.

§All existing lawful rights of access, occupation, and repair, so far as they relate to the wharves or any other lawful structures which lie within the boundaries of Oyster Lease No. 11,792 are reserved and maintained unto the owners or tenants thereof.

§§Oyster Lease No. 11,993 may be determined without compensation in the event of damage being done by the lessee, his servants or agents to any portion of the tramway viaduct or the approaches thereto within the leased area.

[6930] Sydney, 11th May, 1923.

FISHERIES ACTS—CANCELLATION.

APPROVAL has been given for the cancellation of Messrs. George Marshall and Riley Marshalls' Oyster Culture Lease No. 5,821, of 100 yards, at Clarence River, owing to the leased area not being marked and cultivated in accordance with the provisions of the Fisheries Regulations.

J. C. L. FITZPATRICK.

[6932] Sydney, 11th May, 1923.

FISHERIES ACTS—FORFEITURE.

APPROVAL has been given for the forfeiture of Mr. Jonathan Davis' Oyster Culture Lease No. 10,305, of 1,000 yards, at Port Stephens,—as from the 13th April, 1923, inclusive, owing to the rent thereon not having been paid in accordance with the provisions of the Fisheries Regulations.

J. C. L. FITZPATRICK.

[6931] Sydney, 11th May, 1923.

FISHERIES ACTS—SURRENDER OF LEASES.

THE surrender, as from the 31st December, 1922, of Mrs. Ada Marie Hilder's Oyster Culture Lease No. 8,830, of 1,400 yards, at Conjola Lake, and of Mr. William George Alfred Hilder's Leases Nos. 9,294 and 9,305, of 500 yards each, at Conjola Lake, has been accepted, on the ground that oyster culture cannot be carried on upon the leased areas with any reasonable hope of success.

J. C. L. FITZPATRICK.

CLOSE SEASON.

FISHERIES ACTS.

Sydney, 7th May, 1923.

THE whole of the waters of Port Jackson, more particularly described in the Schedule hereto, shall be closed against the taking of Prawns by means of nets intended for the capture of or capable of capturing Prawns, other than a scoop-net, from 1st June to 30th September, 1923, and from 1st May to 30th September in each succeeding year, all dates inclusive.

J. C. L. FITZPATRICK,
Chief Secretary and Minister of Public Health.

SCHEDULE.

County of Cumberland. The whole of the waters of Port Jackson including Middle Harbour Parramatta and Lane Cove Rivers together with all bays affluents and tributaries upwards from a line drawn from the western extremity of Flagstaff Point at the Quarantine Reserve southerly to the most northerly point of Inner South Head. [6504]

BIRDS AND ANIMALS PROTECTION ACT, 1918.

REVOCATION OF OPEN SEASON FOR WALLAROOS.

SO much of the notice which appeared in the issue of Government Gazette No. 37 of the 23rd March, 1923, as relates to an open season for wallaroos until the 30th June, 1923, inclusive, for the Licensing District of Tumbarumba, is hereby revoked and cancelled.

E. H. FARRAR
(for Chief Secretary and Minister of Public Health).
[6914]

BIRDS AND ANIMALS PROTECTION ACT, 1918.

OPEN SEASON.

AN open season, in pursuance of the Birds and Animals Protection Act, 1918, has been declared as under, viz.:—Until 30th June, 1923, inclusive, in respect of kangaroos, for the Pastures Protection District of Narrabri.

E. H. FARRAR
(for Chief Secretary and Minister of Public Health).
[6919]

BIRDS AND ANIMALS PROTECTION ACT, 1918.

OPEN SEASON.

AN open season, in pursuance of the Birds and Animals Protection Act, 1918, has been declared as under, viz.:—Until 9th June, 1923, inclusive, in respect of kangaroos and wallaroos, for the Pastures Protection District of Tamworth.

J. C. L. FITZPATRICK
(for Chief Secretary and Minister of Public Health).
[6940]

BIRDS AND ANIMALS PROTECTION ACT, 1918.

OPEN SEASON.

AN open season, in pursuance of the Birds and Animals Protection Act, 1918, has been declared as under, viz.:—Until the 30th June, 1923, inclusive, in respect of Wallabies for the Pastures Protection District of Eden.

E. H. FARRAR
(for Chief Secretary and Minister of Public Health).
[6950]

[6952] Department of Agriculture,
Sydney, 11th May, 1923.

STOCK DISEASES (TICK) ACT, 1901.

HIS Excellency the Governor, with the advice of the Executive Council, has been pleased to amend Regulation 63 of the Regulations under the Stock Diseases (Tick) Act, 1901, published in the Government Gazette of the 7th December, 1917, by omitting in paragraph 4 the words "every twenty-eight (28) days" and by inserting in lieu thereof "at periods of not less than fourteen or more than eighteen days."

J. C. L. FITZPATRICK.

[6530] Department of Agriculture,
Sydney, 11th May, 1923.

HIS Excellency the Governor, with the advice of the Executive Council, has been pleased to approve of the following amended Regulation, No. 12, and new Regulation 47*e*, amended Form 36 and new Forms 76 to 86, under the Pastures Protection Act 1912, amended by the Pastures Protection (Amendment) Act, 1918, and Pastures Protection (Amendment) Act, 1920.

(1923-664-94 P.P.)

FRANK A. CHAFFEY,
Minister for Agriculture.

REGULATIONS.

PASTURES PROTECTION ACT, 1912.

12. A Pastures Protection Fund Account shall be opened in the name of the Pastures Protection Board, and all moneys received by a Pastures Protection Board under the Act, other than rates collected on stock, in pursuance of section 26*c*, and moneys received under section 26*d*, shall be paid to the credit of the said account.

A Reserves Improvement Fund Account shall also be opened in the name of the Pastures Protection Board, and all rates collected on stock, in pursuance of section 26C, and moneys received under section 26D, shall be paid to the credit of the said account.

Such accounts shall be kept with some bank in each district to be approved by the Colonial Treasurer. All cheques authorised by the Board to be drawn on such accounts shall be signed by the Chairman and Secretary of the Board, or by such Director or Directors as may be authorised by the Board to sign in their stead. The Secretary shall, under the direction of the Board, collect the rates and other moneys due to the Board, pay all accounts, keep the records and minutes of the Board, receive all letters, conduct the correspondence, call meetings, keep accounts, and assist in all matters connected with the administration of the Act in the district for which he is appointed. He shall give security to the Board for the faithful discharge of his duties for such amount as the Minister may decide from time to time.

47*e*. Every Board shall cause to be kept the following books of accounts for the purpose of sections 26*c* and 26*d*.

(*a*) A cash-book in the form No. 76 in which shall be entered daily the particulars and amounts of all moneys received and paid away by the Board;

(*b*) A ledger in which suitable accounts shall be opened, under the following headings:—

1. Cash Account;
2. Reserves Improvement Fund Account—(for moneys received and disbursed on account of the local Board);
3. A separate account for each Board for moneys received on account of and disbursed to such Board by the local Board;
4. Refunds Account for moneys received from other Boards, and disbursed;
5. Travelling Stock Rates Account;
6. Working Large Stock Rates Account;
7. Grazing Permit Fees Account;
8. Cost of Collection and Supervision Account;
9. Protection and Improvement of Reserves Account;
10. Any other accounts that may be necessary.

(*c*) A Journal (for posting and clearing the subsidiary accounts of commission, &c.).

All acquittances for moneys paid away shall bear their cheque numbers, and be filed away in cash-book order for examination by the local auditors or the Inspectors of Public Accounts. Official receipts shall be issued immediately for all moneys received.

All collections of moneys received under sections 26*c* and 26*d*, and amounting to £2 or over, shall be banked daily to the credit of the Reserves Improvement Fund Account. The cash-book and ledger shall be written up

daily, the former being reconciled at the close of each month with the Banking Account. A trial balance of the ledger accounts shall be made at the close of each quarter, and such accounts shall be closed down at the 31st December of each year.

Vouchers for wages shall furnish full details as follows:—

PASTURES PROTECTION BOARD.
Reserves Improvement Fund.

Week ending
Name of Workman
No. Rate of Pay

Day.	Work.	Time.	Amount.	Remarks.
Monday				
Tuesday				
Wednesday				
Thursday				
Friday				
Saturday				
Totals ...				

All vouchers for moneys expended shall contain full details of the services rendered.

All moneys received by the Secretary, or other authorised person, shall be promptly accounted for (vide Regulation 47*a*), and banked by the officers responsible for that duty. A duplicate Bank Deposit Book, vide Form 86, shall be kept. The duplicates of all permits issued shall be filed by the Secretary of the Board in their numerical order, for the information of Inspectors of Public Accounts and local auditors.

The special receipt book printed at the Government Printing Office, shall be used by Secretaries to acknowledge moneys received from Permit Inspectors and from other Boards, &c., vide paragraph 5 of Regulation 47*a*.

All accounts for amounts of £1 and over shall be paid by cheque. Where a number of small items have to be disbursed, one cheque may be drawn to cover the whole of such items.

Refunds of Overpayments for Travelling Stock.

Any Board refunding an amount to another Board shall furnish to that Board full particulars of such refund, viz., date of receipt of amount from Board; number of receipt furnished; permit number (as per advice originally received); name of owner of stock or drover, and reason for refund. Refunds made to owners of stock, or to other Boards, shall bear a certificate from the Stock Inspector, or a Permit Inspector to the effect that the stock have not travelled to their destination. A copy of such certificate shall accompany the amount forwarded by a Board to another Board for refund to the person entitled thereto.

Commission and Charges.

No deductions are to be made by Permit Inspectors for "commission, postages, or remittance fees" from amounts collected by them. When remitting to the Secretary at the close of each month, or when forwarding the final remittance for the month, Permit Inspectors shall attach a statement as per Form 77, setting forth the details of the amount due to them on account of such "commission, postages, or remittance fees." Such details shall be carried through the Journal to the appropriate ledger accounts. Acquittances from Permit Inspectors for "commission, &c.," shall be supplied on Form No. 78, and shall be attached to the particular claim they are connected with.

As Permit Inspectors are required to forward their collections intact, the Secretary shall open subsidiary ledger accounts for each board, showing the amounts to be deducted for charges before remitting the amounts due at the close of the quarter. The accounts shall be cleared by Journal entry quarterly, by debiting each Board and crediting the "commission, &c., account."

The Secretary shall prepare at the close of each month a Financial Statement, showing the position of the Reserves Improvement Fund, vide Form No. 79.

When requisitioning for receipt and other books, Form No. 80 shall be used, and payment for same shall be subsequently noted on the duplicate requisition.

A record of all receipt and other books shall be kept by the Secretary, containing the particulars provided in Form No. 81.

A record shall be kept by the Secretary of all permit books issued to each Permit Inspector, and shall contain the particulars shown in Form No. 82.

Advices to other Boards of Movement of Stock.

On receipt of the application for permit from the Permit Inspector, the Secretary shall at once forward full particulars to the various Stock Inspectors through whose districts the stock mentioned in such application are about to travel. Such Inspectors shall, in turn, hand their notices to

the Secretaries of the respective Boards. This information shall be supplied on Form No. 83. The Secretary issuing the notices of movement shall, immediately after completing same, hand to the Stock Inspector for the district the application for permit duly noted that such notices have been issued, quoting date of issue.

Within fourteen days after the close of each quarter the Secretary shall remit by cheques payable to order to the other Boards, the amounts due to them for travelling rates (less expenses), together with full particulars as provided in Form No. 84.

Permit Inspectors.

Permit Inspectors shall forward to the Secretary all Permit Books as soon as they shall have been fully used. All cancelled permits (original and duplicate) shall be forwarded by Permit Inspector to the Secretary immediately upon cancellation.

Permit Inspectors shall remit to the Secretary all collections when the amount in hand shall have reached £2 or over. Final remittances for each month shall be made as far as practicable so as to reach the Secretary before the close of each month.

When remitting their collections to the Secretary, Permit Inspectors shall use the Remittance Advice Note Form No. 85.

Duties of Local Auditors.

Auditors appointed by Pastures Protection Boards shall, in connection with the Pastures Protection Fund—

(1) Check the owners' Returns of Stock into the Rate Book in order to see that the correct numbers of stock are charged for.

(2) Check the additions on each page of that Book of the numbers of stock entered therein.

(3) Calculate the total numbers of stock at the rates fixed in order to see that the total of the rates charged is correct.

(4) Check forward the arrears shown in the previous year's accounts, and see that they are charged against the lands.

(5) Check, either from the receipt butt or the Cash Book entry thereof, each payment of rates into the Rate Book.

(6) Check the page and total additions of the rate and arrears columns in the Rate Book and see that they balance the rates payable.

(7) Check the rates and other moneys as shown by the butts of receipts into the proper columns in the Cash Book.

(8) Check the daily and page totals of such receipts and see that they have been promptly banked and that moneys are not improperly held over.

(9) Compare the Bank Pass Book with the Cash Book, and satisfy themselves that all moneys received have been banked, and also that the cheques for all moneys paid have either been presented or are shown as outstanding.

(10) Compare all acquittances with the Cash Book, and also compare them with the Minute Book to see that they have been passed by the Board for payment, and that they bear the signature or initials of the Chairman or Vice-Chairman of the Board.

(11) Indelibly mark all acqittances so that they cannot be represented at a future date.

(12) In those Boards where payment is made for scalps of noxious animals the Auditors shall see that (*a*) all Certificates are signed by a duly appointed Receiver; (*b*) payment is made at the rate fixed by the Board; (*c*) Authorities for payments are in order when they should be indelibly marked.

(13) See that the Secretary is guaranteed, and, if by a Policy, that the Premium thereon is paid.

(14) Notice if any amounts have been paid to Directors in excess of those allowed by Regulation, and whether any bonuses or other allowances have been paid to the Clerk or any officer of the Board.

(15) Exercise any other checks they may consider desirable.

(16) See that all fines imposed by the Court of Petty Sessions due to the Board have been paid to the Secretary of the Board forthwith.

The instructions for audit of the Pastures Protection Fund Account will apply also to the Reserves Improvement Fund Account where applicable, in addition to the following:—

(17) Examine all duplicates of Permits and verify them with Cash Book entry.

(18) Check all Ledger Account postings.

(19) Check the allocation of fees received as to their proper apportionment.

(20) Verify the correctness of all refunds.

Form 36.

PASTURES PROTECTION ACT, 1912.

Regulations No. 47A and 80.

Permit to Travel Sheep or (and) Large Stock.

This is to certify that the sheep or (and) large stock more particularly described in the Schedule below are hereby permitted to travel to their destination by the route specified in such Schedule, and I acknowledge to have received the sum of £ : : as the travelling rate payable under Regulation 47A.

Schedule referred to above.

No.	Description.	Brands and Marks.	Name and address of owner and of person in charge.	Date of starting.	From what run (1), and District (2), route to travel (3), destination (4), and to whom consigned (5).	Amount of travelling rate.	Distance travelled through each District.
	Large stock (horses and cattle) sheep.				(1) (2) (3) (4) (5) Total ... £	£ s. d.	

Permit Inspector.

Form 76.

Cash-book.

Dr.

Date.	How received—Cheque, M.O., &c.	No. of Receipt Butt.	Particulars of Receipts.			Travelling Rate.	Sundries.	Total.
			From Whom.	On account of.	Ledger Folio.			
						£ s. d.	£ s. d.	£ s. d.

Cr.

Amount banked.	Date.	Cheque No.	Particulars of Disbursements.		Ledger Folio.	Items of Cheque.	Bank Withdrawals.	Acquittance No.
			To whom.	On account of.				
£ s. d.						£ s. d.	£ s. d.	

Form 77.

PASTURES PROTECTION BOARD.

Reserves Improvement Fund.

Commission, Postages, &c.

Amount due to Mr. , of , Permit Inspector, for commissions, cost of remittance, postages, &c., for the period to 19 .

Date.	Amount of Remittance.	Commission.		Total commission.	Postages.	Remittance charges.	Other items.	Total
		At 2½ %.	At minimum rate.					
	£ s. d.	£ s. d.	£ s. d.	£ s. d.	£ s. d.	£ s. d.	£ s. d.	£ s. d.
							£	

Paid by cheque No. ... ...

Certified as correct

Secretary.

Dat

Form 78.

PASTURES PROTECTION BOARD.

Reserves Improvement Fund.

Received from the Pastures Protection Board at the sum of pounds shillings pence, being amount due to me for commission &c., for the period to , 19 . Cheque No.

(Signed)
(Date)

This form shall be filled in by the Secretary with the necessary details and forwarded with the remittance to the payee for signature and return.

Form 79.

PASTURES PROTECTION BOARD.

Reserves Improvement Fund.

Financial Statement.

Showing the position of the Fund as on 19 .

Balance per Cash Book as per Cash Statement (date)	£ : :	
Add Collections from to 19	£ : :	
Deduct Amounts paid since last Statement	£ : :	
Balance per Cash Book	£ : :	
Balance per Bank Pass Book ... ... £ : :		
Less o/s cheques : No. Amount £ : :	£ : :	
Total amount of Vouchers (as detailed on back) submitted for approval to pay	£ : :	
Amount due on outstanding contracts	£ : :	

(Signed)
Secretary.

(Date)

Seen. Amounts totalling £ : : passed for payment.

(Signed)
Chairman.

(Date)

Form 80.

No.

PASTURES PROTECTION BOARD.

Reserves Improvement Fund.

Requisition for Books, &c,

Date.	Forms Required.	Description.	No. Ordered.	Numbered.	
				From—	To—

Secretary
Date

Form 81.

Record of Books Received.

(Separate openings for each class of book).

Date Received.	Numbered.		Date issued.	To whom issued.	Date returned completed.
	From—	To—			

Form 82.

Permit Book Record.

Mr. Inspector of

Date forwarded to Inspector.	Numbered.		Date returned to Secretary.	Auditor General's Inspector and Auditor's Initials.	Remarks.
	From—	To—			

Form 83.

No.

PASTURES PROTECTION BOARD.

Reserves Improvement Fund.

To Mr.

Inspector of Stock.

Notice of Movement of Stock.

Please take notice that a permit to travel the sheep or/and large stock mentioned below has this day been issued.

Number.	Description.	Brands and Marks.	Name and Address of owner and of person in charge.	From what district and run.	Route permitted to travel and distance.	Consignee and destination.	Date of starting.

Place

Date

Secretary.

Miles.		
	Travelling rate ...	
	Credit	
.....	*.....	
.....	†.....	
.....	†.....	
.....	†.....	
	Total	

Permit No.

* Board for District. † Other Boards.

Form 84.

No.

PASTURES PROTECTION BOARD.

Reserves Improvement Fund.

192 .

Dear Sir,—

Herewith I forward you [*cheque, money order, or postal note*] No. the sum of pounds shillings pence, covering travelling rate collected, less expenses, on stock for which permits were issued in this district as shown hereunder, during the period to 192 .

Yours faithfully,

Secretary

The Secretary,

Pastures Protection Board.

Permit No.	Date of issue.	Notice of movement No.	Name of owner.	Class of Stock.		Route and distination.		No Miles. to travel.	Amount due your Board.
				No. Large Stock.	No. Sheep.	From—	To—		£ s. d.

Form 85.

PASTURES PROTECTION BOARD.

RESERVES IMPROVEMENT FUND.

STATEMENT of collections by Permit Inspector for Travelling Rates received for the period from to 192 .

Date of Issue of Permit.	Number of Permit issued.	Name of Person to whom issued.	How remitted (cheque, postal note, or otherwise).	Amount of Travelling Rate collected.	Remarks.
				£ s. d.	

Permit Inspector

Date

I now require a further supply of stationery, &c., as under.

The Secretary,

Pastures Protection Board

Permit Inspector

Date

The Secretary shall show in the remarks column the allocation to the various Boards of the amounts collected.

Date received

Secretary

Form 86.

No.

Bank Deposit Book.

Office

Date 192

Form No.

Bank No.

Notes			
Gold			
Silver			
Copper			
Money Orders ...			
Postal Notes ...			
Cheques, &c., as per back.			
Total ... £			

Paid into the
to be placed to the credit of the
Pastures Protection Board.

Pastures Protection Fund Account £
Reserves Improvement Fund Accout £
Wire-netting Fund Account £

The sum of pounds shillings pence.

Cheques not to be drawn against until collected.

Teller By

Amount.	Place.	Bank	Drawer.	*Receipt Number.
£ s. d.	Total			

This portion to be printed on the back of the Deposit Slip.

* The number of the receipt issued, cheque, draft, money order, postal note, &c., shall be inserted here

Money orders and postal notes shall be separately totalled.

[6766] Department of Education,
Sydney, 27th April, 1923.

NEW PUBLIC SCHOOL.

IT is hereby notified, for general information, in accordance with the provisions of the 34th section of the Public Instruction Act of 1880, that it is proposed to establish a Public School at

PAXTON.

ALBERT BRUNTNELL,
Minister of Public Instruction.

[6677] Department of Education,
Sydney, 23rd April, 1923.

NEW PUBLIC SCHOOL.

IT is hereby notified, for general information, in accordance with the provisions of the 34th Section of the Public Instruction Act of 1880, that it is proposed to establish a public school at

PENNANT HILLS EAST.

ALBERT BRUNTNELL,
Minister of Public Instruction.

[6906] Department of Education,
Sydney, 4th May, 1923.

NEW PUBLIC SCHOOL.

IT is hereby notified, for general information, in accordance with the provisions of the 34th section of the Public Instruction Act, of 1880, that it is proposed to establish a Public School at

MARK LODGE, Fairfield.

ALBERT BRUNTNELL,
Minister of Public Instruction.

PUBLIC WATERING PLACES ACT, 1900.
"SPRINGDALE DAM."
Narraburra Shire.

REVOCATION OF ESTABLISHMENT OF PUBLIC WATERING PLACE No. 343.

IT is hereby notified that the establishment of "Springdale Dam," P.W.P. No. 343, notified in the Government Gazette of 29th November, 1898, specified in the Schedule below, is hereby revoked, pursuant to the abovenamed Act.
[Papers P. 1922-853]

R. T. BALL,
Minister for Public Works.

Department of Public Works,
Sydney, 4th May, 1923.

THE SCHEDULE.

County of Bland, parish of Gundibindyal, containing an area of 10 acres. The Crown Lands within the boundaries of measured portion P.W.P. No. 343,—as shown on the plan catalogued B. 3,186-1,946 Roll, at Department of Lands, Sydney. [6908]

PUBLIC WATERING PLACES ACT, 1900.
"BLACK DAM."
Ashford Shire.

REVOCATION OF ESTABLISHMENT OF PUBLIC WATERING PLACE No. 536.

IT is hereby notified that the establishment of "Black Dam," P.W.P. No. 536, notified in the Government Gazette No. 166 of 23rd May, 1906, specified in the Schedule below, is hereby revoked, pursuant to the abovenamed Act.
[Papers P. 1923-1,252]

R. T. BALL,
Minister for Public Works.

Department of Public Works,
Sydney, 4th May, 1923.

THE SCHEDULE.

Counties of Arrawatta and Burnett, parish of Trigamon, containing an area of 173 acres ex. road. The Crown Lands within the boundaries of measured portion P.W.P. No. 536,—as shown on the plan catalogued Mis. 1,133 Ae. at the Lands Department, Sydney. [6909]

[6609] Department of Public Works,
Sydney, 20th April, 1923.

PUBLIC WORKS ACT, 1912.

IT is hereby notified, for the information of the public, that the land described in the Schedule hereto is, with the consent of the Governor, dedicated under section 81 of the Public Works Act, 1912, as an addition to a Public Highway.

R. T. BALL,
Constructing Authority.

SCHEDULE.

All that piece or parcel of land situated in the parish of Concord, county of Cumberland, and State of New South Wales, being part of lot 5, deposited plan 4508: Commencing at the intersection of the eastern side of Homebush-road with the north-western side of the Avenue, and bounded thence on the west by part of that eastern side of Homebush-road aforesaid, bearing 359 degrees 31 minutes 12 feet; thence on the north-east by 12 feet 10½ inches of the arc of a circle of 7 feet 8¾ inches radius, the centre of which lies towards the north-east of the chord bearing 118 degrees 30 seconds, and distant 11 feet 5½ inches to the north-western side of the Avenue aforesaid; thence by part of that side of that Avenue bearing 236 degrees 30 minutes 12 feet, to the point of commencement and having an area of 40 square feet or thereabouts, and said to be in the possession of the Minister for Public Works. (B. 1923-2,132.)

NOTIFICATION OF RESUMPTION OF LAND UNDER THE PUBLIC WORKS ACT, 1912.

SO much of the land hereunder described as is Crown land has been appropriated, and so much thereof as is private property has been resumed for a certain public purpose, namely, the construction of a system of sewerage with ocean outfall for the Northern Suburbs of Sydney, and is vested in the Minister for Public Works as Constructing Authority for the purposes of the Northern Suburbs Sewerage Act, 1918.

Dated this twenty-fourth day of April, 1923.

W. E. DAVIDSON,
Governor.

By His Excellency's Command,

R. T. BALL,
Minister for Public Works.

DESCRIPTION OF LAND REFERRED TO.

All that piece or parcel of land situate in the parish of Willoughby, county of Cumberland, and State of New South Wales, being lots 4 and 5 of the North St. Leonards Estate, and part of 1 acre 1 rood 1¾ perches resumed under the Housing Act, by Gazette of 13th February, 1920: Commencing on the eastern side of Tunks-street, at the north-western corner of lot 9, D.P. 8,918; and bounded thence on the west by the eastern side of that street bearing 0 degrees 47 minutes, distant 132 feet; thence on the north by the southern boundary of lot 6 of the said North St. Leonards Estate, bearing 90 degrees 47 minutes, distant 208 feet; thence on the east by part of the western boundary of lot 21, D.P. 7,943, the western extremity of Malacoota-road, and part of the western boundary of lot 14 of the above D.P.; thence on the south by the northern boundary of lot 9 D.P. 8,918 aforesaid, bearing 270 degrees 47 minutes, distant 208 feet, to the point of commencement, having an area of 2 roods 21 perches or thereabouts.
[S. 1923-428] [6395]

WATER ACT, 1912 (PART II).

THE Water Conservation and Irrigation Commission has received the following applications for Licenses, L.D. of Urana:—

D. H. Hingston, pump, on Brookong Creek, por. 112, par. Hebden, Co. Urana.
Trustees of the Estate of the late D. and W. Gibb, weir, on Urana Creek, por. 47, par. Watt. Co. Urana.
William Peterson, pump, on Brookong Creek, por. 94, par. Lockhart, Co. Urana.
William Peterson, pump, on Brookong Creek, por. 120, par. Lockhart, Co. Urana.

The L.L. Board will publicly inquire into the applications at the Court House, Urana, on 28th May, 1923, at 4 p.m.

H. H. DARE,
Commissioner.

[6925]

WATER ACT, 1912 (PART II).

THE Water Conservation and Irrigation Commission has received the following applications for Licenses, L.D. of Corowa:—

L. H. Wilson, pump, on Murray River, por. 2, par. Howlong, co. Hume.
W. A. Sargood, pump, on Murray River, por. 18, par. Quat Quatta, co. Hume.

The L.L. Board will publicly inquire into the applications at the Court-house, Corowa, on 1st June, 1923, at 11.30 a.m.

H. H. DARE,
[6921] Commissioner.

WATER ACT, 1912 (PART II).

THE Water Conservation and Irrigation Commission has received the following application for a License, L.D. of Tumbarumba:—

Gaylard & Co., for two races taking off the right branch of Back Creek and Cockney's Creek, in por. 35, parish of King, co. Selwyn.

The L.L. Board will publicly inquire into the application at the Court House, Tumbarumba, on 22nd May, 1923, at 10 a.m.

H. H. DARE,
[6922] Commisioner.

WATER ACT, 1912 (PART II).

THE Water Conservation and Irrigation Commission has received the following application for a License, L.D. of Albury:—

T. Keighran, dam, on Buckargingah Creek, por. 1, par. Henty, co. Hume.

The L.L. Board will publicly inquire into the application at the Court House, Albury, on 30th May, 1923, at 10 a.m.

H. H. DARE,
[6923] Commissioner.

WATER ACT, 1912 (PART II).

THE Water Conservation and Irrigation Commission has received the following applications for Licenses, L.D. of Wagga Wagga:—

R. W. E. Frazer, floodgate, in Murrumbidgee R. por. 166. par. Tooyal, co. Bourke.
Joseph Mackie Brodie, pump, on Murrumbidgee R. por. 10, par. Ganmain, co. Bourke.
Thos. Willison & Sons, pump, on Murrumbidgee R. por. 21, par. Oura, co. Clarendon.

The L.L. Board will publicly inquire into the applications at the Court House, Wagga Wagga, on 25th May, 1923, at 10 a.m.

H. H. DARE,
[6924] Commisioner.

WATER ACT, 1912 (PART II).

THE water Conservation and Irrigation Commission has received the following applications for Licenses, L.D. of Scone:—

J. F. Morris, pump, on Kingdon Ponds, por. 29, par. Melbourne, co. Brisbane.
Albert Collison, race, taking off Omadale Brook, pors. 5, 3, and 4, par. Omadale, co. Durham.
C. V. Leslie, pump, on Dart Brook, por. 41, par. Strathearn, co. Brisbane.
Angus Collison, pump, on Hunter River, pors. 3 and 21, par. Moonam, co. Durham.
C. Challis, pump, on Hunter River, por. 3, par. Castle Sempill, co. Brisbane.
A. Collison, pump, on Hunter River, por. 3, par. Omadale, co. Durham.

The L.L. Board will publicly inquire into the applications at the Court-house, Scone, on 8th June, 1923, at 11 a.m.

H. H. DARE,
[6926] Commissioner.

WATER ACT, 1912 (PART II).

THE Water Conservation and Irrigation Commission has received the following application for License, L.D. of Forbes:—

Morgan Bros., three levee banks on the Lachlan River, por. 73, 86, and 89, par. Cadow, county Gipps.

The L.L. Board will publicly inquire into the application ac the Court-house, Forbes, on 23rd May, 1923, at 2 o'clock.

H. H. DARE,
[6954] Commissioner.

WATER ACT, 1912 (PART V).

THE Water Conservation and Irrigation Commission has received the following application for a license for a New Artesian Well:—

Robinson & Vincent Ltd., for bore on W.L.L. 895, ph. Blarney, co. Barrona.

A public inquiry into the application will be held by Mr. J. M. Main, Supervising Engineer, Bourke, at Public Works Office, Bourke, on Friday, 25th May, at 11 a.m.

H. H. DARE,
[6939] Commissioner.

WATER ACT, 1912.

Application No. 537, Forbes Land Board District.

DECISION OF LOCAL LAND BOARD.

New South Wales, to wit: } Condobolin.

WHEREAS on the 8th day of March, 1923, it became a matter for investigation before us as to an application, No. 537, Forbes, made by David Henry Tasker, pursuant to Section 10, Water Act, 1912, for a License for a pump installed on the left bank of the Lachlan River, on portion 161, parish South Condoublin, county Gipps, for the purpose of irrigating an area of about 3 acres of lucerne; and having inquired into the said matter, we recommend that the application be granted for a term of five (5) years, subject to the conditions set out on Misc. 1922-11,536 (L.B. 22-3,851) enclosed.

No appearances.

Given under our Hands, at the Court House at Condobolin, in the State of New South Wales, this eighth day of March, 1923.

F. S. MURRAY, Chairman.
GEORGE S. HATCH, } Members.
P. J. MOONEY,

Conditions referred to.

(1) The Water Conservation and Irrigation Commission shall have the power to regulate or absolutely stop all pumping operations should it at any time think or deem it necessary to do so in the public interests.

(2) Subject to Condition (1)—When the discharge of the Lachlan River at Condobolin Gauge is less than 394 cubic feet per second (such discharge corresponding at the present time to a reading of 2 feet 3 inches above zero on the said gauge—Zero Reduced Level 602·80 Water Conservation Datum—or such reading as may be determined from time to time) pumping is to be limited to 20 days of 8 hours per month.

(3) A screen or rose with openings not more than one-quarter of an inch wide to be permanently fixed to the inlet end of the suction-pipe to the satisfaction of the Water Conservation and Irrigation Commission.

(4) The licensee shall furnish the Water Conservation and Irrigation Commission, during the months of January, April, July, and October respectively in each year, with a return on the form provided by the said Commission, showing full particulars of the irrigation carried on by him during each of the three months preceding the month in which the return is furnished.

(5) The Water Conservation and Irrigation Commission may at any time, if it should think it necessary or desirable in the public interests, give six months' notice in writing to the holder of the license for the time being (which notice may be given by delivering the same to him, or by leaving the same at his last known place of abode in New South Wales) of the cancellation and determination of this license, and at the expiration of six months next after the delivery or service of such notice as aforesaid, this license and all the rights conferred by it shall absolutely cease and determine, except as to any rights of action or other remedies then accrued for fees, charges for water, or otherwise.

(6) No compensation shall be payable by such Commission or the Crown in respect of such cancellation and determination to any person whomsoever.

[W.C. & I.C. 1922-12,513] [6649]

NEW SOUTH WALES GOVERNMENT RAILWAYS AND TRAMWAYS.

By-law No. 633.

THE Railway Commissioners for New South Wales, in pursuance of the powers conferred by the Government Railways Act, 1912, as amended by the Government Railways (Amendment) Act, 1916, hereby make the following By-law, and all previous By-laws, Regulations, and conditions conflicting therewith are repealed :—

Rate for Road Metal and Screenings from Tarrawingee to Broken Hill.

Road metal and screenings from Tarrawingee to Broken Hill will be charged at 3s. 4½d. per ton, subject to a minimum of seven tons per four-wheeled truck.

Charge for the use of Engines in connection with the loading and unloading of Live Stock.

A charge of 5s. 10d. for each 15 minutes or part thereof will be made for engines avoidably delayed in connection with the loading or unloading of Live Stock.

Paragraph 2, of Condition 16, on page 80 of the Merchandise and Live Stock Rates Book (By-law 600) is hereby cancelled.

Demurrage Charges on Trucks containing Pig Iron for Direct Shipment by Sea.

Demurrage charges on trucks containing Pig Iron, forwarded for direct shipment by sea, will not be levied until the expiration of 36 consecutive hours after arrival, when the rate per four-wheeled truck will be three shillings and sixpence (3s. 6d.) per day or part thereof, exclusive of Sundays, Good Friday, Christmas Day, and proclaimed public holidays.

Rates for Rabbit and Hare Skins.

Rabbit and hare skins will be charged at the following rates :—

Skins, rabbit, and hare (in bales) ...	"B" class, plus 10 per cent., subject to the following minimum weights per truck being charged for :— 8-ton "D" truck ... 6½ tons. 12 " " " ... 7½ " 16 " "SS" " ... 7½ " 16 " "S" " ... 8½ "
Skins, rabbit and hare (in bales, bags, or bundles).	Minimum 1-ton—"C" plus 10 per cent.
Do do ...	Smaller lots—1st class, plus 10 per cent. subject to the minimum freight charges for smal consignments.

The Common Seal of the Railway Commissioners for New South Wales was hereunto affixed, this 21st day of April, in the year of Our Lord 1923, in the presence of,—

D. C. WILLIAMSON,
Assistant Secretary.

Approved by the Governor-in-Council, this 9th day of May, 192 .

H. C. Budge,
Clerk of the Executive Council.

[6951]

[6808] Office of the Railway Commissioners,
Sydney, 2nd May, 1923.

IT is hereby notified, for the information of the public, that the lands described in the Schedule hereto are, with the consent of His Excellency the Governor, dedicated under section 81 of the Public Works Act, 1912 as public highways.

JAMES FRASER,
HENRY FOX.
Constructing Authority.

Schedule.

All that piece or parcel of land situate in the town and parish of Gosford shire of Erina county of Northumberland and State of New South Wales being part of lot 20 section 6 and part of the land comprised in Certificate of Title volume 2437 folio 122 Commencing at the south-western corner of lot 20 and bounded by the north-western boundary of a road diversion in connection with the Gosford to Gosford Racecourse Railway bearing 31 degrees 20 minutes 28 seconds 197·47 links to the north-western side of Cape-street thence by part of that side of that street by 193·62 links of the arc of a circle of 2600 links radius the centre of which lies south-east of a chord bearing 209 degrees 18 minutes 30 seconds 193·56 links thence by part of the southern boundary of lot 20 forming also part of the northern side of Georgiana-terrace bearing 270 degrees 55 minutes 7·96 links to the point of commencement be the said several dimensions all a little more or less containing an area of ½ perch or thereabouts numbered 1 on the proclaimed plan and Book of Reference of the Gosford to Gosford Racecourse Railway.

Also all that piece or parcel of land situate in the shire parish county and State aforesaid being part of portion 17 originally granted to S. L. Curlewis and part of portion 18 originally granted to James Mitchell on the 13th April 1841 Commencing at the intersection of the southern boundary of a road diversion in connection with the aforesaid railway with the eastern boundary of portion 18 bearing 35 minutes and distant 245·33 links from the south-eastern corner of that portion and bounded by part of the southern boundary of the aforesaid road diversion by lines as follow 274 degrees 49 minutes 9 seconds 143·98 links 551·99 links of the arc of a circle of 1200 links radius the centre of which lies north-east of a chord bearing 295 degrees 34 minutes 50 seconds 547·14 links thence by part of the southern side of a road (catalogued

No. R. 13414-1603) and part of Georgiana-terrace by lines as follow bearing 68 degrees 25 minutes 33.98 links 90 degrees 35 minutes 123.60 links thence by part of the southern boundary of the aforesaid railway by lines as follow 385·35 links of the arc of a circle of 1100 links radius the centre of which lies north of a chord bearing 112 degrees 46 minutes 30 seconds 383·39 links 94 degrees 49 minutes 9 seconds 129·76 links to the eastern boundary of portion 18 thence by part of that boundary bearing 180 degrees 35 minutes 100·27 links to the point of commencement be the said several dimensions all a little more or less containing an area of 2 roods 18¼ perches or thereabouts being part of reference numbers 12 and 12A on the proclaimed plan and Book of Reference of the Gosford to Gosford Racecourse Railway.

Also all that piece or parcel of land situate in the town shire parish county and State aforesaid being part of lot 18 and part of the land comprised in Crown Grant volume 2029 folio 100 and part of lot 19 comprised in Crown Grant volume 1189 folio 156 Commencing at the intersection of the north-eastern boundary of a road diversion in connection with the aforesaid railway with the western boundary of lot 18 bearing 180 degrees 35 minutes and distant 1·77 links from the north-western corner of that lot and bounded by the road diversion boundary by lines as follow bearing 137 degrees 59 minutes 8 seconds 100·19 links 281·68 links of the arc of a circle of 869·70 links radius the centre of which lies north-east of a chord bearing 116 degrees 56 minutes 14 seconds 280·45 links to the southern boundary of lot 19 thence by part of that lot boundary forming also part of the northern side of Georgiana-terrace bearing 270 degrees 35 minutes 89.36 links to the north-eastern boundary of the aforesaid railway thence by part of that railway boundary by 269·31 links of the arc of a circle of 900 links radius the centre of which lies north-east of a chord bearing 301 degrees 40 minutes 39 seconds 268·31 links to the western boundary of lot 18 thence by part of that lot boundary forming also part of the eastern side of a lane 30·3 links wide bearing 35 minutes 59·68 links to the point of commencement be the said several dimensions all a little more or less containing an area of 16½ perches or thereabouts numbered 14A and part of 14 on the proclaimed plan and Book of Reference of the Gosford to Gosford Racecourse Railway.

[6809] Office of the Railway Commissioners,
Sydney, 2nd May, 1923.

IT is hereby notified, for the information of the public, that the lands described in the Schedule hereto are, with the consent of His Excellency the Governor, dedicated under section 81 of the Public Works Act, 1912, as public highways.

JAMES FRASER,
J. H. CANN,
Constructing Authority.

SCHEDULE.

All that piece or parcel of land situate in the Municipality of Mosman parish of Willoughby county of Cumberland and State of New South Wales being part of lot 14 section "B" of deposited plan No. 1398 Commencing at the intersection of the eastern boundary of the land resumed in connection with the Balmoral Tramway with the western boundary of lot 14 bearing 9 degrees 32 minutes 40 seconds 5 feet 10⅛ inches from the south-western corner of that lot and bounded by part of the western boundary of aforesaid lot forming also part of the eastern boundary of Gordon-street bearing 9 degrees 32 minutes 40 seconds 127 feet 8¾ inches to the eastern boundary of the aforesaid resumption thence by part of that boundary by lines as follow 6 feet 2⅛ inches of the arc of a circle of 298 feet 3 inches radius the centre of which lies east of a chord 177 degrees 15 minutes 7 seconds 6 feet 2⅛ inches 176 degrees 39 minutes 30 seconds 26 feet 4⅝ inches 181 degrees 03 minutes 15 seconds 40 feet 9¼ inches 57 feet 9½ inches of the arc of a circle of 116 feet 9 inches radius the centre of which lies north-west of a chord bearing 202 degrees 54 minutes 32 seconds 57 feet 2⅝ inches to the point of commencement be the said several dimensions all a little more or less containing an area of 3¾ perches or thereabouts numbered 2 on the proclaimed plan and Book of Reference of the Balmoral Tramway.

[6937] Industrial Registrar's Office,
Sydney, 11th May, 1923.

THE following Awards of the Court, made in exercise of the powers conferred upon it by Section 14 of the Industrial Arbitration Act, 1912, have this day been published as part of the Industrial Gazette for May, 1923, in accordance with the provisions of the Act and the Regulations thereunder.

Copies of the Awards are obtainable from the Government Printer, Sydney, at the price mentioned (postage added), upon request, quoting the particulars stated hereunder, and the date of publication.

F. W. KITCHING,
Industrial Registrar.

Carpet and Furniture Cover Workers (Metropolitan and Newcastle) Award (Variation), 3d.
Cabinetmakers, &c. (State) Award (Variation), 3d.
Government Railways and Tramways (Construction) Award (Variation), 4d.
Labourers, &c., Railway and Road Construction (State) Award (Variation), 4d.
Government Tramways (Permanent Way) Award (Variation), 4d.
Steel Works Employees (Broken Hill Proprietary Company Limited) Award (Variation), 4d.
Government Railways (Permanent Way and Signalling Branches Award (Variation), 4d.
Builders Labourers (Cumberland and Newcastle) Award (Variation), 3d.
Gangers (State) Award (Variation), 4d.
Cement, &c., Pipe Making (State) Award (Variation), 4d.
Metalliferous Miners, &c. (Broken Hill Proprietary Company Limited) Award (Variation), 3d.
Government Railways (Quarries) Award (Variation), 4d.
Quarries (Hoskins Iron and Steel Company Limited) Award (Variation), 4d.
Government Railways, Gangers on Construction, &c. Works (Permanent Way Wages Staff) Award (Variation), 4d.
Labourers, Privately Owned Railways (State) Award (Variation), 4d.
Carpenters and Joiners (State) Award (Variation), 4d.
Rockchoppers and Sewer Miners (State) Award (Variation), 4d.
Gas Meter Makers (State) Award (Variation), 3d.
Government Railways and Tramways (Sawmillers, &c.) Award (Variation), 3d.
Government Tramways (Traffic Wages Staff) Award (Variation), 4d.
Pottery, Tiles, &c. (Cumberland) Award (Variation), 3d.

[6935] Sydney, 11th May, 1923.

APPLICATIONS FOR LEASES FOR OYSTER CULTURE.

IT is hereby notified that the undermentioned persons have applied to lease for oyster culture the portions of land described hereunder opposite their respective names.

Objections may be lodged at the Chief Secretary's Department, Fisheries Branch, within thirty days of the date of this notice against the leasing of any of the portions. If interference with a hauling ground is alleged, a statutory declaration by a licensed fisherman must be submtted to the effect that the area has been hauled during the preceding twelve months.

E. B. HARKNESS,
Under Secretary.

Application No. 12,344, Samuel Raymond Cole, offshore, at Bermaguee River, adjoining the eastern boundary of Oyster Lease No. 11,603 and the eastern and southern boundaries of Oyster Lease No. 11,696, parish of Bermaguee, county of Dampier, about 2 acres; term of lease, ten years.

Application No. 12,153, Walter George Jordan, on a southern bank of Boambee Creek, adjoining the western end of Oyster Lease No. 11,973, and being identical with the applicant's Oyster Lease No. 5,400, expiring 31st May, 1923, parish of Bonville, county of Raleigh, 500 yards foreshore; term of lease, fifteen years.

Application No. 12,305, Peter Ernest McInherney, on a southern bank of Hastings River, adjoining Oyster Leases Nos. 5,297 and 7,863, and being identical with James McInherney's expired Oyster Leases Nos. 5,605 and 5,297, parish of Macquarie, county of Macquarie, 600 yards foreshore; term of lease, fifteen years.

Application No. 12,268, James Greer, offshore, in Big Bay, Mullett Creek, Hawkesbury River, adjoining Amy Danglade and Alfred James Danglade's applied for Oyster Lease No. 12,348, parish of Patonga, county of Northumberland, about 6 acres; term of lease, ten years.

Application No. 12,340, Isaac Lloyd, on a western bank of Mooney Mooney Creek, Hawkesbury River, adjoining the northern end of Oyster Lease No. 6,926, and being identical with the applicant's expired Oyster Lease No. 5,431, parish of Cowan, county of Northumberland; term of lease, fifteen years.

Application No. 12,341, Isaac Lloyd, offshore, in Mooney Mooney Creek, Hawkesbury River, adjoining the outer boundaries of the applicant's Oyster Leases Nos. 5,118 and 6,655, parish of Cowan, county of Northumberland, about 1 acre; term of lease, ten years.

Application No. 12,348, Amy Danglade and Alfred James Danglade, offshore, in Big Bay, Mullet Creek, Hawkesbury River, adjoining the outer boundaries of the applicant's Oyster Leases Nos. 6,843, 5,429, 10,563, 5,558, and 5,492, parish of Patonga, county of Northumberland, about 7 acres; term of lease, ten years.

Application No. 12,238, Herbert Roberts, offshore, at Hunter River, lying about 100 yards east of E. Chapman's Oyster Lease No. 9,947, parish of Newcastle, county of Northumberland, about 10 acres; term of lease, ten years.

Application No. 12,330, James Severs, on a northern shore of Panbula Lake, Panbula River, adjoining the eastern end of Oyster Lease No. 11,608, and being identical with the late John Severs' (senior) expired Oyster Lease No. 5,683, parish of Yowaka, county of Auckland, 300 yards foreshore; term of lease, fifteen years.

Application No. 12,219, Walter Boyd Ainsworth, on a western bank of North Creek, Richmond River, adjoining the eastern end of Oyster Lease No. 6,083, parish of Ballina, county of Rous, 110 yards foreshore; term of lease, ten years.

Application No. 12,316, Claude Stewart McLaren, on the northern side of Cockatoo Island, Wallis Lake, adjoining Oyster Leases Nos. 6,080 and 8,617, and being identical with the applicant's expired Oyster Lease No. 5,604, parish of Forster, county of Gloucester, 100 yards foreshore; term of lease, fifteen years.

Application No. 12,333, Rolf Smallridge Brice, on a southern bank of Wagonga River, adjoining the western end of Oyster Lease No. 9,189, section No. 2, parish of Wagonga, county of Dampier, 200 yards foreshore; term of lease, ten years.

Application No. 12,334, Rolf Smallridge Brice, on a north-western bank of Wagonga River, adjoining the southern end of Oyster Lease No. 9,188, section No. 1, parish of Wagonga, county of Dampier, 300 yards foreshore; term of lease, ten years.

NOTICE UNDER REAL PROPERTY ACT.

APPLICATIONS by the undermentioned have been made to bring the lands respectively described under the provisions of the Real Property Act. Caveats may be lodged ON OR BEFORE 15TH JUNE, 1925:—

No. 23,367. Montague Harding Hinds, 30¼ p., incl. Nos. 69 and 71, Spruson-st., Neutral Bay.

No. 23,723. James Jurd, Edwin Jurd, 170 a. 1 r. 20 p., 83 a., on Macdonald River, and Great North rd., and rd. front. St. Albans, pors. 32 (psh.) and 44 (psh.), psh. Auburn, 2 (psh.), psh. Wallambine, co. Northumberland, 37 (psh.), and part 36 (psh.), psh. Macdonald, co. Hunter, also 1 a. 2 r., 2 a. 3 r. 31½ p., ex. pub. rd., cnrs. Espie and Wharf, and Bulga and Wharf sts., St. Albans.

No. 24,466. Alfred Borton Miller, 1 r. 6¼ p., in Unwin-st., and 21¼ p. in Canterbury-rd., Canterbury.

No. 24,469. Frederic Wheeler, 1 r. 9½ p., lot 2 and part lot 1, Alison's Subdn., Mann-st., Gosford.

No. 24,551. Joseph McGuiness, Mary McGuiness, 15¼ p., incl. No. 23 Isabella-st., and No. 24 Bourke-st., Waverley.

No. 24,629. John Vincent Dick, 8 p., incl. No. 45 Perouse-rd., Randwick.

No. 24,639. Albert Jones, 39½ p., incl. Rona, Ashley-st., Chatswood.

No. 24,652. John Davy Stone, 39½ p., part Sugar Co.'s Est., Unwin-st., Canterbury.

No. 24,688. Andrew Thomson and Scougall Ltd., 5 a., in McEvoy-st., at its junct. with Euston-st., Alexandria.

No. 24,694. John Norman McLennan, 111 a. 2 r. 37 p., pors. 39 (psh.), 51 (psh.), and 52 (psh.), psh. Towac, co. Wellington.

No. 24,704. Lancelot Lewis Earl, 1 r., lots 6, 7, and 8, sec. 2, Station Hill Est., Booth-st., Arncliffe.

No. 24,748. Edward George Chamberlain, 1 r. 8¼ p., lot 10, regd. plan No. 36, Murramurrang-st., Milton.

No. 24,753. Charles James Hooper, 30¼ p., in Burton-st., 133 ft. 10 in. westerly, front. Loftus-st., Concord.

No. 24,770. The Public Trustee, 2 r. 3½ p., cnr. Dalley and Condamine sts., Manly Vale.

No. 24,820. George Garland, 33¾ p., in Grose-st., 175 ft. 10 in. westerly, front. Sorrell-st., Parramatta.

No. 24,833. Margaret Josephine Smyth, 1 r. 2 p., incl. Nos. 228, 230, 232, 234, and 236, Edgecliff-rd., Woollahra.

Diagrams delineating these lands may be inspected at the Land Titles Office, Sydney.

W. G. H. WILLIAMS,
Registrar-General.

11th May, 1923. [6949]

Metropolitan Board of Water Supply and Sewerage,
Sydney, 1st May, 1923.

NOTICE TO LAY SERVICE PIPES.

NOTICE TO THE OWNERS OF TENEMENTS AND PREMISES IN—

Concord: Melbourne-street, from existing main to Alexandra-street (60,399).

Drummoyne: Brent-street, from Undine-street to Seabrook-avenue; Seabrook-avenue, from Brent-street to Barnstable-road (60,410).

Granville: Cross-street, from existing main to existing main (60,334).

Waverley: Tower-street, from Young-street to Jenson-avenue (60,407).

Blacktown: Toongabbie-road, from Targo-road to Portico-avenue; Portico-avenue, from Toongabbie-road northerly 159 yards (80,216); Patrick-street, from Alpha-street northerly 116 yards; Patrick-street, from Alpha-street southerly 142 yards (80,221).

Manly: Collingwood-street, from Pittwater-road to Queenscliff-road (80,244).

And the various private streets, lanes, courts, and alleys opening thereunto.

THE main pipe in the said street having been laid down, the owners of all tenements and premises situated at above, are hereby required on or before the fifteenth day of June next to cause a proper pipe and stopcocks to be laid, so as to supply water from the main pipe to such tenements and premises.

G. H. SOUTHWICK,
Inspector to the Board of Water
[6793] Supply and Sewerage.

Metropolitan Board of Water Supply and Sewerage,
Sydney, 8th May, 1923.

NOTICE TO LAY SERVICE PIPES.

NOTICE TO THE OWNERS OF TENEMENTS AND PREMISES IN—

Canterbury: Yangoora-road, from Garrong-road to Wangoo-road (60,401).

Granville: Robertson-street, from existing main to Guildford-road (60,355).

Randwick: Kennedy-street, from Barker-street to Haig-street (60,393).

Waverley: George-street, from Old South Head road to Peel-street (60,418); Dellview-street, from existing main to Tamarama-avenue; Tamarama-avenue, from Dellview-street easterly 89 yards (60,398).

Manly: Hilltop-crescent, from Ashley-parade to Austin-street (80,238).

Willoughby: McClelland-street, from existing main to Victoria-avenue; Victoria-avenue, from McClelland-street to Robert-street; Robert-street, from existing main to Victoria-avenue; Fourth-avenue, from Robert-street to McClelland-street (80,212); Bedford-street, from existing main to Warrane-road; Warrane-road, from Bedford-street to existing main (80,248).

And the various private streets, lanes, courts, and alleys opening thereunto.

THE main pipe in the said streets having been laid down, the owners of all tenements and premises situated at above, are hereby required, on or before the twenty-second day of June next, to cause a proper pipe and stop-cocks to be laid, so as to supply water from the main pipe to such tenements and premises.

G. H. SOUTHWICK,
Inspector to the Board of Water Supply
[6929] and Sewerage.

Metropolitan Board of Water Supply and Sewerage,
Sydney, 18th April, 1923.

NOTICE TO LAY SERVICE PIPES.

Notice to the Owners of Tenements and Premises in,—

Auburn: St. Hilliers road, from existing main to Simpson-street (60,344).

Concord: George-street, from Brussells-street north-westerly 278 yards; Brussells-street, from George-street, westerly 175 yards; Mena-street, from George-street westerly 191 yards; Argonne-street, from George-street westerly 159 yards (60,341).

Enfield: The Causeway, from Maria-street to Water-street (60,358).

Rockdale: Solander-street, from existing main to The Esplanade; The Esplanade, from Solander-street to Annie-street (60,372).

Kuring-gai: Finlay-road, from Lane Cove road south-westerly 537 yards (80,206); Lennox-street, from existing main easterly 74 yards (80,259); Prince-road, from Fiddens Wharf road to Redbank-road (80,222).

Prospect and Sherwood: Military-road, from St. Ann's Hill road, south-westerly 200 yards (80,202).

Ryde: Pathway of access, from Gale-street to Sutherland-street; Sutherland-avenue, from pathway to lane; Thistle-street, from Sutherland-avenue to Belmore-street (80,199).

Wollongong: Ocean-street, from Bourke-street to Edward-street; Edward-street, from Ocean-street to Church-street (60,403).

And the various private streets, lanes, courts, and alleys opening thereunto.

THE main pipe in the said streets having been laid down, the owners of all tenements and premises situated at above are hereby required, on or before the first day of June next, to cause a proper pipe and stop-cocks to be laid, so as to supply water from the main pipe to such tenements and premises.

G. H. SOUTHWICK,
Inspector to the Board of Water Supply
[6528] and Sewerage.

Metropolitan Board of Water Supply and Sewerage,
Sydney, 3rd April, 1923.

NOTICE TO LAY SERVICE PIPES.

Notice to the Owners of Tenements and Premises in:—

Fairfield: Market-street, from Water-street southerly 291 yards (60,354).

Sydney: Hunt-street, from Foster-street to Wentworth-avenue (60,360).

Waverley: Gardyne-street, from existing main easterly 86 yards (60,300); Gardyne-street, from existing main to existing main; St. Thomas street, from existing main to Gardyne-street (60,361).

Lane Cove: Belcote-avenue, from Mary-street to Kenneth-street (80,193).

And the various private streets, lanes, courts, and alleys opening thereunto.

THE main pipe in the said street having been laid down, the owners of all tenements and premises situated at above are hereby required, on or before the eighteenth day of May next, to cause a proper pipe and stop-cocks to be laid, so as to supply water from the main pipe to such tenements and premises.

G. H. SOUTHWICK,
Inspector to the Board of Water Supply
[6254] and Sewerage.

Metropolitan Board of Water Supply and Sewerage,
Sydney, 27th April, 1923.

NOTICE TO LAY SERVICE PIPES.

Notice to the Owners of Tenements and Premises in—

Blacktown: Abigail-street, from existing main to Railway-street; Railway-street, from Abigail-street to Station-road; Station-road, from Railway-street to Fitzwilliam-road; Fitzwilliam-road, from Station-road to Mimosa-avenue; Mimosa-avenue, from Fitzwilliam-road north-easterly 244 yards (80,195).

Kuring-gai Shire: Shirley-road, from existing main westerly 100 yards (80,209).

Lane Cove: Ulonga-avenue, from Innes-road south-easterly 65 yards (80,236).

Auburn: Rose-crescent, from Park-road westerly 303 yards (60,367).

Bankstown: Bagdad-street, from Park-road to Towns-end-street (60,395).

Burwood: Genders-avenue, from Minna-street south-erly 93 yards; Highclere-avenue, from Minna-street southerly 92 yards (60,349).

Concord: Tremere-street, from exitsing main to Zoeller-street (60,353).

Ingleburn: Nardoo-street, from existing main to Suffolk-street (60,402).

Kogarah: Prince Edward street, from Station-street to Angelo-square (60,374); Tego-street, from existing main to Railway-parade; Kuroki-street, from existing main to Railway-parade (60,321).

Waverley: Glenayr-avenue, from Merriverie-road, south-west and southerly 379 yards (60,408).

And the various private streets, lanes, courts, and alleys opening thereunto.

THE main pipe in the said street having been laid down, the owners of all tenements and premises situated at above, are hereby required on or before the eighth day of June next, to cause a proper pipe and stop-cocks to be laid, so as to supply water from the main pipe to such tenements and premises.

G. H. SOUTHWICK,
Inspector to the Board of
[6667] Water Supply and Sewerage.

Metropolitan Board of Water Supply and Sewerage,
Sydney, 11th April, 1923.

NOTICE TO LAY SERVICE PIPES.

Notice to the Owners of Tenements and Premises in,—

Canterbury: Central-street, from Linda-street to Burwood-road; Burwood-road, from Central-street to Lola-street; Lola-street, from Burwood-road to Burwood-road (60,289); Punchbowl-road, from Wattle-street to Kembla-street (60,288).

Rockdale: Allen-street, from Rocky Point-road to Railway (60,292); Denison-street, from existing main to Realm-street; Realm-street, from Denison-street to Duff-street; Dowling-street, from existing main to Wazer-street (60,293).

Kogarah: Norman-street, from Illawarra-street to Augusta-street; Augusta-street, from Norman-street to existing main (60,340).

Marrickville: Brompton-street, from existing main westerly 41 yards (60,375).

Blacktown: Cambridge-street, from Sunnyholt-road to Stephen-street; Stephen-street, from existing main to Cambridge-street; Mort-street, from existing main to Cambridge-street; Harold-street, from existing main to Cambridge-street (80,234); Sunnyholt-road, from Clifton-street northerly 1,513 yards; George-street, from Sunnyholt-road westerly 412 yards; First-avenue, from Sunnyholt-road westerly 415 yards; Second-avenue, from Sunnyholt-road westerly 413 yards; Third-avenue, from Sunnyholt-road westerly 412 yards (80,192).

Willoughby: Nardoo-street, from Sydney-road to lane; lane, from Nardoo-streeet to Penkivil-street; Penkivil-street, from lane to existing main (80,211).

And the various private streets, lanes, courts, and alleys opening thereunto.

THE main pipe in the said streets having been laid down, the owners of all tenements and premises situated at above are hereby required on or before the twenty-fifth day of May next, to cause a proper pipe and stop-cocks to be laid, so as to supply water from the main pipe to sucsh tenements and premises.

G. H. SOUTHWICK,
Inspector to the Board of Water Supply
[6383] and Sewerage.

Metropolitan Board of Water Supply and Sewerage,
Sydney, 27th March, 1923.

NOTICE TO LAY SERVICE PIPES.

Notice to the Owners of Tenements and Premises in—

Canterbury: Bass-road, from Nelson-road to Wardell-road (60,336).

Kuring-gai Shire: Kissing Point road, from existing main south-westerly 1,172 yards (80,214).

Warringah: Lima-street, from existing main to Foam-street; Foam-street, from Lima-street to Scales-street (80,225).

And the various private streets, lanes, courts, and alleys opening thereunto.

THE main pipe in the said street having been laid down, the owners of all tenements and premises situated at above are hereby required, on or before the eleventh day of May next, to cause a proper pipe and stop-cocks to be laid, so as to supply water from the main pipe to such tenements and premises.

G. H. SOUTHWICK,
Inspector to the Board of Water Supply
[6135] and Sewerage.

HUNTER DISTRICT WATER SUPPLY AND SEWERAGE BOARD.

Notice to Lay Service Pipes.

Notice to the owner, occupier, or mortgagee (as the case may be) of tenements and premises situated in—

Tarro Shire (Sandgate): Wallsend-Sandgate road, from Great Northern Railway line south-westerly 1,012 yards.

New Lambton: Wallarah-road, from Hobart-road northerly 120 yards.

Merewether: June-street, from Glebe-road to Lockyer-street; Lockyer-street, from June-street to Henry-street.

THE main pipe in the said streets having been laid down, the owner, occupier, or mortgagee (as the case may be) of tenements and premises situated as above is hereby required, on or before the 1st June, 1923, to cause a proper pipe and stop-cocks to be laid, so as to supply water from the main pipe to such tenements and premises.

ALFRED E. FRY,
Secretary.

Board's Offices, Newcastle,
18th April, 1923. [6603]

[6791] Sydney, 4th May, 1923.

APPLICATIONS FOR LEASES FOR OYSTER CULTURE.

IT is hereby notified that the undermentioned persons have applied to lease for oyster culture the portions of land described hereunder opposite their respective names.

Objections may be lodged at the Chief Secretary's Department, Fisheries Branch, within thirty days of the date of this notice against the leasing of any of the portions. If interference with a hauling ground is alleged, a statutory declaration by a licensed fisherman must be submitted to the effect that the area has been hauled during the preceding twelve months.

E. B. HARKNESS,
Under Secretary.

Application No. 12,320, Archibald Cyril Barclay, on a northern bank of Deep Creek, Clyde River, adjoining the south-eastern end of Oyster Lease No. 10,235, parish of Goba, county of St. Vincent, 200 yards foreshore; term of lease, ten years.

Application No. 12,321, Archibald Cyril Barclay, on an eastern bank of Waterfall Creek, Clyde River, adjoining Oyster Lease No. 10,123, parish of Goba, county of St. Vincent, 200 yards foreshore; term of lease, ten years.

Application No. 12,244, Frederick Selmon, on a western shore of Woollooware Bay, Georges River, adjoining Oyster Leases Nos. 6,389 and 10,008, and being identical with the applicant's Oyster Lease No. 5,676, parish of Sutherland, county of Cumberland, 300 yards foreshore; term of lease, fifteen years.

Application No. 12,328, Daniel Malone, on a western bank of Berowra Creek, Hawkesbury River, adjoining Oyster Lease No. 7,260, sections 1 and 2, and being identical with the applicant's expired Oyster Lease No. 5,427, parish of Berowra, county of Cumberland, 100 yards foreshore; term of lease, fifteen years.

Application No. 12,267, Percy James Woodbridge, offshore at Hunter River, about 263 yards north-east of the north-west corner of Oyster Lease No. 9,887, section No. 3, parish of Newcastle, county of Northumberland, about 4 acres; term of lease, ten years.

Application No. 12,228, Kenneth Ernest Wiseman and Archie Clive Wiseman, offshore at Karuah River, Port Stephens, adjoining the western boundary of Oyster Lease No. 11,854, and being identical with F. Phillips' surrendered Oyster Lease No. 9,469, parish of Karuah, county of Gloucester, about 3 acres; term of lease, ten years.

Application No. 12,265, Timothy Wray, on a western bank of Tuross Lake, adjoining the northern end of Oyster Lease No. 11,212, parish of Bodalla, county of Dampier, about 200 yards foreshore; term of lease, fifteen years.

Application No. 12,307, Lionel Ralston, on the southern side of Mather's Island, Wallis Lake, adjoining Oyster Leases Nos. 8,621 and 8,214, and being identical with the applicant's expired Oyster Lease No. 5,525, parish of Forster, county of Gloucester, 200 yards foreshore; term of lease, fifteen years.

[6933] Sydney, 11th May, 1923.

TENDERS, stating premium offered, addressed to the Under Secretary, Chief Secretary's Department, and endorsed "Tender for Oyster Lease, Goodwood Island," will be received up till noon on the 6th June, 1923, for oyster leases of the lands hereinafter specified, for a term of six years in each instance, subject to the special conditions set forth hereunder.

Every tender must be accompanied by a receipt showing that twelve months' rent and the premium offered have been lodged in the State Treasury. Money will be returned to unsuccessful tenderers.

J. C. L. FITZPATRICK.

GOODWOOD ISLAND TRAINING WALL, CLARENCE RIVER.

Section A. At the north-western end of the Goodwood Island Training Wall, Clarence River; frontage, 100 yards; width, 12 yards; annual rental, £4. Plan catalogued No. C. 68-8.

Section B. At the south-eastern end of section A; frontage, 100 yards; width, 12 yards; annual rental, £4. Plan catalogued No. C. 69-8.

Section C. At the south-eastern end of section B; frontage, 100 yards; width, 12 yards; annual rental, £4. Plan catalogued No. C. 70-8.

Section E. At the south-eastern end of Oyster Lease No. 11,846; frontage, 100 yards; width, 12 yards; annual rental, £4. Plan catalogued No. C. 72-8.

Section F. At the south-eastern end of section E; frontage, 100 yards; width, 12 yards; annual rental, £4. Plan catalogued No. C. 73-8.

Section K. At the south-eastern end of Oyster Lease No. 11,015; frontage, 100 yards; width, 12 yards; annual rental, £4. Plan catalogued No. C. 77-8.

Section L. At the south-eastern end of section K; frontage, 100 yards; width, 12 yards; annual rental, £4. Plan catalogued No. C. 78-8.

Section P. At the south-eastern end of Oyster Lease No. 11,848; frontage, 100 yards; width, 12 yards; annual rental, £4. Plan catalogued No. C. 82-8.

Section Q. At the north-western end of Oyster Lease No. 10,836; frontage, 100 yards; width, 12 yards; annual rental, £4. Plan catalogued No. C. 83-8.

Section U. At the south-eastern end of Oyster Lease No. 11,927; frontage, 140 yards; width, 12 yards; annual rental, £5 12s. Plan catalogued No. C. 87-8.

Special Conditions.

1. The stones in the training wall are not to be removed, disturbed, or injured in any way, and only shellfish on the outside of the exterior stones shall be removed.

2. Should the District Engineer of the Public Works Department consider that the stability of the training wall in any leased area has been impaired in any way by the lessee, he shall direct the local inspector to order the forfeiture of the lease, as well as any rent which may have been paid in advance.

3. The leased areas are to be properly marked on the wall at each end by notice-boards erected at the expense of the lessees.

4. Should it be found necessary to add stones to or take them away from any leased area of wall for public purposes, notice of one month will be given to the lessee, but no compensation is to be paid for such interference with his lease other than a reduction of rental.

5. Should it be found necesary to dredge near or deposit dredgings on or in the vicinity of any leased area, no compensation will be paid for any injury caused thereby other than a remission of such portion of the rental as may be deemed equitable by the Minister.

Form of Tender.

I, , of (state postal address)
hereby tender a premium of £ for an oyster lease of Section (here insert distinguishing letter) of the Goodwood Island Training Wall, Clarence River. Treasury receipt for rent and premium herewith.

(Signature)

(Date)

PUBLIC SCHOOL TENDERS.

TENDERS, plainly endorsed and addressed to the Under Secretary, Department of Education, Sydney, will be received up till 2 p.m. on the dates mentioned for the works specified below. Full particulars on tender forms and those bound with the Specifications.

ALBERT BRUNTNELL,
Minister for Education.

17th May, 1923.

Ardlethan—Additions. (Plans, &c., at Head Office, and at Public Schools, Temora, Narrandera, and Ardlethan.)

Midginbil—Additions. (Plans, &c., at Head Office, and at Public Schools, Murwillumbah, Tweed Heads, and Midginbil.)

Watson's Bay—Sewerage Connections &c. (Plans, &c., at Head Office.)

West Wyalong—Additions and Alterations. (Plans, &c., at Head Office, and at Public Schools, West Wyalong, Barmedman, and Temora.)

Birchgrove—Additions and Improvements. (Plans, Bills of Quantities, &c., at Head Office.)

24th May, 1923.

Cooerwull—Additions, &c. (Plans, &c., at Head Office; District Works Office, Bathurst; and at Public Schools, Lithgow and Katoomba.)

Coogee—Additions. (Plans, &c., at Head Office.)

Cowra—Additions. (Plans, Bills of Quantities, &c., at Head Office, and at Public Schools, Cowra, Carcoar, and Canowindra.)

Grevillia—Erection of New School Building. (Plans, &c., at Head Office, and at Public Schools, Casino, Kyogle, and Grevillia.)

Schofields—Erection of New School Building. (Plans, &c., at Head Office, and at Public Schools, Parramatta, Windsor, and Schofields.)

Tyldesley—Erection of New School Building. (Plans, &c., at Head Office; District Works Office, Bathurst; and at Public Schools, Lithgow and Katoomba.)

Ballina—Additions. (Plans, &c., at Head Office; District Works Office, Lismore; and at Public Schools, Coraki and Ballina.)

Dungowan Lower (fresh tenders)—Additions. (Plans, &c., at Head Office; District Works Office, Tamworth; and at Public School, Dungowan Lower.)

31st May, 1923.

Penrith—Remodelling and Improvements. (Plans, &c., at Head Office, and at Public School, Penrith.)

Stockton—Additions and Remodelling. (Plans, &c., at Head Office; District Works Office, Newcastle; and Public School, Stockton.)

Toongabbie—Additions. (Plans, &c., at Head Office, and at Public Schools, Parramatta and Toongabbie.)

Woollahra (fresh tenders)—Erection of New Manual Training Room, &c. (Plans, &c., at Head Office.)

DEPARTMENT OF PUBLIC WORKS—TENDERS FOR LEASING.

TENDERS will be received up to 2 p.m. on the dates specified for the undermentioned. Tenderers to state what rental they are prepared to offer, or the lowest sum for which they will work the Watering Place with the privilege of retaining the collections authorised by Regulation. Envelopes containing tenders must be addressed to the President, Tender Board, Public Works Department, Sydney, and have legibly endorsed upon the face thereof the name of the Public Watering Place for which tender is submitted. Tenders must be accompanied by a deposit of £5, and should specify the names and addresses of two proposed sureties. The Department does not bind itself to accept any tender.

The lease will be subject to the provisions of the Public Watering Places Act, 1900, and the Regulations thereunder. The lessee may cultivate the tenant's lease, and any improvements which he may effect in the shape of clearing and burning-off timber may be considered in his favour should he tender for a new lease at the expiration of his term.

Copies of the Act, Regulations, conditions of lease, and agreement may be seen, and further information and form of tender may be obtained from the local District Works Office, or from the Department of Public Works, Sydney.

2nd July, 1923.

Helman's Tank, 640 acres, road Cobar to Bourke, Dubbo District.

Belarabon Tank, 640 acres, road Mossgiel to Cobar, Hay District.

Note.—Term of lease to be for five years from 1st August, 1923, in both cases.

R. T. BALL.

SYDNEY HARBOUR BRIDGE TENDERS—EXTENSION OF TIME.

TENDERS are invited by the Government of New South Wales for the CONSTRUCTION OF THE SUPERSTRUCTURE AND SUBSTRUCTURE OF A CANTILEVER BRIDGE ACROSS SYDNEY HARBOUR FROM DAWES POINT TO MILSON'S POINT, embracing a main span of 1,600 feet in the clear, centre to centre of main piers, and a length of main bridge 2,600 feet centre to centre of anchor piers. The total length of main bridge and approach spans included in tender is 3,810 feet; also an ALTERNATIVE TENDER for the CONSTRUCTION OF THE SUPERSTRUCTURE AND SUBSTRUCTURE OF AN ARCH BRIDGE ACROSS SYDNEY HARBOUR FROM DAWES POINT TO MILSON'S POINT, embracing a main span of 1,650 feet in the clear centre to centre of bearings. The total length of main bridge and approach spans included in tender is 3,770 feet. Either bridge is to provide for four lines of railway, six lines of vehicular traffic, and footway accommodation.

Copies of Specification, including Plans, Technical Information, General Conditions, and Tender Forms, may be obtained by bona fide tenderers on application to the Under Secretary for Public Works, Sydney; or to the Agent-General for New South Wales, Australia House; The Strand, London; the Minister of Railways and Canals, Ottawa; The Australian Trade Commissioner in the United States, New York; or the Bureau of Foreign and Domestic Commerce, Washington, D.C., United States.

Tenders, the time for which has been extended, must reach the Under Secretary for Public Works, Sydney, New South Wales, not later than 30th November, 1923.

R. T. BALL,
Minister for Public Works and Railways.

DEPARTMENT OF PUBLIC WORKS—TENDERS FOR WORKS.

TENDERS will be received up to 2 p.m. on the dates specified for the undermentioned works. Envelopes containing tenders must be addressed to the President, Tender Board, Public Works Department, Sydney, and have legibly endorsed upon the face thereof the name of the work for which tender is submitted. The Government does not bind itself to accept the lowest or any tender.

Specifications and plans of all works may be seen in Contractor's Room, Public Works Department, Sydney, in addition to the other places mentioned.

Plans will be supplied at the rate of 5s. for each sheet, and specifications at 5s. per copy. Payment to be made to Accountant of Department. For Architectural Works, plans only may be purchased.

14th May, 1923.

Kiama Transmission Line—(*a*) Clearing of route; (*b*) transportation of materials; (*c*) preparation of poles and securing thereto of cross-arms, insulators, and other fittings; (*d*) erection of poles with fittings; and (*e*) stringing of conductors and earth cable. All or any portion of this work may be tendered for. (Specification, &c., at Public Works Office, Wollongong.)

Cowra District Hospital—Alterations and Additions. (Specification, &c., at Court-house, Cowra; and District Works Office, Bathurst.)

Outer Domain, Sydney—Erection of Women's Lavatory.

Illawarra Cottage Hospital, Coledale—Alterations and Renewals to Hot-water Service.

Registrar-General's Department—Construction and Fixing of Metal Shelving in Land Titles Branch.

21st May, 1923.

Nobby's Head, Newcastle—Repairs and Painting Signalmen's Quarters. (Fresh Tenders: amended Specification, &c., at Public Works Office, Newcastle.)

Asphaltum for Main Western road, Parramatta to Penrith—Supply and delivery.

Marrickville State Fish Shop—Repairs and Painting. (Specification, &c., at Police Station, Marrickville.)

28th May, 1923.

Botanical Gardens, Sydney—Erection of Glass House. (Fresh Tenders.)

Manly Court-house—Erection of New Building. (Fresh Tenders; Bill of Quantities available.)

5th June, 1923.

Paddy's River, road Goulburn to Mittagong—Construction of Timber Beam Bridge. (Fresh Tenders; Specification and &c., at Court-house, Goulburn.)

11th June, 1923.

Narran River at Angledool, road Walgett to Goodooga—Construction of Timber Beam Bridge. (Specification, &c., at Court-houses, Moree, Narrabri, and Walgett.)

9th July, 1923.

Steel Hopper Punts for Dredge Service—Construction and delivery of Two 550-ton Punts. (Fresh Tenders; Specification, &c., at Department of Public Works, Melbourne and Brisbane.)

23rd July, 1923.

Glen Innes Water Supply—Supply and Erection of Pumping Machinery and Removal of Existing Temporary Plant. (Fresh Tenders; amended Specification.)

R. T. BALL

[6959] Water Conservation and Irrigation Commission, Sydney, 10th May, 1923.

TENDERS FOR FIREWOOD.

TENDERS will be received up to 2 p.m. on 28th May, 1923, by the undersigned, for the supply and delivery of 200 cords of firewood, in equal proportions of dry and green, of good quality box, belah, buddah, or other approved hardwood, cut to 3 feet 6 inch lengths, of not less than 4 inches, nor more than 1 foot in diameter.

To be delivered and stacked at the Bore in progress at Careunga, at the rate of not less than 10 cords per week from date of acceptance of tender.

Tenders should be addressed to the undersigned, and endorsed "*Tender for Firewood.*" Lowest or any tender not necessarily accepted.

H. BEVAN,
Acting Secretary.

[W.C. & I.C. 1923-9,849]

TENDERS plainly endorsed on envelope and addressed to the Acting Secretary, Water Conservation and Irrigation Commission, 247 George street, Sydney, will be received up to 2 p.m., on 28th May, 1923, for the purchase of the following Traction Ploughing Plant:—One McLaren Steam Ploughing Tractor, 100 h.p. full load; two Scarifiers, one Waggon, and one Delver.

The plant may be inspected at Burren Bore, about 2 miles from Burren Junction Railway Station.

Full particulars may be obtained on application at the above address.

H. BEVAN,
Acting Secretary.

[W.C. & I.C. 22-1,321]
[6753]

TENDERS plainly endorsed on envelope, and addressed to the Acting Secretary, Water Conservation and Irrigation Commission, 247 George-street, Sydney, will be received up to 2 p.m., on the 14th May, 1923, for the purchase of one road train, comprising one Robey Leplastrier 6 N.H.P. Compound Shire Council Road Locomotive, three end-tipping trucks, each 6 cubic yards capacity, built by Ritchie Bros., Auburn. The plant is in good working order, and may be inspected at Leeton.

Further particulars from the above address, and the Commission's Offices, at Leeton and Griffith.

[W.C. & I.C. 1922-3,145] [6621]

[6785] State Contracts Control Board,
15 Young-street, Sydney,
30th April, 1923.

SUPPLIES AND SERVICES FOR THE PUBLIC SERVICE.

TENDERS for the following Supplies and Services required from the 1st July, 1923, will be received at the Government Stores Department, 15 Young-street, Sydney, up till 2·30 p.m. on the date mentioned:—

15th May, 1923.

Piping.
Calcium Carbide.
Purchase of Cuttings at State Clothing Factory.

Tender Forms and futher particulars on application.

A. BERCKELMAN,
Chairman.

NEW SOUTH WALES GOVERNMENT RAILWAYS AND TRAMWAYS.

TENDERS will be received at the Office of the Railway Commissioners, Bridge-street, Sydney, until 12 noon on the dates shown for the services specified:—

16th May, 1923.

For Supply of Black Steel Sheets, under section 4 of Schedule 19, for year 1923-24 period (fresh tenders).

For the supply and delivery of Steel Work for the Ultimo Switch House. Plans and specifications may be inspected at the Office of the Engineer for Tramways, fifth floor, 154 Hay-street. A charge of 5s. will be made for a copy of Specification, Quantity, and Tender forms.

For the supply and delivery of One Steam Shovel, mounted on caterpillars, with ¾-yard dipper. Complete specifications and illustrations to be supplied with tender, and time of delivery stated. Quotations to include duty and all charges paid; delivery to be made on Overseas Wharf, Sydney. Tender forms obtainable from the Chief Engineer, Metropolitan Railway Construction, Public Works Building, Bridge-street, Sydney.

For the supply of Antimony, under Schedule 29, for the twelve months commencing 1st July, 1923 (fresh tenders). Tender forms and further particulars from Comptroller of Stores, Wilson-street, Redfern.

23rd May (Extended from 25th April, 1923).

For the supply of two (2) Motor Generators for Newcastle Sub-Station to specification No. 600, obtainable at Chief Electrical Engineer's Office, 61 Hunter-street, Sydney; price, 2s. 6d.

23rd May, 1923.

For the supply of Eight (8) Water-tube Boilers, with Accessories, for White Bay Power-house, Sydney, to Specification No. 575. Price, 40s. for first copy and 20s. for subsequent copies, obtainable from Chief Electrical Engineer, 61 Hunter-street, Sydney.

For Boatshed Rights—Hawkesbury River Railway Reserve, Brooklyn. Leases for three (3) years as from 1st July, 1923, of four (4) sites. Further particulars and tender forms from Railway Estate Agent, 357 Elizabeth-street Sydney, and Station Master, Hawkesbury River.

For purchase of Scrap Sheet and Wrought Iron during year ending 30th June, 1924. Tender forms and further particulars from Comptroller of Stores.

For manufacture and supply of Two (2) Gas Cylinders for Travelling Gas Supply. Tender forms, specifications, and drawing at Office of Chief Mechanical Engineer, Wilson-street, Redfern.

13th June, 1923.

For the supply of two (2) 20-000 K.W. 50 Cycle 11,000 Volt Turbo-alternators for the White Bay Power-house, to specification No. 594, copies of which are obtainable from Chief Electrical Engineer, 61 Hunter-street, Sydney. Price, £1 for first copy, and subsequent copies 10s. each.

4th July, 1923.

For the Supply of one (1) Venturi Water Meter with accessories for Zarra-street Power-house, Newcastle, to Specification No. 599, obtainable from Chief Electrical Engineer, 61 Hunter-street, Sydney, price first copy, 5s., subsequent copies, 2s. 6d. each.

8th August, 1923.

For supply of Six (6) Water Tube Boilers, with accessories, for White Bay Power-house, Sydney, to Specification No. 607, from Chief Electrical Engineer, 61 Hunter-street, Sydney; price, 20s. for first copy, and 10s. for subsequent copies.

For supply of One (1) 50-ton Overhead Travelling Crane for White Bay Power-house. Specification No. 605. Price, 5s., from Chief Electrical Engineer.

All tenders to be properly endorsed. No tender necessarily accepted. Make cheques payable "Railway Commissioners."

W. J. MORRIS,
Secretary.

Mines Department Notices.

RESIGNATION.

DEPARTMENT OF MINES.

HIS Excellency the Governor, with the advice of the Executive Council, has approved of the resignation of

Mr. Athol Manning Wilson as Bailiff of the Warden's Court at Moruya,—as from the 31st March, 1923 (Ms. 1923-2,159-101).

J. C. L. FITZPATRICK, Secretary for Mines.

[6936] Department of Mines.
Sydney, 11th May, 1923.

NOTICES TO APPLICANTS FOR LEASES FOR MINING AND FOR PURPOSES IN CONNECTION WITH MINING; TO LESSEES UNDER SUCH LEASES; AND TO WHOM IT MAY CONCERN.

NOTICE IS HEREBY GIVEN THAT—

HIS Excellency the Governor, with the advice of the Executive Council, has approved of the grant of leases of Crown Lands in satisfaction of the undermentioned applications:—

FOR GOLD-MINING LEASES.

(1923-2,776; 2,629; 2,639 L.B.)

Application No. 4 (local 27), Araluen, William Warren Myring, GL 8, county St. Vincent, parish Milo, 10 acres, 12th March, 1923.

*Application No. 91 (local 90), Hargraves, Adam John Johnston, GL 315, county Wellington, parish Hargraves, 24 a. 3 r. 24 p., 30th August, 1922.

Application No. 11 (local 10), Nelligen, William McCarthy, GL 19, county St. Vincent, parish Currowan, 1 acre, 29th January, 1923.

FOR MINERAL LEASES.

(1923-2,816; 2,777 L.B.)

Application No. 22 (local 197), Bathurst, William Bliss, 153, county Bathurst, parish Bathurst, 10 acres, 26th February, 1923.

Application No. 191 (local 289), Hillgrove, James Bennett Rickard, ML 61, counties Clarke and Sandon, parishes Tiara and Shasta, 16 a. 1 r. 16 p., 29th December, 1922.

Application No. 193 (local 291), Hillgrove, Patrick Denis Ryan, ML 58, counties Clarke and Sandon, parishes Tiara and Shasta, 18 a. 3 r. 33 p., 18th February, 1923.

*Part of the surface excepted.

J. C. L. FITZPATRICK, Minister for Mines.

HIS Excellency the Governor, with the advice of the Executive Council, has refused the undermentioned applications for gold-mining leases of Crown Lands:—

(1923-2,746; 2,349 L.B.)

Application No. 80 (local 123), Nowra, Martin S. Noack and Johann H. Reichelt, county St. Vincent, parish Danjera, 8 acres, 22nd March, 1923.

Application No. 70 (local 100), Kiandra, William Connolly, county Selwyn, parish Scott, 2 acres, 5th February, 1923.

J. C. L. FITZPATRICK, Minister for Mines.

HIS Excellency the Governor, with the advice of the Executive Council, has voided the Gold-mining Lease of Crown Land granted in satisfaction of the undermentioned application, the lessee having neglected or refused to execute the same.

(1923-2,351 L.B.)

Application No. 52 (local 67), Kempsey, Rangy Davis, ML 4, county Raleigh, parish Newry, 10 a., 22nd December, 1922, date of lease.

J. C. L. FITZPATRICK, Minister for Mines.

IT is intended to void the Gold-mining Leases of Crown Lands granted in satisfaction of the undermentioned applications, in terms of the Mining Act, 1906, and that notice of such voidance will be published in the Government Gazette of 25th May, 1923; and the land referred to in such applications will, after publication of the Government Gazette of that date (namely, at 2.30 o'clock p.m.), be open to be taken possession of, in terms of the Mining Act and Regulations, provided there be then no adverse title to the land.

(1923-2,744; 2,632; 2,743 L.B.)

Application No. 231 (local 293), Canbelego, Robert Hilton Taylor, GL 144, county Flinders, parish Budgery, 12 a. 2 r. 39 p., 1st March, 1923, date of lease.

Application No. 240 (local 302), Canbelego, Edward Joshua Jones, Horace John Dunstan, John Riordan McNamara, and Vivian Dunn, GL 150, county Flinders, parish Budgery, 15 acres, 10th January, 1923, date of lease.

Application No. 24 (local 26), Weabonga, Henry Wallworth, GL 49, county Parry, parish Walcha, 2 acres, 27th November, 1922, date of lease.

J. C. L. FITZPATRICK, Minister for Mines.

THE undermentioned applications for authorities to prospect in terms of section 17, Mining Act, 1906, have been refused.

(1923-2,972; 2,973; 2,974; 1,927; 2,880; 2,939).

Application No. 89, Fifield, Robert Gordon Hamilton, Albert Ellis, William Ward, and Hurtle Long, county Cunningham, parish Murga, 1 a. 0 r. 17 p., 5th August, 1922.

Application No. 90, Fifield, Peter Sterling and Joseph Murphy, county Cunningham, parish Murga, 1 r. 36 p., 5th August, 1922.

Application No. 99, Fifield, Thomas Henry Foyster, William Callaghan, and Christopher Richards, county Cunningham, parish Murga, 3 r. 5 p., 11th August, 1922.

Application No. 133, Fifield, William Beauchamp and Robert Joseph Cooper, county Cunningham, parish Murga, 1r. 36 p., 1st March, 1923.

Application No .7, Copmanhurst, William Henderson, Fell and Colin Campbell, county Drake, parish Churchill, about 25 acres, 28th August, 1922.

Application No. 6, Young, John Joseph Briggs and George Reid Perrin, county Monteagle, parish Young, about 12 acres, 6th November, 1922.

J. C. L. FITZPATRICK, Minister for Mines.

HIS Excellency the Governor, with the advice of the Executive Council, has approved of the grant of leases in satisfaction of the undermentioned applications for Mining Leases of Private Lands.

(1923-2,633; 2,667; 2,670; 2,672 L.B.)

Application No. 30 (local 84), Inverell, Francis Higgins, portion PML 1, part of 1, county Arrawatta, parish North Nullamanna, 8 a. 0 r. 9 p., dated 11th August, 1922.

Application No. 158 (local 317), Orange, Frederick Lamont McFadzean, portion PGL 14, part of 66, county Bathurst, parish Shadforth, 11 a. 2 r. 25 p., S.R. 1 acre, dated 19th October, 1922.

Application No. 39 (local 156), Tumut, John O'Keefe, portion PGL 12, part of CL 1,369, county Buccleuch, parish Wyangle, 4 a. 3 r. 3 p., dated 12th January, 1923.

Application No. 14 (local 25), Binalong, Francis Augustus Winter, portion PML 3, part of 76, 77, and 78, county Harden, parish Childowla, 10 acres, S.R. 1 acre, dated 24th August, 1922.

J. C. L. FITZPATRICK, Minister for Mines.

HIS Excellency the Governor, with the advice of the Executive Council, has voided the Mining Leases of Private Lands granted in satisfaction of the undermentioned applications, the lessees having neglected or refused to execute the same.

(1923-2,316; 2,352 L.B.)

Application No. 77 (local 272, East Maitland, Charles George Milton Capp, portion PML 5, county Northumberland, parish Maitland, 95 a. 1 r. 4 p., dated 8th February, 1923.

Application No. 142 (local 301), Orange, Lucknow North Extended Gold Mine No Liability, portion PGL 76, county Bathurst, parish Huntley, 25 acres, S.R. 5 acres, dated 7th February, 1923.

J. C. L. FITZPATRICK, Minister for Mines.

[6942] Sydney, 11th May, 1923.

IT is hereby notified that His Excellency the Governor, with the advice of the Executive Council, has cancelled the undermentioned lease for non-payment of the rent due thereon, and it is hereby declared cancelled.

[1923-2,889 R. & I.]

MINERAL LEASE, MINING ACT, 1906.

No. 1,819, Daniel David Slade, Roland Theodore Slade, and Robert Thomas McKay, portion ML 44, county Buccleuch, parish Yarrangobilly, 40 acres, application No. Ravine 17-17.

J. C. L. FITZPATRICK, Secretary for Mines.

[6943] Sydney, 11th May, 1923.

IT is hereby notified that His Excellency the Governor, with the advice of the Executive Council, has cancelled the undermentioned lease for nonfulfilment of the labour conditions contained therein, and it is hereby declared cancelled.

[1923-2,890 R. & I.]

MINERAL LEASE, MINING ACT, 1906.

No. 2,842, Hoskins Iron and Steel Company Limited, portions 45, 46, and 47, county Roxburgh, parish Ben Bullen, 15 acres, application No. Capertee 74-102.

J. C. L. FITZPATRICK, Secretary for Mines.

[6944] Sydney, 11th May, 1923.

IT is proposed to cancel the undermentioned lease, and notice of cancellation thereof will be published in the Government Gazette of the 25th May, 1923, and the land referred to in such lease will, unless held under some other title, after publication of Government Gazette of that date (namely, at 2.30 o'clock p.m., Sydney time), be available for occupation in terms of the Mining Act, 1906.

[1923-3,184 R. & I.]

MINERAL LEASE, MINING ACT, 1906.

No. 2,621, Alexander Brown, portion ML 1, county Darling, parish Warrabah, 8 acres, application No. Barraba 25-68.

J. C. L. FITZPATRICK, Secretary for Mines.

[6945] Sydney, 11th May, 1923.

SUSPENSION OF LABOUR CONDITIONS ON CERTAIN MINERAL LEASES.

IN pursuance of the powers conferred upon me by the Mining Act, 1906, section 113, subsection 4 (b), I, JOHN CHARLES LUCAS FITZPATRICK, Minister for Mines, after inquiry and report by the Warden, have granted suspension of the labour conditions on the undermentioned leases for the period specified.

J. C. L. FITZPATRICK, Minister for Mines.

Mineral Leases Nos. 558, 559, 560, 561, 562, and 563 (C. & S.) (Mining Act, 1906), standing in the name of David Boyd, for a period of two (2) months from the 20th April, 1923.

[1923-3,363 R. & I.]

Mineral Lease No. 2,710 (Mining Act, 1906), standing in the name of Robert Walter Hutton, for a period of six (6) months from the 8th March, 1923.

[1923-3,139 R. & I.]

Mineral Lease No. 2,789 (Mining Act, 1906), standing in the name of The Broken Hill Proprietary Company Limited, and Mineral Leases Nos. 2,924, 2,925, 2,926, and 2,931 (Mining Act, 1906), standing in the name of D. S. Lawrance, for a period of six (6) months from 8th March, 1923.

[1923-3,140 R. & I.]

[6946] Sydney, 11th May, 1923.

SUSPENSION OF LABOUR CONDITIONS ON CERTAIN AMALGAMATED LEASES.

IN pursuance of the powers conferred upon me by the Mining Act, 1906, section 113, subsection 4 (b), I JOHN CHARLES LUCAS FITZPATRICK, Minister for Mines, after inquiry and report by the Warden, have granted suspension of the labour conditions on the undermentioned leases for the period specified.

J. C. L. FITZPATRICK, Minister for Mines.

Mineral Leases Nos. 212, 457, 491, 492, 884 (Mining Act, 1906, and Agreements 2 and 29 (section 69) Mining Act, 1906), standing in the name of Fifield Magnesite and Refractories Company Limited, for a period of six (6) months from the 8th March, 1923.

[1923-3,138 R. & I.]

[FORM G. 1.]

NOTICE UNDER MINING ACT, 1906—APPLICATIONS FOR DREDGING LEASES.

AN inquiry, in terms of section 91, Mining Act, 1906, will be held as follows:—Application No. 217-737, Tingha, by Albert Thomas Brissett, to mine for alluvial tin by means of hydraulic sluicing on portion ML 89, parish Darby, county Hardinge, embracing the whole of ML 89, at Warden's Court, Tingha, on 18th June, 1923, at 11 a.m.

Objections to the application must be lodged in the Warden's Office where application made on or before the date of the inquiry.

W. I. PERRY,
Warden.

1st May, 1923. [6817]

[6913] Department of Mines,
Sydney, 11th May, 1923.

REVOCATION OF PART OF RESERVE No. 31,011 FROM CONDITIONAL SALE (WITHIN THE OPHIR GOLD-FIELD, THE OPHIR GOLD-FIELD EXTENDED, AND THE MACQUARIE GOLD-FIELD), PARISH OF CLINTON, COUNTY OF BATHURST.

HIS Excellency the Governor, with the advice of the Executive Council, on the recommendation of the Minister, and with the concurrence of the Secretary for Lands, directs it to be notified that, in pursuance of the provisions of section 106 of the Mining Act, 1906, part of reserve No. 31,011 from conditional sale (within the Ophir Gold-field, the Ophir Gold-field Extended, and the Macquarie Gold-field), hereunder described shall be revoked, and it is hereby revoked accordingly.

[1923-2,158-101 Misc.]

J. C. L. FITZPATRICK, Secretary for Mines.

SCHEDULE.

Land District.	Division.	Reserve No.	Purpose.	Date of Notification.	County.	Parish.	Shire.	Area.	Part revoked.	Papers No.
Orange ...	Eastern..	31,011	From conditional sale (within the Ophir Gold-field, the Ophir Gold-field Extended, and the Macquarie Gold-field).	23 June, 1900	Bathurst..	Clinton ...	Canobolas Shire.	Acres. 1,736 (ex. rd.)	Part within portions 48 and 49. Plans B. 4,574 and 4,573-2,909.	Misc. 1923-1,802 (Mines).

Lands Department Notices.

[7000] Sydney, 11th May, 1923.

IT is hereby notified, for public information, that, in accordance with the provisions of the 26th section of the Crown Lands Consolidation Act, 1913, the undermentioned gentlemen are hereby appointed as Trustees respectively of the portions of land hereinafter particularised, namely:—

Recreation Ground at Wee Waa (Dangar Square), area 5 acres 3 roods 8 perches, dedicated 2nd December, 1887, for Public Recreation:—

Bernard Thaddeus O'Mullane, Esquire (in lieu of Mr. J. O'Mullane, deceased).
[Misc. 1923-4,223]

The portion of the General Cemetery at Cobar, dedicated 19th July, 1881, set apart for Churchof England Burial Ground:—

Messrs. Reginald Richard Hawkins, Leslie Devine Matthews, Alexander George King, David Henry Dunlop, George Cornelius Jones (in lieu of Messrs. T. E. Farquhar, W. H. Bannister, and T. H. Owen, resigned, R. C. West, deceased, and W. Edmonds, removed).
[Misc. 1923-2,890]

The portion of the General Cemetery at Spicer's Creek, dedicated 10th January, 1888, set apart for Church of England Burial Ground:—

Messrs. James Crossing, Tom Jordan (in lieu of Mr. R. G. Fettell, resigned, and Mr. G. Martin, removed).
[Misc. 1923-2,942]

The portion of the General Cemetery at Dubbo, dedicated 15th August, 1871, and extension thereto, dedicated 30th November, 1904, set apart for Presbyterian Burial Ground:—

Messrs. Thomas Bain, Abraham Irvine, Gilbert Alexander Henderson (in lieu of Messrs. J. A. Busby, J. Murray, and W. W. Sutton, removed).
[Misc. 1923-3,218]

W. E. WEARNE, Minister for Lands.

[7021] Sydney, 11th May, 1923.

IT is hereby notified, for public information, that, in accordance with the provisions of the Public Trusts Act, 1897, His Excellency the Governor, with the advice of the Executive Council, has been pleased to approve of the removal of the undermentioned gentlemen, who have left the district, from their positions as Trustees respectively of the portions of land hereinafter particularised, and they are hereby removed accordingly, namely:—

Reserve No. 51,853 at Coff's Harbour, area about 48 acres, notified 24th November, 1916, for Public Recreation:—

Mr. A. E. D. Long.
[Misc. 1923-1,375]

The portion of the General Cemetery at Spicer's Creek, dedicated 10th January, 1888, set apart for Church of England Burial Ground:—

Mr. G. Martin.
[Misc. 1923-2,942]

The portion of the General Cemetery at Cobar, dedicated 19th July, 1881, set apart for Church of England Burial Ground, and the portion of Reserve No. 25,839 for Cemetery Extension, notified 10th April, 1897, set apart for Church of England Burial Ground:—

Mr. W. Edmonds.
[Misc. 1923-2,890]

The portion of the General Cemetery at Dubbo, dedicated 15th August, 1871, and extension thereto, dedicated 30th November, 1904, set apart for Presbyterian Burial Ground:—

Messrs. J. A. Busby, J. Murray, and W. W. Sutton.
[Misc. 1923-3,218]

W. E. WEARNE, Minister for Lands.

[6999] Sydney, 11th May, 1923.

IT is hereby notified, for public information, that, in accordance with the provisions of the Public Trusts Act, 1897, His Excellency the Governor, with the advice of the Executive Council, has been pleased to approve of the appointment of the undermentioned gentleman as an additional Trustee of the portion of the General Cemetery at Spicer's Creek, dedicated 10th January, 1888, set apart for Church of England Burial Ground, namely:—

Christopher Shearman, Esquire.
[Misc. 1923-2,942]

W. E. WEARNE, Minister for Lands.

[6998] Sydney, 11th May, 1923.

IT is hereby notified, for public information, that, in accordance with the provisions of the Public Trusts Act, 1897, His Excellency the Governor, with the advice of the Executive Council, has been pleased to approve of the appointment of the undermentioned gentlemen as Trustees respectively of the portions of land hereinafter particularised, namely:—

Reserve No. 55,867 at Mogriguy, parish of Goonoo, county of Lincoln, area 10 acres, notified 8th December, 1922, for Public Recreation:—

Messrs. Louis Crawford, William Henry Godwin, William John Haines, Arthur Henry Howe, and John James McGowan.
[Misc. 1923-2,894]

Reserve No. 55,696 at Griffith, parish of Jondaryan, county of Cooper, area 36 acres 2 roods 30 perches, notified 29th September, 1922, for Public Recreation:—

Messrs. George Alderson Hollis Richards, Arthur Herbert Hall, Arthur John Furness, David Henry Taylor, Johann Carl Oscar Ebert, Bryan Berecry, and Michael Guihen.
[Misc. 1923—3,168]

Reserve No. 51,853 at Coff's Harbour, area about 48 acres, notified 24th November, 1916, for Public Recreation:—

Messrs. Charles Allt Finch, Patrick Joseph MacNamara, and Harold Matthew Henderson (in lieu of Messrs. A. H. Cobb, G. E. Graham, and D. P. O'Keefe, resigned).
[Misc. 1923—1,375]

Reserve No. 56,019 at Tahmoor, parish of Couridah, county of Camden, area 23 acres 1 rood 30 perches, notified 9th March, 1923, for Public Recreation:—

Messrs. Charles Edward Stewart Roberts, Ernest Shadrack Key, and Arthur George Miller.
[Misc. 1923-3,099]

Reserve No. 36,896 at Grassy Head, area about 90 acres, notified 12th December, 1903, for Public Recreation:—

Ernest McKenzie Tessier, Esquire (in lieu of Mr. A. Rowe, deceased).
[Misc. 1923-3,078]

Reserve No. 53,667 at Pulbah Island, area about 150 acres, notified 5th December, 1919, for the Preservation of Native Flora and Fauna:—

George Edward Hardy, Esquire (in lieu of Mr. T. C. Frith, resigned).
[Misc. 1923-3,242]

Reserves Nos. 54,031 and 54,033 at Bulga, areas 20 acres, and 1 rood 20 perches, notified 30th July, 1920, for Public Recreation and Public Hall Site, respectively:—

Messrs. Edward Vivian Coombes, and Louis John Dunford (in lieu of Messrs. J. E. J. Andrews and W. Gilfillan, resigned).
[Misc. 1923-3,044]

The portion of Reserve No. 25,839 at Cobar, for Cemetery Extension, notified 10th April, 1897, set apart for Church of England Burial Ground:—

Messrs. Reginald Richard Hawkins, Leslie Devine Mathews, Alexander George King, David Henry Dunlop, and George Cornelius Jones (in lieu of Messrs. T. E. Farquhar, W. H. Bannister, and T. H. Owen, resigned; R. C. West, deceased, and W. Edmonds, removed).
[Misc. 1923-2,890]

The portion of Reserve No. 52,400 at Blayney, notified 31st August, 1917, for Cemetery, set apart for Presbyterian Burial Ground:—

Messrs. Thomas Alfred Black, David Beddie, Joseph Clements, and David Davidson (in lieu of Messrs. H. Cook, T. Neasmith, I. J. Clements, and S. Stinson, resigned).
[Misc. 1923-2,669]

W. E. WEARNE, Minister for Lands.

[6984] Sydney, 11th May, 1923.

IT is hereby notified, for public information, that, in accordance with the provisions of section 5, Closer Settlement (Amendment) Act, 1912, the land hereunder described shall be and is hereby declared to be available for the purposes of applications for special leases under the Crown Lands Consolidation Act, 1913.

W. E. WEARNE, Minister for Lands.

County of Bathurst, parish of Belubula, containing an area of about 150 acres: Commencing at the most westerly corner of portion 256; and bounded thence by that portion and portion 187 easterly and northerly; by portion 171 westerly; Burnt Yards Creek upwards to a point north of the point of commencement, and by a line south to that point.
[Papers—Closer Settlement, 1923-1,479]

Department of Lands,
Sydney, 11th May, 1923.

APPROACHING LAND SALES.

CROWN LANDS have been advertised in the Government Gazette for sale at the undermentioned places and dates:—

	Gazette No.
ALBURY—Wednesday, 20th June, 1923 ...	44
BENDEMEER—Wednesday, 16th May, 1923 ...	42
CANBELEGO—Wednesday, 30th May, 1923 ...	47
EAST MAITLAND—Friday, 15th June, 1923 ...	54
GOSFORD—Wednesday, 23rd May, 1923 ...	47
GOULBURN—Wednesday, 16th May, 1923 ...	44
GUYRA—Wednesday, 16th May, 1923 ...	44
INVERELL—Wednesday, 23rd May, 1923 ...	47
LITHGOW—Wednesday, 23rd May, 1923 ...	47
MILTON—Wednesday, 13th June, 1923 ...	54
NYNGAN—Wednesday, 16th May, 1923 ...	44
ORANGE—Wednesday, 13th June, 1923 ...	54
PARKES—Wednesday, 13th June, 1923 ...	50
WYALONG—Wednesday, 23rd May, 1923 ...	42
WYALONG—Wednesday, 6th June, 1923 ...	54

W. E. WEARNE, Minister for Lands.

[6987] Sydney, 11th May, 1923.

NOTIFICATION OF CLOSING OF UNNECESSARY ROADS, &c.

HIS Excellency the Governor, with the advice of the Executive Council, directs it to be notified that, in pursuance of the provisions of the 20th section of the Public Roads Act, 1902, the roads, &c., hereunder described, which are now no longer required, are hereby closed, and the lands comprised therein freed and discharged from any rights of the public or any person to the same as highways.

W. E. WEARNE, Minister for Lands.

DESCRIPTIONS.

The unnecessary part of public road 5 chains wide west of portion 85, and extending from the easterly prolongation of the south boundary of portion 447 southerly to the easterly prolongation of the south boundary of portion 406, parish of North Wagga Wagga, county of Clarendon, Mitchell Shire.
[Roads 1923-77-2]

The part of road known as Hopetoun-street, as now included within section 7 (plan Ariah Park 2), village of Ariah Park, parish of Mandamah, county of Bourke, Narraburra Shire.
[Roads 1922-846-2]

[6985] Sydney, 11th May, 1923.

PROPOSED CLOSING OF UNNECESSARY ROAD.

NOTICE is hereby given that the Minister for Lands is of opinion that it is expedient to close, under the provisions of the 19th and 20th sections of the Public Roads Act, 1902, the road hereunder described; and all persons interested are hereby called upon to set forth in writing, addressed to the Minister for Lands, within one month from date of this notice, any objections which may appear to them to exist to the closing of the same.

W. E. WEARNE, Minister for Lands.

DESCRIPTION.

Boundary road 100 links wide separating portion 93 from portion 137 (part), parish of Gogeldrie, county of Cooper, Yanco Irrigation Area.
[Roads 1923-203-1]

[6986] Sydney, 11th May, 1923.

LIMITATION OF GAZETTE NOTIFICATION UNDER PUBLIC ROADS ACT, 1902.

HIS Excellency the Governor, with the advice of the Executive Council, directs it to be notified that in accordance with the provisions contained in section 35 (2), Public Roads Act, 1902, the terms of the notification in the Government Gazette of 23rd March, 1923, folio 1624, with regard to resumption from portion 254, parish of Moonee, county of Fitzroy, Land District of Bellingen, Dorrigo Shire, under the Public Roads Act, shall be and are hereby limited to exclude resumption of the area of 3 acres 3 roods, and to provide for resumption of an area of 6 acres 1 rood only.
[Roads 1921-173-20]

W. E. WEARNE, Minister for Lands.

APPLICATIONS FOR CONVERSION OF SPECIAL LEASES WITHIN RESERVES.

IN accordance with the provisions of section 190 of the Crown Lands Consolidation Act, inquiries will be heard by the Local Land Boards, at the places and on the dates indicated, as to any objections to the granting of the applications particularised hereunder:—

Board-room, East Maitland, on 5th June, 1923, at 10 a.m.,—Reserve 16,455 for roadway, parish Butterwick, county Durham. Application by William Royden Hicks, for conversion of Special Lease 1919-2, into C.P. 1922-13, of 377 acres 7 perches, Land District of Maitland.

Court-house, Wagga Wagga, on 25th May, 1923, at 10 a.m.,—Re W.R. 597, parish of Rowan, county of Wynyard. Application by Stanley Edward Angel, for conversion of Special Lease 1911-26, into A.C.P. 1922-3, of 51¼ acres, Land District of Wagga Wagga.

[6972] W. E. WEARNE, Minister for Lands.

[6974] Sydney, 11th May, 1923.

ALTERATION OF PURPOSE AND CONDITIONS OF SPECIAL LEASES.

IT is hereby notified, for general information, that the purpose of Special Leases Nos. 3,530 and 3,549 Moree, county Benarba, parishes Meero and Meroe respectively, shire Boomi, held by William Michael Maher, have been altered from "Mail Station" to "Grazing." The leases shall hereafter be subject to subsections 1, 2, 4, 6 to 18, and 20 to 23 of Regulation 106, notified 2nd June, 1922, and to the following special conditions:—

(a) The lessee shall maintain existing fences in efficient repair during the currency of the leases.
(b) The lessee shall keep the land clear of prickly-pear, noxious scrub, plants, and weeds during the currency of the leases.

[Ms. Ls. 1923-5,225]

W. E. WEARNE, Minister for Lands.

[6975] Sydney, 11th May, 1923.

ALTERATION OF PURPOSE OF A SPECIAL LEASE.

IT is hereby notified, for general information, that the purpose of Special Lease 1,348, Moree, held by John Hamilton McLeod Doyle, has been altered from "Accommodation Paddock" to "Grazing." The lease shall continue to be subject to the conditions under which the granting of the extension of the term of the lease was notified in the Government Gazette of the 26th June, 1912.
[Ms. Ls. 1923-4,713]

W. E. WEARNE, Minister for Lands.

NOTICE OF PROCEEDING BEFORE LOCAL LAND BOARD.

THE person whose name and last-known address is mentioned hereunder is hereby notified that a Local Land Board will sit at the place and on the date indicated to deal with the matter set out under his name.

The Board, if it so see fit, will proceed with the matter under investigation in the absence of the party concerned.

W. E. WEARNE, Minister for Lands.

To Bernard Johan Larsen, of 36 Sir John Young's crescent, Lower Domain, Sydney.

Court-house, Tumbarumba, 22nd May, 1923, 10 a.m.

Inquiry as to fulfilment of conditions attaching to H.F. 21-7, of 1,082¾ acres, portions 12 and 21, parish Carabost, county Wynyard, Land District Tumbarumba. [6961]

[6981] Sydney, 11th May, 1923.

LAND SALES.

IN pursuance of the provisions of the Crown Lands Consolidation Act, 1913, I, the Minister for Lands, do hereby notify that the following Lots of Land will be offered for sale by public auction at the undermentioned places, at the times and on the days specified, at the upset prices affixed thereto.

W. E. WEARNE, Minister for Lands.

SALE AT THE LANDS OFFICE, MOLONG,

On Wednesday, the 13th day of June, 1923, at 12 o'clock noon.

LAND DISTRICT OF MOLONG.

Within suburban boundaries of the village of Manildra, parish Gregra, county Ashburnham, shire Boree.

TERMS :—Deposit, 25 per cent.; balance in twelve months, with interest at 5 per cent.

Portion.	Area.	Upset Price per Lot.
	a. r. p.	£ s. d.
294	3 1 30	18 0 0

Papers—Sales 1923-10,507; Plan A. 5,546-1,770.

SALE AT THE COURT-HOUSE, LAKE CARGELLIGO,

On Wednesday, the 27th day of June, 1923, at 11 o'clock a.m.

LAND DISTRICT OF HILLSTON.

Within the village of Lake Cargelligo, parish Gurangully, county Dowling, shire Lachlan.

TERMS :—Deposit, 25 per cent.; balance in twelve months, with interest at 5 per cent.

TOWN LOTS.

Allotment or Portion.	Section.	Area.	Upset Price per Lot or Acre.
		a. r. p.	£ s. d.
11	1	0 0 39½	26 0 0
12	1	0 0 39½	26 0 0

Papers—Sales 1923-6,074; Plan Cargelligo 84.

SALE AT THE LANDS OFFICE, WEST KEMPSEY,

On Wednesday, the 20th day of June, 1923, at 12 o'clock noon.

LAND DISTRICT OF KEMPSEY.

Within the suburban boundaries of village of Crescent Head, parish Palmerston, county Macquarie, shire Macleay.

TERMS :—Deposit, 25 per cent.; balance in twelve months, with interest at 5 per cent.

SUBURBAN LOT.

Portion.	Area.	Upset Price per Lot.
	a. r. p.	£ s. d.
209	0 0 33	30 0 0

Papers—Sales 1923-9,662; Plan M. 7,345-666.

SALE AT THE LANDS OFFICE, HAY,

On Wednesday, the 20th day of June, 1923, at 12 o'clock noon.

LAND DISTRICT OF HAY.

Within the village of Booroorban, parish Booroorban, county Townsend, shire Windouran.

TERMS :—Deposit, 25 per cent.; balance in twelve months with interest at 5 per cent.

TOWN LOTS.

Allot. or Por.	Sec.	Area.	Upset Price per Lot or Acre.	Allot. or Por.	Sec.	Area.	Upset Price per Lot or Acre.
		a. r. p.	£ s. d.			a. r. p.	£ s. d.
1	10	0 2 0	4 0 0	10	10	0 2 0	4 0 0
2	,,	0 2 0	4 0 0	1	11	0 2 0	4 0 0
3	,,	0 2 0	4 0 0	2	,,	0 2 0	4 0 0
4	,,	0 2 0	4 0 0	3	,,	0 2 0	4 0 0
5	,,	0 2 0	4 0 0	4	,,	0 2 0	4 0 0
6	,,	0 2 0	4 0 0	7	,,	0 2 0	4 0 0
7	,,	0 2 0	4 0 0	8	,,	0 2 0	4 0 0
8	,,	0 2 0	4 0 0	9	,,	0 2 0	4 0
9	,,	0 2 0	4 0 0	10	,,	0 2 0	4 0

Situated in the village of Booroorban, fronting Reynolds, Nyanga, Boswell, Johnson and Thrale streets.

Papers—Sales 1923-10,178; Plan B. 1-1,975.

[6967] Water Conservation and Irrigation Commission, Sydney, 11th May, 1923.

CROWN LANDS NOT AVAILABLE FOR SETTLEMENT UNTIL FURTHER NOTIFICATION.

IN pursuance of the provisions of section 84 of the Crown Lands Consolidation Act, 1913, and the third section of the Irrigation (Amendment) Act, 1916, as amended by the fourth section of the Irrigation (Amendment) Act, 1918, it is hereby notified that the Crown Lands comprised within the area hereunder described shall not be available for the purpose of any application until a further notification has been published in the Gazette.

FRANK A. CHAFFEY, Minister for Agriculture.

CENTRAL DIVISION.

LAND DISTRICT OF YANCO.

Within Mirrool Irrigation Area No. 1.

County of Cooper, parish of Stanbridge, containing an area of 110 acres. The Crown Lands within the boundaries of portions 311, 322, and 544. Plans 3,855, 2,108, and 2,969-1,804.

[W.C. & I.C. 1923-6-769; M.O., 1921-SS. 4,895]

[6978] Water Conservation and Irrigation Commission, Sydney, 11th May, 1923.

ERRATUM.

MURRUMBIDGEE IRRIGATION SETTLEMENT.

MIRROOL NO. 1 IRRIGATION AREA.

CENTRAL DIVISION.

LAND DISTRICT OF YANCO.

IN the notification setting apart Crown Lands for Irrigation Farms within Yanco No. 1 and Mirrool No. 1 Irrigation Areas, published in Government Gazette No. 50 of 27th April, 1923, pages 2039 to 2041, in the third paragraph of the Schedule immediately before the number 1,169 insert "228, 2,486," and in the latter part of the fourth paragraph immediately after the number 1,424 insert "228 or 2,486."

Immediately under the heading of the sixth column of the Schedule insert "(This area does not include the area which may be irrigated by pumping.)"

In the second paragraph of the notes at the end of the Schedule immediately after the word "farms" insert "228, 2,486."

[W.C. & I.C. 1923-6,710; M.I.S. 1923, C. 6,201]

FRANK A. CHAFFEY, Minister for Agriculture.

[7029] Water Conservation and Irrigation Commission, Griffith, 11th May, 1923.

ERRATUM.

MURRUMBIDGEE IRRIGATION SETTLEMENT.

CENTRAL DIVISION.

Land District of Yanco. Mirrool No. 1 Irrigation Area.

IN the notification of granting of After-auction Leases, published in the Government Gazette No. 37 of 23rd March, 1923, page 1614, read "Sidney Keyes" in lieu of "Sidney Keys."

GEO. J. EVATT,
Resident Commissioner.

[W.C. & I.C. 1923-6,768; M.O. 1922-4,854]

[6488] Sydney, 11th May, 1923.

WITHDRAWAL OF LAND FROM SALE.

NOTICE is hereby given that the undermentioned portion of land, advertised for Sale by Auction on the date specified below, has been withdrawn from sale, viz.:—

Date of Sale.	Place of Sale.	Particulars of Land.	No of Papers.
16 May, 1923 ..	Court-house, Bendemeer.	Portion 187, parish Bendemeer, county Inglis.	Sales 1923-10,709.

E. P. FLEMING,
Under-Secretary.

[6996] Sydney, 11th May, 1923.

IT is hereby notified that the Land Board sitting at Court-house, Tumbarumba, on the 23rd May, 1923, at 10 a.m., will consider the 110 conflicting applications lodged for Homestead Farm Area No. 1,464, parishes Umbango and Kilgowla, county Wynyard, Land District Tumbarumba North, of about 2,150 acres.

T. W. IRISH,
Chairman.

IN THE LAND AND VALUATION COURT OF NEW SOUTH WALES.

NOTICE is hereby given that sittings of the Land and Valuation Court of New South Wales will be holden at the Court-house, Chancery-square, Sydney, commencing at 10 a. m. on Tuesday, the twenty-ninth day of May, 1923, for the hearing of all Appeals and References in respect of which notices shall have been issued, and for the hearing of such other matters as may be lawfully brought before the said Court.

W. R. JAMIESON,
Registrar.

3rd May, 1923. [6962]

IN THE LAND AND VALUATION COURT OF NEW SOUTH WALES.

NOTICE is hereby given that Sittings of the Land and Valuation Court of New South Wales will be holden at the Court-house, Narrandera, commencing at 10 a.m. on Wednesday, the sixth day of June, 1923, for the purpose of hearing and determining appeals and objections against valuations of ratable property in Urana Shire.

W. R. JAMIESON,
Registrar.

3rd May, 1923. [6961]

IN THE LAND AND VALUATION COURT OF NEW SOUTH WALES.

NOTICE is hereby given that sittings of the Land and Valuation Court of New South Wales will be holden at the Court-house, Chancery-square, Sydney, commencing at 10 a.m. on Thursday, the thirty-first day of May, 1923, for the purpose of hearing and determining objections against valuations of ratable property in Municipality of Campbelltown.

W. R. JAMIESON,
Registrar.

8th May, 1923. [6982]

[6977] Surveyor-General's Office, 7th May, 1923.

IT is hereby notified that a Special License under the Real Property Act No. 25, 1900, has been issued to the undermentioned Licensed Surveyor:—

Hawkins, Henry Spendlove, of Sydney—date 7th May, 1923.

A. H. CHESTERMAN,
Surveyor-General.

Sydney, 11th May, 1923.

NOTIFICATION OF CROWN-LEASES GRANTED.

[6979] IT is hereby notified, for general information, that Crown-leases of the lands specified in the annexed Schedule have been granted to the undermentioned persons.

The leases are subject to the provisions of the Crown Lands Acts and the Regulations thereunder, and to the special conditions, provisions, exceptions, covenants, and reservations set out in the respective Gazette notices setting the lands apart for Crown-leases.

The balance of rent now called for shall be paid to the Crown Land Agent or State Treasurer within one month from this date, and the rent of each succeeding half-year should be paid in advance to the Local Crown Land Agent or to the State Treasurer, Sydney.

W. E. WEARNE, Minister for Lands.

SCHEDULE.

No of Lease and Land District.	Name of Lessee.	Nos. of Portion and Plan.	Parish; County; Shire.	Area.	Annual rental for first period.	Term of Lease.	Balance required to complete payment of Rent to next ensuing due date.	Dates upon which each half-year's Rent is payable.
				a. r. p.	£ s. d.		£ s. d.	
1920-12, Bathurst ... (Additional to Crown-lease 1918-16).	Sydney Alfred Lowe ...	66 (R. 4,074-1,496) ..	Walberton; Roxburgh; Rylstone	585 0 0	11 2 11	9 Nov., 1920, to 11 June, 1964.	23 6 0	12 June & 12 Dec.
1922-9, Taree ...	Edgar George Moore ...	109 (H. 1,680-1,671) ..	Rowley; Hawes; Manning ...	545 0 0	5 2 3	15 Aug., 1922, to 15 Aug., 1967.	2 10 8	16 Aug. & 16 Feb.
1923-2, " ...	Thomas Stephen Thompson.	50 (G. 5,663-1,497) ...	Wallingat; Gloucester; Stroud ...	521 2 0	4 17 10	11 Jan., 1923, to 10 Jan., 1968	2 8 11	11 July & 11 Jan.
4, " ...	Kenneth Randolph West Windsor.	129 (H. 1,616-1,671) ...	Mackay; Hawes; Manning ...	1,309 0 0	12 5 5	3 Feb., 1923, to 2 Feb., 1968.	6 2 8	3 Aug. & 3 Feb.

[6385]

Sydney, 11th May, 1923.

CONDITIONAL LEASES.

NOTICE is hereby given that rents of the Conditional Leases particularised in the following Schedule have been reappraised under the provisions of section 52 of the Crown Lands Consolidation Act, 1913, and determined at the rates per acre stated, and the balance due must be paid within one month from the date of this notice to the Land Agent of the District or to the State Treasurer.

Any rent paid after due date will, in accordance with the provisions of section 278 of the Crown Lands Consolidation Act, 1913, bear interest accruing day by day.

W. E. WEARNE, Minister for Lands.

SCHEDULE.

No. of Conditional Lease.	Lessee.	Address.	County.	Parish.	Area.	Rate per Acre.	Annual Rent.	Date of commencement of Rent, as reappraised.	Rent now owing. Amount.	Rent now owing. For period ending—	Shire.
					a. r. p.	s. d.	£ s. d.		£ s. d.		
	EASTERN DIVISION.										
	LAND DISTRICT OF COOMA.										
1907-65	Bond, Andrew Ralph	Slapup, Jerangle	Beresford ..	Hill	237 2 0	0 4	3 19 2	7 Nov, 1922	0 19 9	6 Nov., 1923	Monaro.
	LAND DISTRICT OF DUNEDOO.										
1907-18	Bank of New South Wales ... ... (per Lee, Thomas Stephen)	Sydney ... ... Puggoon.	Bligh... ...	Puggoon ...	71 2 0	0 5	1 9 10	21 Nov., 1922	0 11 11	20 Nov., 1923	Wyaldra.
	LAND DISTRICT OF GRAFTON.										
1903-78	The Australian Bank of Commerce Ltd. ... (per Maxwell, Donald Norman)	Sydney ... ... Nymboida.	Fitzroy ...	Shea	400 0 0	0 4½	7 10 0	11 Oct., 1921	3 6 8	10 Oct., 1923	Nymboida.
1907-78	Chevalley, Louis	Whiteville	Clarence ...	Coaldale ...	200 0 0	0 5	4 3 4	15 Aug., 1922	1 5 0	14 Aug., „	Copmanhurst.
107*	Benn, William James	Grafton	Drake ...	Churchill ...	814 3 0	0 4½	15 5 7	11 July, „	Nil.	.....	do
	LAND DISTRICT OF GUNNING.										
1907-70	Southwell, Samson	Vera Home, Goolagong ...	King	Bunton ...	105 2 25	0 3	1 6 5	21 Nov., 1922	0 4 4	20 Nov., 1923	Gunning.
	LAND DISTRICT OF LISMORE.										
1907 16	Bank of New South Wales ... ... (per Martin Arthur)	Sydney ... ... Lismore.	Rous	Jiggi	240 0 0	0 7	7 0 0	12 Sept., 1922	2 0 0	11 Sept., 1923	Terania.
	LAND DISTRICT OF MAITLAND.										
1907-51	Campbell, Frederick Joseph	Raymond Terrace	Gloucester ...	Tarean ...	230 0 0	0 3	3 12 3	5 Dec., 1922	3 12 3	4 Dec., 1923	Port Stephens.
	LAND DISTRICT OF SCONE.										
1905-17	Bank of New South Wales ... ... (per Collison Albert)	Sydney ... ... Moonan Flat.	Durham ...	Omadale ...	960 1 0	0 5½	22 4 3	6 Aug, 1922	8 7 4	11 Oct., 1923	Woolooma.
22	The Australian Bank of Commerce Limited (per Caslick, Samuel Richard; Caslick, Mary Ann; and Caslick, Leslie Stewart)	Sydney ... ... Moonan Flat.	do ...	do ...	853 1 0	0 5	17 16 10	12 Feb., „	10 14 2	11 Feb., 1924	do
	LAND DISTRICT OF SINGLETON.										
1907-33	Bird, James	Lostock	Durham ...	Carrow ...	120 0 0	0 3	1 10 0	10 Oct., 1922	0 5 0	9 Oct., 1923	Patrick Plains.
	LAND DISTRICT OF TAREE.										
1907-114	Kemp, Job	Cedar Party Creek, via Wingham.	Macquarie ...	Marlee ...	150 0 0	0 4½	2 16 3	10 Oct., 1922	0 18 9	9 Oct., 1923	Manning.
115	Homewood, James	No. 1 P.O. Upper Manning	do ...	Barnard ...	300 0 0	0 3	3 15 0	10 „ „	0 12 6	9 „ „	do

CONDITIONAL LEASES—*continued.*

No. of Conditional Lease.	Lessee.	Address	County	Parish.	Area.	Rate per Acre.	Annual Rent.	Date of commencement of Rent as reappraised	Rent now owing. Amount.	Rent now owing. For period ending—	Shire.
	CENTRAL DIVISION.										
	LAND DISTRICT OF BALRANALD SOUTH.										
					a. r. p.	s. d.	£ s. d.		£ s. d.		
1907-7	The National Bank of Australasia, Ltd. (per Holmes, William Robert)	Sydney ... ... Stony Crossing.	Wakool ...	Tooleybuc ...	856 1 0	0 4	14 5 5	8 Aug., 1922	3 11 4	7 Aug, 1923	Wakool.
	LAND DISTRICT OF COONABARRABRAN.										
1907-20	*Campbell, Elizabeth Ann	Baradine	Baradine ...	Berigarie ...	366 3 0	0 4	6 2 3	10 Oct., 1922	3 1 1	9 Oct, 1923	Coonabarabran.
	LAND DISTRICT OF HAY.										
1907-13	Bank of New South Wales ... ... (per Ireson, Agnes)	Sydney ... ... Booligal.	Nicholson ...	Coowerrawine.	1,920 0 0	0 1¼	10 0 0	4 July, 1922	2 0 0	3 July, 1923	Waradgery.
25	Armstrong, Herbert Huie	do	do ...	Mea Mia North	268 2 0	0 3	3 7 2	5 Dec., „	1 8 0	4 Dec., „	Carrathool.
	LAND DISTRICT OF MOREE.										
1907-13	The Australian Mercantile Land and Finance Co. Ltd. (per Jurd, Richard Roger)	Sydney ... ... The Glen, Berrigal	Courallie ...	Terrergee ...	1,920 0 0	0 2½	20 0 0	31 Oct., 1922	4 0 0	30 Oct., 1923	Boolooroo.
	LAND DISTRICT OF NARRABRI.										
1905-33	Hine, John William...	Bullawa Creek, Narrabri ...	Nandewar ...	Ningadhun ...	225 0 0	0 3	2 16 3	11 May, 1920	7 0 6	10 May, 1924	Namoi.
1907-23	Stanford, Henry	Black Mount, Boggabri ...	do ...	Billyena ...	100 0 0	0 5	2 1 8	15 Aug., 1922	0 8 4	14 Aug., 1923	do
33	The Commercial Banking Co. of Sydney Limited. (per Laird, James Andrew)	Sydney ... ... Willowdale, Boggabri.	do ...	Therribry ...	360 0 0	0 4½	6 15 0	21 Nov., „	0 15 0	20 Nov., „	do
40	Dale, George Samuel Evans	Narrabri	do ..	Coryah ...	110 0 0	0 2	0 18 4	12 Dec., „	0 6 10	11 Dec., „	do
41	Ritter, Arthur Charles	Spring Creek, Narrabri ...	do ...	do ...	360 0 0	0 1½	2 5 0	12 „ „	2 5 0	11 „ „	do
	LAND DISTRICT OF NARRANDERA.										
1905- 1	Waide, Daniel	Barellan	Cooper ...	Moombooldool North	222 0 0	0 9	8 6 6	30 Jan., 1923	5 11 0	29 Jan., 1924	Yanko.
	LAND DISTRICT OF WALGETT.										
1905-14	Keelendi Limited	Walgett	Clyde ...	Grandool ...	1,280 0 0	0 3¾	20 0 0	27 June, 1921	8 0 0	26 June, 1923	Walgett.
	LAND DISTRICT OF WARIALDA.										
1907-33	Holmes, William	Boggabilla	Stapylton ...	Whalan ...	622 2 0	0 4½	11 13 6	24 Oct., 192	1 6 0	23 Oct., 1923	Yallaroi.
	LAND DISTRICT OF WYALONG.										
1906-24	King, Ernest	West Wyalong	Bourke ...	Drumston ...	1,200 0 0	0 6	30 0 0	25 Oct., 1921	40 0 0	24 Oct, 1923	Bland.
1907-13†	Thompson, George	Yalgogrin North	Gipps ...	Brolga ...	150 0 0	0 8	5 0 0	13 June, 1922	Nil.	.....	do
24	Bank of New South Wales ... ... (per Marshman, Frank Sanders)	Sydney ... ... West Wyalong	Bland ...	Wyalong South.	1,920 0 0	1 0	96 0 0	8 Aug., „	80 0 0	7 Aug., 1923	do
26	Bank of New South Wales. ... ... (per Fraser, John Henry)	do	do ...	Burrabigong...	213 3 0	0 9	8 0 4	11 July, „	4 4 7	10 July, „	do

* Applied for as Additional Conditional Purchase 1923-12, Grafton, on the 8th March, 1923.
† „ „ „ „ „ 1922-40, Wyalong, „ 11th November, 1922.

[6836.

Sydney, 11th May, 1923.

CONDITIONAL LEASES.

NOTICE is hereby given that rents of the Conditional Leases particularised in the following Schedule have been reappraised under the provisions of section 300 of the Crown Lands Consolidation Act, 1913, and determined at the rates per acre stated, and the balance due must be paid within one month from the date of this notice to the Land Agent of the district or to the State Treasurer.

Any rent paid after due date will, in accordance with the provisions of section 278 of the Crown Lands Consolidation Act, 1913, bear interest accruing day by day.

W. E. WEARNE, Minister for Lands.

SCHEDULE.

No. of Conditional Lease.	Lessee.	Address.	County.	Parish.	Area.	Rate per Acre.	Annual Rent.	Date of commencement of Rent as reappraised.	Rent now owing. Amount.	Rent now owing. For period ending—	Shire.
				EASTERN DIVISION.							
				LAND DISTRICT OF BOOROWA.	a. r. p.	s. d.	£ s. d.		£ s. d.		
23924	Bank of New South Wales ... ... (per Holding, Alfred Alexander)	Sydney ... ... Bookham.	Harden ...	Birrema ...	230 0 0	0 5	6 0 10	20 Oct., 1922	2 8 4	19 Oct., 1923	Demondrille.
				LAND DISTRICT OF CARCOAR.							
23930	Ford, Charles Henry	Garfield, Blanket Flat ..	Georgiana ...	Markdale ...	76 2 0	0 3	0 19 2	10 Nov., 1922	0 19 2	9 Nov., 1923	Crookwell.
				LAND DISTRICT OF GLEN INNES.							
17233*	Judge Cecil Guildford Kimmorley ..	Sydney	Gough ...	Llangothlin ...	960 0 0	1 4½	66 0 0	16 Oct., 1922	101 0 8	15 Dec., 1922	Severn and Guyra.
				LAND DISTRICT OF INVERELL.							
19724	Bank of New South Wales... ... ... (per Scott, Robert Horncastle)	Sydney ... ... Gunnedah.	Barnett ...	Gunnee and Barnett.	705 3 0	1 2½	42 12 10	7 May, 1921	98 10 2	6 May, 1924	Bannockburn.
				LAND DISTRICT OF SCONE.							
20137	Bank of New South Wales... ... ... (per Ashford, Henry William Edward)	Sydney ... ... Sparkes Creek.	Brisbane ...	Willis ...	300 0 0	0 4	5 0 0	25 Feb., 1922	2 10 0	24 Feb., 1924	Wooloomo.
				CENTRAL DIVISION.							
				LAND DISTRICT OF HAY.							
20218	Austin, William, and Austin Austin William	Canoon	Waradgery ...	Maude ...	692 1 0	0 2½	7 4 3	4 Feb., 1922	2 3 2	3 Feb., 1924	Waradgery.
20219	Do do ...	do	do ...	do ...	494 1 0	0 2½	5 3 0	4 „ „	1 19 10	3 „ „	do
22271	Baldwin, Robert	Hay	do ...	Wallaby ...	1,920 0 0	0 2	16 0 0	4 Aug., „	4 0 0	3 Aug., 1924	do
23739	Blomfield, Cyril	Noorilim, Wahring, Vic. ...	do ...	Gambaring ...	1,200 0 0	0 2½	12 10 0	2 Feb., 1923	12 10 0	1 Feb., 1924	do
				LAND DISTRICT OF WARREN.							
16180	Perpetual Trustee Co. Ltd. ... ... (per Hill, William Charles)	Sydney ... ... do	Gregory ...	Bibbejibbery...	320 0 0	0 6	8 0 0	19 Mar., 1921	13 0 0	18 Mar., 1924	Marthaguy.

* Applied for as additional conditional purchase, 1922-22, Glen Innes, on the 16th December, 1922.

[6966]

Water Conservation and Irrigation Commission,
Sydney, 11th May, 1923.

NOTIFICATION OF THE SETTING APART OF CROWN LANDS WITHIN YANCO No. 1, MIRROOL No. 1, AND MIRROOL No. 2 IRRIGATION AREAS UNDER THE RETURNED SOLDIERS' SETTLEMENT ACT, 1916, TO BE DISPOSED OF UNDER THE CROWN LANDS CONSOLIDATION ACT, 1913, AS IRRIGATION FARMS TO DISCHARGED SOLDIERS EXCLUSIVELY.

IN pursuance of the provisions of the Crown Lands Consolidation Act, 1913, and the Irrigation Act, 1912, and the Irrigation (Amendment) Act, 1916, and the Irrigation (Amendment) Act, 1918, and the Returned Soldiers Settlement Act, 1916, and the Returned Soldiers Settlement (Amendment) Act, 1917, and the Returned Soldiers Settlement (Amendment) Act, 1919, and the Returned Soldiers Setttlement (Amendment) Act, 1922, I, the Minister for Agriculture, do hereby set apart the lands described in the Schedule hereto for disposal as irrigation farms to discharged soldiers exclusively; and I declare, by this notification, to be published in the Government Gazette, that the particulars set out in the Schedule are the particulars required by the said Crown Lands Consolidation Act, 1913, to be so published.

FRANK A. CHAFFEY,
Minister for Agriculture.

SCHEDULE.

YANCO No. 1, MIRROOL No. 1 AND MIRROOL No. 2 IRRIGATION AREAS.

The lands will be available for irrigation farms to discharged soldiers exclusively on and after 28th MAY, 1923.

Any discharged soldier of or over the age of sixteen, or two or more such persons jointly may apply for any farm.

An application for an irrigation farm shall be on Form 3, under the Returned Soldiers Settlement Act, 1916, and must be accompanied by a deposit of £5 (which may be applied to payment of rent) The survey fee shall (unless the lessee desires to pay sooner) be paid in ten equal yearly instalments, the first of which shall be paid on or before the 30th June next following the date on which the lease is granted and the remaining instalments paid on or before the 30th June in each year, with interest at the rate of 4 per cent. per annum on the amount unpaid.

The value of the Crown improvements shall be paid in full on or before the 30th June or 31st December, whichever of these dates first follows the date of service of notification by the Commission to the occupier of the granting of the lease, together with interest in each case, calculated from the date of such notification to the date of payment, such interest to be in accordance with the Returned Soldiers Settlement Act, 1916, in respect of an amount not exceeding £625, and at the rate of six and one-half per cent. per annum in respect of any further amount.

The application shall be signed and the declaration—printed on the said Form—shall be made by the applicant or joint applicants.

An application for farm 1,404 shall be lodged with the Water Conservation and Irrigation Commission at Leeton, and an application for a farm within the Mirrool No. 1 or Mirrool No. 2 Irrigation Areas shall be lodged with the Water Conservation and Irrigation Commission at Griffith, by the applicant in person, or by his agent in person, duly authorised for the purpose in writing, during office hours on 28th May, 1923, or during office hours on any subsequent business day; or may be forwarded on any day to the said Commission at Leeton or Griffith, as the case may be, in a posted letter, but so as not to be received by the Commission before the 28th May, 1923.

Applications received on any day from 28th May, to 2nd June, 1923, inclusive, where conflicting, will be treated as simultaneous.

The application must be accompanied by a qualification certificate on Form 2, under the Returned Soldiers Settlement Act, 1916, or a copy thereof.

The irrigation farm shall be subject to the general provisions of the Crown Lands Consolidation Act, 1913, the Barren Jack Dam and Murrumbidgee Canals Construction Act, 1906, the Murrumbidgee Irrigation Area Resumption Act, 1910, the Murrumbidgee Irrigation Act, 1910, the Irrigation Act, 1912, the Returned Soldiers Settlement Act, 1916, and any Acts amending same, and to the following special conditions, in addition to the particulars and provisions contained in any proclamation constituting the said irrigation areas:—

1. The Water Conservation and Irrigation Commission (hereinafter called the Commission) shall not be liable for any damage sustained by the lessee to the farm leased to him or to any property thereon by subsidence, reflux, flood, seepage, or overflow which may from time to time or at any time during the term of the lease be caused by or arise out of the construction, maintenance, and use of any works constructed or to be constructed under the Barren Jack Dam and Murrumbidgee Canals Construction Act, 1906, the Murrumbidgee Irrigation Act, 1910, or the Irrigation Act, 1912, and any amendments to same, for the conservation, distribution, and drainage of water, or from the said works being either wholly or in part destroyed by fire, storm, tempest, or other accident, nor shall there be any abatement of rent in consequence of such damage.
2. The lessee shall, within six months after the date of granting, fence the boundaries of his farm: Provided, however, that the Commission in its discretion may, in writing, exempt the lessee from fencing any boundary of his farm, or part thereof, or the sides of any road or reserve intersecting his farm, for such period and subject to such conditions as it may determine: Provided also that if at any time any fencing on a farm be of a class and material not approved of by the Commission, the lessee shall erect fencing of such class and material and within such time as the Commission may direct in a written notification to him. The lessee shall, throughout the currency of the lease maintain in good and substantial repair all fencing erected in pursuance of this condition.
3. The lessee shall, within twelve months after notification by the Commission, plant along such boundaries of his farm, or in such positions as may be directed in such notification, or subject to the approval of the Commission, and also to the approval of any persons, body, or authority, whose approval may be necessary, along the roads or reserves adjoining his farm, trees of such variety and of such number as may be prescribed for windbreaks, and shall replace any such trees which may die with fresh trees of a like variety: Provided that the Commission in its discretion may in any case, and subject to such conditions as it may impose, either wholly or partially exempt the lessee from compliance with the above conditions, or may postpone observance by the lessee of the said condition.
4. No building shall be erected, nor shall the erection of any building be commenced on any farm without the approval of the Commission, in writing, to the design, specification, and position thereof being first had and obtained.

NOTIFICATION OF THE SETTING APART OF CROWN LANDS FOR IRRIGATION FARMS—*continued.*

5. The lessee shall continuously and systematically throughout the currency of the lease destroy and keep down rabbits and other noxious animals on his farm, and also on any land between the boundary of his farm and adjoining or adjacent irrigation or drainage channels, and shall destroy and keep down all noxious plants and weeds growing or which may grow upon his farm or other land above mentioned: Provided that where any noxious plants, weeds, or animals are found on the farm or the said lands the lessee shall destroy the same within fourteen days from the date the Commission notifies him in writing to do so. If, at the expiration of such period, the plants, weeds, or animals have not been destroyed, the Commission may, by any of its officers or servants, enter upon such farm or lands and destroy the same at the expense of the lessee, and payment by the lessee on demand of any expense so incurred by the Commission shall also be a condition of the lease and a charge against the land leased without prejudice to the other remedies of the Commission for recovering the same by action or otherwise.

6. The lessee shall, within such time as the Commission may appoint, in a written notification to him, make provisions for storing on the farm a supply of water sufficient in the opinion of the Commission for domestic use and other purposes, between the periods of deliveries of water by the Commission.

7. The lessee shall continuously and diligently throughout the currency of the lease cultivate and care for his farm and maintain the improvements thereon in good order and condition.

8. The lessee shall not apply, nor authorise any person on his behalf to apply, for a license to sell on his farm liquor, as defined by the Liquor Act, 1912, or any Act amending same, nor carry on, nor permit to be carried on, any noisome, dangerous, or offensive business or process on his farm unless the written consent of the Commission shall have been first had and obtained, and shall duly observe and perform all conditions embodied in such consent, if given.

9. The conviction of any person whomsoever, even other than the lessee, for selling on a farm liquor as defined by the Liquor Act, 1912, shall render such farm liable to forfeiture.

10. The Commission shall have power to construct, or cause to be constructed, channels, drains, and other works for the conservation, distribution, and drainage of water for any purpose, and to construct works for the conveyance of electrical energy or power above or below ground in and through the lands leased, and to attach wire to any building without compensation to the lessee or reduction of rental.

11. The lessee shall not obstruct any person authorised by the Commission from entering the land leased at any time with horses, teams, scoops, and other implements for the purpose of constructing, repairing, maintaining, or altering channels, drains, and other works within such land, or for the purpose of inspecting such land or doing such things as the Commission or its servants are authorised by these conditions or any other conditions of the lease or any law or regulation to do.

12. The lessee shall not transfer, sublet, or otherwise deal with his farm or any part thereof, or any building thereon, without the approval in writing of the Commission being first had and obtained. In any case where approval be given to transfer, sublet, or otherwise deal with the farm, or any part thereof, or any building thereon, the Commission may impose such conditions as it may deem necessary.

13. The lease shall be subject to, and the lessee shall perform and observe, all Regulations applicable to Irrigation Farms as may from time to time be made by the Commission, or under the Public Health Act, 1901, or any amendment thereof.

14. The lessee shall not water his farm to such an extent as will, in the opinion of the Commission, injure the land for cultivation or grazing purposes, and shall not without the consent of the Commission in writing being first had and obtained, water any land (other than the land planted with trees, vines, crops, or grasses, other than natural grasses) which is not to be forthwith ploughed for the purpose of fallowing or for planting trees, vines, crops, or grasses, other than natural grasses.

15. No person shall remove or cause to be removed without the consent in writing of the Commission being first obtained, or wilfully damage or destroy or wilfully cause to be damaged or destroyed any structure, building, fixture, fence, or other improvements on a farm in respect of which any money is owing to the Commission; and any person committing a breach of this condition shall be liable on conviction to a penalty not exceeding £100, in addition to the payment of the value of any such property removed or of compensation for such damage or destruction.

16. The lessee in the case of farms notified as considered to be suitable for horticulture shall not, without the written consent of the Commission, depasture any stock in excess of that required for purely domestic and horticultural purposes, and in the case of farms notified as considered to be suitable for dairying, shall not, without the written consent of the Commission, plant any area of orchard and vineyard of greater extent than 1 acre.

17. The Commission reserves the right to run water at any time along any channel which traverses a farm, and which was not constructed by the occupier, and the occupier of the farm shall take all reasonable steps to prevent injury to such channel by live stock or otherwise, and shall not use such channel for any purpose without the consent in writing of the Commission being first obtained.

18. The Commission has effected improvements on certain of the farms referred to in the Schedule hereunder, and may, at its discretion, effect further improvements on such farms, and on other farms referred to in the said Schedule, which shall be charged against the farms so improved. The lessee shall pay for all such improvements under such terms and conditions as the Commission may deem, fit to impose.

19. Farm 1,404 is occupied by a discharged soldier under an arrangement with the Commission, and the occupier shall pay rent and water charges amounting to £66 and £30 per annum, respectively together with interest on the value of the Crown improvements as set out in Schedule hereunder, in accordance with the Returned Soldiers Settlement Act, 1916, from a date to be determined by the Commission to the date of notification to him by the said Commission of the granting of the lease. All advances (if any) made to the present occupier during the said period shall be repaid under such terms and conditions as the said Commission may deem fit to impose.

20. Any conditions imposed or directions given by the Commission in pursuance of the foregoing Special Conditions shall also be conditions attaching to the lease, and any non-performance or breach thereof shall render the lease liable to be forfeited.

The annual rent shall be paid on or before the 30th day of June in each year, and shall commence from the date of service of notification by the Commission to the occupier of the granting of the lease, the first payment thereof to be made on or before the 30th day of June next following the date of such service for the broken period from the latter date.

The water rates shall commence to be payable from the date of notification by the Commission to the occupier that water is available (subject to the Regulations of the Commission) and shall be paid on or before the 30th day of June and the 31st day of December in each year, not in advance, the first payment to be made on or before the 30th day of June next following the date of the said notification.

The rate fixed for any water rights may at any time, if deemed expedient, be altered by notification in the Government Gazette.

NOTIFICATION OF THE SETTING APART OF CROWN LANDS FOR IRRIGATION FARMS—*continued.*

On application by any occupier of a farm the Commission may allot him additional water rights from time to time. The charge for these additional water rights may, however, be higher than the rate charged for the fixed water right, as set out in the Schedule hereunder.

The Commission may, subject to such conditions as it may deem fit to impose, suspend the payment by any occupier of any money due or owing, or to become due or owing, to the Crown or the Commission on any account whatsoever.

The title to an irrigation farm is a lease in perpetuity.

The irrigation farm may not be transferred, except by way of mortgage, or release of mortgage, until a period of five years of the condition of residence has been performed, unless the Commission be satisfied that the lessee is compelled by adverse circumstances to leave the holding.

After the expiration of five years from the granting of application, a grant of the farm will issue, provided all required conditions have then been complied with. Such grant will be subject to the conditions attaching to the perpetual lease, which include, inter alia, provisions for perpetual payment of rent and performance of perpetual residence.

Applications must be made in good faith, that is to say, the sole object of the applicant in making the application must be to obtain the land in order that he may hold and use it for his own exclusive benefit according to law. If an application is made otherwise than in accordance with the provisions of the Crown Lands Consolidation Act, 1913, the moneys accompanying such application are liable to be forfeited to the Crown.

None of the provisions of the Country Towns Water and Sewerage Acts, 1880-1905, or of the Local Government Act, 1906, or of any Act amending same, applies within an irrigation area.

Application forms and full particulars may be obtained at the Offices of the Water Conservation and Irrigation Commission, at Sydney, Leeton, and Griffith.

[W.C. & I.C. 1923-6,809]

Soldiers' Settlement Section No.	Farm No.	Portion No.	Parish.	County.	Total Area.	Approximate area too high for irrigating by gravitation.	Approximate area which may be irrigated by pumping†.	Approximate area too low to be drained.	Capital Value for first period of 25 years.	Annual Rental for first period of 25 years.	Water-right.	Annual Water Rate for time being.	Crown Improvements. Description.	Crown Improvements. Value.	Survey Fee.	Minimum Deposit, £5 (which may be applied to payment of Rent).	Land considered to be suitable for—	Plan.
					a. r. p.	a. r. p.	a. r. p.	£ s. d.	£ s. d.	£ s. d.	feet.	£ s. d.		£ s. d.	£ s. d.	£ s. d.		
									YANCO No. 1 IRRIGATION AREA.									
...	†1404	281, 303.	Tuckerbil	Cooper	212 0 0	130 0 0	.....	.....	3,074 0 0	76 17 0	30	30 0 0	*Fencing	12 7 6	9 6 8	5 0 0	Dairying ...	C. 2,426, 2,435-1,804.
									MIRROOL No. 1 IRRIGATION AREA.									
11	1899	201	Wyangan	Cooper	18 3 0	.....	.....	.....	1,218 15 0	30 9 5	19	9 10 0	*Clearing	109 13 9	4 13 4	5 0 0	Horticulture	C. 4,303-1,804
	1900	202	Do ..	do ...	18 3 30	.....	.....	.....	1,230 18 9	30 15 6	19	9 10 0	* do	115 12 3	4 13 4	5 0 0	do ...	C. 4,303 „
	1901	203	Do ...	do ...	18 1 10	.....	.....	.....	1,208 12 6	30 4 4	18	9 0 0	* do	54 15 0	4 13 4	5 0 0	do ...	C. „ „
									MIRROOL No. 2 IRRIGATION AREA.									
12	1697	156	Ballingall	Sturt ...	114 3 0	7 0 0	.....	.....	2,008 2 6	50 4 1	80	30 0 0	*Clearing and fencing.	288 14 2	8 0 0	5 0 0	Dairying ...	S. 900-1,9.8
	1709	76	Do ...	do ...	25 3 0	4 0 0	3 0 0	.....	1,583 12 6	39 11 10	26	13 0 0	*Clearing, double-knifing, and grading.	246 4 0	5 0 0	5 0 0	Horticulture	S. 885 „
	1710	77	Do ...	do ...	25 3 0	.....	.....	.....	1,648 0 0	41 4 0	26	13 0 0	*do ...	212 6 7	5 0 0	5 0 0	do ...	S. 885 „
	1711	78	Do ...	do ...	25 3 0	.....	.....	.....	1,648 0 0	41 4 0	26	13 0 0	*do ...	268 2 0	5 0 0	5 0 0	do ...	S. 886 „
	1712	79	Do ...	do ...	22 3 30	.....	.....	.....	1,468 0 0	36 14 0	23	11 10 0	*do ...	205 18 0	5 0 0	5 0 0	do ...	S. 886 „
	1713	80	Do ...	do ...	22 3 30	.....	.....	.....	1,490 18 9	37 5 6	23	11 10 0	*do ...	235 8 9	5 0 0	5 0 0	do ...	S. 886 „
	1714	81	Do ...	do ...	24 3 10	.....	.....	.....	1,588 0 0	39 14 0	25	12 10 0	*do ...	259 6 10	5 0 0	5 0 0	do ...	S. 887 „
	1719	86	Do ...	do ...	25 3 20	0 2 0	.....	.....	1,707 15 0	42 13 11	26	13 0 0	*do ...	273 8 5	5 0 0	5 0 0	do ...	S. 888 „
	172	87	Do ..	do ...	25 3 10	.....	.....	.....	1,703 12 6	42 11 10	26	13 0 0	*Clearing, double-knifing, grading, and fencing.	302 16 10	5 0 0	5 0 0	do ...	S. 889 „
	1721	88	Do ...	do ...	25 3 10	3 0 0	1 3 0	0 2 0	1,600 7 6	40 0 3	25	12 10 0	*Clearing and double-knifing.	211 0 6	5 0 0	5 0 0	do ...	S. 889 „

NOTIFICATION OF THE SETTING APART OF CROWN LANDS FOR IRRIGATION FARMS—*continued.*

MIROOL No. 2 IRRIGATION AREA—*continued.*

Soldiers' Settlement Section No.	Farm No.	Portion No.	Parish.	County.	Total Area	Approximate area too high for irrigating by gravitation.‡	Approximate area which may be irrigated by pumping†.	Approximate area too low to be drained.	Capital Value for first period of 25 years.	Annual Rental for first period of 25 years.	Water-right.	Annual Water Rate for time being.	Crown Improvements. Description.	Crown Improvements. Value.	Survey Fee.	Minimum Deposit, £5 (which may be applied to payment of Rent.	Land considered to be suitable for—	Plan.
					a r. p.	a. r. p.	£ s. d.	£ s. d.	£ s. d.	£ s. d.	feet	£ s. d.		£ s. d.	£ s. d.	£ s. d.		
12	1722	89	Ballingal..	Sturt...	25 3 10	.....	.....	0 2 0	1,729 8 9	43 4 9	26	13 0 0	*Clearing, double-knifing, and grading.	192 1 5	5 0 0	5 0 0	Horticulture	S. 889-1918
	1725	92	Do ...	do ...	20 2 0	2 2 0	2 0 0	.....	1,342 15 0	33 11 5	21	10 10 0	*do ...	170 4 3	5 0 0	5 0 0	do ...	S. 890 „
	1728	93	Do ...	do ...	19 2 10	0 3 0	.....	.....	1,330 5 0	33 5 2	19	9 10 0	*do ...	241 4 1	4 13 4	5 0 0	do ...	S. 891 „
	1729	94	Do ...	do ...	19 2 10	0 3 0	.....	.....	1,330 5 0	33 5 2	19	9 10 0	*do ...	238 11 5	4 13 4	5 0 0	do ...	S. 891 „
	1730	95	Do ...	do ...	19 2 20	0 3 0	.....	0 2 0	1,314 17 6	32 17 6	19	9 10 0	*do ...	188 8 8	4 13 4	5 0 0	do ...	S. 891 „
	1802	161	Do ...	do ...	137 3 0	9 0 0	.....	.....	2,204 0 0	55 2 0	80	30 0 0	*Nil.	.....	8 0 0	5 0 0	Dairying ...	S. 903 „
	1803	160	Do ...	do ...	134 0 0	.....	.....	.....	2,211 0 0	55 5 6	80	30 0 0	*Nil.	.....	8 0 0	5 0 0	do ...	S. 904 „
	1805	151	Do ...	do ...	109 2 0	18 0 0	.....	.....	1,587 15 0	39 13 11	80	30 0 0	*Nil.	.....	8 0 0	5 0 0	do ...	S. 895 „
	1806	152	Do ...	do ...	106 0 0	6 0 0	.....	.....	1,696 0 0	42 8 0	80	30 0 0	*Nil.	.....	8 0 0	5 0 0	do ...	S. 896 „
	1807	59	Do ...	do ...	121 0 0	25 0 0	.....	.....	1,815 0 0	45 7 6	80	30 0 0	*Nil.	.....	8 0 0	5 0 0	do ...	S. 903 „
	1808	158	Do ...	do ...	123 1 0	8 0 0	.....	.....	1,910 7 6	47 15 3	80	30 0 0	*Nil.	.....	8 0 0	5 0 0	do ...	S. 902 „
	1809	153	Do ...	do ...	114 0 0	.....	.....	.....	1,933 0 0	48 9 0	80	30 0 0	*Nil.	.....	8 0 0	5 0 0	do ...	S. 897 „
	1810	157	Do ...	do ...	129 2 0	25 0 0	.....	.....	2,007 5 0	50 3 8	80	30 0 0	*Nil.	.....	8 0 0	5 0 0	do ...	S. 901 „
	1902	164	Do ...	do ...	161 2 0	16 0 0	.....	25 0 0	2,745 10 0	68 12 9	80	30 0 0	*Nil.	.....	9 6 8	5 0 0	do ...	S. 908 „
	1903	163	Do ...	do ...	142 0 0	.....	.....	5 0 0	2,556 0 0	63 18 0	80	30 0 0	*Tank	20 0 0	8 0 0	5 0 0	do ...	S. 907 „
	1904	162	Do ...	do ...	130 1 0	3 0 0	.....	.....	2,344 10 0	58 12 3	80	30 0 0	*Nil.	.....	8 0 0	5 0 0	do ...	S. 906 „
	1905	165	Do ...	do ...	145 3 0	.....	.....	.....	2,477 15 0	61 18 11	80	30 0 0	*Nil.	.....	8 0 0	5 0 0	do ...	S. 909 „
	1906	166	Do ...	do ...	153 0 0	30 0 0	.....	.....	2,448 0 0	61 4 0	80	30 0 0	*Nil.	.....	8 0 0	5 0 0	do ...	S. 910 „
	1907	167	Do ...	do ...	147 2 0	8 0 0	.....	.....	2,360 0 0	59 0 0	80	30 0 0	*Nil.	.....	8 0 0	5 0 0	do ...	S. 911 „
	1908	168	Do ...	do ...	203 1 0	24 0 0	.....	.....	3,150 7 6	78 15 3	80	30 0 0	*Nil.	.....	9 6 8	5 0 0	do ...	S. 932 „

*** Attention is drawn to Special Condition 18.**

NOTES.—The construction works for the supply of water to farm 1,404 are not yet complete, and until such works have been completed the Commission undertakes no responsibility in connection with the supply of water to that farm for domestic, irrigation, or other purposes.

*These farms are set apart in various sized areas to meet the requirements of discharged soldiers having different sized families, amounts of capital, experience and ambitions. The farms do not carry any right to additional irrigable, non-irrigable, or dry area lands. The farms are considered to be complete as regards provision for access and outlets from supply channels, subject to completion by the Commission of the works for supply of water to Farm 1,404, and any further works of those classes must be constructed at the expense of the lessee requiring them. Notwithstanding the above notification setting apart lands for irrigation farms, the Commission reserves the right to cut and remove timber from any farm until an application is lodged for the farm.

In addition to the permanent improvements effected, and which may be effected by the Commission on certain farms (in pursuance of Special Condition 18), advances to purchase implements, horses, &c., have been made to the discharged soldiers occupying those farms by special arrangement with the Commission, and the applicants for such farms will be required to acknowledge in writing that the liabilities so incurred, and the value of the permanent improvements effected are charges on the land, and to undertake in writing to pay same under such terms and conditions as the Commission may deem fit to impose.

†Farm 1,404 is occupied by a discharged soldier under a special arrangement with the Commission. The farm contains improvements which are the property of the present occupier and he will receive preference.

‡The water right attached to the farm covers this area. Arrangements for watering any part of the farm by pumping must be made by and at the expense of the lessee.

These farms are available to discharged soldiers only who have been approved by the Commission as eligible to apply.

[C968]

Sydney, 11th May, 1923.

APPROVAL OF AFTER-AUCTION PURCHASES.

IT is hereby notified that the following applications under section 64 of the Crown Lands Consolidation Act, 1913, have been approved. The balance of purchase-money must be paid subject to the same terms and conditions as were notified in the Gazette in connection with the offering at auction on the dates specified hereunder, and to Regulations 90 and 222.

W. E. WEARNE, Minister for Lands.

No. of Papers.	Name of Applicant, Address, and Occupation.	Date of Application.	Description of Land.							Offered for Sale.		Area.	Price.	Balance to be paid in—	Catalogue No. of Plan, &c.	Shire.
			Land District.	Portion	Parish.	County.	Allotment.	Section.	Town or Village.	Date.	Place.					
Sales, 1923-		1923.										a. r. p.	£ s. d.			
									EASTERN DIVISION.							
6952	Maria Bell, wife of Thomas Bell, Llangothlin.	15 Mar...	Armidale..	...	.....	.....	9	130	Armidale	5 Sept., 1917	Armidale ...	0 1 21½	20 0 0	3 equal annual instalments.	A. 87-1,354 ...	Armidale (T)
5466	Walter Rutherford, painter, Dorrigo.	19 Feb...	Bellingen	192	Bligh ...	Fitzroy ...	...	...	.....	18 Oct., 1922	Dorrigo ...	1 0 3	35 0 0	2 equal annual instalments.	F. 3,282-1,810	Dorrigo (S)
4100	Maud Ethel Sharp, wife of Edward James Sharp, labourer, Dorrigo.	6 „ ...	do ...	193	do ...	do ...	...	...	.....	18 „ „	do ...	0 3 6	25 0 0	2 „ ...	F. „ „	do (S)
6765	John Clancy, farmer, Dorrigo.	19 „ ...	do ...	197	do ...	do ...	...	...	.....	18 „ „	do ...	0 3 4	26 0 0	2 „ ...	F. 3,281-1,810	do (S)
6923	George Joseph Benn, jockey, Casino.	26 Feb...	Casino ...	...	.....	.....	18 19	49 49	Casino ... do ...	9 Mar., 1915 9 „ „	Casino ... do ...	0 1 35 0 1 35	40 0 0 40 0 0	3 m'ths ..	C. 52-1,590 ...	Casino (T)
9717	David Jamieson, school teacher, Edith.	5 „ ...	Lithgow...	118 119	Duckmaloi do ...	Westmoreland. do ...	...	...	.....	16 Jan., 1918	Lithgow	0 2 0 0 2 0	6 0 0 6 0 0	12 m'ths.	W. 3,344-1,502	Oberon (S)
6983	Arthur William Braddock, tram driver, 324 Liverpool-road, Enfield.	7 Mar...	Picton ...	118	Weromba	Camden...	.....	...	.....	18 Dec., „	Picton ...	40 0 0	90 0 0	3 „ ..	.....	Wollondilly (S)
6764	Mary Elizabeth Hutchby, wife of Albert Hutchby, Randolph-street, Wauchope.	19 Feb...	Port Macquarie.	...	.....	.....	7	61	Port Macquarie.	17 July, 1918	Port Macquarie.	0 1 8	50 0 0	3 equal annual instalments.	M. 50-706 ...	Port Macquarie (T)
									CENTRAL DIVISION.							
7033	Robert Robinette, bricklayer, Berrigan.	6 Mar...	Corowa ...	129	Gereldery	Denison...	...	...	.....	21 May, 1919	Corowa ...	6 3 30	65 0 0	3 equal annual instalments.	D. 1,799-1,798	Berrigan (S)
6605	Charles Hans Ohlsen, carrier, Barellan.	2 „ ...	Narrandera.	80	Barellan North.	Cooper ...	...	...	.....	18 June, 1918	Narrandera..	19 3 0	105 0 0	3 „ ...	C. 3,935-1,804	Yanko (S)

[7027] Sydney, 11th May, 1923.

NOTIFICATION SETTING APART FARM WITHIN MOUNTAIN VIEW SETTLEMENT PURCHASE AREA.

IT is hereby notified for public information, that the Mountain View Settlement Purchase Farm hereunder specified will be available for Settlement Purchase Application, under the provisions of the Closer Settlement Acts, on and after the 21st MAY, 1923.

Particulars of the farm are given in the following Schedule.

An application for this Settlement Purchase Farm shall be in Form 18, and must be accompanied by a deposit of 6½ per cent. of the notified capital value, together with the stamp duty payable. If applicant be a returned soldier no deposit or stamp duty need be lodged with application.

The deposit and subsequent annual instalments shall be at the rate of 6½ per centum of the capital value, and the interest to be paid on the unpaid purchase money shall be at the rate of 5½ per centum per annum.

The application shall be signed, and the declaration printed at the back of the form shall be made by the applicant, and witnessed by a Justice of the Peace, Commissioner of the Supreme Court for making Affidavits, Notary Public, or Crown Land Agent of the State of New South Wales.

The application may be lodged with the Crown Land Agent, Wagga Wagga, by the applicant in person, or by his agent or attorney in person duly authorised for the purpose in writing, during office hours on the 21st May, 1923, or during office hours on any subsequent business day, or may be forwarded on any day to the Land Agent by post, but so as not to be received by the Land Agent before the 21st May, 1923. Applications received on any day from the 21st May, 1923, to the 26th May, 1923, inclusive, will be treated as simultaneous.

[Closer Settlement 6,995-11]

W. E. WEARNE, Minister for Lands.

SETTLEMENT PURCHASE FARM WITHIN MOUNTAIN VIEW SETTLEMENT PURCHASE AREA.

CENTRAL DIVISION.

LAND DISTRICT OF WAGGA WAGGA; COOLAMON SHIRE.

County.	Parish.	Portion comprised in Farm.	Area of Farm.	Nature of Improvements.	Nearest town and distance therefrom.	Water Supply.	Class of Land.	Capital Value.	Deposit and Annual Instalment at 6½ per cent.	Stamp duty to accompany application.	Plan.
			a. r. p.					£ s. d.	£ s. d.	£ s. d.	
Bourke ...	Cowabbie	63	430 0 0	Cottage, sheds, stables, tanks, fencing, clearing, and ringbarking.	About 13½ miles by good road from Ardlethan railway station.	Good supply in excavated tank.	All practically flat country; good red loam. On about 125 acres there is scattered dead and odd green box. The whole area is good wheat land. The country is also sound and adapted for breeding and fattening sheep and large stock.	2,670 0 0	173 11 0	20 5 0	B. 3,362-1,806

NOTES.—Portion number is marked on the ground. The average annual rainfall at Cowabbie is about 17·3 inches. Shire rates (if any) owing on this farm as at 2nd June, 1922, must be paid by successful applicant to the Coolamon Shire Council.

[7028]

Sydney, 11th May, 1923.

NOTIFICATION SETTING APART FARM WITHIN GARLING'S SETTLEMENT PURCHASE AREA.

IT is hereby notified, for public information, that the Garling's Settlement Purchase Farm hereunder specified will be available for Settlement Purchase Application, under the provisions of the Closer Settlement Acts, on and after 21ST MAY, 1923.

Particulars of the farm are given in the following Schedule.

An application for this Settlement Purchase Farm shall be in Form 18, and must be accompanied by a deposit of 6½ per cent. of the notified capital value, together with the stamp duty payable. If applicant be a returned soldier no deposit or stamp duty need be lodged with application.

The deposit and subsequent annual instalments shall be at the rate of 6½ per centum of the capital value, and the interest to be paid on the unpaid purchase money shall be at the rate of 5½ per centum per annum.

The application shall be signed, and the declaration printed at the back of the Form shall be made by the applicant, and witnessed by a Justice of the Peace, Commissioner of the Supreme Court for making Affidavits, Notary Public, or Crown Land Agent of the State of New South Wales.

The application may be lodged with the Crown Land Agent, Coonamble, by the applicant in person, or by his agent or attorney in person duly authorised for the purpose in writing, during office hours on the 21st May, 1923, or during office hours on any subsequent business day, or may be forwarded on any day to the Land Agent by post, but so as not to be received by the Land Agent before the 21st May, 1923. Applications received on any day from the 21st May, 1923, to the 26th May, 1923, inclusive, will be treated as simultaneous.

[Closer Settlement 7,953-15]

W. E. WEARNE, Minister for Lands.

SETTLEMENT PURCHASE FARM WITHIN GARLING'S SETTLEMENT PURCHASE AREA.

EASTERN DIVISION.

LAND DISTRICT OF COONAMBLE; GILGANDRA SHIRE.

County.	Parish.	Portions comprised in Farm.	Area of Farm.	Nature of Improvements.	Nearest Town, and distance therefrom.	Water Supply.	Class of Land.	Capital Value.	Deposit and Annual Instalment at 6½ per cent.	Stamp Duty to accompany application.	Plans.
			a. r. p.					£ s. d.	£ s. d.	£ s. d.	
Gowen ...	Toora-weanah.	55 and 56.	800 0 0 (ex. road).	House, tanks, fencing, mill, pump, sheds, stables, clearing.	About 2 miles from Tooraweenah, and 28 miles from Gilgandra.	Tanks ...	Part of the land consists of level to gently undulating country of basaltic and sandstone formation, and part stony to rocky gentle slopes to steeper rough and rocky ridges along the northern boundary. About 400 acres are suitable for agriculture; the country is also sound and adapted for breeding and fattening sheep and large stock.	2,600 0 0	169 0 0	19 10 0	G. 1,324-1,797. 1,325-1,797.

NOTES.—Portion numbers are marked on the ground. The average annual rainfall at Gilgandra is about 25 inches. Shire rates (amounting to £6 5s. 3d.), owing on this farm, must be paid by successful applicant to the Gilgandra Shire Council.

[C963]

Sydney, 11th May, 1923.

NOTIFICATION SETTING APART LANDS FOR SOLDIERS' GROUP PURCHASES.

IT is hereby notified that, in pursuance of the provisions of the Returned Soldiers Settlement Act, 1916, and the Regulations thereunder, the lands comprised within the area hereunder mentioned are hereby set apart for sale within a settlement for a group of soldiers, at the prices and under the terms and conditions stated herein, and shall be disposed of under the prevailing conditions of the law.

A discharged soldier desirous of joining this group settlement shall furnish the particulars and make the declaration in Form 9, which shall be lodged with or forwarded to the Crown Land Agent, Orange, on or before 12 noon, on 2nd June, 1923.

A Group Purchase will be subject to the conditions provided by Regulation 17, of the Returned Soldiers Settlement Act, 1916, except that the annual instalments of purchase money shall be at the rate of 6½ per centum of the notified capital value, and that interest on the balance of purchase money shall be charged at the rate of 5½ per centum per annum.

Any building erected must conform to the Ordinances under the Local Government Act.

A Crown grant of the land will be issued upon the Minister being satisfied that the conditions attaching to the block have been fulfilled, and on payment of the purchase money, deed fee, and stamp duty, and any money owing by the holder to the Crown in respect of the block or any improvements thereon.

The principal conditions which attach to a Soldiers' Group Purchase are as follows :—

(*a*) Residence for a term of five years.
(*b*) Payment of annual instalments of purchase money at the rate herein notified, the first of such instalments being due twelve months after confirmation.
(*c*) Reasonable measures shall be taken to free and keep the land free from rabbits and other noxious animals, and from noxious weeds and plants.
(*d*) Sufficient green timber shall be preserved for shade and shelter purposes.
(*e*) Existing improvements shall be kept in good repair.
(*f*) Buildings shall be insured, in the name of the Minister, against loss by fire.
(*g*) The boundaries of the block shall be fenced with a substantial fence, to be approved by the Minister, within three years from date of confirmation.

W. E. WEARNE, Minister for Lands.

NOTE.—*All information may be obtained from, and all forms of application will be filled in by, the Crown Lands Agent, free of cost, if so desired by the applicant.*

FARMS WITHIN GARRYOWEN SOLDIERS' GROUP PURCHASE AREA No. 30.

EASTERN DIVISION.

LAND DISTRICT OF ORANGE, AND LYNDHURST SHIRE.

County.	Parish.	Portion Comprised in Farm.	Area of Farm.	Nature of Improvements.	Nearest Town and distance therefrom.	Class of Land.	Capital Value including Value of Improvements.	Annual Instalment being 6½% of capital value.	Plan.
			a. r. p.				£ s. d.	£ s. d.	
Bathurst	Beneree	168	116 3 0	Fencing	Millthorpe, 5 miles	Agricultural	1,370 0 0	89 1 0	B. 4,775–2,009.
Do	do	171	117 2 0	do	do	do	1,278 0 0	83 1 5	B. 4,778 ,,

Papers—Clo. Sett. 1923-11,241-3; 1923-10,366-8].

[7025] Sydney, 11th May, 1923.

FORFEITED CONDITIONAL PURCHASES AND CONDITIONAL LEASES.

NOTICE is hereby given that the undermentioned Conditional and Additional Conditional Purchases of land, together with all Conditional Leases in virtue thereof, and all rights attached to such purchases or leases, have become and are hereby declared forfeited through non-payment of balance, interest, or instalment of purchase money, survey fees, and Crown improvements; but such forfeiture shall not take effect until the expiration of thirty clear days after this notification.

W. E. WEARNE, Minister for Lands.

No. of C.P.	Purchaser.	Date of Purchase.	Area.	Section of the Act.	County.	Parish.	Plan No.	Portion No.	Papers.	Lease No.	Amount in Arrears on C.P.	Shire.
					EASTERN DIVISION.							
					Land District of Moss Vale.							
1903-10	Angel, Arthur (now held by Angel, Harkless).	9 April, 1903	a. r. p. 100 0 0	26	Camden ..	Belanglo ..	C. 2,871-2,041	104	Sales 1923-7,617.	34,358	£ s. d. 4 3 4 (instalments).	Wingecarribee.
					Land District of Dungog.							
1908-8	Smith, Samuel Richard	30 July, 1908	40 0 0	26	Gloucester ..	Wangat ..	G. 3,928-1,497	96	Sales 1923-7,821.	1908-9	4 0 0 (instalments).	Wallarobba.
					Land District of Taree.							
1916-16	Noone, Charles Edward	6 April, 1916	45 0 0	44	Gloucester ..	Wang Wauk	G. 4,711-1,497	228	Sales 1923-7,702.	1916-8	7 13 9 (instalments). 3 18 1 (survey fee)	Manning.
1915-73	Moore, Ada Rebecca ..	6 Nov., 1915	150 0 0	44	Macquarie ..	Graeme ..	M. 6,516-666.	6	Sales 1923-8,705.	1915-23	10 0 0 (instalments). 1 7 5 (survey fee).	Hastings.

[7023] Sydney, 11th May, 1923.

REVERSAL OF FORFEITURE OF CONDITIONAL LEASE.

IT is hereby notified that the forfeiture of the undermentioned Conditional Lease, which was published in the Gazette on the date set opposite thereto, has been reversed.

[Sales 1923-8,552]

W. E. WEARNE, Minister for Lands.

EASTERN DIVISION.

Land District of Cooma.

No of C.L.	Lessee.	Address.	County.	Parish.	Area.	Date of Gazettal of Forfeiture.	Basal C.P.	Portion.	Shire.
26453	Thurbon, Albert Henry	Cowra Creek, Bredbo.	Beresford ..	Stannard ...	Acres. 150	19 Jan., 1923	1895-55 ...	14	Monaro.

[6970] Sydney, 11th May, 1923.

NOTIFICATION OF THE ADDITION OF THE NON-CONVERTIBLE AREA OF A CONDITIONAL LEASE TO THE CONVERTIBLE AREA THEREOF.

IT is hereby notified that, in pursuance of the provisions of section 188A of the Crown Lands Consolidation Act, 1913, the portion of land particularised in the Schedule hereunder is added to and now forms part of the convertible area of the conditional lease mentioned in such Schedule at the capital value and rental stated.

W. E. WEARNE, Minister for Lands.

Papers.	Portion.	Parish.	County.	Area.	Added to—	Capital Value per Acre.	Rent per Acre.	Land District.	Date from which addition takes effect.	Future Convertible Area of C.L.	Future Rent of C.L.	Shire.
Sales. 1923-764	52	Turribung.	Narromine	a. r. p. 1,122 0 0	C.L. 1911-:3	£ s. d. 1 7 6	s. d. 0 6	Dubbo ..	19 Jan., 1923	a. r. p. 2,735 0 0	£ s. d. 54 18 8	Timbrebongie.

[6992] Sydney, 11th May, 1923.

CANCELLATION OF ANNUAL LEASES.

NOTICE is hereby given that the undermentioned Annual Leases have been cancelled in accordance with the provisions of section 26A, subsection (4), Pastures Protection Act, 1912, the land leased being covered by reserves passed to the control of the Pastures Protection Board.

W. E. WEARNE, Minister for Lands.

SCHEDULE.

No. of Lease and Land District.	Name of Lessee.	Parish.	County and Shire.	Reserve covering Land leased.	Area.	Rent.	Cancelled as from—
					a. r. p.	£ s. d.	
1917 1, Armidale	Chant, Robert ..	Rigney and Lookout.	Clarke; Dumaresq	T.S.R. 566	70 0 0	1 0 0	31st Aug., 1923.
1909-10, Dubbo...	Garnsey, John Mead.	Coolbaggie ...	Ewenmar; Timbrebongie.	T.S. & C.R. 47,678..	124 0 0	1 18 0	31st July, 1923.

[6973] Sydney, 11th May, 1923.

REAPPRAISEMENT OF RENT OF A SPECIAL LEASE.

IT is hereby notified, for general information, that under the terms and conditions of the Special Lease specified hereunder, the annual rental for the undermentioned period of the lease has been reappraised in accordance with the Crown Lands Consolidation Act, 1913, at the rate hereunder stated, such reappraisement to take effect as from and to the date mentioned hereunder.

W. E. WEARNE, Minister for Lands.

Reg. No. of Papers.	No. of Lease.	Name of Lessee.	Annual Rent.	Period.
			£ s. d.	
Ms. Ls. 1923-4,672	1916-7, Newcastle ...	Cogger, Ada, of 89 Frederick-street, Ashfield.	8 0 0	1st December, 1922, to 31st December, 1931.

[6969] Sydney, 11th May, 1923.

NOTIFICATION OF ADDITIONS TO HOLDINGS.

IT is hereby notified that, in pursuance of the provisions of section 163 of the Crown Lands Consolidation Act, 1913, the portions of land particularised in the Schedule hereunder are added to and now form part of the Holdings mentioned in such Schedule at the capital values stated.

W. E. WEARNE, Minister for Lands.

SCHEDULE.

Portion.	Parish.	County.	District.	Area.	Capital value per acre of added area.	Date from which addition takes effect.	Added to—	New Area of Holding.	Future annual payment on Holding.	Section.	Shire.
				a. r. p.	£ s. d.			a. r. p.	£ s. d.		
144	Carumbi ..	Bland ..	Barmedman	13 3 30	2 0 0	27 May, 1922..	H.S. 1899-18 (portions 106, 107, and 108), F. G. Baldwin.	669 1 30	17 1 11	163	Narraburra.
82	Moonbucca	do ..	do ..	156 1 0	1 15 0	2 July, 1921..	C.P. 1914-18 (portion 51), J. H. Mallinson.	681 1 0	44 5 11	163	do
72	Qwyarigo..	Clarence ..	Grafton ..	21 2 0	Rent 3½d. per acre.	14 „ 1922..	C.L. 1920-16 (portion 70), H. J. Clark.	136 1 0	1 19 9	163	Orara.
152	Chilling. ham.	Rous.. ..	Murwillumbah.	154 3 0	£ s. d. 4 0 0	9 „ 1921 .	C.P. 1911-87 (portion 17), F. W. S. Jamieson.	461 0 0	65 8 0	163	Tweed.
154	Methul ..	Bourke ..	Wagga Wagga.	53 1 0	1 7 6	29 „ 1922..	C.P. 1919-30 (portions 108, 109, and 135), J. T. Sherry.	524 2 0	29 18 5	163	Coolamon.

[7022] Sydney, 11th May, 1923.

FORFEITURE OF A SUBURBAN HOLDING PURCHASE.

IT is hereby notified that the Suburban Holding Purchase specified hereunder is declared forfeited in accordance with the provisions of the Crown Lands Consolidation Act, 1913.

The forfeiture to take effect at the expiration of thirty clear days from this date.

W. E. WEARNE, Minister for Lands.

CENTRAL DIVISION.

LAND DISTRICT OF DUBBO.

No. of S.H.	Lessee.	Date of Application.	Area.	Portion No.	County.	Parish.	S.H. Area Number.	Annual Instalment.	Reason for Forfeiture.	Papers.	Shire.
			a. r. p.					£ s. d			
1917- 3	Simpson, Samuel ...	3 Dec., 1917	9 0 0	67	Ewenmar..	Eumungerie.	958	3 0 0	Non-payment of instalments of purchase money and Crown improvements.	Sales 1923-7,850.	Talbragar.

[6895] Sydney, 11th May, 1923.

IT is hereby notified that, in pursuance of the provisions of the 36th section of the Closer Settlement Act, 1904, the Settlement Purchases particularised in the subjoined Schedule, all rights attached to such purchases, and all moneys paid in connection therewith, are hereby forfeited.

W. E. WEARNE, Minister for Lands.

No. of Settlement Purchase.	Purchaser.	Portion No.	Farm No.	Area.	Parish.	County.	Cat. No. of Plans.
	HAYNE'S (6) SETTLEMENT PURCHASE AREA. EASTERN DIVISION. Land District of Armidale; Cockburn Shire.						
1921- 6	Reginald Bertie Edwards	35, 152, 211, 231, 20, 206, 208, 209.	...	a. r. p. 967 1 0	Bendemeer (35) Tara.	Inglis... ...	I. 899-1,690. I. 2,384 „ I. 6,51 R. „ I. 2,481 „ I. 149 „ I. 651 R. „ Papers—Clo. Sett. 1,131-2.
	DALLIS' SETTLEMENT PURCHASE AREA. CENTRAL DIVISION. Land District of Coonabarrabran; Coonabarabran Shire.						
1920-15	Frederick Percy Sloggett	374, 81; and 126.	...	100 0 1½ (ex. road).	Coonabarrabran.	Gowen ...	G. 2,339-1,797. G. 84 „ G. 130 „ Papers—Clo. Sett. 7,654-11.
	NIXON'S SETTLEMENT PURCHASE AREA. CENTRAL DIVISION. Land District of Corowa; Coreen Shire.						
1921- 7	Albert Lomax	156	...	573 2 0	Lowes ...	Hume ...	H. 3,141-1,668 R Papers—Clo. Sett. 1,402-7.
	CLYDESDALE SETTLEMENT PURCHASE AREA. CENTRAL DIVISION. Land District of Forbes; Weddin Shire.						
1920-16	William Henry Booth	87	...	653 2 0	Tirranna ...	Gipps... ...	G. 2,947-1,871. Papers—Clo. Sett. 302-9.
	PORTER'S (2) SETTLEMENT PURCHASE AREA. EASTERN DIVISION. Land District of Tamworth; Liverpool Plains Shire.						
1920-24	Francis Joseph Burke	52, 40, & 236	...	446 1 30 (ex. roads).	Keepit ...	Darling ...	D. 3,769- 3,218, and 2,278 R.-1,808. Papers—Clo. Sett. 7,649-16.
	CROWLEY'S SETTLEMENT PURCHASE AREA. EASTERN DIVISION. Land District of Tamworth; Barraba Shire.						
1921-21	Richard McCoy	1, 2, 7, 35, 36, 65, 66.	...	964 0 0 (ex. roads).	Eumur ...	Darling ...	D. 137, 659, 820, 2,477, 2,478, 3,655, 3,656-1,808. Papers—Clo. Sett. 931-1.
	ELY'S (2) SETTLEMENT PURCHASE AREA. CENTRAL DIVISION. Land District of Temora Central; Bland Shire.						
1921-26	Raymond Chandler	14 and 15	...	783 2 0	Ellon... ...	Bourke ...	B. 1,882 R., 1,883 R.-1,806. Papers—Clo. Sett. 1,441-11.
	BOHRINGER'S SETTLEMENT PURCHASE AREA. EASTERN DIVISION. Land District of Young; Demondrille Shire.						
1920- 3	William Harry Brown	336	...	18 3 0	Wilkie ...	Harden ...	H. 6,626-1,716 Papers—Clo. Sett. 7,570-15.
	TIBBEREENAH SETTLEMENT PURCHASE AREA No. 22. CENTRAL DIVISION. Land District of Narrabri; Namoi Shire.						
1911-18	William Thomas Monahan ... ... (Commissioners of the Government Savings Bank of New South Wales, mortgagees).	73	21	420 0 0 (ex. road).	Turrawan ...	White ...	W. 771-1,767 R. Papers—Clo. Sett. 5,718-6.

SETTLEMENT PURCHASE AREAS—*continued.*

No. of Settlement Purchase.	Purchaser.	Portion No.	Farm No.	Area.	Parish.	County.	Cat. No. of Plan.
	KEARIN'S SETTLEMENT PURCHASE AREA. CENTRAL DIVISION. Land District of Parkes; Goobang Shire.						
1920- 1	Leslie James Gurney	177, 206, and 207.	...	a. r. p. 357 3 20	Martin ...	Ashburnham	A. 6,272, 6,968–1,770. Papers—Clo. Sett. 7,271-18.
	BIDDLE'S (2) SETTLEMENT PURCHASE AREA. EASTERN DIVISION. Land District of Bellingen; Dorrigo Shire.						
1920-40	William George Grebert	97	...	125 1 0 (ex. roads).	Fenton ...	Fitzroy ...	F. 3,154-1,810. Papers—Clo. Sett. 138-12.
	McLEOD'S (3) SETTLEMENT PURCHASE AREA. EASTERN DIVISION. Land District of Grafton; Harwood Shire.						
1920-43	George Lang	251, 252, 255, 258.	...	180 0 0 (ex. roads).	Taloumbi ...	Clarence ...	C. 1,133, 1,134, 1,265, 1,577. Papers—Clo. Sett. 198-7.
	BERRY JERRY SETTLEMENT PURCHASE AREA. CENTRAL DIVISION. Land District of Wagga Wagga; Mitchell Shire.						
1913-95	Robert Haslem Parkin	133	11	410 0 0	Arajoel ...	Mitchell ...	M. 2,861-1,888. Papers—Clo. Sett. 6,983-11.
	MIMOSA SETTLEMENT PURCHASE AREA. CENTRAL DIVISION. Land District of Wagga Wagga; Narrabarra Shire.						
1913-11	George Parsons	86	19	400 0 0	Mimosa ...	Bourke ...	P. 3,301-1,806. Papers—Clo. Sett. 6,904-2.
	WILGA SETTLEMENT PURCHASE AREA. CENTRAL DIVISION. Land District of Forbes; Jemalong Shire.						
1919-16	James Waddup	65	2	450 0 0	Dowling ...	Ashburnham...	A. 7,400-1,770. Papers—Clo. Sett. 4,910-11.
	BRONGNUN SETTLEMENT PURCHASE AREA. CENTRAL DIVISION. Land District of Dubbo; Timbrebongie Shire.						
1914- 3	Thomas Bourke	120	3	450 2 0	Gundong ...	Narromine ...	N. 1,667-1,884. Papers—Clo. Sett. 4,781-18.

[6980] Sydney, 11th May, 1923.

APPROVAL OF APPLICATION TO PURCHASE LAND.

IT is hereby notified that the person mentioned in the subjoined list will be permitted to purchase, under the 66th section of the Crown Lands Consolidation Act, 1913, the portion of land mentioned in the following Schedule.

2. The purchase-money must be paid into the State Treasury, Sydney, within three months from the date of the publication of this notice.

3. Payment of deed fee, £1 10s., and fixed stamp duty, 1s., will be required before deed will be prepared.

W. E. WEARNE, Minister for Lands.

Schedule referred to.

Land District of Wagga Wagga.

Papers and No. of Application.	Date of Deposit.	Area.	Description.	Proposed Grantee.	Appraised Value of Land.	Amount of Costs incurred.	Deposit. Paid to Treasury.	Deposit. Deducted as ad valorem stamp duty.	Deposit. Credited towards purchase money.	Amount called for, excluding deed fee and fixed stamp duty.
		a. r. p.			£ s. d.	£ s. d.	£ s. d.	£ s. d.	£ s. d.	£ s. d.
Sales. 1923-9,591. S.P. 1921-30.	1921. 21 Mar....	4 3 5	Measured portion 219, parish of Jewnee, county of Clarendon, Illabo Shire. Plan C. 3,85.-1,578.	Birks, William Salter.	42 5 2*	20 17 3	10 0 0	0 7 6	9 12 6	54 9 11

* Includes value of Crown improvements.

[6994] Sydney, 11th May, 1923.

IT is hereby notified, for general information, that, in accordance with the provisions of section 4B of the Returned Soldiers Settlement Act, 1916, applications for Soldiers' Group Purchases have been confirmed for the lands set forth in the annexed Schedules.

W. E. WEARNE, Minister for Lands.

SCHEDULES REFERRED TO.

No. of Purchase.	Name of Applicant.	Portion No.	Area.	Parish.	County.	Date of Confirmation.
	CENTRAL DIVISION.					
	LAND DISTRICT OF URANA; LOCKHART AND URANA SHIRES.					
	Soldiers' Group Purchase Area No. 38 (Urangeline).					
			a. r. p.			
1923-47	Madden, Patrick	192	606 0 0	Urangeline ...	Urana	24 April, 1923.
48	Myers, Francis	129	600 0 0	Sumner ...	do	24 " "
49	Mount, Rupert Duncan	133	751 3 0	Mahonga ...	Hume	24 " "
50	Greene, William Merton	141	600 0 0	Finlay ...	Urana	24 " "
	CENTRAL AND EASTERN DIVISIONS.					
	LAND DISTRICTS OF DUNEDOO CENTRAL AND DUNEDOO; COOLAH AND WYALDRA SHIRES.					
	Soldiers' Group Purchase Area No. 33 (Pine Ridge).					
			a. r. p.			
1923- 1	Hitchcock, Francis David	45	463 2 0 (ex. road).	Narangarie ...	Napier	24 April, 1923.
2	Campey, Jack	46	530 0 0	do ...	do	24 " "
3	Rae, Everard Hamilton	47	989 0 0	do ...	do	24 " "
4	Scriven, Hugh Reginald Davies	48	443 0 0 (ex. roads).	do ...	do	24 " "
5	Tiggemann, Frederick Louis	51	466 1 0 (ex. roads).	do ...	do	24 " "
6	McNamara, John Joseph	68	481 2 0	do ...	do	24 " "
7	Booker, George	70	474 2 0	do ...	do	24 " "
8	MacLaren, Robert Ira	77	605 2 0	do ...	do	24 " "
9	Rookyard, Ernest	82	723 3 0 (ex. road).	do ...	do	24 " "
10	Heath, Halwyn Cuthill Hudson	105	377 0 0 (ex. road; inclusive half river bed).	Talbragar ...	Bligh	24 " "
11	Bennett, Ernest William	106	366 2 0 (inclusive half river bed).	do ...	do	24 " "
12	Chapman, John	107	351 0 0 (inclusive half river bed).	do ...	do	24 " "
13	Robinson, Arthur	108	356 2 0 (inclusive half river bed.)	do ...	do	24 " "
14	Snell, Jack Tolson	110	326 0 0 (inclusive half river bed).	do ...	do	24 " "
15	Green, Lindsay Stanley	113	442 2 0	do ...	do	24 " "
16	Corish, Harry Joseph	114	390 0 0	do ...	do	24 " "
17	Inwood, Herbert Francis	115	517 2 0	do ...	do	24 " "
18	Doyle, James Ignatius	11	354 0 0 (inclusive half river bed).	Terraban ...	do	24 " "
19	Horne, Harold Hereward	20	357 2 0 (inclusive half river bed).	do ...	do	24 " "
	CENTRAL DIVISION.					
	LAND DISTRICT OF DUNEDOO CENTRAL; COOLAH SHIRE.					
	Soldiers' Group Purchase Area No. 37 (Lawson Park).					
			a. r. p.			
1923- 1	Hall, Thomas Maton	86 and 87	531 3 0	Dunedoo ...	Lincoln	2 May, 1923.

[6993] Sydney, 11th May, 1923.

IT is hereby notified, for general information, that the Group Purchases specified hereunder are declared forfeited in accordance with the provisions of the Returned Soldiers Settlement Act, 1916, section 7B.

W. E. WEARNE, Minister for Lands.

Papers No.	Group Purchase No.	Holder.	Situation of Land.	Reason of Forfeiture.	Land District.
Cle. Sett. 10,126 ..	1921-22, Bankstown ...	Griffiths, Edward Ernest ..	Portion 127, parish of Bankstown, county of Cumberland, Bankstown Municipality.	Non-payment of rent.	Parramatta.
" 10,152 ..	48, " ..	Carrett, Frank Harold	Portion 261, parish of Bankstown, county of Cumberland, Bankstown Municipality.	do ...	do
" 10,153 ..	49, " ..	Usher, Claude	Portion 262, parish of Bankstown, county of Cumberland, Bankstown Municipality.	do ..	do

[7024] Sydney, 11th May, 1923.

REVERSAL OF LAPSING OF SALE BY AUCTION OF CROWN LANDS.

NOTICE is hereby given that the lapsing of the Auction Sale hereunder particularised, which was notified in the Government Gazette on the date hereunder specified, has been reversed.

W. E. WEARNE, Minister for Lands.

SCHEDULE.

EASTERN DIVISION.

No. of Papers.	Place and Date of Sale.	Area.	Situation of Land.			Allotment.	Section.	Portion.	Name of Purchaser.	Date of Lapsing.	Shire.
			Town.	Parish.	County.						
Sales. 1923-10679	Evans Head, 27th Jan., 1919.	a. r. p. 0 2 15	.....	Riley ...	Richmond ...	...	...	359	Simpson, Alfred Oswald...	27 May, 1921	Woodburn.

[6997] Water Conservation and Irrigation Commission, Sydney, 11th May, 1923.

PROVISIONAL REVERSAL OF FORFEITURE WITHIN AN IRRIGATION AREA.

IT is hereby notified, for general information, that, in accordance with the provisions of the Crown Lands Consolidation Act, 1913, and Regulations thereunder, and the Regulations under the Returned Soldiers' Settlement Act, 1916, as amended by the Returned Soldiers' Settlement (Amendment) Act, 1919, the forfeiture declared under notification in the Government Gazette of 16th March, 1923, of the holding within an Irrigation Area hereunder specified, has been provisionally reversed.

FRANK A. CHAFFEY,
Minister for Agriculture.

No. of Papers.	Name of Lessee.	Farm No.	Portion No.	Parish.	County.	Area.	Annual Rental.
						a. r. p.	£ s. d.
M.O. 1922-S.S. 9,798. W.C. & I.C. 1923-6,509.	Kenneth Powell Stutchbury	1315	880	Jondaryan ...	Cooper	137 1 0	68 12 6

[6533] Department of Lands.

APPLICATIONS FOR EXTENSION OF TERM OF A LEASE FOR A SPECIAL PURPOSE.

IT is hereby notified, for general information, that the undermentioned application has been received for an Extension of Term of a Special Lease, under the provisions of the 74th, 76th, and 229th sections of the Crown Lands Consolidation Act, 1913, of the lands and for the purposes hereunder stated, and that it is the intention to grant an extension of the lease, should no sufficient objection be found to exist, after inquiry by the Land Board and consideration by the Minister.

Any objections will receive due consideration, if lodged in writing with the District Surveyor for the Land Board District in which the land is situated on or before the date specified.

W. E. WEARNE, Minister for Lands.

Applicant.	Locality of land applied for.	Area.	Purpose for which lease is desired.	Local Land Board Office where objections may be lodged.	Date up to which objections may be lodged.
Executors of late F. Mateon, senior.	County Cumberland, parish Sutherland, below high-water mark, Ewey Bay, Port Hacking, fronting portion 17.	a. r. p. 0 0 15 (about).	Jetty and boatshed	Sydney	18 May, 1923.

[7026] Sydney, 11th May, 1923.

VACANT AREA ON SOLDIERS' SETTLEMENT.

Soldiers Settlement.	Land District.	County.	Parish.	Portion No.	Block No.	Area.	Purpose for which land is suited.	Nearest Town and Railway Station and distance therefrom.	Closing date.
Fordwich ..	Singleton ..	Northumberland.	Wollombi ..	124	41	a. r. p. 309 1 4	Agriculture and grazing.	Singleton, 12 miles; Broke, 4 miles.	8 June, 1923.

The following liabilities will require to be taken over by the successful applicant for portion No. 124, and charged against the advance of £625 from this Department:—

	£	s.	d.
Cottage	400	0	0
Bails	18	0	0
Yard	4	0	0
Dairy	5	0	0
Materials for shed	2	0	0
	£429	0	0

Above are particulars of a block on Fordwich Soldiers' Settlement open for provisional allotment to returned soldiers.

Applicants must hold a qualification certificate in terms of the Returned Soldiers' Settlement Acts.

Applications must be on Form 9, under the Returned Soldiers' Settlement Acts (copies of which may be obtained from the Information Bureau, Lands Department, Sydney, or from the Crown Land Agent, Singleton), and shall be lodged with or forwarded to the Crown Land Agent, Singleton, on or before 12 noon, Saturday, 8th June, 1923.

W. E. WEARNE, Minister for Lands.

[6976] Sydney, 11th May, 1923.

REVERSAL OF NON-RENEWAL OF OCCUPATION LICENSES.

IT is hereby notified, for general information, that so much of the notice appearing in Government Gazette, No. 13, of 2nd February, 1923, as relates to the non-renewal of the Occupation Licenses hereunder named, is hereby cancelled.

This cancellation is, however, subject to any conflicting interests which may have arisen, and may arise, between the 31st December, 1922, and this date.

W. E. WEARNE, Minister for Lands.

No. of Papers.	Number and Name of Occupation License.	Name of Licensee.	Division of State.	County.	Land District.	Shire.
Occ. 1923-2,954	No. 270. Toorumbee.	The English, Scottish and Australian Bank Limited.	Eastern	Dudley	Kempsey ...	Macleay.
2,954	No. 270A. do ...	do do ...	do	do ..	do ...	do

[6989] Sydney, 11th May, 1923.

NOTIFICATION UNDER THE PUBLIC ROADS ACT, 1902, OF RESUMPTION OR WITHDRAWAL AND DEDICATION OF LANDS FOR ROADS, OF RE-MARKED ROADS, OF DECLARATION OF RE-MARKED ROADS, AND OF EXISTING ROADS AND PARTS OF EXISTING ROADS TO BE PUBLIC ROAD, AND OF THE CLOSING OF ROADS AND PARTS OF ROADS DEEMED TO BE UNNECESSARY.

HIS Excellency the Governor, with the advice of the Executive Council, directs it to be notified that, in pursuance of the Public Roads Act, 1902, the lands hereunder described, which are required for the roads hereunder specified (in respect of which roads notice of proposal to open the same has duly been given), shall be and are hereby resumed or withdrawn for the several roads referred to; and that the said lands shall be and are hereby dedicated as roads; that the re-marked roads and existing roads and parts of existing roads particularised hereunder shall be and are hereby declared to be Public Road; and that the roads and parts of roads hereunder specified, which are deemed to be unnecessary (in respect of which notice of proposal to close the same has duly been given), shall be and are hereby closed.

W. E. WEARNE, Minister for Lands.

DESCRIPTION OF ROAD OPENED:—Deviation of part of road from Terragon to Uki, at crossing over Doon Doon, parish of Nullum, county of Rous, Tweed Shire,—as shown on plan catalogued R. 14,931-1,603.

[Registration No. of Papers—Roads 1921-822-13.]

DESCRIPTION of lands now resumed for the road specified above, and dedicated as a Public Road, and of part of road deemed to be unnecessary which is now closed.

A proposal to resume the lands referred to for the road in question, and to close the part of road deemed to be unnecessary was published in the Government Gazette of 24th November, 1922, folio 6258.

LAND DISTRICT OF MURWILLUMBAH.

Portion No.	Area.	Parish Name.	Reputed Owner.	Occupier.	Character of Holding.	Width of Land Resumed.	Area Resumed.	Part of Road closed, &c.
y 102	a. r. p. 250 0 13	Nullum ...	English, Scottish, and Australian Bank Ltd.	R. E. Walls and road in use.	C.P. 16-5 ..	Variable ...	a. r. p. 0 ¾ 16	The unnecessary part of public road (R. 4,467-1,603) within portion 102, north-west of the new road, is closed and added to that portion; the area thereof and of C.P. 16-5 being reduced to 249 acres 3 roods 10 perches.

DESCRIPTION OF ROAD OPENED:—Deviation of part of the road from Rous to "Foster's," parish of Meerschaum, county of Rous, Tintenbar Shire,—as shown on plan catalogued R. 14,997-1,603

[Registration No. of Papers—Roads 1922-233-17].

DESCRIPTION of lands now resumed for the road specified above, and dedicated as a Public Road, and of parts of road deemed to be unnecessary, which is now closed.

A proposal to resume the lands referred to for the road in question, and to close the parts of road deemed to be unnecessary, was published in the Government Gazette of 5th January, 1923, folio 74.

LAND DISTRICT OF LISMORE.

Portion No.	Area.	Parish Name.	Reputed Owner.	Occupier.	Character of Holding.	Width of Land Resumed.	Area Resumed.	Parts of Roads closed, &c.
47	a. r. p. 40 0 0	Meerschaum	C. W. Lane ..	C. W. Lane ..	Freehold ...	100 links...	a. r. p. 2 28	The unnecessary part of the public road (R. 8,794-1,604) through portion 47 and northern part of portion 72 (subdivided), and remaining part of boundary road south of portion 6, lying west of the new road are closed, and to be granted in compensation.
Part of 72 (now subdivided).	48 0 10	Do ..	do ..	do ...	do ...	10 " ..	0 2 28	
Part of 72 (now subdivided.)	43 0 10	Do ..	A. Keizle ...	E. Smith ...	do ...	100 " ...	0 2 24	The unnecessary part of the public road (R. 8,794-1,604) through the southern part of portion 72 (subdivided) west of the new road is closed and to be granted as compensation.

NOTIFICATION OF RESUMPTION, WITHDRAWAL, AND DEDICATION OF LANDS FOR ROADS, &c.—*continued.*

DESCRIPTION OF ROAD OPENED:—Road within allotment 3, section 9, suburban lands of village of Woodburn, parish of Riley, county of Richmond, Woodburn Shire,—as shown on plan catalogued R. 14,949-1,603.

[Registration No. of Papers—Roads 1922-240-10.]

DESCRIPTION of lands now resumed for the road specified above, and dedicated as a Public Road, and of part of road deemed to be unnecessary, which is now closed.

A proposal to resume the lands referred to for the road in question, and to close the part of road deemed to be unnecessary, was published in the Government Gazette of 9th February, 1923, folio 785.

LAND DISTRICT OF LISMORE.

Allotment No.	Area.	Parish Name.	Reputed Owner.	Occupier.	Character of Holding.	Width of Land Resumed.	Area Resumed.	Part of Road closed, &c.
3 (sec. 9).	a. r. p. 1 0 19	Riley ..	Michael McCormack	.....	Freehold...	100 links ..	a. r. p. 0 2 6	The unnecessary part 100 links wide of Whyaratta-street, adjoining allotment 1, section 9, village of Woodburn, is closed and to be granted in compensation.

DESCRIPTION OF ROAD OPENED:—Road (lane) from St. Hillier's road to the lane within section 1 of private subdivision, shown on deposited plan 2,647, parish of Liberty Plains, county of Cumberland, municipality of Auburn,—as shown on plan catalogued R. 15,048-1,603.

[Registration No. of Papers—Roads 1922-799-11.]

DESCRIPTION of lands now resumed for the road specified above, and dedicated as a Public Road, and of part of road deemed to be unnecessary, which is now closed.

A proposal to resume the lands referred to for the road in question, and to close the part of road deemed to be unnecessary, was published in the Government Gazette of 23rd February, 1923, folio 1183.

LAND DISTRICT OF PARRAMATTA.

Portion No.	Area.	Parish Name.	Reputed Owner.	Occupier.	Character of Holding.	Width of Land Resumed.	Area Resumed.	Part of Road closed, &c.
27 (now subdivided).	a. r. p. 30 0 0	Liberty Plain	Tanner and Peters, Ltd.	.....	Freehold...	30·3 links ...	a. r. p. 0 0 9 45/100	This resumption embraces parts of lots 24, 28, 22, section 1, in private subdivision of portion 27,—as shown on deposited plan 2,647 at the Lands Titles Office. The unnecessary part of private subdivision road (lane) within section 1 of deposited plan 2,647, south from new road, is closed and to be granted part thereof in compensation.

[6991] Sydney, 11th May, 1923.

NOTIFICATION OF CLOSING OF ROADS AND APPROVAL OF SALE OF THE LANDS COMPRISED THEREIN UNDER ROAD PURCHASE APPLICATIONS.

HIS Excellency the Governor, with the advice of the Executive Council, directs it to be notified that, in pursuance of the provisions of the 20th section of the Public Roads Act, 1902, the roads described in the appended Schedule are hereby closed, and the lands comprised therein will be granted to the persons mentioned in such Schedule, payment of costs, purchase moneys, deed fees, and stamp duties having been made.

W. E. WEARNE, Minister for Lands.

SCHEDULE REFERRED TO.

No. of Papers and of Application.	Description.	Area.	Proposed Grantee.
Roads 1921-576-13. Rd. Pur. 1921-160.	Parish of Boorowa, county of King, Land District of Boorowa, municipality of Boorowa. Boundary road 100 links wide separating portion 60 from portion 72.	a. r. p. 2 2 21	James Stevenson.
1919-502-16. Rd. Pur. 1919-140	Parish of Noorooma, county of Dampier, Land District of Moruya, Eurobodalla Shire. The unnecessary part of boundary road of variable width separating portions 109 and 108 from portions 345 and 95, as now embraced in measured portion 543 of 2 acres 0 roods 38 perches.	2 0 38	Walter Wickham Bate.

[6990] Sydney, 11th May, 1923.

APPLICATION FOR THE CLOSING AND PURCHASE OF ROADS AND PARTS OF ROADS.

NOTICE is hereby given that application has been made, under the Public Roads Act, 1902, for the closing and purchase of the roads and parts of roads described in the Schedule hereunder, and that it is intended to close such roads and parts of roads unless valid objections are found to exist.

Any person desiring to lodge objections should forward the same in writing, addressed to the Minister for Lands, within one month from date of this notice.

W. E. WEARNE, Minister for Lands.

SCHEDULE.

Papers.	Applicant.	Area.	Description.
Roads, 1922-843-4. Rd. Pur. 1922-191	T. B. Sutton	a. r. p. 20 3 0	Parish of Goorianawa, county of Baradine, Land District of Coonabarrabran, Coonabarabran Shire. The unnecessary reserved roads 150 links wide within portion 76.

[6988] Sydney, 11th May, 1923.

NOTIFICATION OF PROPOSED OPENING OF ROADS, OF PROPOSED DECLARATION OF EXISTING ROADS AND PARTS OF EXISTING ROADS TO BE PUBLIC ROAD, AND OF PROPOSED CLOSING OF ROADS AND PARTS OF ROADS DEEMED TO BE UNNECESSARY.

NOTICE is hereby given that the Minister for Lands deems it expedient that certain roads should be opened, and that it is proposed to resume for the purpose, under the provisions of the Public Roads Act, 1902, the lands hereunder described, and to declare the existing roads and parts of existing roads particularised hereunder to be Public Road.

The proposed roads, &c., are shown upon plans which can be inspected at this Office, and a copy of the same may be inspected at the respective Offices of the Crown Land Agents for the Land Districts in which the lands are situated.

All persons interested are hereby called upon to set forth in writing and to forward to the Minister, within one month from the date of this notice, any objections which may appear to them to exist to the proposals above stated.

Notice is also given that the Minister is of opinion that it is expedient to close the roads and parts of roads hereunder specified, and all persons interested are hereby called upon to set forth in writing, addressed to the Minister for Lands, within one month from this date, any objections which may appear to them to exist to the closing of the said roads and parts of roads.

Plans showing the roads and parts of roads proposed to be closed can be inspected at this Office, and a copy of the same may be inspected at the respective offices of the Crown Land Agents for the Land Districts in which the lands are situated.

W. E. WEARNE, Minister for Lands.

DESCRIPTION OF ROAD TO BE OPENED: Parts of road from Fullagar-road to the Great Western road at Wentworthville, parish o Prospect, county of Cumberland, municipality of Prospect and Sherwood,—as shown on Plan catalogued R. 15,178-1,603.
[Registration No. of Papers—Roads 1923-13-2.]

DESCRIPTION of the lands which it is proposed to resume.

LAND DISTRICT OF PARRAMATTA.

Portion No.	Area.	Parish Name.	Reputed Owner.	Occupier.	Character of Holding.	Width of Land to be Resumed.	Area to be Resumed.	Remarks.
200 (now subdivided).	a. r. p. 2,200 0 0	Prospect ...	Samson Ellis	.....	Freehold ...	100 links ...	a. r. p. 0 0 36	This proposed resumption embraces lots 25 and 26 of section 4A,—shown on Deposited Plan No. 963.
Do ...	2,200 0 0	do ...	Intercolonial Investment Co.	.....	do ...	100 „ ...	0 0 36	This proposed resumption embraces lots 67 and 68, section 4A,—shown on Deposited Plan No. 963.
Do ...	2,200 0 0	do ...	A. Biddy	.....	do ...	100 „ ...	0 1 22¾	This proposed resumption embraces lots 25, 26, 67, and 68 of section 4,—shown on Deposited Plan 963.

DESCRIPTION OF ROAD TO BE OPENED:—Branch road within portion 19, from Little Nymboida River-Lowanna-road, to portion G.L. 12, parish of Gundar, county of Fitzroy, Dorrigo Shire,—as shown on plan catalogued R. 15,085-1,603.
[Registration No. of Papers—Roads 1923-658-7.]

DESCRIPTION of the land which it is proposed to resume.

LAND DISTRICT OF BELLINGEN.

Portion No.	Area.	Parish Name.	Registered Holder.	Occupier.	Character of Holding.	Width of Land to be Resumed.	Area to be Resumed.
19	a. r. p. 244 2 0	Gundar	Ernest Henry Pauls	Ernest Henry Pauls	Sett. Pur. 21-10	50 links and variable.	a. r. p. 0 0 22

NOTE.—This land is not to be dedicated.

DESCRIPTION OF ROAD TO BE OPENED:—Widening of part of road south of portion 19, parish of Belaley, county of Nicholson, Carrathool Shire,—as shown on plan catalogued R. 15,065-1,603.
[Registration No. of Papers—Roads 1922-480-9.]

DESCRIPTION of the land which it is proposed to resume.

LAND DISTRICT OF HAY.

Portion No.	Area.	Parish Name.	Registered Holders.	Occupier.	Character of Holding.	Width of Land to be Resumed.	Area to be Resumed.
19	a. r. p. 320 0 0	Belaley	W. G. & J. Gibson	F. Gibson	Part of C.P. 1904-22 of 716 acres.	250 links ...	a. r. p. 5 1 0

DESCRIPTION OF ROAD TO BE OPENED:—Road from the Doubtful Creek-Casino road to the Tenterfield-Casino road, parish of Wooroowoolgan, county of Richmond, Casino Municipality,—as shown on plan catalogued R. 15,097-1,603.
[Registration No. of Papers—Roads 1921-628-6.]

DESCRIPTION of the lands which it is proposed to resume, and of parts of roads deemed to be unnecessary, which it is proposed to close.

LAND DISTRICT OF CASINO.

Portion No.	Area.	Parish Name.	Reputed Owner.	Occupier.	Character of Holding.	Width of Land to be Resumed.	Area to be Resumed.	Parts of Road proposed to be closed, &c.
Part of 2 (rem.) (privately subdivided).	a. r. p. 1,716 0 0	Wooroowcolgan	G. L. Taylor ...	G. L. Taylor	Freehold ...	100 links ...	a. r. p. 3 1 16	These proposed resumptions embrace part of lot A 21 of deposited plan 5,111. The unnecessary part of public road (Branch Road No. 3) R. 2,135-1,603 within portion 2 (rem.) east of proposed road and the unnecessary part of reserved road within portion 79 east of the proposed road are to be closed, and to be granted as compensation.
Part of 79 (privately subdivided)	387 0 15 (ex. roads).	do ...	do ...	do ...	do ...	100 „ ...	1 0 28	

CLOSER SETTLEMENT.

PROCLAMATION OF INTENTION TO CONSIDER THE ADVISABLENESS OF ACQUIRING ESTATES ON AUTHORISED LINES OF RAILWAY.

I, Sir Walter Edward Davidson, the Governor of the State of New South Wales, with the advice of the Executive Council of the said State, in pursuance of the provisions of section 4 of the Closer Settlement (Amendment) Act, 1907, do declare, by this Proclamation to be published in the Government Gazette, that I propose to consider the advisableness of acquiring each of the parcels of land described in the Schedule hereunder for the purpose of closer settlement :—

Schedule.

EASTERN AND CENTRAL DIVISIONS.

Land Districts of Coonabarabran, Gunnedah, Murrurundi, Muswellbrook, Scone, Wagga Wagga, Molong, Wellington, Albury, Corowa, and Urana.

Shires of Coonabarabran, Coolah, Kyeamba, Liverpool Plains, Merriwa, Tamarang, Upper Hunter, Amaroo, Macquarie, Coreen, Culcairn, Hume, Lockhart, and Urana.

Estate.	Approximate Area.	County.	Parishes.	Plan on which Estate is shown.	Papers.
	Acres.				
Big Springs	21,800	Wynyard ...	Woomahrigong, Book Book, Livingstone.	Ms. 1,177 Wga.	Clo. Sett. 1923–1,613
Brindley Park ...	67,805	Brisbane ...	Oxley, Wentworth, Cranbourne, Boggibri, Howard, Watt, Merriwa	1,657 Md.	" " 1,592
Uliman (part) ...	13,892	Pottinger ...	Tinkrameanah	Ms. 1,105 Th.	" " 1,594
Bomera	39,285	do ...	Bomera, Tamba, Wilson, Saltwater, Clarke.	944 "	" " 1,595
Premer	16,540	do ...	Clarke, Bomera, Premer, Lawson...	946 "	" " 1,614
Bundella (part) ...	10,000	do ...	Lawson, Bundulla, Moredevil ...	947 "	" " 1,597
Moredevil	13,000	do ...	Mema, Pringle, Moredevil ...	948 "	" " 1,608
Trinkey	15,500	do ...	Trinkey, Mema, Coolanbilla, Lawson.	949 "	" " 1,593
Coomoo Coomoo ...	20,804	do ...	Pringle, Coomoo Coomoo, Rodd, Mema.	950 "	" 1922– 365
Yarraman Park ...	8,000	do ...	Yaraman	952 "	" 1923–1,600
4 DSpring Ridge (part)	7,500	do ...	Springfield, Kickerbell, Rodd ...	953 "	" " 1,612
Oakey Creek	34,000	Napier ..	Allison, Napier, Neible	955 "	" 1922– 365
Binnia Downs ...	25,755	do ...	Allison, Neible, Binnia	956 "	" 1923–1,596
Walhallow (part) ...	17,000	Buckland ...	Wallala, Gunnadilly	957 "	" " 1,598
		Pottinger ...	Weston	.....	.....
Goorianawa	32,894	Baradine ...	Berigerie, Barwon, Goorianawa, Yearanan.	958 Th.	Clo. Sett. 1923–1,599
Burrawong	12,633	Gordon ...	Dilga, Burrawong, The Gap, Benya, Burgoon.	Ms. 1,680 Oe.	" " 1,611
Loombah	6,793	do ...	Loombah, Catombal, Burrawong, Buckinbah.	1,681 "	" " 1,605
Yullundry	11,088	do ...	Buckinbah, Burgoon	1,682 "	" " 1,603
Claremont	7,000	Ashburnham	Bell	1,684 "	" " 1,606
		Gordon ...	The Gap, Eurimbula		
		Wellington..	Three Rivers		
Wongalee	6,455	Gordon ...	Cardington, Eurimbula	1,686 "	" " 1,607
Nebraska	6,187	do ...	Catombal, Cardington, Newrea, Narragal.	1,687 "	" " 1,610
Mahonga	64,952	Hume ...	Rand, Mahonga Forest, Mahonga, Osborne, Granville.	1,509 "	" " 1,378
		Urana ...	Faed, Sumner	.....	.....
Handley	5,133	Hume ...	Osborne	1,510 Wga.	Clo. Sett. 1923–1,602
Warrangong	2,880	Urana ...	Clive, Ross, Wallandoon	1,511 "	" " 1,609
Weerona	4,731	do ...	Ross	1,512 "	" 1922– 396
		Hume ...	Bulgandry, Ryan	.....	.....
Mundawadera ...	18,633	Mitchell ...	Edgehill, Grubben, Mundawaddery	1,513 Wga	Clo. Sett. 1923–1,755
Wallandool	23,185	Urana ...	Ross, Wallandoon, Munyabla ...	1,514 "	" " 1,696
		Hume ...	Ryan	.....	.....
Thornhill Park ...	2,657	do ...	Bulgandry, Ryan, Walbundry ...	1,515 Wga	Clo. Sett. 1923–1,604

Signed and sealed at Sydney, this seventh day of May, 1923.

W. E. DAVIDSON,
Governor.

By His Excellency's Command,

W. E. WEARNE.

[6834] GOD SAVE THE KING!

[7012] Sydney, 11th May, 1923.

NOTIFICATION SETTING APART CROWN LANDS FOR ORIGINAL CROWN-LEASES.

IT is hereby notified, for public information, that, in pursuance of the provisions of the Crown Lands Consolidation Act, 1913, the Crown Lands comprised within the areas hereunder mentioned are hereby set apart as respectively specified hereunder for Original Crown-leases, or where so stated hereunder for Original Crown-leases for Grazing only, and shall be disposed of under the prevailing conditions of the law.

The areas will be available on and after 11th June, 1923, before which applications should not be lodged.

An application shall be in Form 9, and (unless it be lodged with the Crown Land Agent during the first week that the land becomes available), shall be accompanied by one half-year's rent in advance, and by an instalment of one-tenth of the survey fee; but upon confirmation of an application such rent and survey fee must be paid. The survey fee shall (unless the holder desires to pay the fee sooner) be paid in ten equal yearly instalments, with interest at the rate of 4 per centum per annum on the amount unpaid.

All applications should be lodged with the Local Crown Land Agent by the applicant in person, or by his agent in person duly authorised in writing, and all applications in posted letters received by the Land Agent at any time on the 11th June, 1923, or at any time between the 11th June, 1923, and the 16th June, 1923, inclusive, shall, where conflicting, together be deemed to be and to have been lodged with such Land Agent simultaneously on the 11th June, 1923.

The land set apart is exempt from the operations of general license under the Forestry Regulations.

The Crown-lease will be subject to the general provisions of the Crown Lands Acts and Regulations thereunder, and to the following special conditions:—

(*a*) The Crown-lessee shall not assign or sublet without the consent of the Minister for Lands, and if any stock not owned by the lessee are found depasturing on the Crown-lease it shall be prima facie evidence of subletting.

(*b*) Power will be reserved to the Crown and to any person authorised by the Minister for Mines to enter upon the lease and search for and win minerals.

(*c*) Power will be reserved to the Crown to resume any portion of the lease which may be required for mining, mining purposes, or any other public purpose, upon giving notice in writing, and upon payment only of the value of the improvements on the portion resumed (such value not to exceed their costs), and a reduction of rent proportionate to the area resumed. In the case of resumption for mining or mining purposes, not less than one month's notice, and in the case of resumption for any other purpose, not less than three months' notice in writing will be given to the lessee.

(*d*) The holder of any Crown-lease shall, within six months from the date of confirmation of the lease, commence and take effective steps to keep the land so leased clear of rabbits and other noxious animals, and shall afterwards continue such efficient steps or means of keeping the land clear of the same during the whole term of the lease to the satisfaction of the Local Land Board. During the second year of the lease he shall commence and thereafter continue to clear the land of noxious weeds and scrub (except edible scrub) at the rate of not less than one-tenth of the total area each year, so that the whole shall be cleared during the first eleven years of the lease; and after any land has been cleared or operated upon the lessee shall keep it free from noxious weeds and scrub (other than edible scrub) during the remaining term of the lease, to the satisfaction of the Local Land Board.

(*e*) The boundaries of each lease are to be fenced with a six-wire fence within five years of date of confirmation of lease: Provided, however, that any other suitable fence may be erected on such boundaries with the approval of the Local Land Board.

(*f*) No timber shall be cut or removed from the land for the purpose of sale except subject to the provisions of the Forestry Act 1916, and Regulations thereunder at the time in force.

(*g*) The lessee shall destroy all useless timber, except such as shall be necessary for the purposes of shade and shelter, and he shall preserve sufficient useful timber (if any) on the land leased for the purpose of improvements thereon.

(*h*) The lessee may, however, take from the land leased to him such timber and other material for building and other purposes upon such land as may be required by him as tenant thereof, provided such land is not comprised within a timber reserve or State forest.

(*i*) The lessee shall take effective steps to eradicate prickly-pear (if any) from the land leased, and keep the land clear therefrom to the satisfaction of the Minister for Lands during the term of such lease. The lessee shall commence such operations within six months from the date of confirmation of the lease, and within twelve months from such date shall clear from pear not less than one-third of the land leased. During each subsequent period of twelve months he shall eradicate the pear from not less than an additional one-third of the area leased, so that the whole area shall be cleared within three years from the date of confirmation of the lease.

Crown-lease Area No. 4,000 will be subject to the following additional special condition:—

(*j*) The lessee shall carefully preserve all timber within strips of land at least 1 chain wide along each bank of all defined watercourses, and all timber within a strip of land at least 1 chain wide along the courses of all creeks and gullies, and across the lowest part of flats, where such gullies discharge water, and there are no defined watercourses.

Crown-lease Area No. 3,999 will in addition to conditions (*a*) to (*i*), mentioned above, be subject to the following additional special conditions:—

(*k*) During the whole currency of the lease the area shall be open to the operation of miners' rights and business licenses without interference or annoyance by the lessee; and the lessee shall post at each place of access to the area calico notices, indicating, for public information, that the land so leased is subject to the operations of miners' rights. Such notices shall be erected and maintained to the satisfaction of the local Conditional Purchase Inspector.

(*l*) The right of conversion into a Homestead Farm, as provided by section 135, Crown Lands Consolidation Act, 1913, is hereby barred.

(*m*) The land shall be used for grazing purposes only.

(*n*) The Crown-lease is limited to the surface and to a depth of 50 feet below the surface, and neither the Crown nor the mining lessee will be responsible or liable for any subsidence or damage caused by or in connection with mining or other operations carried on below the said depth, whether the said mining or other operations are carried on beneath the lease or otherwise.

The term of the lease shall be forty-five years, and a condition of residence for a term of five years shall attach thereto. The Crown lessee is required to enter into residence within six months from date of confirmation of the application for the lease.

Where any land contains improvements which are or are not the property of the Crown the holder shall pay the capital value of such improvements in accordance with the provisions of Part VIII of the Crown Lands Consolidation Act, 1913.

W. E. WEARNE, Minister for Lands.

NOTE.—*All information may be obtained from, and all forms of application will be filled in by, the Crown Lands Agent free of cost, if so desired by the applicant.*

NOTIFICATION SETTING APART CROWN LANDS FOR ORIGINAL CROWN-LEASES—*continued.*

CROWN-LEASE AREA No. 3,998.

CENTRAL DIVISION.

LAND DISTRICT OF GUNNEDAH, AND COONABARABRAN SHIRE.

County.	Parish.	Portion comprised in Crown-lease.	Area of Crown-lease.	Capital Value for first period of 15 years.	Annual Rent for first period of 15 years.	Survey Fee.	Nature and Estimated Value of Improvements.	Nearest Town and distance therefrom.	Character of Land, Soil, Timber, &c., Water Supply.
			Acres.	£ s. d.	£ s. d.	£ s. d.			
Pottinger ..	Goragilla..	69	1,683 (ex. roads and Trig. Reserve).	561 0 0	7 0 3	22 13 4	About 72 chains netting fence near north boundary; removal value, £8. Crown property. Partial boundary fencing, property of adjoining owners.	Coonabarrabran town and railway station, about 28 miles westerly. Gunnedah, about 40 miles north-easterly.	Undulating to very rough, steep, broken, mountainous country; poor sandy soil; densely timbered with pine, bloodwood, ironbark, gum, box, wattle, and undergrowth; no permanent water; probable sites for dams in gullies; noxious animals present. Mean annual rainfall 24 inches. Plan P. 4,986-1,781 R. Ms. 1923-2,909.

NOTE.—Includes the whole of Crown-lease Area No. 767, notified 23rd July, 1913, and reserve from sale or lease under section 206, which are hereby revoked.

CROWN-LEASE AREA No. 4,000.

EASTERN DIVISION.

LAND DISTRICT OF COOMA, AND MONARO SHIRE.

County.	Parish	Portion comprised in Crown-lease.	Area of Crown-lease.	Capital Value for first period of 15 years.	Annual Rent for first period of 15 years.	Survey Fee.	Nature and Estimated Value of Improvements.	Nearest Town and distance therefrom.	Character of Land, Soil, Timber, &c., Water Supply.
			Acres.	£ s. d.	£ s. d.	£ s. d.			
Beresford ..	Rose Valley	55 and 57.	1,824	760 0 0	9 10 0	22 13 4	Boundary fencing, the property of adjoining holders.	Cooma railway station, 16 miles.	Rough granite hills; thickly timbered with gum and peppermint, with gum and wattle scrub; adapted for sheep or cattle; ample water in Big Badja River. Rainfall, about 20 inches. Plans B. 3,866, and 3,868-1,765. Ms. 1923-3,435.

NOTE.—The included reserve from sale and lease under section 206, and the affected part of Crown-lease Area 3,447 are hereby revoked.

CROWN-LEASE AREA No. 3,999—FOR GRAZING ONLY.

EASTERN DIVISION.

LAND DISTRICT OF GLEN INNES, AND SEVERN SHIRE.

County.	Parish	Portion comprised in Crown-lease.	Area of Crown-lease.	Capital Value for first period of 15 years.	Annual Rent for first period of 15 years.	Survey Fee.	Nature and Estimated Value of Improvements.	Nearest Town and distance therefrom.	Character of Land, Soil, Timber, &c., Water Supply.
			Acres.	£ s. d.	£ s. d.	£ s. d.			
Gough ..	Arvid ..	A	240 (about).	420 0 0 (at 35s. per acre).	5 5 0	9 6 8	Boundary fencing, half value, £17 2s. Private property.	About 30½ miles westerly from Deepwater.	Undulating to hilly country, chiefly of basaltic, but partly also, of trappean formation; light soil in the latter, and red, chocolate soils elsewhere; well grassed in basalt country, suitable for sheep and cattle; medium grazing in trap country; suitable for breeding and, in favourable seasons, for fattening; not suitable for dairying owing to distance from butter factory; on trap country open to thick forest, timbered with stringybark, gum, and box; on basalt country open forest of apple, gum, white and yellow box; no natural water supply; dam site obtainable. Average annual rainfall, about 33 inches. Ms. 1923-3,193.

NOTE.—Includes an automatic reservation from sale or lease under section 228 which is hereby revoked. Reserve No. 4,521 from conditional purchase, notified 19th October, 1887, is not affected by this notification. Area, capital value, annual rent, and survey fee are subject to adjustment upon measurement.

[7001] Sydney, 11th May, 1923.

REVOCATION OF NOTIFICATION OF TRACTS OR AREAS PREVIOUSLY NOTIFIED AS NOT AVAILABLE FOR SETTLEMENT UNTIL FURTHER NOTIFICATION.

IT is hereby notified, for public information, that, under the provisions of the Crown Lands Consolidation Act, 1913, the notification that the tracts or areas hereunder described are not available for settlement is hereby revoked.

W. E. WEARNE, Minister for Lands.

Land District.	Division.	Date of Notification.	County.	Parish.	Shire.	Area.	Part revoked.	Papers No
						a. r. p.		
Metropolitan..	Eastern .	14 July, 1916 .	Cumberland..	Field of Mars..	Hornsby	24 1 34	The balance; portions 610, 611, 627, 814, and 815. Plans C. 1,904, 2,183, and 2,188-2,030 R.	Ms. 192-3 8,119.
Parkes ..	Central ..	29 ,, 1921..	Kennedy ..	Dandaloo ..	Lachlan	595 0 0	Part within portion 51. Plan K. 1,927-2,004.	Ms. Ls. 1923-3,499.
Dunedoo	Do ..	25 Oct., 1911..	Lincoln ..	Bullinda ..	Coolah	117 3 0	The balance, portion 60. Plan L. 3,391-1,566.	Ms Ls 1923-4,291.
Central Tenterfield ..	Eastern ..	21 July, 1922 ..	Clive.. ..	Timbarra ..	Tenterfield	84 2 0	The whole, being portion 194. Plan C. 3,772-1,809.	Ms. Ls. 1923-5,010.

[7013] Sydney, 11th May, 1923.

NOTIFICATION SETTING APART CROWN LANDS FOR A RETURNED SOLDIER'S SPECIAL HOLDING.

IT is hereby notified that, in pursuance of the provisions of section 4 of the Returned Soldiers Settlement Act, 1916, the Crown Lands comprised within the area hereunder mentioned are hereby set apart for a Returned Soldier's Special Holding, and shall be disposed of under the prevailing conditions of the law.

The area will be available on and after 11th June, 1923, before which applications should not be lodged.

An application shall be in Form 3, and (unless it be lodged with the Crown Land Agent during the first week that the land becomes available) shall be accompanied by one half-year's rent in advance, and by an instalment of one-tenth of the survey fee; but upon confirmation of an application such rent and survey fee must be paid. The survey fee shall (unless the holder desires to pay the fee sooner) be paid in ten equal yearly instalments, with interest at the rate of 4 per centum per annum on the amount unpaid.

All applications should be lodged with the local Crown Land Agent by the applicant in person, or by his agent in person duly authorised in writing, and all applications in posted letters received by the Land Agent at any time on the 11th June, 1923, or at any time between the 11th June, 1923, and the 16th June, 1923, inclusive, shall, where conflicting, together be deemed to be and to have been lodged with such Land Agent simultaneously on the 11th June, 1923.

The application must be accompanied by a qualification certificate on Form 2, or copy thereof.

The Returned Soldier's Holding will be subject to the general provisions of the Returned Soldiers Settlement Act, 1916, and the Regulations thereunder, except that sections 53, 54, 55, 56, 114, 138, 141, 147, 163, 179, 222, 223, 224, 228, 234, 235, 273, and 274 of the Crown Lands Consolidation Act, 1913, referred to in amended Regulation No. 11 under the Returned Soldiers Settlement Act, 1916, shall not be applicable to the area herein set apart.

The Returned Soldier's Holding will be subject to the following special conditions:—

(1) The title to the land shall be a lease in perpetuity.
(2) The lessee shall reside bona fide on the land as his usual home, without any other habitual residence, for a period of five (5) years. Such residence shall commence within six months from date of confirmation of the application.
(3) The annual rent, to be paid half-yearly in advance, shall be two and one-half per centum of the capital value for each and every period of the lease. Provided that the annual rent during any period shall not be less than five shillings.
(4) The first period of the lease shall determine at the expiration of twenty years after the date of the application for the holding, and the second and all succeeding periods shall be each of twenty years, each of such periods commencing at the expiration of the last preceding period.
(5) The capital value of the holding for the first period shall be the capital value as notified by the Minister in the Gazette. The capital value of the holding for the second and every succeeding period shall be determined by the Local Land Board.
(6) The lessee shall take such measures as the Minister for Lands may deem reasonable or sufficient to free and keep the land free from rabbits and other noxious animals, and to eradicate and keep the land clear of all prickly-pear, noxious scrubs, undergrowths, and weeds.
(7) The lessee shall preserve ample green timber for shelter and shade purposes.
(8) The lessee shall not transfer or assign the holding without the consent of the Minister for Lands in writing being first obtained.

The principal conditions which attach to a Holding are residence and payment of rent, but any building erectedmust conform to the ordinances under the Local Government Act.

After the expiration of five years from the confirmation of application a grant will issue, provided all required conditions have then en complied with.

Where any land contains improvements which are or are not the property of the Crown the holder shall pay the capital value of such improvements in accordance with the provisions of Part VIII of the Crown Lands Consolidation Act, 1913.

W. E. WEARNE, Minister for Lands.

NOTE.—*All information may be obtained from, and all forms of application will be filled in by, the Crown Lands Agent free of cost if so desired by the applicant.*

RETURNED SOLDIER'S SPECIAL HOLDING AREA No. 539.

EASTERN DIVISION.

METROPOLITAN LAND DISTRICT, AND HORNSBY SHIRE.

NOTE.—This block is not designed for a home maintenance area, but is intended to provide a home site for a bushworker or other person of limited means, or by which an income from outside sources may be supplemented by the products of the land.

As this block is not set apart as a home maintenance area no promise of monetary assistance under the Returned Soldiers Settlement Act, 1916, can be made.

County.	Parish.	Portion comprised in Holding.	Area of Holding.	Capital Value for first period of 20 years.	Annual Rent for first period of 20 years.	Survey Fee.	Nature and Estimated Value of Improvements.	Nearest Town and distance therefrom.	Character of Land, Soil, Timber, &c., Water Supply.
Cumberland	South Colah.	Block A	Acres. 4¼ (about).	£ s. d. 42 10 0 (£10 per acre).	£ s. d. 1 1 3	£ s. d. 4 6 8	Nil.	Hornsby railway station, about 2½ miles.	Hilly to steep country; sandstone formation; sandy soil and stony and clay subsoils; timbered with a few gum and bloodwood; semi-permanent water supply; could be made permanent by shallow sinking. Ms. 1923-4,184.

NOTE.—Includes part of R. 13,344 pending survey, notified 24th January, 1891, which part is hereby revoked. Area, capital value, annual rental, and survey fee are subject to adjustment, after survey.

[7002] Sydney, 11th May, 1923.

REVOCATION FROM RESERVE—SALE, LEASE, &c.—CONSEQUENT ON CONVERSION OF SPECIAL LEASE.

IT is hereby notified that the reserves from sale, lease, &c., particularised in the Schedule hereto, have been revoked, consequent on the conversion into conditional purchase or other tenures under the provisions of section 190 of the Crown Lands Consolidation Act, 1913, of special leases, covering the Crown lands within the said reserves, and that such revocation take effect from the date of approval by the Minister for Lands of the granting of the conversion applications as specified in the said Schedule.

W. E. WEARNE, Minister for Lands.

Land District.	Division.	Reserve No.	Purpose.	Date of Notification.	County.	Parish.	Shire, &c.	Area.	Part revoked.	Date from which revocation takes effect.
Taree ..	Eastern..	29,364	From sale for village.	20 May, 1899	Gloucester.	Bohnock ..	Manning Shire.	a. r. p. 2 1 0 (about).	Part within portion 168 and road on north. Plan G. 5,071-1,497. Sales 1923-2,705.	12 May, 1923

[7010] Sydney, 11th May, 1923.

REVOCATION OF RESERVES FROM SALE, LEASE, &c.

IT is hereby notified, for public information, that under the provisions of section 30 of the Crown Lands Consolidation Act, 1913, the reserves from sale, lease, &c., hereunder described, are hereby revoked, but such revocation shall not take effect until after the expiration of sixty days from the above date.

W. E. WEARNE, Minister for Lands.

Land District.	Division.	Reserve No.	Purpose.	Date of Notification.	County.	Parish.	Shire, &c.	Area.	Part revoked.	Papers No.
								a. r. p.		
Taree ..	Eastern..	....	From sale or lease under section 206.	24 Nov., 1922	Macquarie	Harrington	Manning Shire	53 1 0	The whole; portion 240. Plan M. 5,404-666.	Ms. 1923-1,035.
NOTE.—This land will become available on 11th July, 1923, as ordinary Crown land.										
Windsor ..	Eastern..	....	Sale and lease under section 206.	23 Feb., 1923	Hunter ..	Putty ..	Patrick Plains Shire.	1,502 0 0	The whole; within portions 34 and 36.	Ms. Ls. 1923-1,907
NOTE.—The above area will become available on 11th July, 1923, for Crown-lease on the terms and conditions notified for Crown-lease Area No. 3,151, in Gazette of 7th December, 1917.										
Bellingen ..	Eastern..	....	From sale or lease under section 206.	23 Feb., 1923	Raleigh ..	Dingle ..	Bellingen Shire	224 0 0	The whole; portion 19. Plan R. 3,194-1,714.	Sales 1923-1,971.
NOTE.—This land will become available for homestead farm on and after 11th July, 1923, on the terms and conditions as originally notified for Homestead Farm Area No. 1,172, in Gazette of 16th July, 1920.										
Tamworth..	Eastern..	55,852	From sale for sewerage.	1 Dec., 1922	Inglis ..	Tamworth.	Tamworth Municipality.	0 0 16½	The whole	Ms. 1923-2,604.
Do ..	do ..	55,853	From lease generally for sewerage.	1 ,, ,,	do ..	do ..	do ..	0 0 16½	do	do
Scone ..	Eastern..	....	Reserve from sale or lease under section 228.	15 Mar., 1921	Durham ..	Rouchel ..	Upper Hunter Shire.	43 0 0	The whole; portion 268.	Ms. 1923-2,969.
NOTE—This land will become available on 11th July, 1923, for ordinary selection.										
Taree ..	Eastern..	42	From sale for quarry.	8 Aug., 1877	Macquarie.	Harrington and Lansdowne (now Lansdowne).	Manning Shire.	50 0 0 (about).	The balance	Ms. 1923-3,119.
NOTE.—Within State Forest No. 52.										
Walgett ..	Central..	....	Reserve from sale and lease under section 206.	5 Jan., 1923	Leichhardt	Kidgar ..	Walgett Shire..	40 0 0	Part within portion 2. Plan L. 136-1902 (forfeited C.P. 18-3).	Ms. 1923-3,319.
.....	Eastern, Central, & Western.	....	From sale under general notice.	17 April, 1862	Includes all islands in the State			.....	The balance	Ms. 1923. 3,664.
.....	Eastern & Central.	52,788	From sale or lease generally.	3 May, 1918	Includes beds of rivers and their tributaries in the divisions stated, and other adjacent lands.			.....	do	do
Lithgow ..	Eastern..	....	Reserve from sale or lease under section 206.	27 Jan., 1922	Westmoreland.	Abercorn..	Oberon Shire..	480 0 0	The whole; Portion 58. Plan W. 3,475-1,502, Roll.	Ms. 1923-3,737.
NOTE.—This land will become available for Additional Holdings at 10s. per acre under the same terms and conditions as notified on 5th March, 1920.										
Gundagai ..	Eastern..	34,004	From sale for travelling stock and camping.	5 Mar., 1902	Wynyard..	South Gundagai.	Adjungbilly Shire.	158 0 0 (about).	Part within portion 288 and road on north. Plan W. 5,653-2,119.	Ms. Ls. 1923-4,120.
Metropolitan.	do ..	....	Sale or lease under section 228.	31 Dec., 1921	Cumberland.	Botany ..	Randwick Municipality.	1 0 21	That part within portion 1,089.	Sales 1923-9,663.
Grafton ..	Eastern ..	....	From sale or lease under section 206.	27 Oct., 1922	Fitzroy ..	Wirirl ..	Nymboida Shire.	378 0 0	The whole; portion 14. Plan F. 2,999-1,810.	C.S. 1922-20,010.
NOTE.—This land will become available for Homestead Farm on 11th July, 1923, on the terms and conditions gazetted on 5th May, 1915 (Homestead Farm Area No. 454).										

[7003] Sydney, 11th May, 1923.

REVOCATION OF SUBURBAN HOLDING AREAS, &c.

IT is hereby notified that, in pursuance of the provisions of the Crown Lands Consolidation Act, 1913, the Suburban Holding Areas &c., particularised hereunder, are hereby revoked.

W. E. WEARNE, Minister for Lands.

Land District.	Division.	Class of Holding for which the Land was set apart.	Date of Notification.	County.	Parish.	Shire, &c.	Area.	Part revoked.	Papers No.
							a. r. p.		
Molong ..	Eastern..	Additional Holdings, at 30s. per acre.	18 Nov., 1908	Ashburnham.	Bowan ..	Boree Shire ..	187 0 0	The whole; portion 279. Plan A. 6,818-1,770.	Ms. 1923-3,119.
NOTE.—Now freehold.									
Metropolitan.	Eastern..	Suburban Holding Area No. 396.	19 Nov., 1913	Cumberland	Field of Mars	Hornsby Shire ..	24 1 34	Part within portions 610, 611, 627, 814, and 815. Plans C. 1,904, 2,183, and 2,183-2,030 R.	Ms. 1923-3,119.
Gunnedah...	do ..	Original Conditional Purchase, at £4 per acre	5 May, 1900	Pottinger.. (Suburbs of	Melville .. Mullally).	Liverpool Plains Shire.	15 0 15	The whole; portions 163 and 166. Plan M. 2-2,279.	do
Do ,	do ..	Original Conditional Purchase, at £5 per acre.	5 ,, ,,	do ..	do ..	do ..	16 1 6	The whole; portions 164 and 165. Plan M. 2-2,279.	do
Wyalong ..	Central..	Homestead Farm Area No. 1,472.	13 April, 1923	Bland ..	Mugga ..	Wyalong Municipality.	327 0 0 (about).	The whole..	Ms. 1923-4,594.

[7011] Sydney, 11th May, 1923.

SPECIAL AREAS.

IN pursuance of the provisions of the 59th section of the Crown Lands Consolidation Act, 1913, the measured portions hereunder mentioned are hereby set apart as Special Areas.

SPECIAL CONDITIONS.

1. The Special Areas shall be open to original conditional purchase on and after 11th June, 1923.

2. The price, deposit, annual instalment of the purchase money and interest, and survey fee payable in connection with any application, shall be as per Schedule hereunder.

3. An original conditional purchase shall accord with the land as measured and no subdivision of the portion shall be made.

4. The original conditional purchase shall be subject to the condition of residence prescribed by the Crown Lands Consolidation Act, 1913, for original conditional purchases of ordinary Crown lands.

5. No conditional purchase under section 58 of the Crown Lands Consolidation Act, 1913, shall be made within the aforesaid special areas.

6. The general provisions and conditions of the Crown Lands Consolidation Act, 1913, in respect of original conditional purchases shall, except in so far as the same are inconsistent with the special provisions and conditions hereinbefore contained, apply to an original conditional purchase within such special areas.

W. E. WEARNE, Minister for Lands.

NOTE.—All information may be obtained from, and all forms of application will be filled in by, the Crown Lands Agent free of cost, if so desired by the applicant.

SPECIAL AREA No. 56,152.

LAND DISTRICT OF BATHURST, AND TURON SHIRE.

Portion number.	County.	Parish.	Area.	Area which may be selected. Maximum.	Area which may be selected. Minimum.	Price per Acre.	Deposit per Acre.	Instalment per Acre	Survey fee.	Nature and estimated value of improvements.	Nearest Town and distance therefrom.	Character of Land, Soil, Timber, &c. Water Supply.
			a. r. p.	a. r. p.	a. r. p.	£	s.	s.	£ s. d.			
86	Roxburgh..	Yetholme..	40 0 0	107 2 0	40 0 0	2	2	2	5 6 8	Fencing, £11 5s.; dam and tank, £3; ringbarking, &c., £1 4s. 6d. Not Crown property.	Yetholme, about ¾ mile north; Bathurst, about 18 miles west; Wambool railway siding, 9 miles southerly.	Red and grey soil; undulating country; granite formation; timbered with gum and peppermint, some light wattle scrub; no natural water supply; mostly suitable for potato growing and orchard purposes. Rainfall, about 30 inches. Plans R. 119, 3,938, and 3,939-1,496. Ms. 1923-1,317.
224	Do ..	do ..	53 1 0	107 2 0	40 0 0	3	3	3	6 0 0	Fencing, half value, £3 7s. Adjoining holder.		
225	Do ..	do ..	54 1 0	107 2 0	40 0 0	3	3	3	6 0 0	Fencing, half value, £3 9s. Adjoining holder.		

NOTE.—Includes Suburban Holding Area No. 1,205, notified 12th November, 1920, hereby revoked.

[7003] Sydney, 11th May, 1923.

RESERVES FROM SALE.

IT is hereby notified that, in pursuance of the provisions of the 28th section of the Crown Lands Consolidation Act, 1913, the Crown Lands hereunder described shall be reserved from sale for the public purposes hereinafter respectively specified, and they are hereby reserved accordingly.

W. E. WEARNE, Minister for Lands.

CENTRAL DIVISION.

For Camping.

LAND DISTRICT OF WALGETT, AND WALGETT SHIRE.

Within Occupation License No. 852.

No. 56,144. County of Leichhardt, parish of Kidgar, containing an area of 40 acres. The Crown Lands within the boundaries of portion 2. Plan L. 136-1902.
[Ms. 1923-3,319]

EASTERN DIVISION.

For Public Utility.

LAND DISTRICT OF BEGA, AND MUMBULLA SHIRE.

No. 56,145. County of Auckland, parish of Meringo, containing an area of about 6 acres, in two parts of about 1½ and 4½ acres each. The Crown Lands between portions 130, 246, and 247 and the public road from Bemboka to Bega.
[Ms. 1923-3,848]

For Municipal Purposes (Addition).

METROPOLITAN LAND DISTRICT, AND PADDINGTON MUNICIPALITY.

No. 56,151. County of Cumberland, parish of Alexandria, containing an area of 34 perches. The Crown Lands within the boundaries of measured portion 1,308. Plan C. 3,524-2,030.
[Ms. 1923-4,566]

[7005] Sydney, 11th May, 1923.

RESERVES FROM SALE AND LEASE GENERALLY.

IT is hereby notified that, in pursuance of the provisions of the 28th and 29th sections of the Crown Lands Consolidation Act, 1913, the Crown Lands hereunder described shall be reserved from sale for the public purposes hereinafter respectively specified, and reserved and exempted from lease generally, and they are reserved and exempted accordingly.

W. E. WEARNE, Minister for Lands.

EASTERN DIVISION.

For Sewerage.

LAND DISTRICT OF TAMWORTH, AND TAMWORTH MUNICIPALITY.

No. 56,147 from sale (56,148 from lease generally). County of Inglis, parish of Tamworth, containing an area of 22 perches. The Crown Lands within the boundaries of portion 330. Plan I. 2,520-1,690.
[Ms. 1923-2,604]

CENTRAL DIVISION.

For Hospital Site.

LAND DISTRICT OF TUMBARUMBA NORTH, AND KYEAMBA SHIRE.

Within suburban boundaries, village of Humula.

No. 56,149 from sale (56,150 from lease generally). County of Wynyard, parish of Humula, containing an area of 2 roods. The Crown Lands within the boundaries of portion 176. Plan W. 5,392-2,119.
[Ms. 1923-3,485]

[7009] Sydney, 11th May, 1923.

RESERVES FROM SALE OR LEASE GENERALLY.

IT is hereby notified that, in pursuance of the provisions of the 29th section of the Crown Lands Consolidation Act, 1913, the Crown Lands hereunder described shall be and are hereby temporarily reserved from sale or lease generally.

W. E. WEARNE, Minister for Lands.

No. 56,146. All the beds of rivers, their tributaries and ana-branches in the Eastern and Central Divisions of the State, inclusive of all shingle, gravel, sand-beds, and alluvium thereon or adjacent thereto, and inclusive of all Crown Lands between the banks of such rivers or their tributaries or ana-branches, together with all Crown Lands between such banks and alienated or granted land bordering thereon; also embracing all beds of lakes, estuaries, and lagoons; 100 feet reservation, wherever situated not reserved from sale for a public purpose or held under special lease; also inclusive of all islands or parts of islands in the Divisions referred to, and those situate in harbours, inlets, bays, ports, estuaries, or off the sea coast within territorial limits not alienated, held under special lease, or reserved from sale for a public purpose other than under the reservation from sale under general notice of 17th April, 1862, revoked this day.
[Ms. 1923-3,664]

[7007] Sydney, 11th May, 1923.

CROWN LANDS NOT AVAILABLE FOR SETTLEMENT UNTIL FURTHER NOTIFICATION.

IN pursuance of the provisions of section 84 of the Crown Lands Consolidation Act, 1913, it is hereby notified that the Crown Lands comprised within the tracts or areas hereunder described shall not be available for the purpose of any application until a further notification has been published in the Gazette.

W. E. WEARNE, Minister for Lands.

EASTERN DIVISION.

METROPOLITAN LAND DISTRICT, AND HORNSBY SHIRE.

County of Cumberland, parish of Field of Mars, containing an area of 24 acres 1 rood 34 perches. The Crown Lands within the boundaries of portions 610, 611, 627, 814, and 815. Plans C. 1,904, 2,183, and 2,188-2,030 R.
[Ms. 1923-3,119]

CENTRAL DIVISION.

LAND DISTRICT OF WYALONG, AND WYALONG MUNICIPALITY.

County of Bland, parish of Mugga, containing an area of about 327 acres. The Crown Lands within the boundaries of the land notified as Homestead Farm Area No. 1,472 on the 13th April, 1923, revoked this day.

NOTE.—Within the suburban boundaries of Wyalong.
[Ms. 1923-4,594]

[7004] Sydney, 11th May, 1923.

WITHDRAWAL FROM SPECIAL LEASE FOR SEWERAGE.

IT is hereby notified, for public information, that, in pursuance of the conditions attached to Special Lease 1915-11, Tamworth, the Crown Land hereunder described is hereby withdrawn for Sewerage from the said special lease, held by the Tamworth Municipal Council.

W. E. WEARNE, Minister for Lands.

EASTERN DIVISION.

LAND DISTRICT OF TAMWORTH, AND TAMWORTH MUNICIPALITY.

County of Inglis, parish of Tamworth, suburbs of Tamworth, containing an area of 22 perches. The Crown Lands within the boundaries of measured portion 330,—as shown on plan I. 2,520-1,690.

NOTE.—This notification is in lieu of that published in Gazette of 1st December, 1922, which is hereby cancelled.
[Ms. 1923-2,604]

[7006] Sydney, 11th May, 1923.

ERRATA.

IN Gazette No. 47 of 20th April, 1923, folio 1982, in the notification placing certain reserves under control of Pastures Protection Boards, for "Land Districts of Forbes and Goulburn" read "Land Board Districts of Forbes and Goulburn."

In Gazette No. 54 of 4th May, 1923, folio 2177, the parishes of Orange, Shadforth, and Vittoria should read as in county of Bathurst.

W. E. WEARNE, Minister for Lands.

[6763] Forestry Commission,
Sydney, 11th May, 1923.

REVOCATION OF RESERVES FROM SALE.

HIS Excellency the Governor, with the advice of the Executive Council, on the recommendation of the Minister, and with the concurrence of the Secretary for Lands, directs it to be notified that, in pursuance of the provisions of section 22 of the Forestry Act, 1916, the reserves from sale hereunder described shall be revoked, and they are revoked accordingly.

W. E. WEARNE, Minister for Forests.

The whole of the General Reservation, notified 17th April, 1862, reserving all islands of the State for forestry purposes.

Also, the whole of Reserve under General Notice, notified 21st February, 1882, reserving islands for the preservation and growth of timber.

NOTE—By this notification it is not intended to revoke other than the "forestry" purpose of the above reservation of 17th April, 1862.
[F. 1922-4,042]

Private Advertisements

REAL PROPERTY ACT.

Intended Registration of a Sub-lease without production of the Duplicate of the Head-lease.

In the matter of the lease dated 2nd February, 1917, No. A295,498, John Walder, Samuel Walder, and Robert Walder to S. Walder Limited, over the whole of the land comprised in Certificates of Title, Vol. 2,725, Fols. 78, 79, and 80, being allot. 24, and part allot. 23 of sec. 14, and containing 19¾ p., in Pitt-st., Sydney.

NOTICE is hereby given of my intention to register, after the expiration of twenty-one days from the date hereof, a sub-lease to Ada Gorell, Mabel Jane Burley, and Janet Mobberley of part of the premises erected on the land above described, without production of the duplicate of the lease.

W. G. H-WILLIAMS,
Registrar-General.

11th May, 1923.
4294 10s.

NOTICE OF CHANGE OF NAME.

NOTICE.—I, Howard Winfrey, having by Deed Poll dated 2nd May, 1923, filed in the Supreme Court of New South Wales, in Equity, abandoned the said surname of O'Connor, and adopted the surname of Winfrey, hereby give public notice, so as to be hereafter called, known, and described by the surname of Winfrey exclusively.

HOWARD WINFREY.

3rd May, 1923.
4238 5s.

NOTICE OF DISSOLUTION OF PARTNERSHIP.

NOTICE is hereby given that the partnership heretofore subsisting between Arthur Harry Butler and Gus Wangenheim, carrying on business as "Popularity Films," at 129 Bathurst-street, Sydney, has been dissolved by mutual consent, as from the seventh day of May, one thousand nine hundred and twenty-three. All debts due to and owing by the said late firm will be received and paid respectively by Gus Wangenheim, who will continue to carry on the said business under the style of "Popularity Films."

Dated this seventh day of May, 1923.

ARTHUR H. BUTLER.
GUS WANGENHEIM.

Witness,—
H. T. Paton,
Mg. Clk. to J. B. Moffatt, Solicitor,
44 Elizabeth-street, Sydney.

4266 7s.

NOTICE OF DISSOLUTION OF PARTNERSHIP.

NOTICE is hereby given that the partnership heretofore subsisting between us, the undersigned, John Lensmand Holston and John Robert Trivett, in the business of undertakers carried on by us at Murwillumbah under the style or firm name of "Holston and Trivett," has been dissolved by mutual consent as from the first day of May now instant, and the business will be henceforth carried on by the said John Lensmand Holston, who will pay and discharge all debts and liabilities and receive all moneys payable to the said late firm.

Dated this third day of May, 1923.

J. L. HOLSTON.
JOHN R. TRIVETT.

4254 8s.

NOTICE is hereby given that the partnership heretofore subsisting between William Phillis and Frank William Munyard, carrying on business as estate agents, 316 Anzac-parade, South Kensington, under the style or firm of "Phillis & Company," has been dissolved as from the nineteenth day of March, one thousand nine hundred and twenty-three, and that the said business will be carried on in the future by Frank William Munyard solely.

Dated this third day of May, one thousand nine hundred and twenty-three.

WILLIAM PHILLIS.
F. W. MUNYARD.

Witness,—Henry Davis, Solicitor,
64 Pitt-street, Sydney.

4262 8s.

NOTICE is hereby given that at an Extraordinary General Meeting held on the 4th of May, 1923, it was resolved that the Budgery Mining Company, No-Liability, be voluntarily wound up. All claims must be lodged at the office of the undersigned before the 31st May next.

S. E. MARKS,
Liquidator.
Equitable Buildings,
George-street, Sydney.

4276 4s.

NOTICE is hereby given that an Extraordinary General Meeting of Grove and Mossop Limited was held at the Commercial Bank Chambers, Hunter-street, Newcastle, on Monday, the 7th day of May, 1923, at 7 o'clock in the evening, and the following Resolution was unanimously agreed to:—

It has been proved to its satisfaction that the Company cannot by reason of its liabilities continue its business, and that it is advisable to wind up same, and that H. G. G. Weatherley, of Newcastle, Accountant, be appointed Liquidator for the purpose of such winding-up.

H. G. B. GROVE,
Chairman.

Dated 7th May, 1923.
4277 6s.

GULF MOUNTAIN TIN MINING COMPANY, NO LIABILITY.

NOTICE is hereby given that a call (No. 25) of Threepence per share has been made on all shares in the above Company, due and payable at the office of the Company, 16 Spring-street, Sydney, on Friday, the 11th May, 1923.

T. P. HUDSON,
Secretary.

4264 4s.

CO-OPERATIVE MOTORS LIMITED.

(In Voluntary Liquidation).

NOTICE is hereby given pursuant to section 141 of the Companies Act 1899 that a General Meeting of members of the abovenamed Company will be held at the office of the Liquidator, Bank Chambers, Beardy-street, Armidale, on Tuesday, the twelfth day of June, 1923, at eleven o'clock in the forenoon, for the purpose of having an account laid before the Company, showing the manner in which the winding-up has been conducted and the property of the Company disposed of, and of hearing any explanation that may be given by the Liquidator.

Dated this seventh day of May, 1923.

E. H. SADGROVE,
Liquidator.

4268 9s.

SIGNET SWEETS LIMITED.

Special Resolution.

Passed, 19th February, 1923; confirmed, 6th March, 1923.

AT an Extraordinary General Meeting of the Members of the Signet Sweets Limited, duly convened and held on the nineteenth day of February, 1923, the subjoined Special Resolution was duly passed: and at a subsequent Extraordinary General Meeting of the Members of the said Company, also duly convened and held on the sixth day of March, 1923, the subjoined Special Resolution was duly confirmed:—

Resolution.

That the Company be wound up voluntarily and William Henry Higman be appointed Liquidator.

J. J. JOYCE,
Chairman of Confirmatory Meeting.

W. H. HIGMAN,
Secretary to Company.

Dated at Sydney, this sixth day of March, 1923.

The whole of the business and undertaking of Signet Sweets Ltd. having become absorbed by White Signet Ltd., it was decided by the Shareholders to wind up the Company voluntarily.

W. H. HIGMAN,
Liquidator.

4253 12s.

MEMORANDUM FOR REGISTRATION OF WOLLONDILLY SILVER MINING COMPANY NO LIABILITY.

1. The name of the Company is to be Wollondilly Silver Mining Company No Liability.

2. The first place of operations (or intended operations) is at Yerranderie, in the State of New South Wales.

3. The first registered office of the Company will be situated at 107 Pitt-street, Sydney.

4. The value of the Company's intended property, including the plant and machinery, is two thousand seven hundred and fifty pounds.

5. The amount of money at the credit of the Company, or any person on its behalf, is Five Hundred Pounds, and the total liabilities of the Company, or which the Company is intended to assume or undertake, is Five Thousand Pounds (£5,000).

6. The nominal capital of the Company is Six Thousand Pounds, in five thousand preference shares of £1 each, and twenty thousand deferred shares of 1s. each.

7. The number of contributing shares subscribed is four thousand three hundred and fifty-five (4,355).

8. The name of the provisional (or first) Manager is David Roberts.

9. Ten per centum of the contributing capital has been duly paid up in cash.

10. The only contracts entered into on behalf of this Company is that of which particulars are stated hereunder:—

4th April, 1923.—Option, Yerranderie Silver Mining Company No Liability to William Tarleton.

17th April, 1923.—Agreement, William Tarleton with John Sydney Richardson, as agent for the Company.

17th April, 1923.—Letter, William Tarleton to John Sydney Richardson, relative to allotment of fully paid-up deferred shares to applicants for preference shares.

Dated the 8th day of May, 1923.

We, the persons whose names and addresses are subscribed hereto apply to register the Wollondilly Silver Mining Company No Liability as a No-Liability Company.

Signatures and Addresses of Intending Subscribers.

William Brooks, 17 Castlereagh-street, Sydney, Merchant.

D. E. Cook, 89B York-street, Sydney, Merchant.

W. Tarleton, 107 Pitt-street, Sydney, Accountant.

K. O. A. Loane, Whitton-road, Chatswood, Accountant.

Robert W. Nelson, Challis House, Sydney, Accountant.
G. H. Leibius, 115 Pitt-street, Sydney, Solicitor.
A. W. Rockwell, 89 Pitt-street, Sydney, Accountant.

Witness to all signatures,—
G. Eddie, Accountant,
107 Pitt-street, Sydney.

Declaration verifying Memorandum for Registration.

I, David Roberts, of Sydney, in the State of New South Wales, accountant, hereby solemnly declare and affirm that—

1. I am the Manager (or provisional Manager) of the said intended Company.
2. The above statements are, to the best of my belief and knowledge, true in every particular.

And I make this solemn declaration as to the matters aforesaid according to the law in this behalf made, and subject to the punishment by law provided for any wilfully false statement in any such declaration.

DAVID ROBERTS,
Manager (or Provisional Manager).

Declared at Sydney, this 8th day of May, A.D. 1923. Before me,—

Percy G. Sharpe, J.P.

4313 £2

J. MELOY LIMITED (In Liquidation).
(Incorporated 1910.)

NOTICE is hereby given, that in pursuance of section 141 of the Companies Act, 1899, that a General Meeting of the members of the above Company will be held at 35 Pitt-street on Tuesday, the 12th day of June next, at 11 o'clock in the forenoon, for the purpose of having an account laid before them showing the manner in which the winding-up has been conducted and the property of the Company disposed of, and of hearing any explanation that may be given by the Liquidator; and also of determining, by Extraordinary Resolution, the manner in which the books, accounts, and documents of the Company and of the Liquidator thereof shall be disposed of.

Dated this fourth day of May, 1923.

ALFRED J. CLELAND,
Liquidator.

Witness,—Alfred Crane, J.P.
4263 9s.

SOGERI PARA RUBBER COMPANY LTD. (In Liquidation).

NOTICE is hereby given, in pursuance of section 141 of the Companies Act, 1899, that a General Meeting of the Members of the abovenamed Company will be held at room No. 402, London Bank Chambers, Martin-place, Sydney, on Monday, the second day of July, 1923, at 11 o'clock in the forenoon, for the purpose of having an account laid before them, showing the manner in which the winding-up has been conducted and the property of the Company disposed of, and of hearing any explanation that may be given by the Liquidator; and also of determining, by Extraordinary Resolution, the manner in which the books, accounts, and documents of the Company, and of the Liquidator thereof, shall be disposed of.

Dated this ninth day of May, 1923.

H. Y. RUSSELL,
Liquidator.

4289 9s.

THE UMBRA PATENT BLIND LIMITED.
(In Liquidation).

TAKE NOTICE that a meeting of the shareholders of the above Company will be held at the registered office of the Company, situated at Twyford House, Castlereagh-street, Sydney, on the 12th day of June next, at noon, for the purpose of having the Liquidator's accounts laid before them and to pass the said accounts and Liquidator's report.

Dated this eighth day of May, 1923.

The Umbra Patent Blind Limited,

THOMAS D. HADLEY,
Liquidator.

4340 10s.

MUNICIPALITY OF WILLOUGHBY.
Levels of Roads.

NOTICE is hereby given that the Council of the Municipality of Willoughby proposes to fix the levels of the undermentioned streets, viz:—

Chatswood East Ward.

Blakesley-street, Victoria-avenue to Nicholson-street.
Havilah-street, Victoria-avenue to Nicholson-street.
Dowel-street, Nicholson-street to Ashley-street.
Spearman-street, Ashley-street to Boundary-street.
Beauchamp-parade, Spearman-street to Darling-street.
Darling-street, William-street to Boundary-street.
Nicholson-street, Darling-street to Macquarie-street.
Stanley-street, Fry-street to Mowbray-road.
Neridah-street, Johnson-street to Hercules-street.
Albert-avenue, Archer-street to Jacques-street.
Clanwilliam-street, Stanley-street to Penshurst-street.
Church-street, Stanley-street to Penshurst-street.
Archer-street, Ashley-street to Boundary-street.

Chatswood West Ward.

Gordon-avenue, Lane Cove road to Railway.
Wyvern-avenue, Lane Cove road, 18 chains westerly.
Findlay-avenue, Lane Cove road, 35 chains westerly.
Anderson-street, Victoria-avenue to Ashley-street.
Violet-street, Anderson-street to Archer-street.
Tulip-street, Anderson-street to Archer-street.
Eddy-road, Lane Cove road, 38 chains westerly.
Lone Pine avenue, Eddy-road to Pearl-avenue.
Davies-street, Fuller's road to Wood-street.
Archer-street, Ashley-street to Boundary-street.

Middle Harbour Ward.

Alleyne-street, Victoria-avenue to J. B. Johnson's property.
Neville-street, Victoria-avenue to end.
Cambridge-street, High-street to Warrane-road.
Bedford-street, High-street to Warrane-road.
McClelland-street, Ann-street to Lyle-street.
Robert-street, High-street to Warrane-road.
Ann-street, Robert-street to Edinburgh-road.
Alpha-street, French's road to Edinburgh-road.
Keary-street, Mowbray-road to end.
Tulloh-street, French's road, 10 chains southerly.
Pyalla-street, Sailor's Bay road, 7 chains southerly.
Eric-street, Sailor's Bay road to Tenilba-road.
Sailor's Bay road, Strathallen-avenue to tram stop.

Naremburn Ward.

Plunkett-street, Chandos-street to Northcote-street.
Dalley's road, Northcote-street to Willoughby-road.
Rhodes-avenue, Willoughby-road to Brook-street.
Brook-street, Slade-street to North Sydney boundary.
Northcote-street, Willoughby-road to existing metal, 46 chains.
Edward-street, Ryan's road to Penkivil-street.
Penshurst-street, Mowbray-road to Penkivil-street.
Artarmon-road, Elizabeth-street to Sydney-road.
Brand-street, Elizabeth-street to Hampden-road.
Broughton-road, Buller-road to Lane Cove road.
Elizabeth-street, Mowbray-road to Burra-road.
Jersey-road, Hampden-road to White-street.
Dickson-avenue, Gordon-road to Waltham-street.
Reserve-road, Dickson-avenue to Jersey-road.

Plans and sections showing the levels proposed to be adopted may be inspected at the Town Hall, Victoria-avenue, Chatswood, during office hours.

All persons interested are required to state forthwith in writing, addressed to the undersigned, within one month from the date of this notice, particulars of any objection to the proposal, also any claim for the provision of reasonable access to the property in which they are interested.

G. A. BAILEY,
Town Clerk.

Willoughby Town Hall, Chatswood.
11th May, 1923.
4300 £2.

MUNICIPALITY OF WAVERLEY.

Levels.

Hastings Parade—Military-road to the Ocean.

NOTICE is hereby given that the levels of the above thoroughfare, as shown on the plan and sections exhibited at the Council's Office, and duly notified in the Government Gazette No. 39, and the *Sydney Morning Herald* of the 29th March, 1923, have been approved by the Council. The levels are now fixed and will take effect from the date of publication of this notice.

L. W. BEAGLEY,
Town Clerk.

Council Chambers, Waverley,
4th April, 1923.
4260 9s.

MUNICIPALITY OF BRAIDWOOD.

NOTICE is hereby given that Sergeant Michael Lynch has been duly appointed Inspector for this area under the Diseased Animals and Meat Act.

C. GREEN,
Town Clerk.

9th May, 1923.
4302 4s.

WAKOOL SHIRE.

Special Loan—Three Thousand Seven Hundred and Fifty Pounds (£3,750).

THE Wakool Shire Council hereby notifies, in pursuance of the Local Government Act, 1919, and Acts amending same—

(1) That the Council proposes to raise a Special Loan of Three Thousand Seven Hundred and Fifty Pounds (£3,750) for the purpose of constructing a water supply for the town of Barham, within the Shire.

(2) That plans, specifications, and full details of the work proposed to be carried out with the loan money may be inspected at the office of the Council, Moulamein, during ordinary office hours.

(3) That the proposed loan will be issued at par. The maximum rate of interest will be six per centum (6%), and the loan will be repaid over a period of twenty-five years, by half-yearly instalments of principal and interest combined. The amount of each half-yearly instalment will be £145 15s., or a greater amount if necessary to repay as aforesaid.

(4) That the Council does not propose to levy a loan rate in respect of the loan. The Council, however, proposes to levy a local water supply rate, and make charges by measure for water supplied. The rates and charges will be sufficient to meet the working expenses of the undertaking and provide for the half-yearly instalments of principal and interest.

Within one month from the date of publication of this notice any number, not less than twenty-five per centum (25%) of the ratepayers enrolled in respect of the land within the town of Barham, may petition the Council to take a poll of the ratepayers as to whether the ratepayers approve of the loan. The number of the ratepayers on the roll in respect of the town of Barham is sixty.

FREDERICK WILLIAM GRABAU, Jr.,
President.

H. A. EDWARDS,
Shire Clerk.

Shire Chambers, Moulamein,
5th May, 1923.
4282 £1 2s.

BLUE MOUNTAINS SHIRE.

Special Electricity Loan.

Nine Thousand Pounds.

THE Blue Mountains Shire Council hereby notifies, in pursuance of the Local Government Act, 1919:—

That the Council proposes to raise a Special Loan of nine thousand pounds (£9,000) for the purpose of extending the supply of electricity for power, heating, lighting, street lighting, and private consumption, to the proposed lighting areas of Faulconbridge and Springwood, as defined and set out by metes and bounds, namely:—

Boundaries of Faulconbridge Lighting Area.

Commencing at the south-eastern corner of portion 69, parish of Coomassie, northerly; by part of the eastern boundary of portion 69 easterly, northerly, westerly, southerly, and again westerly; by the boundaries of lot 6 of d.p. 7,548, and a line to the north-western side of Grose-road generally north-easterly; by that side of the road to a northern boundary of portion 40 westerly; by part of that boundary and the northern boundary of portion 70 southerly; by part of the western boundary of that portion to the south-eastern corner of lot 89 generally south-westerly; by a line to the north-eastern corner of lot 20 of d.p. 8,712 westerly and southerly; by the northern boundary of that lot and the western boundaries of lots 20, 21, 22, 23, 24, 25, 26, 27, 28, 29, and 30 generally south-westerly and westerly; by the north-western boundaries of lots 31, 32, and 33, and the northern boundary of lot 4 generally south-westerly; by a line to the north-eastern corner of lot 65 westerly and southerly; by the northern boundary of lot 65, the western boundaries of lots 65, 64, 63, 62, and a line to the southern side of Russell-avenue generally north-westerly; by that road to the north-eastern corner of lot 49 southerly, westerly, and northerly; by the eastern, southern, and western boundaries of that lot north-westerly and south-westerly; by Russell-avenue to the north-eastern corner of lot 13 southerly and south-westerly; by the eastern boundary of lot 13, and the south-eastern boundaries of lots 13, 12, 11, and 10 northerly; by the western boundary of lot 10 generally westerly; by a line to the south-eastern corner of lot 19 of section 4 of d.p. 8,526 generally north-westerly, westerly, and south-easterly; by the north-eastern boundary of lot 19, the northern boundaries of lots 19, 18, 17, 16, and part of the south-western boundary of lot 16 generally south-westerly, westerly, and north-westerly; by the generally northern boundaries of lots 15, 14, 13, 12, 11, 10, and 9 south-westerly; by the north-western boundary of lot 9, and a line to the north-western corner of lot 17 of section 1 southerly, westerly, and again southerly; by part of the western boundary of lot 17, the northern boundaries of lots 8 and 13 of section 6, the western boundary of lot 13, a line, and the western boundaries of lots 77 and 22 of d.p. 8,210 generally south-westerly; by a line and the north-western boundary of lot 40 generally south-easterly, north-easterly, and again south-easterly; by the south-western boundary of lot 40, the south-eastern boundaries of lots 41, 42, 43, 44, and 45, and the south-western boundaries of lots 46, 47, 48, 49, and 50 south-westerly; by the north-western boundaries of lots 55, 56, 57, and 58 generally south-easterly; by the south-western boundary of lot 58, and a line to the generally southern side of the Western Railway line generally northerly and north-easterly; by that side of the railway line to the northern corner of lot 1 of section 4A of Allen Estate gene-

rally south-easterly; by the north-eastern boundaries of lots 1, 2, 3, and 4 generally north-easterly; by the south-eastern boundaries of the property known as Fern Dell, and lots 1, 2, 3, and 4 of section 4 generally south-easterly; by a line and the south-western boundaries of lot 19 and lot 14 of section 2 generally north-easterly; by the south-eastern boundaries of lot 14 to the south-western boundary of lot 6 generally south-easterly and north-easterly; by part of the south-western boundary of lot 6, and the south-western boundaries of lots 5, 4, 3, 2, and 1, the south-eastern boundary of lot 1, a line, and the south-eastern boundary of lot 4 generally north-westerly; by the north-eastern boundary of lot 4, and a line to the generally northern side of the western railway line generally easterly; by that side of the railway line and a line, to the point of commencement.

Boundaries of Springwood Lighting Area.

Commencing at the junction of the Main Western road and Boundary-road on the western side of Springwood northerly; by Boundary-road easterly by Sassafras Park road to the western boundary of lot 6 of a subdivision of Moorecourt Estate southerly and easterly; by the western and southern boundaries of that lot, and a line to the western boundary of lot 5 southerly, easterly, and northerly; by part of the western, the southern boundary of that lot, and part of the western boundary of lot 2 easterly, southerly, and again easterly; by the northern, part of the eastern boundary of that lot, and the northern boundary of lot 1 northerly, easterly, and southerly; by part of the western, the northern, and part of the eastern boundary of portion 60 to the northern boundary of Lomatia Park easterly; by the northern boundary of that park generally south-easterly; by a line to the north-western corner of lot 87 of d.p. 10,485, and the north-eastern boundary of that lot northerly; by part of the western boundary of lot 57 generally north-easterly; by the north-western boundaries of lots 57, 58, 59, 60, 61, 62, 63, 64, 65, 66, 67, 68 north-westerly, easterly, and northerly; by part of the south-western boundary of lot 69 the northern boundaries of lots 69 and 70, and the western boundary of lot 71 south-easterly; by part of the north-eastern boundary of that lot northerly and easterly; by the western and northern boundaries of lot 72, and a line to the south-western corner of lot 37 of d.p. 6,813 northerly; by the eastern side of Baxter-road, and a line to the southern boundary of that part of portion 61 owned by the estate of the late John Frazer, westerly, northerly, and easterly; by part of the southern, the western, and part of the northern boundary of that area northerly and easterly; by the eastern and northern boundary of portion 100, and a line to the western boundary of lot 10 of d.p. 495 northerly, south-easterly, and easterly; by the western and north-eastern boundary of lot 10, the north-eastern boundary of lot 11, and the northern boundary of portion 33 generally north-westerly and north-easterly; by a surveyed road to the southern boundary of portion 7 westerly, northerly, easterly, and southerly; by part of the southern, the western, the northern, and part of the eastern boundary of that portion westerly and southerly; by the northern boundaries of lots 7, 6, 5 of d.p. 2,544, and the western boundary of lot 5 easterly; by a line to the north-eastern corner of lot 1 of d.p. 2,874 southerly; by the eastern boundaries of lots 1 and 8 easterly, southerly, generally westerly, and north-westerly; by the northern, eastern, southern, and part of the south-western boundary of lot 12 of d.p. 8,457 south-westerly; by the south-eastern boundaries of lots 13, 14, 15, 16, 17, and a line to the north-western corner of lot 27 generally south-westerly; by the north-western boundary of that lot generally south-easterly and easterly; by the south-western boundary of lot 27, and the southern boundaries of lots 28, 29, 30, and 31 southerly, westerly, and northerly; by part of the eastern, a southern, and a western boundary of portion 74 westerly and southerly; by the northern and western boundary of lot 20 of plan 675 (L) generally north-westerly and south-westerly; by the north-eastern and north-western boundaries of lot 15 generally westerly; by a line to the north-western corner of lot 10 southerly and easterly; by the eastern boundary of lot 10, and the southern boundaries of lots 11, 12, and 13 to Paterson-road generally south-easterly; by that road to the western boundary of portion 39 southerly; by that boundary generally south-westerly; by Fitzgerald's Creek to the eastern boundary of portion 36 southerly; by that boundary, and a line to the northern boundary of portion 98 generally westerly and southerly; by part of the northern, and part of the western boundary of that portion to the southern boundary of lot 18 of d.p. 3,825 westerly; by that boundary and a line to the western side of Burns-road southerly; by that road to the northern boundary of lot 10 of d.p. 3,619 westerly; by that boundary to the eastern boundary of portion 28 southerly and westerly; by part of the eastern and southern boundary of that portion, and the southern boundary of portion 27 to the boundary of Sassafras Gully Reserve northerly, westerly, southerly, and again westerly and southerly; by the boundaries of that reserve to the south-eastern corner of lot 1 of Mybush Estate easterly; by the southern boundaries of lots 1, 2, 3, 4, 5, 6, 7, and 8 of that estate generally south-easterly; by the north-eastern boundaries of lots 11, 12, 13, 14, 15 westerly; by the southern boundary of lot 15, a line, and the southern boundary of lot 34 generally south-easterly and southerly; by the south-western boundaries of lots 33, 32, 31, 29, 28, 27, 26, and the western boundaries of lots 26 and 25 westerly and northerly; by part of the southern and part of the western boundary of portion 26 to a point east of the southern boundary of portion 62 westerly; by a line and the southern boundary of that portion northerly; by part of the western boundary of that portion westerly; by the southern boundary of that part of portion 65 described in C.T. Vol. 558, Folio 20 northerly; by the western boundary of that area generally north-westerly; by a line, to the point of commencement.

The rate of interest on the Loan will not exceed five and a half per centum per annum, and the Loan will be issued at par, and it is proposed to arrange the Loan upon terms which will provide for repayment of principal, together with the interest thereon, in thirty half-yearly instalments of £444 9s. 3d.; half-yearly payments of principal and interest combined.

The total U.C.V. of ratable land within the Faulconbridge and Springwood proposed lighting areas is £112,038.

A Loan Rate of 2d. in the £ on U.C.V. within the proposed areas would yield £933 13s.

That the income and estimated annual expenses of the undertaking are as follow:—

Expenditure.

	£	s.	d.	£	s.	d.
(*a*) Transformers	590	0	0			
(*b*) Copper cable, poles, insulators, crossarms, and sundries	4,793	0	0			
(*c*) Street brackets, lamps, disconnecting switches, fuses, &c.	482	0	0			
(*d*) Meters, fuses, consumers' connections, lightning arrestors	1,685	0	0			
(*e*) Extensions, sundries, and engineer's fees	1,450	0	0			
				9,000	0	0

Income.

31,080 units at 9d.	1,165	10	0			
5,040 domestic power units at 6d.	126	0	0			
11,920 industrial power units at 2½d.	124	3	4			
24 k.v.a. at £13	312	0	0			
Street lighting rate for Faulconbridge	105	10	0			
Street lighting rate for Springwood	358	13	4			
Meter rent, 168 at 10s.	84	0	0			
				2,275	16	8

Working Cost.

65,258 units at 1d.	271	18	2			
47 k.v.a. at £13	611	0	0			
Linesman	350	0	0			
Depreciation	385	0	0			
Office charges	102	0	0			
Repairs	180	0	0			
				1,899	18	2
Net profit				£375	18	6

That the plan showing position of street lights, and reports dealing with the matter, &c., of the proposed undertaking may be inspected at the office of the Council at Lawson during office hours, viz., 10 a.m. to 4 p.m. Mondays to Fridays, and from 10 a.m. to 12 noon on Saturdays.

The number of ratepayers within the Faulconbridge and Springwood lighting areas subject to the Loan Rate number 431.

Within one month from the date of this notice any number of ratepayers, not being less than twenty-five per cent. of the ratepayers enrolled in the area, may petition the Council to take a poll of ratepayers either as to whether the ratepayers approve of the Loan or as to whether the Loan Rate shall be on the Unimproved or Improved Capital Value, or on both questions.

A. HOWELL,
Shire Clerk.

Council Chambers, Lawson,
9th May, 1923.
4301 £6 11s.

THE COUNCIL OF THE SHIRE OF UPPER HUNTER.
PUBLIC GATE.

NOTICE is hereby given that Mr. A. W. V. Saunders has been granted permission to erect a Public Gate across Beale's Creek road. The registered number is 204.

W. J. MOXHAM,
Shire Clerk.

Shire Office, Scone,
7th May, 1923.
4271 5s.

MILLIE BORE WATER TRUST.

NOTICE is hereby given that at an election held on 28th April, 1923, Ernest J. A. Eckford, of See-it-out, Bellata, has been duly elected a Trustee of the Millie Bore Water Trust for the balance of triennial period, commencing 7th May, 1921.

JOS. CAMERON,
Returning Officer.

4272 4s.

NOTICE.—A Commoners' Meeting will be held in the Commercial Hall on the 17th May next, at 7·30 p.m.

Business: To elect a Trustee in lieu of Mr. P. A. Harris.

G. H. McNEILL,
Hon. Secretary, T.G.G.C.

Grong Grong, 8th May, 1923.
4337 4s.

PASTURES PROTECTION ACT, 1912, SECTION 6 (4).
ELECTION OF CHAIRMAN.

NOTICE is hereby given that the Hay Pastures Protection Board, acting under the above Act, has this day elected Mr. William Wallace Fieldhouse, of Canoon Station, Hay, to be Chairman for the ensuing year.

JOS. J. HARRIS,
Secretary.

Dated at Hay, this 5th day of May, 1923.
4303 6s.

PASTURES PROTECTION ACT, No. 35, 1912.
BATHURST PASTURES PROTECTION BOARD.

NOTICE is hereby given that the Pastures Protection Board for the Pastures Protection District of Bathurst has determined on the undermentioned rate for the ensuing year, viz.:—

2¾d. per head on large stock.
½d. per head on sheep.

Assessment notices will be forwarded to ratepayers on the 1st June, 1923, and made returnable for the 1st July, 1923.

By order of the Board,
ARTHUR B. BURGESS,
Secretary.

4191—2 16s.

KIAMA PASTURES PROTECTION BOARD.

NOTICE is hereby given that Mr. James Sharpe, Gerringong, farmer, has been duly elected Chairman of the above Board for the current year.

J. A. SOMERVILLE,
Secretary.

2nd May, 1923.
4241 4s.

COONABARABRAN PASTURES PROTECTION BOARD.
ELECTION OF CHAIRMAN.

NOTICE is hereby given that Robert Neil McGill, of Ashburn, Gulargambone, has this day been elected, Chairman of the Pastures Protection Board for the Pastures Protection District of Coonabarabran, for twelve months ending 30th April, 1924.

GEO. B. McEWEN,
Secretary.

Coonabarabran,
27th April, 1923.
4242 6s.

PASTURES PROTECTION DISTRICT OF COROWA.

NOTICE is hereby given that at a Meeting of the Board for the abovementioned district, held on the 1st day of May, 1923, Arthur Hulance Bray, Esquire, of Brunja, Corowa, was elected Chairman of the Board for the period of twelve months ending 30th April, 1924.

J. M. SIMPSON,
Secretary.

Board Office, Corowa,
4th May, 1923.
4245 6s.

In the Supreme Court of New South Wales.

PROBATE JURISDICTION.

In the will of Susanna Mary Donaldson, late of Sunrise Mandurama, in the State of New South Wales, widow, deceased.

PURSUANT to the Wills, Probate and Administration Act, 1898, and the Testator's Family Maintenance and Guardianship of Infants Act, 1916: Notice is hereby given that every creditor or other person having any claim against the estate of the abovenamed deceased, who died on or about the 11th day of March, 1923, and probate of whose will was, on the 19th day of April, 1923, granted by the Supreme Court of New South Wales to Laurence O'Keeffe, the executor named in the said will, are hereby required to send particulars in writing of such claim to the said Laurence O'Keeffe, or to the undersigned, the proctors for the executor mentioned, on or before the 12th day of June, 1923, at the expiration of which time the said executor will proceed to distribute the assets of the said deceased amongst the persons entitled thereto, having regard only to the claims of which he then has notice; and notice is hereby further given that the said executor will not be liable, for the assets or any part thereof so distributed, to any person of whose claim he shall not have had notice at the time of such distribution.—Dated this 5th day of May, 1923.

PILE AND WESTGARTH,
Proctors for the said Executor,
Adelaide-street, Blaynev.

4255 16s.

In the Supreme Court of New South Wales.

PROBATE JURISDICTION.

In the will of James Gormly, late of Wagga Wagga, in the State of New South Wales, gentleman (a member of the Legislative Council), deceased.

PURSUANT to the Wills, Probate and Administration Act, 1898, and the Testator's Family Maintenance and Guardianship of Infants Act, 1916: Notice is hereby given that all creditors and other persons having any debts, claims, or demands of what kind soever upon or affecting the estate of the abovenamed deceased, who died on or about the 19th day of May, 1922, and probate of whose will was, on the 19th day of July, 1922, granted by the Supreme Court of New South Wales, in its Probate Jurisdiction, to Richard Joseph Ernest Gormly, of Wagga Wagga, aforesaid, gentleman, Mary Alice Heffernan, of the same place, widow, and Patrick Kinsella, of Sydney, in the said State, commercial traveller, the executors and executrix named in the said will of the deceased, are hereby required to send particulars in writing of their claims to the undersigned, the proctors for the executors and executrix, before the 21st day of June next, after which date the said executors and executrix will proceed to finally distribute the assets of the said deceased amongst the parties entitled thereto, having regard only to the claims of which they shall then have notice; and the said executors and executrix shall not be liable, for the assets or any part thereof so distributed, to any person of whose claim they shall not have had notice at the time of such distribution.—Dated this 7th day of May, 1923.

WALSH AND BLAIR,
Proctors for Executors and Executrix,
Wagga Wagga.

City Agents,—
Messrs. McDONELL AND MOFFITT,
Solicitors,
George and Wynyard streets, Sydney.

4256 16s.

In the Supreme Court of New South Wales,
PROBATE JURISDICTION.

In the matter of the estate of John Patrick Maher, late of Timbarra, Tenterfield, in the State of New South Wales, grazier, deceased, intestate.

PURSUANT to the Wills Probate and Administration Act, 1898: Notice is hereby given that every creditor or other person having any debt or claim upon or affecting the estate of John Patrick Maher, the abovenamed deceased, who died on or about the 17th day of September, 1922, and administration of whose estate was, on the 28th day of November, 1922, granted by the Supreme Court of New South Wales, to the Public Trustee, is hereby required to send particulars in writing of their debt or claim to the said Public Trustee on or before the 12th day of June, 1923, at the expiration of which time the said Public Trustee will proceed to distribute the assets of the said deceased amongst the persons entitled thereto, having regard to the debts or claims only of which he then has notice; and notice is hereby further given that the said Public Trustee will not be liable, for the assets or any part thereof so distributed, to any person of whose debt or claim he shall not have had notice at the time of such distribution.

T. W. GARRETT,
Public Trustee.

Culwulla Chambers,
67 Castlereagh-street, Sydney,
9th May, 1923.

4338 16s.

In the Supreme Court of New South Wales.
PROBATE JURISDICTION.

In the matter of the estate of Salim Abraham (also known as Samuel Abraham), late of Broken Hill, in the State of New South Wales, labourer, deceased.

PURSUANT to the Wills, Probate and Administration Act, 1898, and the Testator's Family Maintenance and Guardianship of Infants Act, 1916: Notice is hereby given that every creditor or other person having any debt or claim upon or affecting the estate of the abovenamed deceased, who died on or about the 12th day of December, 1922, and letters of administration, with the will annexed, of whose estate were, on the 26th day of March, 1923, granted by the Supreme Court of New South Wales to the Public Trustee, is hereby required to send particulars in writing of their debt or claim to the said Public Trustee on or before the 10th day of June, 1923, at the expiration of which time the said Public Trustee will proceed to distribute the assets of the said deceased amongst the persons entitled thereto, having regard to the debts or claims only of which he then has notice; and notice is hereby further given that the said Public Trustee will not be liable, for the assets or any part thereof so distributed, to any person of whose debt or claim he shall not have had notice at the time of such distribution.

T. W. GARRETT,
Public Trustee.

Culwulla Chambers,
67 Castlereagh-street, Sydney,
7th May, 1923.

4339 16s.

In the Supreme Court of New South Wales.
PROBATE JURISDICTION.

In the matter of the estate of George De Maine, late of Lidcombe, in the State of New South Wales, slaughterman, deceased.

PURSUANT to the Wills, Probate and Administration Act, 1898, and the Testator's Family Maintenance and Guardianship of Infants Act, 1916: Notice is hereby given that every creditor or other person having any debt or claim upon or affecting the estate of the abovenamed deceased, who died on or about the 17th day of January, 1923, and of whose estate letters of administration, with the will annexed of the said deceased, were, on the 19th day of April, 1923, granted by the Supreme Court of New South Wales to the Public Trustee, is hereby required to send particulars in writing of their debt or claim to the said Public Trustee on or before the 12th day of June, 1923, at the expiration of which time the said Public Trustee will proceed to distribute the assets of the said deceased amongst the persons entitled thereto, having regard to the debts or claims only of which he then has notice; and notice is hereby further given that the said Public Trustee will not be liable, for the assets or any part thereof so distributed, to any person of whose debt or claim he shall not have had notice at the time of such distribution.

T. W. GARRETT,
Public Trustee.

Culwulla Chambers,
67 Castlereagh-street, Sydney,
2nd May, 1923.

4246 16s.

In the Supreme Court of New South Wales.
PROBATE JURISDICTION.

In the matter of the estate of Thomas Leahy, late of 71 Abercrombie-street, Sydney, in the State of New South Wales, tramway employee, deceased, intestate.

PURSUANT to the Wills, Probate and Administration Act, 1898: Notice is hereby given that all creditors and other persons having any debt or claim upon or affecting the estate of Thomas Leahy, the abovenamed deceased, who died on or about the 8th day of December, 1922, and administration of whose estate was, on the 19th day of March, 1923, granted by the Supreme Court of New South Wales to the Public Trustee, are hereby required to send particulars in writing of their claims to the said Public Trustee on or before the 12th day of June, 1923, at the expiration of which time the said Public Trustee will proceed to distribute the assets of the said deceased amongst the persons entitled thereto, having regard to the debts or claims only of which he then has notice; and notice is hereby further given that the said Public Trustee will not be liable, for the assets or any part thereof so distributed, to any person of whose debt or claim he shall not have had notice at the time of such distribution.

T. W. GARRETT,
Public Trustee.

Culwulla Chambers,
67 Castlereagh-street, Sydney,
8th May, 1923.

4296 16s.

In the Supreme Court of New South Wales.
PROBATE JURISDICTION.

In the matter of the estate of William Marsh, late of Palmer's Channel, in the State of New South Wales, dairy farmer, deceased.

PURSUANT to the Wills, Probate, and Administration Act, 1898, and the Testator's Family Maintenance and Guardianship of Infants Act, 1916: Notice is hereby given that every creditor or other person having any debt or claim upon or affecting the estate of the abovenamed deceased, who died on or about the 30th day of January, 1923, and administration, with the will annexed, was, on the 9th day of March, 1923, granted by the Supreme Court of New South Wales to the Public Trustee, is hereby required to send particulars in writing of their debt or claim to the said Public Trustee on or before the 12th day of June, 1923, at the expiration of which time the said Public Trustee will proceed to distribute the assets of the said deceased amongst the persons entitled thereto, having regard to the debts or claims only of which he then has notice; and notice is hereby further given that the said Public Trustee will not be liable, for the assets or any part thereof so distributed, to any person of whose debt or claim he shall not have had notice at the time of such distribution.

T. W. GARRETT,
Public Trustee.

Culwulla Chambers,
67 Castlereagh-street, Sydney,
8th May, 1923.

4297 16s.

In the Supreme Court of New South Wales.
PROBATE JURISDICTION.

In the matter of the estate of William James Land, late of Petersham, in the State of New South Wales, confectioner, deceased.

PURSUANT to the Wills, Probate and Administration Act, 1898, and the Testator's Family Maintenance and Guardianship of Infants Act, 1916: Notice is hereby given that every creditor or other person having any debt or claim upon or affecting the estate of the abovenamed deceased, who died on or about the 18th day of February, 1923, and of whose estate letters of administration, with the will annexed of the said deceased, were, on the 16th day of April, 1923, granted by the Supreme Court of New South Wales to the Public Trustee, is hereby required to send particulars in writing of their debt or claim to the said Public Trustee on or before the 12th day of June, 1923, at the expiration of which time the said Public Trustee will proceed to distribute the assets of the said deceased amongst the persons entitled thereto, having regard to the debts or claims only of which he then has notice; and notice is hereby further given that the said Public Trustee will not be liable, for the assets or any part thereof so distributed, to any person of whose debt or claim he shall not have had notice at the time of such distribution.

T. W. GARRETT,
Public Trustee.

Culwulla Chambers,
67 Castlereagh-street, Sydney,
2nd May, 1923.

4247 16s.

In the Supreme Court of New South Wales.

PROBATE JURISDICTION.

In the matter of the estate of Maria Frances Reilly, late of Greenridge, Casino, in the State of New South Wales, spinster, deceased.

PURSUANT to the Wills, Probate and Administration Act, 1898, and the Testator's Family Maintenance and Guardianship of Infants Act, 1916: Notice is hereby given that every creditor or other person having any debt or claim upon or affecting the estate of the abovenamed deceased, who died on or about the 10th day of March, 1897, and of whose estate letters of administration, with the will annexed, were, on the 19th day of December, 1921, granted by the Supreme Court of New South Wales to the Public Trustee, is hereby required to send particulars in writing of their debt or claim to the said Public Trustee, on or before the 11th day of August, 1923, at the expiration of which time the said Public Trustee will proceed to distribute the assets of the said deceased amongst the persons entitled thereto, having regard to the debts or claims only of which he then has notice; and notice is hereby further given that the said Public Trustee will not be liable, for the assets or any part thereof so distributed, to any person of whose debt or claim he shall not have had notice at the time of such distribution.

T. W. GARRETT,
Public Trustee.

Culwulla Chambers,
67 Castlereagh-street, Sydney,
7th May, 1923.

4280 16s.

In the Supreme Court of New South Wales.

PROBATE JURISDICTION.

In the matter of the estate of Joseph Reilly, late of Greenridge, Casino, in the State of New South Wales, farmer, deceased.

PURSUANT to the Wills, Probate and Administration Act, 1898, and the Testator's Family Maintenance and Guardianship of Infants Act, 1916: Notice is hereby given that every creditor or other person having any debt or claim upon or affecting the estate of the abovenamed deceased, who died on or about the 14th day of February, 1919, and of whose estate letters of administration, with the will annexed, were, on the 2nd day of July, 1920, granted by the Supreme Court of New South Wales to the Public Trustee, is hereby required to send particulars in writing of their debt or claim to the said Public Trustee, on or before the 11th day of August, 1923, at the expiration of which time the said Public Trustee will proceed to distribute the assets of the said deceased amongst the persons entitled thereto, having regard to the debts or claims only of which he then has notice; and notice is hereby further given that the said Public Trustee will not be liable, for the assets or any part thereof so distributed, to any person of whose debt or claim he shall not have had notice at the time of such distribution.

T. W. GARRETT,
Public Trustee.

Culwulla Chambers,
67 Castlereagh-street, Sydney,
7th May, 1923.

4281 16s.

In the Supreme Court of New South Wales.

PROBATE JURISDICTION.

In the matter of the estate of John Gletsos, late of Peak Hill, in the State of New South Wales, refreshment-room proprietor, deceased, intestate.

PURSUANT to the Wills, Probate and Administration Act, 1898: Notice is hereby given that every creditor or other person having any debt or claim upon or affecting the estate of John Gletsos, the abovenamed deceased, who died on or about the 8th day of May, 1922, and administration of whose estate was, on the 8th day of February, 1923, granted by the Supreme Court of New South Wales to the Public Trustee, is hereby required to send particulars in writing of their debt or claim to the said Public Trustee on or before the 12th day of June, 1923, at the expiration of which time the said Public Trustee will proceed to distribute the assets of the said deceased amongst the persons entitled thereto, having regard to the debts or claims only of which he then has notice; and notice is hereby further given that the said Public Trustee will not be liable, for the assets or any part thereof so distributed, to any person of whose debt or claim he shall not have had notice at the time of such distribution.

T. W. GARRETT,
Public Trustee.

Culwulla Chambers,
67 Castlereagh-street, Sydney,
2nd May, 1923.

4248 16s.

In the Supreme Court of New South Wales.

PROBATE JURISDICTION.

In the matter of the estate of Lelia Gertrude Tracey, late of Randwick, in the State of New South Wales, married woman, deceased.

PURSUANT to the Wills, Probate and Administration Act, 1898, and the Testator's Family Maintenance and Guardianship of Infants Act, 1916: Notice is hereby given that every creditor or other person having any debt or claim upon or affecting the estate of the abovenamed deceased, who died on or about the 19th day of February, 1923, and letters of administration, with the will annexed, were, on the 5th day of April, 1923, granted by the Supreme Court of New South Wales to the Public Trustee, is hereby required to send particulars in writing of their debt or claim to the said Public Trustee, on or before the 12th day of June, 1923, at the expiration of which time the said Public Trustee will proceed to distribute the assets of the said deceased amongst the persons entitled thereto, having regard to the debts or claims only of which he then has notice; and notice is hereby further given that the said Public Trustee will not be liable, for the assets or any part thereof so distributed, to any person of whose debt or claim he shall not have had notice at the time of such distribution.

T. W. GARRETT,
Public Trustee.

Culwulla Chambers,
67 Castlereagh-street, Sydney,
8th May, 1923.

4298 16s.

In the Supreme Court of New South Wales.

PROBATE JURISDICTION.

In the matter of the estate of William George Anderson, late of Abbotsford, in the State of New South Wales, retired civil servant, deceased.

PURSUANT to the Wills, Probate and Administration Act, 1898, and the Testator's Family Maintenance and Guardianship of Infants Act, 1916; Notice is hereby given that every creditor or other person having any debt or claim upon or affecting the estate of the abovenamed deceased, who died on or about the 24th day of February, 1923, and probate of whose will was, on the 9th day of April, 1923, granted by the Supreme Court of New South Wales to the Public Trustee, is hereby required to send particulars in writing of their debt or claim to the said Public Trustee on or before the 12th day of June, 1923, at the expiration of which time the said Public Trustee will proceed to distribute the assets of the said deceased amongst the persons entitled thereto, having regard to the debts or claims only of which he then has notice; and notice is hereby further given that the said Public Trustee will not be liable, for the assets or any part thereof so distributed, to any person of whose debt or claim he shall not have had notice at the time of such distribution.

T. W. GARRETT,
Public Trustee.

Culwulla Chambers,
67 Castlereagh-street, Sydney,
2nd May, 1923.

4249 16s.

In the Supreme Court of New South Wales.

PROBATE JURISDICTION.

In the matter of the estate of James Hitchman, late of Mahebo, near Wagga, in the State of New South Wales, farmer, deceased, intestate.

PURSUANT to the Wills, Probate and Administration Act, 1898: Notice is hereby given that every creditor or other person having any debt or claim upon or affecting the estate of James Hitchman, the abovenamed deceased, who died on or about the 18th day of March, 1889, and administration of whose estate was, on the 16th day of June, 1922, granted by the Supreme Court of New South Wales to the Public Trustee, is hereby required to send particulars in writing of their debt or claim to the said Public Trustee on or before the 12th day of June, 1923, at the expiration of which time the said Public Trustee will proceed to distribute the assets of the said deceased amongst the persons entitled thereto, having regard to the debts or claims only of which he then has notice; and notice is hereby further given that the said Public Trustee will not be liable, for the assets or any part thereof so distributed, to any person of whose debt or claim he shall not have had notice at the time of such distribution.

T. W. GARRETT,
Public Trustee.

Culwulla Chambers,
67 Castlereagh-street, Sydney,
2nd May, 1923.

4251 16s.

In the Supreme Court of New South Wales.
PROBATE JURISDICTION.

In the matter of the estate of Daniel Driscoll, late of Wagga Wagga, in the State of New South Wales. farmer, deceased, intestate.

PURSUANT to the Wills, Probate and Administration Act, 1898: Notice is hereby given that every creditor or other person having any debt or claim upon or affecting the estate of Daniel Driscoll, the abovenamed deceased, who died on or about the 28th day of December, 1871, and administration of whose estate was, on the 14th day of September, 1920, granted by the Supreme Court of New South Wales to the Public Trustee, is hereby required to send particulars in writing of their debt or claim to the said Public Trustee on or before the 12th day of June, 1923, at the expiration of which time the said Public Trustee will proceed to distribute the assets of the said deceased amongst the persons entitled thereto, having regard to the debts or claims only of which he then has notice; and notice is hereby further given that the said Public Trustee will not be liable, for the assets or any part thereof so distributed, to any person of whose debt or claim he shall not have had notice at the time of such distribution.

T. W. GARRETT,
Public Trustee.

Culwulla Chambers,
67 Castlereagh-street, Sydney,
2nd May, 1923.

4250 16s.

In the Supreme Court of New South Wales.
PROBATE JURISDICTION.

In the will and codicil of George Gellatly, late of Paddington, in the State of New South Wales, retired sailmaker, deceased.

PURSUANT to the Wills, Probate and Administration Act, 1898, and to the Testator's Family Maintenance and Guardianship of Infants Act, 1916: Notice is hereby given that every creditor or other person having any claim against the estate of the abovenamed deceased, who died on or about the 22nd day of February last past, and probate of whose last will and testament and a codicil thereto was granted by the Supreme Court of New South Wales, in its Probate Jurisdiction, on the 4th day of May now instant, to James Grant Taylor and Frederick Dalhousie Ramsay, the executors named in the said will and codicil, is hereby required to send in particulars of such claim in writing to the said executors, in care of the undersigned, at the address undermentioned, on or before the 22nd day of June next, at the expiration of which time the said executors will proceed to distribute the estate of the said deceased amongst the persons entitled thereto, having regard to the debts and claims only of which they shall then have had notice: and notice is hereby further given that the said executors will not be liable, for the said assets or any part thereof so distributed, to any person of whose debt or claim they shall not have had notice at the time of such distribution.—Dated this 8th day of May, 1923.

DEANE AND DEANE,
Proctors for the Executors,
33 Rowe-street, Sydney.

4286 16s.

In the Supreme Court of New South Wales.
PROBATE JURISDICTION.

In the will of Mary Reid, late of Selwyn-street, Paddington, in the State of New South Wales, spinster, deceased.

PURSUANT to the Wills, Probate and Administration Act, 1898, and to the Testator's Family Maintenance and Guardianship of Infants Act, 1916: Notice is hereby given that every creditor or other person having any claim against the estate of the abovenamed deceased, who died on or about the 9th day of January last past, and probate of whose last will and testament was granted by the Supreme Court of New South Wales, in its Probate Jurisdiction, on the 21st day of March last past, to Walter Stuart and Helen Stuart, the executors named in the said will, is hereby required to send in particulars of such claim in writing to the said executors, in care of the undersigned, at the address undermentioned, on or before the 22nd day of June next, at the expiration of which time the said executors will proceed to distribute the estate of the said deceased amongst the persons entitled thereto, having regard to the debts and claims only of which they shall then have had notice: and notice is hereby further given that the said executors will not be liable, for the said assets or any part thereof so distributed, to any person of whose debt or claim they shall not have had notice at the time of such distribution.—Dated this 8th day of May, 1923.

DEANE AND DEANE,
Proctors for the Executors,
33 Rowe-street, Sydney.

4287 16s.

In the Supreme Court of New South Wales.
PROBATE JURISDICTION.

In the will of Mary Ann Finnigan, late of Granville, in the State of New South Wales, widow.

PURSUANT to the Wills, Probate and Administration Act, 1898, and the Testator's Family Maintenance and Guardianship of Infants Act, 1916: Notice is hereby given that every creditor or other person having any claim upon or affecting the estate of the abovenamed deceased, who died on or about the 9th day of May, 1922, are required to send in particulars in writing of their claim and demand upon the said estate to John Hugh Finnigan and George Alfred Finnigan, or to the undersigned, the executors of the will of the said deceased, to whom probate was granted by the Supreme Court of New South Wales on 11th August, 1922, on or before the 22nd June 1923, at the expiration of which time the said executors will proceed to distribute the assets of the said deceased amongst the persons entitled thereto, having regard to the debts and claims only of which they have had notice: And notice is hereby further given that the executors will not be liable, for the assets or any part thereof so distributed, to any person of whose debts or claim they shall not have had notice at the time of such distribution. —Dated this 9th day of May, 1923.

MAKINSON AND D'APICE,
Solicitors,
47 Elizabeth-street, Sydney.

4284 16s.

In the Supreme Court of New South Wales.
PROBATE JURISDICTION.

In the will of Mary Smith, late of Oakvale, Cobbadah Creek, in the State of New South Wales, widow, deceased.

PURSUANT to the Wills, Probate and Administration Act, 1898, and the Testator's Family Maintenance and Guardianship of Infants Act, 1916: Notice is hereby given that all creditors and other persons having any claim or demands upon or affecting the estate of Mary Smith, the abovenamed deceased, who died at Oakvale, aforesaid, on the 6th day of October, 1921, and probate of whose will was granted by the Supreme Court of New South Wales, in its Probate Jurisdiction, on the 24th day of May, 1922, to James O'Brien, of Bingara, are hereby required to send in particulars of their claims to the said James O'Brien, at the offices of the undersigned, on or before the 30th day of June next, at the expiration of which time the said James O'Brien will proceed to distribute the assets of the said deceased amongst the persons entitled thereto, having regard to the debts and claims only of which he shall then have had notice; and the said James O'Brien will not be liable, for the assets so distributed, to any person of whose debt or claim he shall not have had notice at the time of such distribution.—Dated this 8th day of May, 1923.

RYAN AND RYAN,
Proctors for the said James O'Brien,
Bingara.

By their agents,—
MAKINSON AND d'APICE,
47 Elizabeth-street, Sydney.

4304 16s.

In the Supreme Court of New South Wales.
PROBATE JURISDICTION.

In the will of Frederick Piper, late of Greenhill, Evesham, in the county of Worcester, England, gentleman, deceased.

PURSUANT to the Wills, Probate and Administration Act, 1898, and the Testator's Family Maintenance and Guardianship of Infants Act, 1916: Notice is hereby given that all creditors and other persons having any debts, claims, or demands of what kind soever upon or affecting the estate of the abovenamed deceased, who died on or about the 27th day of March, 1922, and re-seal of probate of whose will was granted by the Supreme Court of New South Wales, in its Probate Jurisdiction, on the 1st day of May, 1923, to the Permanent Trustee Company of New South Wales Limited, are hereby required to send in particulars of such debts, claims, and demands to the said Company, on or before the 25th day of June next, at the expiration of which time the said Company will proceed to distribute the assets of the said deceased among the persons entitled thereto, having regard to the debts, claims, and demands only of which it shall then have had notice; and the said Company will not be liable, for the assets so distributed, to any person of whose debt, claim, or demand it shall not have had notice at the time of such distribution.—Dated this 8th day of May, 1923.

For the Permanent Trustee Company of New South Wales Limited,

J. W. BARNES,
Manager.

COPE & Co., Proctors,
14 Castlereagh-street, Sydney.

4275 16s.

In the Supreme Court of New South Wales.

PROBATE JURISDICTION.

In the will of John Davies, late of Greta, in the State of New South Wales, miner, deceased.

PURSUANT to the Wills, Probate and Administration Act, 1898: Notice is hereby given that every creditor or other person having any claim against the estate of John Davies, the abovenamed deceased, who died on the 12th day of February last past, and probate of whose will was, on the 27th day of March last past, granted by the Supreme Court of New South Wales, in its Probate Jurisdiction, to Joseph Rowley, of Greta aforesaid, miner, the executor in the said will named, is hereby required to send in particulars in writing of such claim to the executor, in care of the undermentioned, H. V. Harris, Wheeler and Williams, at their office hereunder mentioned, on or before the 1st day of July next, at the expiration of which time the said executor will proceed to distribute the assets of the said deceased amongst the persons entitled thereto, having regard only to the claims of which he then has notice; and notice is hereby further given that the said executor will not be liable, for the assets or any part thereof so distributed, to any person of whose claim he shall not have had notice at the time of such distribution.—Dated this 7th day of May, 1923.

H. V. HARRIS, WHEELER AND WILLIAMS,
Proctors for the Executor,
Lyndhurst Chambers,
Bolton and King streets, Newcastle.

Sydney Agents,—
LAURENCE AND LAURENCE,
George and Wynyard streets, Sydney.

4278 16s.

In the Supreme Court of New South Wales.

PROBATE JURISDICTION.

In the will of Mary Milford Jones, late of Randwick, in the State of New South Wales, widow, deceased.

PURSUANT to the Wills, Probate and Administration Act, 1898, and the Testator's Family Maintenance and Guardianship of Infants Act, 1916: Notice is hereby given that every creditor or other person having any claim upon or affecting the estate of the abovenamed deceased, who died on or about the 15th January, 1923, are required to send in particulars in writing of their claim and demand upon the said estate to Antoine William Mary d'Apice and John Henry Mitchell, 47 Elizabeth-street, Sydney, the executors of the will of the said deceased, to whom probate was granted by the Supreme Court of New South Wales, on 20th April, 1923, on or before the 22nd June, 1923, at the expiration of which time the said executors will proceed to distribute the assets of the said deceased amongst the persons entitled thereto, having regard to the debts and claims only of which they have had notice; and notice is hereby further given that the executors will not be liable, for the assets or any part thereof so distributed, to any person of whose debts or claim they shall not have had notice at the time of such distribution.—Dated this 9th day of May, 1923.

MAKINSON AND D'APICE,
Solicitors,
47 Elizabeth-street, Sydney.

4283 16s.

In the Supreme Court of New South Wales.

PROBATE JURISDICTION.

In the will of Mary Agnes Murphy, late of Kogarah, in the State of New South Wales, widow, deceased.

PURSUANT to the Wills, Probate and Administration Act, 1898, and the Testator's Family Maintenance and Guardianship of Infants Act, 1916: Notice is hereby given that every creditor or other person having any claim upon or affecting the estate of the abovenamed deceased, who died on or about the 21st November, 1922, are required to send in particulars in writing of their claim and demand upon the said estate to Frank Aloysius Murphy and Augustine Benedict Murphy, or to the undersigned, the executors of the will of the said deceased, to whom probate was granted by the Supreme Court of New South Wales, on 29th January, 1923, on or before 22nd June, 1923, at the expiration of which time the said executors will proceed to distribute the assets of the said deceased amongst the persons entitled thereto, having regard to the debts and claims only of which they have had notice; and notice is hereby further given that the executors will not be liable, for the assets or any part thereof so distributed, to any person of whose debts or claim they shall not have had notice at the time of such distribution.—Dated this 9th day of May, 1923.

MAKINSON AND D'APICE,
Solicitors,
47 Elizabeth-street, Sydney.

4285 16s.

In the Supreme Court of New South Wales.

PROBATE JURISDICTION.

In the will of Thomas Wade, late of Number 33 Ann-street, Surry Hills, Sydney, in the State of New South Wales, merchant, deceased.

PURSUANT to the Wills, Probate and Administration Act, 1898, and pursuant to Testator's Family Maintenance and Guardianship of Infants Act, 1916: Notice is hereby given that creditors and other persons having any claims against the estate of the abovenamed deceased, who died on the 3rd day of November, 1922, and probate of whose will was, on the 16th day of February, 1923, granted by the Supreme Court of New South Wales, in its Probate Jurisdiction, to Alice Wade, of Surry Hills, spinster, and Sarah Davis, of Kensington, married woman, the executrices named in the said will, are hereby required to send particulars in writing of such claims to the said executrices, or to the undersigned, on or before the 18th day of June, 1923, at the expiration of which time the said executrices will proceed to distribute the assets of the said deceased amongst the persons entitled thereto, having regard only to the claims of which they shall then have had notice; and the said executrices will not be liable, for the assets or any part thereof so distributed, to any person of whose claim they shall not have had notice at the time of such distribution.—Dated this 7th day of May, 1923.

W. R. AND F. B. JONES,
Proctors for the said Executrices,
107 Pitt-street, Sydney.

4267 16s.

In the Supreme Court of New South Wales.

PROBATE JURISDICTION.

In the matter of the estate of William Richard Beaver, late of Chatswood, near Sydney, in the State of New South Wales, retired civil servant, deceased.

PURSUANT to the Wills, Probate and Administration Act, 1898, and the Testator's Family Maintenance and Guardianship of Infants Act, 1916: Notice is hereby given that every creditor or other person having any debt or claim upon or affecting the estate of the abovenamed deceased, who died on or about the 3rd day of February, 1923, and probate of whose will was, on the 17th day of April, 1923, granted by the Supreme Court of New South Wales to the Public Trustee, is hereby required to send particulars in writing of their debt or claim to the said Public Trustee on or before the 11th day of June, 1923, at the expiration of which time the said Public Trustee will proceed to distribute the assets of the said deceased amongst the persons entitled thereto, having regard to the debts or claims only of which he then has notice; and notice is hereby further given that the said Public Trustee will not be liable, for the assets or any part thereof so distributed, to any person of whose debt or claim he shall not have had notice at the time of such distribution.

T. W. GARRETT,
Public Trustee.
Culwulla Cambers,
67 Castlereagh-street, Sydney,
8th May, 1923.

By NOLAN AND BENDER.

4273 16s.

In the Supreme Court of New South Wales.

PROBATE JURISDICTION.

In the estate and effects of John Gale, late of Morisset, in the State of New South Wales, gentleman, deceased.

PURSUANT to the Wills, Probate and Administration Act, 1898, and pursuant to Testator's Family Maintenance and Guardianship of Infants Act, 1916: Notice is hereby given that all creditors and other persons having any claims or demands against or upon the estate of the abovenamed deceased, who died at Morisset, on 22nd September, 1922, are hereby required to send in full particulars of their claims and demands upon the said estate to the Perpetual Trustee Company Limited, 33-39 Hunter-street, Sydney, the administrator of the estate of the said deceased, to whom letters of administration were granted by the Supreme Court of New South Wales, on 6th April, 1923, on or before the 23rd day of June next, in default whereof the said Perpetual Trustee Company Limited, will after the lastmentioned date, proceed to administer the estate and distribute the assets among the parties entitled thereto, having regard only to the claims and demands of which they shall then have notice; and the said Company will not be liable, for the assets or any part thereof so distributed, to any person of whose claim they shall not have had notice at the time of such distribution.—Dated this 3rd day of May, 1923.

For Perpetual Trustee Company Limited,
R. COPLAND LETHBRIDGE,
Manager.

P. J. MEYER, Proctor.

4265 16s.

In the Supreme Court of New South Wales.

PROBATE JURISDICTION.

In the will and codicil of William McLauchlan, late of Petersham, in the State of New South Wales, retired farmer, deceased.

PURSUANT to the Wills, Probate and Administration Act, 1898, and pursuant to Testator's Family Maintenance and Guardianship of Infants Act, 1916: Notice is hereby given that all creditors and other persons having any claims or demands against or upon the estate of the abovenamed deceased, who died at 74 The Boulevarde, Petersham, on 24th January, 1923, are hereby required to send in full particulars of their claims and demands upon the said estate to the Perpetual Trustee Company Limited, 33-39 Hunter-street, Sydney, the executor of the will of the said deceased, to whom probate was granted by the Supreme Court of New South Wales on 30th April, 1923, on or before the 22nd day of June next, in default whereof the said Perpetual Trustee Company Limited will, after the lastmentioned date, proceed to administer the estate and distribute the assets among the parties entitled thereto, having regard only to the claims and demands of which they shall then have notice, and the said Company will not be liable for the assets, or any part thereof so distributed, to any person of whose claim they shall not have had notice at the time of such distribution.—Dated this 7th day of May, 1923.

For Perpetual Trustee Company Limited,
R. COPLAND LETHBRIDGE,
Manager.

KERSHAW, MATTHEWS, LANE AND GLASGOW,
Proctors.

4295 16s.

In the Supreme Court of New South Wales.

PROBATE JURISDICTION.

In the estate of Ingham Suttor Clements, late of Strathfield, in the State of New South Wales, licensed surveyor, deceased.

PURSUANT to the Wills, Probate and Administration Act, 1898, and pursuant to Testator's Family Maintenance and Guardianship of Infants Act, 1916: Notice is hereby given that all creditors and other persons have any claims or demands against or upon the estate of the abovenamed deceased, who died at Lidcombe on the 14th day of February, 1923, are hereby required to send in full particulars of their claims and demands upon the said estate to Hubert Ingham Clements, care of Kershaw, Matthews, Lane and Glasgow, solicitors, 34 Martin-place, Sydney, the executor of the will of the said deceased, to whom probate was granted by the Supreme Court of New South Wales on the 12th day of April, 1923, on or before the 24th day of June next, in default whereof the said Hubert Ingham Clements will after the lastmentioned date proceed to administer the estate and distribute the assets among the parties entitled thereto, having regard only to the claims and demands of which he shall then have notice; and the said Hubert Ingham Clements will not be liable, for the assets or any part thereof so distributed, to any person of whose claim he shall not have had notice at the time of such distribution.—Dated this 8th day of May, 1923.

KERSHAW, MATTHEWS, LANE AND GLASGOW,
Proctors for the Executor,
Ocean House,
34 Martin-place, Sydney,

4288 16s.

In the Supreme Court of New South Wales.

PROBATE JURISDICTION.

In the will and codicil of Herbert Cunningham Fowler, late of Richmond, in the State of New South Wales, gentleman, deceased.

PURSUANT to the Wills, Probate and Administration Act, 1898, and the Testator's Family Maintenance and Guardianship of Infants Act, 1916: Notice is hereby given that all creditors and other persons having any claim upon or affecting the estate of the abovenamed deceased, who died on the 4th day of April, 1923, and probate of whose will was, on the 1st day of May instant, granted to John Jackson Paine, of Windsor, in the State aforesaid, solicitor, the sole executor named in the said will, are hereby requested to send particulars in writing of such claim to the said John Jackson Paine, at the offices of the undersigned, before the 23rd day of June, 1923, after which date the said John Jackson Paine will proceed to distribute the assets of the said deceased among the parties entitled thereto, having regard to the debts and claims only of which he shall then have had notice; and the said John Jackson Paine will not be liable, for the assets or any part thereof so distributed, to any person of whose claim the said John Jackson Paine shall not have had notice at the time of such distribution.—Dated this 7th day of May, 1923.

JOHN J. PAINE AND CO.,
Proctors for the Executor,
Windsor.
And at B.M.A. Building,
32 Elizabeth-street, Sydney.

4261 16s.

In the Supreme Court of New South Wales.

PROBATE JURISDICTION.

In the will of Henry Sampson, late of Kogarah, near Sydney, in the State of New South Wales, gentleman, deceased.

PURSUANT to the Wills, Probate and Administration Act, 1898, and pursuant to the Testator's Family Maintenance and Guardianship of Infants Act, 1916: Notice is hereby given that all creditors and other persons having any claims or demands against or upon the estate of the abovenamed deceased, who died at Kogarah aforesaid on the 23rd day of November, 1922, and probate of whose will was, on the 21st day of December, 1922, granted by the Supreme Court of New South Wales, in its Probate Jurisdiction, to John Garlick and George Harold Thomas, the executors named in the said will, are hereby required to send in full particulars of their claims and demands upon the said estate to the said executors, at the office of the undersigned, on or before the 22nd day of June, 1923, in default whereof the said executors will after the lastmentioned date proceed to administer the estate and distribute the assets amongst the parties entitled thereto, having regard only to the claims and demands of which they shall then have had notice; and the said executors will not be liable, for the assets or any part thereof so distributed, to any person of whose claim they shall not have had notice at the time of such distribution.—Dated this 10th day of May, 1923.

HAROLD T. MORGAN AND MORGAN,
Proctors for the Executors,
Ocean House,
34 Martin-place, Sydney.

4312 16s.

In the Supreme Court of New South Wales.

PROBATE JURISDICTION.

In the will of Thomas Joseph O'Dwyer, late of Rockwell, Warmatta, in the State of New South Wales, farmer and grazier, deceased.

PURSUANT to the Wills, Probate and Administration Act, 1898, and the Testator's Family Maintenance and Guardianship of Infants Act, 1916: Notice is hereby given that all creditors and other persons having any debt or claim upon or affecting the estate of the abovenamed deceased, who died on or about the 2nd day of April, 1921, and probate of whose will was granted by the Supreme Court of Victoria, in its Probate Jurisdiction, on the 30th day of May, 1921, and resealed with the seal of the Supreme Court of New South Wales on the 26th day of July, 1921, to Eugene O'Dwyer and Michael Desmond O'Dwyer, the executors named in the said will, are hereby required to send in particulars of their claims to the said executors, under cover to the undersigned, the proctors for the said executors, on or before the 22nd day of June next, at the expiration of which time the said executors will proceed to distribute the assets of the said deceased among the persons entitled thereto, having regard to the debts and claims only of which they shall then have had notice; and the said executors will not be liable, for the assets so distributed, to any person of whose debt or claim they shall not have had notice at the time of such distribution.—Dated this 10th day of May, 1923.

J. W. MAUND AND CHRISTIE,
Proctors for the said Executors,
18-20 Martin-place, Sydney.

4314 16s.

In the Supreme Court of New South Wales.

PROBATE JURISDICTION.

In the will of Albert John Ellerker, late of Mosman, near Sydney, in the State of New South Wales, shipping broker, deceased.

PURSUANT to the Wills, Probate and Administration Act, 1898, and to the Testator's Family Maintenance and Guardianship of Infants Act, 1916: Notice is hereby given that all creditors and other persons having any debts, claims, or demands of what kind soever upon or affecting the estate of the abovenamed deceased, who died on or about the 21st day of September, 1922, and probate of whose will was granted by the Supreme Court of New South Wales, in its Probate Jurisdiction, on the 31st day of January, 1923, to the Union Trustee Company of Australia Limited and Ethel Sarah Ellerker, the executors named in the said will, are hereby required to send in particulars of such debts, claims, and demands to the said executors on or before the 16th day of June next, at the expiration of which time the said executors will proceed to distribute the assets of the said deceased among the persons entitled thereto, having regard to the debts, claims, and demands only of which they shall then have had notice; and the said executors will not be liable, for the assets so distributed, to any person of whose debt, claim, or demand they shall not have had notice at the time of such distribution.—Dated this 10th day of May, 1923.

A. J. McLACHLAN & CO.,
Proctors for the Executors,
115 Pitt-street, Sydney.

4315 16s.

In the Supreme Court of New South Wales. (17,971)

IN BANKRUPTCY.

Re Roland Edmund Lenthall, of Killara and Springwood, civil engineer; ex parte the Bankrupt.

TAKE NOTICE that the Sequestration Order made herein on the 28th day of September, 1908, was this day discharged.—Dated this 20th day of February, 1923.

PIGOTT AND STINSON,
Solicitors for the Bankrupt,
2 Castlereagh-street, Sydney.

4311 8s.

[Notice of Application for a Certificate of Discharge.]

In the Supreme Court of New South Wales. (20,732)

IN BANKRUPTCY.

Re Henry Richard Holmes, of Millthorpe, labourer.

To the Official Assignee and Creditors.

TAKE NOTICE that I, Henry Richard Holmes, intend to apply to the Court, Supreme Court Building, Elizabeth-street, Sydney, on Wednesday, the 30th day of May, 1923, at 10 a.m., or as soon afterwards as the course of business will admit, that a Certificate of Discharge be granted to me, under and according to the provisions of the Bankruptcy Act, 1898.—Dated this 2nd day of May, 1923.

H. HOLMES.

4211 10s.

[Notice under Section 11 of the Bankruptcy Act, 1898.]

In the Supreme Court of New South Wales. (23,382)

IN BANKRUPTCY.

Re William Henry Carter, of 16 Crow's Nest road, North Sydney, commission agent.

NOTICE is hereby given that a Sequestration Order has this day been made against the abovenamed bankrupt, on the petition of the debtor, and Mr. C. F. W. Lloyd appointed to be the Official Assignee.—Dated at Sydney, this 3rd day of May, 1923.

N. C. LOCKHART,
Registrar in Bankruptcy.

[6957] Free

[Notice under Section 11 of the Bankruptcy Act, 1898.]

In the Supreme Court of New South Wales. (23,385)

IN BANKRUPTCY.

Re Hoiten George Cox, of Govett's Leap road, Blackheath, grocer.

NOTICE is hereby given that a Sequestration Order has this day been made against the abovenamed bankrupt, on the petition of the debtor, and Mr. W. H. Palmer appointed to be the Official Assignee.—Dated at Sydney, this 8th day of May, 1923.

N. C. LOCKHART,
Registrar in Bankruptcy.

4317 5s.

[Notice under Section 11 of the Bankruptcy Act, 1898.]

In the Supreme Court of New South Wales. (23,386)

IN BANKRUPTCY.

Re Charles Edwin Jones and Cecil Victor Jones, trading as Jones Brothers, of Roslyn, Lavender-street, Five Dock, and Montrose, Links-avenue, Concord, carried on business at Roslyn, Lavender-street, Five Dock.

NOTICE is hereby given that a Sequestration Order has this day been made against the abovenamed bankrupts, on the petition of the debtors, and Mr. W. H. Palmer appointed to be the Official Assignee.—Dated at Sydney, this 8th day of May, 1923.

N. C. LOCKHART,
Registrar in Bankruptcy.

4318 5s.

[Notice under Section 11 of the Bankruptcy Act, 1898.]

In the Supreme Court of New South Wales. (23,387)

IN BANKRUPTCY.

Re Louis Hollingworth Bluhdorn, of Sproule-street, Lakemba, builder.

NOTICE is hereby given that a Sequestration Order has this day been made against the abovenamed bankrupt, on the petition of the debtor, and Mr. C. F. W. Lloyd appointed to be the Official Assignee.—Dated at Sydney, this 8th day of May, 1923.

N. C. LOCKHART,
Registrar in Bankruptcy.

4319 5s.

[Notice under Section 11 of the Bankruptcy Act, 1898.]

In the Supreme Court of New South Wales. (23,388)

IN BANKRUPTCY.

Re Frederick Joseph Graham, of Peak Hill, stock and station agent and auctioneer.

NOTICE is hereby given that a Sequestration Order has this day been made against the abovenamed bankrupt, on the petition of the debtor, and Mr. W. H. Palmer appointed to be the Official Assignee.—Dated at Sydney, this 8th day of May, 1923.

N. C. LOCKHART,
Registrar in Bankruptcy.

4320 5s.

[Notice under Section 11 of the Bankruptcy Act, 1898.]

In the Supreme Court of New South Wales. (23,290)

IN BANKRUPTCY.

Re Charles H. Mash, of Goulburn-street, Sydney.

NOTICE is hereby given that a Sequestration Order has this day been made against the abovenamed bankrupt, on the petition of Hettie Isaacs, and Mr. W. H. Palmer appointed to be the Official Assignee.—Dated at Sydney, this 7th day of May, 1923.

N. C. LOCKHART,
Registrar in Bankruptcy.

4321 5s.

[Notice under Section 11 of the Bankruptcy Act, 1898.]

In the Supreme Court of New South Wales. (23,348)

IN BANKRUPTCY.

Re Victor Cole, of 131 Bathurst-street, Sydney.

NOTICE is hereby given that a Sequestration Order has this day been made against the abovenamed bankrupt, on the petition of Joseph Goldstein, and Mr. W. H. Palmer appointed to be the Official Assignee.—Dated at Sydney, this 7th day of May, 1923.

N. C. LOCKHART,
Registrar in Bankruptcy.

4322 5s.

[Notice under Section 11 of the Bankruptcy Act, 1898.]

In the Supreme Court of New South Wales. (23,364)

IN BANKRUPTCY.

Re A. H. Bacon, of Mary-street, Hunter's Hill.

NOTICE is hereby given that a Sequestration Order has this day been made against the abovenamed bankrupt, on the petition of F. Lassetter and Company Ltd, and Mr. W H. Palmer appointed to be the Official Assignee.—Dated at Sydney, this 4th day of May, 1923.

N. C. LOCKHART,
Registrar in Bankruptcy.

4323 5s.

[Notice under Section 11 of the Bankruptcy Act, 1898.]

In the Supreme Court of New South Wales. (23,367)

IN BANKRUPTCY.

Re Nina Beatrice Terry, of Box Hill, Rouse Hill, married woman.

NOTICE is hereby given that a Sequestration Order has this day been made against the abovenamed bankrupt, on the petition of William Albert McLaren, and Mr. C F. W. Lloyd appointed to be the Official Assignee.—Dated at Sydney, this 7th day of May, 1923.

N. C. LOCKHART,
Registrar in Bankruptcy.

4324 5s.

[Notice under Section 11 of the Bankruptcy Act, 1898.]

In the Supreme Court of New South Wales. (23,371)

IN BANKRUPTCY.

Re Llewellyn Magnus Rowe, of The Town Hall Hotel, Forest Lodge, Sydney.

NOTICE is hereby given that a Sequestration Order has this day been made against the abovenamed bankrupt, on the petition of The Public Trustee, and Mr. C. F. W. Lloyd appointed to be the Official Assignee—Dated at Sydney, this 7th day of May, 1923.

N. C. LOCKHART,
Registrar in Bankruptcy.

4325 5s.

[Notice under Section 11 of the Bankruptcy Act, 1898]

In the Supreme Court of New South Wales. (23,372)

IN BANKRUPTCY.

Re Roger Lawler, of Galong.

NOTICE is hereby given that a Sequestration Order has this day been made against the abovenamed bankrupt, on the petition of William Ewart Hart, and Mr. C. F. W. Lloyd appointed to be the Official Assignee.—Dated at Sydney, this 7th day of May, 1923.

N. C. LOCKHART,
Registrar in Bankruptcy.

4326 5s.

In the Supreme Court of New South Wales. (23,373)

IN BANKRUPTCY.

Re William Walker, of 29 Park-street, Sydney, restaurant proprietor.

NOTICE is hereby given that the First Meeting of creditors in the above matter will be held at the office of the Official Assignee, 182 Phillip-street, Sydney, on the 24th day of May, 1923, at noon, or as soon after as the course of business will permit. To entitle a creditor to vote thereat, his proof must be lodged with the Registrar in Bankruptcy, Elizabeth-street, Sydney, not later than the 22nd day of May, 1923.

N. C. LOCKHART,
Registrar in Bankruptcy.

Official Assignee—Charles Fairfax Waterloo Lloyd.
4327 7s.

In the Supreme Court of New South Wales. (23,377)

IN BANKRUPTCY.

Re Michael David Wall, Agnes Marguerita Turner, and Herbert William Hulls, trading as "The Continental High Class Ladies' Clothing Manufacturing Company," of Chatswood, Strathfield, and Waverley, respectively, manufacturers.

NOTICE is hereby given that the First Meeting of creditors in the above matter will be held at the office of the Official Assignee, 182 Phillip-street, Sydney, on the 24th day of May, 1923, at 11 a.m., or as soon after as the course of business will permit. To entitle a creditor to vote thereat, his proof must be lodged with the Registrar in Bankruptcy, Elizabeth-street, Sydney, not later than the 22nd day of May, 1923.

N. C. LOCKHART,
Registrar in Bankruptcy.

Official Assignee—Charles Fairfax Waterloo Lloyd.
4328 7s.

In the Supreme Court of New South Wales.

IN BANKRUPTCY.

NOTICE is hereby given that the Single Meeting of creditors in the following matter will be held at the Court, Supreme Court Building, Elizabeth-street, Sydney, on the 23rd day of May, 1923, at 10 a.m., or as soon after as the course of business will permit. To entitle a creditor to vote thereat his proof must be lodged with the Registrar in Bankruptcy not later than the 21st day of May, 1923 :—

Re Thomas William Armour (No. 23,380), of 8 Elim-place, Sydney, and carried on business at 9 Shepperd-street Sydney, shop and office fitter.

N. C. LOCKHART,
Registrar in Bankruptcy.

Official Assignee—William Harrington Palmer.
4329 7s.

In the Supreme Court of New South Wales. (23,326)

IN BANKRUPTCY.

Re Ernest John Whitty, of Finley, contractor.

NOTICE is hereby given that the First Meeting of creditors in the above matter will be held at the Court-house, Hay, before the District Registrar in Bankruptcy, on the 21st day of May, 1923, at 10 a.m., or as soon after as the course of business will permit. To entitle a creditor to vote thereat, his proof must be lodged with the Registrar in Bankruptcy, Elizabeth-street, Sydney, not later than the 17th day of May, 1923.

N. C. LOCKHART,
Registrar in Bankruptcy.

Official Assignee—Charles Fairfax Waterloo Lloyd.
4330 7s.

In the Supreme Court of New South Wales. (23,338)

IN BANKRUPTCY.

Re William Henry Delaney, of Lithgow, licensed publican.

NOTICE is hereby given that the Single Meeting of creditors in the above matter will be held at the Court-house, Lithgow, before the District Registrar in Bankruptcy, on the 24th day of May, 1923, at 10 a.m., or as soon after as the course of business will permit. To entitle a creditor to vote thereat, his proof must be lodged with the Registrar in Bankruptcy, Elizabeth-street, Sydney, not later than the 21st day of May, 1923.

N. C. LOCKHART,
Registrar in Bankruptcy.

Official Assignee—Charles Fairfax Waterloo Lloyd.
4331 7s.

In the Supreme Court of New South Wales. (23,357)

IN BANKRUPTCY.

Re Roy Stanley Lane, of 369 Riley-street, Surry Hills, carpenter, and formerly of Cardiff.

NOTICE is hereby given that the Single Meeting of creditors in the above matter will be held at the Court-house, Newcastle, before the District Registrar in Bankruptcy, on the 24th day of May, 1923, at 10 a.m., or as soon after as the course of business will permit. To entitle a creditor to vote thereat, his proof must be lodged with the Registrar in Bankruptcy, Elizabeth-street, Sydney, not later than the 21st day of May, 1923.

N. C. LOCKHART,
Registrar in Bankruptcy.

Official Assignee—Charles Fairfax Waterloo Lloyd.
4332 7s.

In the Supreme Court of New South Wales. (23,370)

IN BANKRUPTCY.

Re Pierce Maitland Gorman, of Smithtown, labourer.

NOTICE is hereby given that the Single Meeting of creditors in the above matter will be held at the Court-house, Macksville, before the District Registrar in Bankruptcy, on the 30th day of May, 1923, at 10 a.m., or as soon after as the course of business will permit. To entitle a creditor to vote thereat, his proof must be lodged with the Registrar in Bankruptcy, Elizabeth-street, Sydney, not later than the 23rd day of May 1923.

N. C. LOCKHART,
Registrar in Bankruptcy.

Official Assignee—Charles Fairfax Waterloo Lloyd.
4333 7s.

In the Supreme Court of New South Wales.
IN BANKRUPTCY.

NOTICE is hereby given that the Single Meeting of creditors in the following matters will be held at the Court, Supreme Court Building, Elizabeth-street, Sydney, on the 22nd day of May, 1923, at 10 a.m., or as soon after as the course of business will permit. To entitle a creditor to vote thereat, his proof must be lodged with the Registrar in Bankruptcy not later than the 21st day of May, 1923 :—

Re Frank H. Garlick (No. 23,321), of Ruahine, Georges River road, Enfield, contractor.

Re Cyril McDonnell (No. 23,264), of Carrington-street, Granville, salesman.

Re J. Foskett (No. 23,349), of Oxford and Victoria streets, Darlinghurst, Sydney, trading as Marie Joyce.

N. C. LOCKHART,
Registrar in Bankruptcy.

Official Assignee—Charles Fairfax Waterloo Lloyd.
4334 21s.

In the Supreme Court of New South Wales.
IN BANKRUPTCY.

NOTICE is hereby given that the Single Meeting of creditors in the following matters will be held at the Court, Supreme Court Building, Elizabeth-street, Sydney, on the 21st day of May, 1923, at 10 a.m., or as soon after as the course of business will permit. To entitle a creditor to vote thereat his proof must be lodged with the Registrar in Bankruptcy not later than the 19th day of May, 1923.

Re George Henry Benson (23,308), of 675 Illawarra-road Marrickville.

Re James A. O'Mara (23,335), trading as "Finneys," of Finney's Chambers, Newcastle, draper.

N. C. LOCKHART,
Registrar in Bankruptcy.

Official Assignee—Charles Fairfax Waterloo Lloyd.
4335 14s.

In the Supreme Court of New South Wales.
IN BANKRUPTCY.

NOTICE is hereby given that the Single Meeting of creditors in the following matter will be held at the Court, Supreme Court Buildings, Elizabeth-street, Sydney, on the 21st day of May, 1923, at 10 a.m., or as soon after as the course of business will permit. To entitle a creditor to vote thereat, his proof must be lodged with the Registrar in Bankruptcy not later than the 19th day of May, 1923 :—

Re William Henry Carter (23,382), of 16 Crow's Nest road, North Sydney, commission agent.

N. C. LOCKHART,
Registrar in Bankruptcy.

Official Assignee—Charles Fairfax Waterloo Lloyd.
[6958] Free

In the Supreme Court of New South Wales.
IN BANKRUPTCY.
Notice to Creditors.

ACCOUNTS and plans of distribution in the undermentioned estates, showing dividends as specified hereunder, are now filed in the Office of the Registrar in Bankruptcy, Supreme Court Building, Elizabeth-street, Sydney, for the inspection of persons interested; and notice is hereby given that such accounts and plans will be submitted to the Court for confirmation on Monday, the 28th May, 1923, at 10 a.m., if not previously objected to :—

Harry Augustus Boys, of the Dental Institute, Chalmers-street, Sydney, stock and share broker and dentist (No. 21,306), a fourth account and third plan of distribution, showing payment of a third dividend of sixpence in the £ on all proved concurrent claims, and a balance of £17 3s. 6d. carried forward to the credit of the estate.

Victor Robson, Mabel Doris Robson, Reginald Arthur Robson, and Gladys Agnes Robson, trading as The British Australian Manufacturing Co., of Wentworth-avenue, Sydney, clothing manufacturers (No. 22,750), a second account and plan of distribution, showing payment of an equalising dividend of nine pence in the £ on one claim admitted since the first account was filed, and a second dividend of one penny and fifteen thirty-seconds of a penny in the £ on all proved concurrent claims.

Robert Alexander Monro King, late of Royal Chambers, 3 Castlereagh-street, Sydney, solicitor (No. 23,142), a first account current, showing payment of the fees, charges, and disbursements, and a balance of £2,560 17s. 4d. carried forward to the credit of the estate.

Hugh Innes, of 11 Mitchell-road, Alexandria, grocer (No. 23,194), a first account and plan of distribution, showing payment of a dividend of one shilling and ten pence three farthings in the £ on all proved concurrent claims.

C. F. W. LLOYD,
Official Assignee.

182 Phillip-street, Sydney,
10th May, 1923.
4306 18s.

In the Supreme Court of New South Wales.
IN BANKRUPTCY.
Notice to Creditors.

ACCOUNTS with plans of distribution in the undermentioned estates, showing dividends as specified, are now filed in the office of the Registrar in Bankruptcy, Supreme Court Building, Elizabeth-street, Sydney, for the inspection of persons interested; and notice is hereby given that such accounts and plans will be submitted to the Court for confirmation on Monday, the 28th May, 1923, if not previously objected to :—

Mabel Catherine Sutherland, late of Peisley-street, Orange (No. 23,205), a first account and plan of distribution showing payment of a dividend of twenty shillings in the £ on one Crown claim and a balance of £307 8s. carried forward to the credit of the estate.

Kum Jew, trading as "Sun Yek & Co." of Gundagai, storekeeper (No. 23,220), a first account and plan of distribution showing payment of a dividend of twenty shillings in the £ on one Crown claim and a dividend of three shilling and fourpence in the £ on all proved concurrent claims and a balance of £304 10s. carried forward to the credit of the estate.

Also, accounts current only in the undermentioned estates:—

No. 23,219. Wilfred Rupert Taylor, late of 80 John-street, Woollahra.
No. 23,225. Bertie Harold Rutter, of Gunningbland, share farmer.
No. 23,230. Thomas Dolbel, late of Mandurama, hotel-keeper.
No. 23,235. James Wheeler, of Buckajo, dairyman.
No. 23,238. Hosea Hewitt, of Toronto, clerk.

WILLIAM HARRINGTON PALMER,
Official Assignee.

47 Elizabeth-street, Sydney,
10th May, 1923.
4307 15s.

Sheriff's Office,
Sydney, 10th May, 1923.

In the High Court of Australia.

O'Hanlon v. Helding and anor.

ON Friday, the 15th day of June, 1923, at noon, unless the writ of fieri facias herein be previously satisfied, the Deputy Marshal will cause to be sold by public auction at the Court-house, Condobolin,—All the right, title, and interest of John Helding, one of the defendants herein, of, in, and to all that the equity of redemption, and all other the right, title, and interest, if any, of him the said John Helding, of in, and to,—

All the lands described in the Schedule hereunder, situate in the parishes of Murda and Baratta, county of Cumberland. All the interest of the said John Helding in the said lands having been mortgaged by the said John Helding, to W. S. Cheshire, of Burrowye, Victoria, by indenture of mortgage, dated 22nd November, 1922, reg. No. 464, book 1,287, to secure the sum of £2,000, and interest, all of which said lands now stand in the name of the said W. S. Cheshire :—

Area.	Crown Grant or Conditional Lease, &c.	Date.	Parish and Portion No.	Reg. Vol. or Reg. No.	Folio.
a. r.				£ £ c	
200 0	Grant ..	13th March, 1923 ..	Murda 87	3,428	119
375 0	Do ..	13th March, 1923 ..	,, 72	3,428	118
114 3	Do ..	20th February, 1923 ..	,, 75	3,420	105
80 0	Do ..	16th March, 1923 ..	,, 89	3,428	241
100 0	Do ..	16th March, 1923 ..	,, 81	3,428	240
1125 0	C.L. ..	Applied for 11th July, 1889; confirmed 7th January, 1890.	,, 71	12,809	..
136 3	C.L. ..	Applied for 23rd July, 1891; confirmed 24th March, 1892.	,, 90	19,442	.
323 1	C.L. ..	Applied for 12th January, 1893; confirmed 17th April, 1893.	,, 86	22,658	..
400 0	C.L. ..	Applied for 10th October, 1901; confirmed 15th May, 1902.	Barratta 10.	31,427	..
23 0	Road permit.	In conjuntion with C.L. ..	12,809 ..	19- 1	..
200 0	A.C.P. ..	Applied for 23rd August, 1922; approved 27th October, 1922.	Murda 88	12-22	..

Terms cash. Cheques not taken.

W. W. CROCKFORD,
Deputy Marshal.

Coy and England,
Plaintiff's Attorneys,
430 Bourke-street, Melbourne.
By W. G. Forsyth,
25 O'Connell-street, Sydney.
4309 £2 6s.

In the Supreme Court of New South Wales.

Sheriff's Office, Sydney,
10th May, 1923.

Caldwell's Wines Limited v. Pointing, Ivy.

ON Friday, the fifteenth day of June, 1923, at noon, unless the writ of fieri facias herein be previously satisfied, the Sheriff will cause to be sold by public auction at the sales room, Supreme Court, King-street, Sydney,—All the right, title, and interest of Ivy Pointing, the defendant herein, of, in, and to all that the equity of redemption and all other the right, title, and interest (if any) of her, the said defendant, of, in, and to,—

All that piece of land situate in the Municipality of Randwick, parish of Botany, and county of Cumberland, having a frontage of 40 feet to Victoria-street, Randwick, by a depth of 155 feet, and being the whole of the land comprised in Certificate of Title dated 20th February, 1914, Reg. Vol. 2,448, folio 172.

The above-described land is subject to the following Mortgages, viz.:—

From the defendant to Alice Maud Foy and Maud Alice Shorter and Rowland Harry Shorter, to secure the sum of £500, with interest at 7 per cent., dated 17th November, 1920, Reg. No. A642615.

From the defendant to Robert Edwin Ord and George Henry Cubitt, to secure £200, with interest at 7 per cent., dated 27th November, 1922, Reg. No. A883735.

Also, all that piece of land situate in the Municipality, parish, and county above mentioned, having a frontage of 30 feet to Hincks-road by a depth of 150 feet, and being the whole of the land comprised in Certificate of Title dated 5th February, 1920, Reg. Vol. 3,017, folio 56.

The last-described piece of land is subject to the following mortgages, viz.:—

From the defendant to William Thompson, Kathleen Hilda Thompson, Rowland Harry Shorter, and Charles Hoare, to secure the sum of £500, with interest at 7 per cent., dated 17th November, 1920, Reg. No. A642614.

From the defendant to Robert Edwin Ord and George Henry Cubitt, to secure £200, with interest at 7 per cent., dated 27th November, 1922, Reg. No. A883735. This mortgage is identical with the second mortgage registered against the first-described piece of land, Certificate Reg. Vol. 2,448, folio 172.

Terms, Cash. Cheques not taken.

W. W. CROCKFORD,
Sheriff.

Chas. O. Smithers & Co.,
Plaintiff's Attorneys,
67 Castlereagh-street, Sydney.

4308 £1 8s.

In the Supreme Court of New South Wales.

Sheriff's Office,
Sydney, 9th May, 1923.

Vanhee v. Pomery, V.

ON Friday, the fifteenth day of June, 1923, at noon, unless the writ of fieri facias herein be previously satisfied, the Sheriff will cause to be sold by public auction, at the sales-room, Supreme Court, King-street, Sydney,—All the right, title, and interest of Victor Pomery, the defendant herein, of, in, and to all that the equity of redemption and all other the right, title, and interest (if any) of him the said defendant, of, in, and to,—

All that piece of land containing by admeasurement 13 perches, situate in the parish of Petersham, and county of Cumberland, being lot 8 of section 4 on deposited plan No. 2833, and the whole of the land comprised in Certificate of Title, dated 22nd August, 1919, reg. vol. 2963, folio 84.

The above described land is subject to a mortgage to Bertha Adelaide Lysaght, of Sydney, to secure the sum of £600, with interest, dated 2nd March, 1922, reg. No. A806,790.

Terms, Cash. Cheques not taken.

W. W. CROCKFORD,
Sheriff.

A. A. Hamilton,
Plaintiff's Attorney,
163 Pitt-street, Sydney.

4310 15s.

In the Supreme Court of New South Wales.

IN EQUITY.

No. 492 of 1923.

In the matter of the Companies Acts; and in the matter of Champion Electrics Limited. (In Liquidation).

NOTICE is hereby given that by an Order made by the Honorable Philip Whistler Street, Chief Judge in Equity, dated the 17th day of April, 1923, in the above matter, on the Petition of the Mascot Engineering Company, a creditor of the abovenamed Company, it was ordered that the abovenamed Champion Electrics Limited be wound up by this Court, under the provisions of the Companies Acts in force in that behalf, and that William Harrington Palmer, of Elizabeth-street, Sydney, one of the Official Assignees of this Court, in its Bankruptcy Jurisdiction, be appointed Official Liquidator of the Company.—Dated this 4th day of May, 1923.

DODDS AND RICHARDSON,
Solicitors for the Petitioner,
62 Hunter-street, Sydney.

4252 12s.

LOST, from Auburn, 1st May,—One dark-bay mare, 7 years old, black points, white star on forehead, saddle marked, branded I over J near shoulder, scar on hind leg.

J. W. JONES,
Myola, Adderley-street, Auburn.

4336 4s.

Impoundings.

ASHFORD.—Impounded at Ashford, on the 28th April, 1923, from McIntyre Park, by C. S. Campbell, Esq.; sum due at date of notice, 19s. 6d. each:—

Brindle bullock, like ◇ over — near rump, H◇ over ⌣ off rump, notch front near ear, 4 years.
Roan bullock, ⌒ over CU or ⌒ over GU near rump, fork top near ear, 4 years.
Spotted bullock, no brands visible, fork top near ear, 4 years.
Red heifer, no brands visible, 18 months.

If not released, will be sold at this Pound at noon on the 17th May, 1923.

4243—4s. D. SUTHERLAND, Poundkeeper.

AUBURN.—Impounded at Auburn, on the 2nd May, 1923, from Normanby-road, Auburn, by E. H. Styles, impounding officer; sum due at date of notice set after each animal:—

Red cow, like C off horn, faint star, aged; £2 7s.

Also, on 3rd instant, from Alice-street, Auburn, by same person:—

Bay draught gelding, branded like DC, blaze, fore feet and off hind foot white, aged; £2 4s.

If not released, will be sold at this Pound at noon on the 17th May, 1923.

4290—2s. S. CROUCH, Poundkeeper.

BATHURST.—Impounded at Bathurst, from Orton Park:—

Bay draught mare, indistinct brands, star and snip, hind foot white, 4 years.

If not released, will be sold at this Pound at noon on the 17th May, 1922.

4292—1s. G. STOKES, Poundkeeper.

CESSNOCK.—Impounded at Cessnock, on the 3rd May, 1923, by Cessnock Shire Council; sum due at date of notice, £1 12s.:—

Bay gelding, (B) near shoulder, star, off hind foot white, aged, about 14¾ hands.

If not released, will be sold at this Pound at noon on the 17th May, 1923.

4291—1s. T. COLLINS, Poundkeeper.

CURRABUBULA.—Impounded at Currabubula, on the 7th May, 1923, from Warigundi, by J. Andreen; sum due at date of notice, 12s. 6s.:—

Yellow Jersey steer, indistinct brand, 18 months.

If not released, will be sold at this Pound at noon on the 24th May, 1923.

4293—1s. W. LYNCH, Poundkeeper.

GUNNEDAH.—Impounded at Gunnedah, on the 26th April, 1923, from Chinese Garden, by Lo Jong; sum due at date of notice, 16s. each :—

Red steer, J J near rump, piece out top ears, 3 years.
Red and white cow, indistinct brand, piece out bottom and top off ear, 4 years.
Roan cow, like EM near rump, piece out back off ear.

If not released, will be sold according to Impounding Act.

4270—3s. F. O'NEILL, Poundkeeper.

GUYRA.—Impounded at Guyra, on the 1st May, 1923, from Guyra, by H. E. Bennett; sum due at date of notice, 15s. 6d. each :—

Red and white bullock, like ω over D near rump, ear-marked, 3 years.
Red and white steer, ⌒ over A C near rump, ear-marked, 2 years.
Red and white bullock, no brands visible, top off near ear, 3 years.

If not released, will be sold at this Pound at noon on the 24th May, 1923.

4244—3s. R. MOORE, Poundkeeper.

HURSTVILLE.—Impounded at Hurstville, on the 5th May, 1923, from Rockdale, by impounding officer; sum due at date of notice, £2 3s. each :—

Chestnut (slightly taffy) gelding, ◇ near shoulder, white spots back, long tail, about 7 years, 14½ hands.
Red cow, N W over ⌒ off rump, white head and points, in milk.
Red heifer calf, progeny of above cow, 6 months.
Red and white cow, like W W over ⌒ off rump, about 4 years.

If not released, will be sold according to Impounding Act.

4274—4s. C. RYAN, Poundkeeper.

MAJOR'S CREEK.—Impounded at Major's Creek, on the 4th May, 1923, by Mr. C. Royd, Caloola; sum due at date of notice, 8s. :—

Red steer, little white about belly, notch points near ear like Λ, piece off top off ear, about 12 months.

If not released, will be sold at this Pound at noon on the 17th May, 1923.

4269—1s. R. KEYTE, Poundkeeper.

MANLY.—Impounded at Manly, on the 7th May, 1923, from Pittwater-road, Collaroy, by J. B Twaddell, impounding officer; sum due at date of notice, 18s :—

Yellow Jersey cow, like JI near rump, 3 years.

If not released will be sold at this Pound, at noon on the 17th May, 1923.

4299—1s. W. WILBOW, Poundkeeper.

MASCOT.—Impounded at Mascot, on the 4th May, 1923, from Elizabeth-street, Waterloo, by G. Henning, impounding officer; sum due at date of notice, £1 13s :—

Bay draught gelding, 32H near shoulder, off hind foot white, off knee marked, aged, 15½ hands.

If not released, will be sold according to Impounding Act.

4316—1s S. ROSSBRIDGE, Poundkeeper.

NORTH GUNDAGAI.—Impounded at North Gundagai, on the 1st May, 1923, from T.S.R., Nangus, by order of P P. Board; sum due at date of notice, £1 7s. 6d. each :—

Chestnut horse, like R near shoulder, off hind foot white.
Bay mare, like 5 near shoulder, star, snip.
Bay mare, like ◁S over I near shoulder, star, off hind foot white.
Bay horse, like ◁S over I near shoulder, star, snip, near fore foot white
Brown colt, like ⟨ω⟩ near shoulder, star, off hind foot white

If not released, will be sold at this Pound at noon on the 17th May, 1923.

4279—5s. B. RYAN, Poundkeeper.

WELLINGTON.—Impounded at Wellington, on the 3rd May, 1923, from Lee-street, by impounding officer; sum due at date of notice set after each animal :—

Brown and black Jersey heifer, no brands visible, full ears, about 2 years; 18s. 6d.

Also, on the 4th instant, from Warne-street, by same person :—

Brown mare, like ▷ over X near shoulder, black points' collar and saddle marked, few grey hairs forehead, broken, aged; 19s. 6d.

If not released, will be sold at this Pound at noon on the 24th May, 1923

4305—2s. J. CLEMENTS, Poundkeeper.

WEST KEMPSEY.—Impounded at West Kempsey, on the 30th April, 1923, from streets of the Municipality, by Council Inspector Long :—

Red and white bullock, Ω C near rump, 2½ years.
Roan heifer, branded —K over 3, 12 months.
Red and white cow, branded W over 4, tips off ears, slit under near ear, aged; calf at foot.

If not released, will be sold according to Impounding Act.

Also, on same date, by L. J. Hardiman, East Kempsey :—

Yellow steer branded like — over M, piece out of near ear, 2 years.

If not released, will be sold at this Pound at noon on the 17th May, 1923.

4259—4s. J. MURPHY, Poundkeeper.

WHITTON.—Impounded at Whitton, on the 3rd May, 1923, from Dallas, by A. J. Marshall :—

Brown mare, branded like H, star.
Bay gelding, branded like N, blaze, hind feet white.
Bay mare, branded like L Y over —, star.

If not released, will be sold at this Pound at noon on the 17th May, 1923.

4558—3s. G. TONGS, Poundkeeper.

YENDA.—Impounded at Yenda, on the 3rd May, 1923, from Yenda, by Impounding Officer Bowkett; sum due at date of notice, 6s. each :—

Roan heifer, no brands visible, 1 year.
Red and white heifer, O out near ear, 2 years.
Heifer, ⌒ over M near flank, 6 months.
Heifer, same brands and age.
Heifer, same brands and age.
Red and white heifer, indistinct brand off flank, 1 year.
Ayrshire cow, M I C off rump, V off ear, 4 years.
Black and white steer, end off off ear, 1 year.
Roan heifer, like L H over ⌒ near rump, 1 year.
Black and white bullock, H D near rump, 2 years.
Red and white bullock, same brands and age.
Black cow, K over ⌣ near rump, aged.

If not released, will be sold at this Pound at noon on the 17th May, 1923

4257—12s. G. PENTLAND, Poundkeeper.

CONTENTS.

	PAGE
Proclamations	2199
Local Government Act, 1919—Notices under	2201
Appointments, &c.	2202
Government Notices	2203
Water Act, 1912—Notices under	2213
Government Railways and Tramways—By-law	2214
Government Railways—Notices respecting	2214
Industrial Notice	2215
Oyster Culture Leases	2215
Notices under Real Property Act	2216
Notice to Lay Service Pipes, &c.	2216
Tenders	2218
Mines Department Notices	2221
Lands Department Notices	2223
Forestry Notice	2253
Private Advertisements	2254
Impoundings	2267

SYDNEY:
Printed and Published by ALFRED JAMES KENT, Acting Government Printer, 11th May, 1923.



SUPPLEMENT

TO THE

Government Gazette

OF THE STATE OF

NEW SOUTH WALES.

PUBLISHED BY AUTHORITY.

[REGISTERED AT THE GENERAL POST OFFICE, SYDNEY, FOR TRANSMISSION BY POST AS A NEWSPAPER.]

No. 57.] FRIDAY, 11 MAY. [1923.

SPECIAL GAZETTE UNDER THE "PUBLIC SERVICE ACT, 1902."

APPOINTMENTS.

HIS Excellency the Governor, with the advice of the Executive Council, and upon the recommendation of the Public Service Board, has approved of the following appointments:—

CHIEF SECRETARY'S DEPARTMENT AND OFFICE OF THE MINISTER OF PUBLIC HEALTH.

Mr. Samuel Charles Kirkby, Inspector of Public Accounts, Audit Department, to be Examiner in that Department,—from 23rd March, 1923.

Mr. Thomas Walden Hanmer, to be Dairy Inspector, Office of the Director-General of Public Health, on probation for six months,—from 1st April, 1923.

Mr. Harold Vincent Hagney to be Attendant, Coast Hospital. (Confirmation.)

DEPARTMENT OF EDUCATION

Mr. Julius William Hogarth, to be Teacher of Chemistry, Sydney, Technical Education Branch, on probation for six months.

Miss Effie Isabella Brodie, Shorthand-writer and Typist, Gas Examiner's Branch, Department of Labour and Industry, to be Shorthand-writer and Typist, Technical Education Branch, Department of Public Instruction, vice Miss. V. N. Jones, resigned.

Technical Education' Branch.

Mr. Samuel Arthur Broome to be Head Teacher of Fitting and Machining, Grade II, Technical Education Branch, on probation for six months.

Miss Leila Mary Eliza Hicks to be Teacher of Millinery, Grade III, Technical Education Branch, on probation for six months.

Miss Elsie Lane, Miss Beulah Susannah Kathleen Vines, Miss Lillian May Sarah Plummer, Miss Dorothy Drew Cartwright to be Teachers of Dressmaking, Technical Education Branch, on probation for six months.

DEPARTMENT OF PUBLIC WORKS.

Mr. Stanley Windon Croydon to be Junior Clerk, Department of Public Works, on probation for six months from 28th March, 1923.

Mr. James Thomas Acland Hollands to be Junior Clerk, Department of Public Works, on probation for twelve months from 24th April, 1923.

Mr. Norman Edward Harrison Allen to be Junior Clerk, Department of Public Works, on probation for twelve months from 24th April, 1923.

Mr. Ronald Butler Hinder, Engineering Draftsman, First Grade, to be Supervising Engineer, Second Grade, Department of Public Works,—from 24th April, 1923.

DEPARTMENT OF LANDS.

Miss Rachel Colney to be Shorthand-writer and Typist, Returned Soldiers' Settlement Branch (Confirmation).

Miss Ellen Lawler, Shorthand-writer and Typist, Department of the Attorney-General and of Justice, to be Shorthand-writer and Typist in this Department, vice Miss G. E. Carrick, resigned,—from 24th March, 1923 (Minl. 1923-2,488).

DEPARTMENT OF MINES.

Mr. Robert Johnston Anderson to be Bailiff of the Warden's Court at Moruya, vice Mr. Wilson, resigned,—such appointment to take effect from the 1st April, 1923 (Ms. 1923-2,160-101).

DEPARTMENT OF THE ATTORNEY-GENERAL AND OF JUSTICE.

Mr. John Eugene Daly, Acting Chief Inspector, Office of the Public Service Board, to be Chief Inspector, vice Mr. L. T. Deer,—from 4th April, 1923.

Mr. Edwin Alfred May, Clerk of Petty Sessions and Chamber Magistrate, Lismore, to be Police Magistrate and Clerk of Petty Sessions, Murwillumbah,—from 26th April, 1923; also to be Licensing Magistrate and Official Member of the Licensing Court for the Licensing District of Murwillumbah, vice Mr. J. L. Shropshire; District Registrar in Bankruptcy at Murwillumbah, Cudgen, and Tweed Heads; Industrial Magistrate for the State; Magistrate under the Fair Rents Act, 1915; Special Magistrate under the Neglected Children and Juvenile Offenders Act, 1905; Registrar of Births, Deaths, and Marriages for the District of The Tweed at Murwillumbah; Registrar of the District Court, Murwillumbah, and Registrar of the Court of Review at that place under the Land and Income Tax Assessment Act, 1895, and Regulations thereunder; and to authorise the issue to Mr. May of a Commission as a Police Magistrate for the State,—from same date.

Mr. Charles James Coghlan, Clerk of Petty Sessions and Chamber Magistrate, Murwillumbah, to be a Clerk, Petty Sessions Branch,—from 16th April, 1923.

Mr. Arthur Vincent Mackay Quiggin, Clerk, Crown Land Agent's Office, Parkes, to be a Clerk, Petty Sessions Branch of this Department,—from 6th April, 1923.

Mr. Ernest Keith Kidd, Clerk, Petty Sessions Branch, to be a Relieving Assistant Clerk of Petty Sessions, vice Mr. R. H. Hicks, promoted,—from 6th April, 1923.

Miss Beta Meldrum Thompson, Clerk, Public Trust Office, to be Clerk, Ministerial Office,—from 26th February, 1923.

Mr. Norman Albert Galpin to be a Junior Clerk, on probation for twelve months, Registrar-General's Department,—from 16th March, 1923.

Mr. Albert William Wrench to be a Junior Clerk, on probation for twelve months, Petty Sessions Branch of this Department,—from 5th March, 1923.

Mr. William Arthur Frazer to be a Junior Clerk, on probation for twelve months, Public Trust Office, from 23rd February, 1923.

HIS Excellency the Governor, with the advice of the Executive Council, has approved of the following appointments:—

Mr. John Benjamin Gibson, Police Magistrate, Hay, to be Police Magistrate, Albury, vice Mr. W. A. Flynn,—from 1st May, 1923, in lieu of date of commencing duty.

Mr. Arthur Charles McDonald, Acting Crown Land Agent, Walcha, to act also as Clerk of Petty Sessions at that place, during the absence of Mr. D. Moriarty, on leave,—from 26th April, 1923; also to act as District Registrar in Bankruptcy at Walcha (to act only at such times as the Police Magistrate is unable to perform the duty), and Registrar of Births, Deaths, and Marriages for the District of Uralla-Walcha at Walcha,—from same date.

CHARLES W. OAKES, Acting Premier.

ALTERATION OF DESIGNATION.

DEPARTMENT OF PUBLIC WORKS.

HIS Excellency the Governor, with the advice of the Executive Council, and upon the recommendation of the Public Service Board, has approved of the alteration of the designations of the following officers:—

Messrs. Ernest Perrett, Henry Stanhope Osborn, and Clarence Clifton Carrick, Engineering Assistants, to be Assistant Engineers, Department of Public Works,—from 24th April, 1923.

Mr. Charles Ernest Thom, Engineering Assistant, on probation, to be Assistant Engineer, on probation, Department of Public Works,—from 24th April, 1923.

C. W. OAKES, Acting Premier.

ALTERATION IN DESIGNATION.

FORESTRY COMMISSION

HIS Excellency the Governor, with the advice of the Executive Council, and upon the recommendation of the Public Service Board, has approved of the designation of

Mr. Alexander Annandale Gollan being altered from Superintendent of Planting, Forest Nursery, Gosford, to that of Superintendent, State Nursery, Gosford.

[1923-2,033-1] W. E. WEARNE.

RESIGNATIONS.

THE following resignations from the Public Service are hereby notified, the last day of service being indicated within brackets:—

CHIEF SECRETARY'S DEPARTMENT AND OFFICE OF THE MINISTER OF PUBLIC HEALTH.

Miss Grace Madeline McDonagh, Shorthand-writer and Typiste, Mental Hospitals Department [26th April, 1923].

Mr. Clive Eshalby Boot, Attendant, Convalescent Hospital for Men, Denistone House, Eastwood, Office of the Director-General of Public Health [10th June, 1923].

DEPARTMENT OF EDUCATION

State Children Relief Branch.

Mr. Arthur Bartlett, Attendant, Metropolitan Children's Shelter [25th February, 1923].

CHARLES W. OAKES, Acting Premier.

RETIREMENTS.

THE following retirements from the Public Service are hereby notified, the section of the Public Service Act, 1902, under which the retirement was effected, and the last days of service being indicated within brackets:—

CHIEF SECRETARY'S DEPARTMENT AND OFFICE OF THE MINISTER OF PUBLIC HEALTH.

Dr. Robert Ussher Russell, Emergency Medical Superintendent, and Visiting Medical Officer, Mental Hospitals [section 67—20th June, 1924].

Nurse Mary Ellen O'Connell, Rookwood State Hospital and Asylum [section 66—11th January, 1924].

COLONIAL TREASURER'S DEPARTMENT.

Mr. George Alfred Heath, Chief Clerk, The Treasury [section 66 (1)—3rd September, 1924].

DEPARTMENT OF LABOUR AND INDUSTRY

Mr. William Negus, Clerk in this Department [section 66 (3)—15th May, 1923].

CHARLES W. OAKES, Acting Premier.

PUBLIC SERVICE NOTICE.

THE Public Service Board invite applications for the following positions. Application should be made on a form for the purpose, obtainable at the office of the Board, 39 Hunter-street, Sydney, or from Clerks of Petty Sessions in country districts, and should reach the undersigned not later than the dates specified. Salaries other than those at daily, hourly, or weekly rates will be subject to the deductions provided by the Superannuation Act, 1916:—

21st May, 1923.

Department of Public Works.

Experienced Mechanical Engineering Draftsman to Design Structural Steel and Reinforced Concrete Work; also Pumping Plant Installations, both Steam and Electrically driven. Pay at weekly equivalent of £400 per annum. Employment will be in terms of section 44 of the Public Service Act, 1902, and section 3 of the Amending Act, 1903.

21st May, 1923.

Temporary Pupil Nurses, Coast Hospital. Course, four years' training, subject to Regulations. Commencing salary £98 per annum, less £52 per annum for board and lodging. Age, not less than 19 nor more than 30 years. A selection will be made of a certain number of suitable candidates from amongst those applying, and their names will be placed on a list for employment. Candidates who are unable to produce a certificate of having passed the Junior University, Intermediate Certificate, or other approved examination, or a certificate of exemption from the Australasian Trained Nurses' Association, will be required to undergo a test in Elementary Arithmetic and English, which will be held on 12th June, 1923. It is to be a condition of appointment that appointees shall resign their position in the Service immediately upon marriage.

5th June, 1923.

Junior Clerks (male). An examination for permanent appointment in the Public Service will be held in Sydney on 28th June, 1923. Subjects:—English, Dictation, Handwriting. Candidates must have passed either the Leaving Certificate examination or Intermediate Certificate examination, as prescribed in Public Service Regulations. Examination fee of 5s. must be lodged with a Clerk of Petty Sessions or the Treasury, and the receipt forwarded to the undersigned.

Cadet Draftsman (male). An examination for permanent appointment in the Public Service will be held in Sydney on 28th June, 1923. Subjects: Drawing, English, Dictation, Handwriting. Candidates must have passed the Leaving Certificate examination, as prescribed in Public Service Regulations. Examination fee of 5s. must be lodged with a Clerk of Petty Sessions or the Treasury, and the receipt forwarded to the undersigned.

T. S. CHAMPION,
Secretary.

PUBLIC SERVICE NOTICE.

APPLICATIONS, which must be made on the proper printed forms, will be received till not later than 4th June, 1923, for men and women desirous of being trained for the position of Teacher of Small Country Schools, or of Assistant in Country Schools, or of Junior Teacher.

The course of training will begin in September, 1923, and extend over a period of twelve months at the Teachers' Training College (Hereford House).

In awarding Scholarships preference will be given, in the following order, to candidates holding the undermentioned qualifications:—

(1) Leaving Certificate.

(2) Intermediate Certificate, together with a Certificate from the Principal Teacher that the third year High School course has been satisfactorily completed after passing the Intermediate Examination.

(3) Intermediate Certificate, with satisfactory passes in English, Mathematics, Geography, or History, and one other subject, or a pass at the Special Entrance Examination to be held on the 4th and 5th July, 1923, the candidates from these three sources being placed in order of merit.

A quota of 15 per cent. of the scholarships will be made available to applicants who take the Special Entrance Examination and show a satisfactory standard of qualifications.

The Special Entrance Examination will be held on Wednesday and Thursday, 4th and 5th July, 1923, at Sydney and various country centres. Applicants must be unmarried, and be between the ages of 16 and 35 years.

The subjects of examination are as follows:—English (including Dictation), Arithmetic, Geography or History, and one or more of the following subjects:—Algebra, Geometry, Drawing.

During the period of training, scholarships will be made available to the value of £30 per annum, and an additional grant of £20 will be made to scholarship holders who have to board away from home. After twelve months training, candidates under the age of 21 years who have satisfied all necessary conditions will be appointed as Junior Teachers to such positions as may be vacant, and will be paid at the rates provided by Regulation, namely:—

If employed as Assistant—

Age.	Men.	Women.
	£	£ s. d.
17	104	91 0 0
18	117	97 10 0
19	143	117 0 0
20	169	136 10 0

If employed as Teacher-in-Charge of School—

Age.	Men.	Women.
	£	£ s. d.
17	156	130 0 0
18	169	136 10 0
19	195	156 0 0
20	221	175 10 0

Any Junior Teacher appointed away from home will be paid a minimum salary of £130, employed either as an Assistant or Teacher-in-Charge.

Adult Teachers will be paid at the following rates, viz.:—

If employed as Assistant—Men, £208; Women, £169.

If employed as Teacher-in-Charge—Men, £221; Women, £175 10s.

And thereafter at rates prescribed by Regulation No. 336.

The above rates do not include recent Board of Trade award.

At the expiration of the period of training, candidates will be afforded an opportunity, by examination, of obtaining a provisional classification of either 3A or 3B, which will be awarded as from the 1st day of January following upon the completion of two years' service after training, subject to the character of their service proving satisfactory, and to their having attained the age of 21 years.

Candidates will be required to sign a guarantee as to service in any part of the State, and will also be subject to the provisions of Regulation 72 under the Public Instruction Act of 1880, in regard to refund of training allowance.

Application forms may be obtained at this Office, 39 Hunter-street, Sydney, or from Inspectors of Schools in Country Districts.

By order of the Board,

T. S. CHAMPION,
Secretary.

Examinations will be held at the following centres:—

Albury	Hay (or Narrandera)	Orange
Armidale	Inverell	Parramatta
Bathurst	Kempsey	Penrith
Broken Hill	Lismore	Sydney
Casino	Maitland	Tamworth
Cooma	Mudgee	Taree
Dubbo	Muswellbrook	Wagga Wagga
Forbes	Narrabri	Wollongong
Goulburn	Newcastle	Yass
Grafton		Young

SYDNEY:
Printed and Published by Alfred James Kent, Acting Government Printer, Phillip-street, 11th May, 1923.

[Price, 6d.]



SUPPLEMENT

TO THE

Government Gazette

OF THE STATE OF

NEW SOUTH WALES.

PUBLISHED BY AUTHORITY.

[REGISTERED AT THE GENERAL POST OFFICE, SYDNEY, FOR TRANSMISSION BY POST AS A NEWSPAPER.]

No. 58.] WEDNESDAY, 16 MAY. [1923.

BANKS AND BANK HOLIDAYS ACT, 1912.

PROCLAMATION.

(L.S.)
W. E. DAVIDSON,
Governor.

THE following days and dates are hereby appointed to be observed as Public Holidays in the localities hereunder:—

Date.	Locality.
Thursday, 24th May, 1923	Gundagai Municipality, Bellingen and Berrigan Shires.
Thursday, 31st May, 1923	Avondale, Collarenebri, and Pokataroo Districts.
Friday, 8th June, 1923	Mungindi District.
Tuesday, 17th July, 1923	Deniliquin Municipality.

Signed and sealed at Sydney, this sixteenth day of May, 1923.

By His Excellency's Command,

R. T. BALL.

GOD SAVE THE KING!

SYDNEY:
Printed and published by ALFRED JAMES KENT, Acting Government Printer, Phillip-street, 16th May, 1923.

Government Gazette

OF THE STATE OF

NEW SOUTH WALES.

PUBLISHED BY AUTHORITY.

[REGISTERED AT THE GENERAL POST OFFICE, SYDNEY, FOR TRANSMISSION BY POST AS A NEWSPAPER.]

No. 59.] FRIDAY, 18 MAY. [1923.

LOCAL GOVERNMENT ACTS, 1919-1922.

WENTWORTH WATER SUPPLY—COMPLETION OF ADDITIONAL WORKS.

NOTIFICATION.

(L.S.)

W. E. DAVIDSON,
Governor.

I, Sir WALTER EDWARD DAVIDSON, Governor of the State of New South Wales, in the Commonwealth of Australia, with the advice of the Executive Council, do hereby notify the completion of certain works of water supply, comprising the supply and installation of an additional boiler and work incidental thereto, and that the Council of the Municipality of Wentworth is charged with the care and management of such works.

[W. 1923-338]

Signed and sealed at Sydney, this second day of May, 1923.

By His Excellency's Command,
R. T. BALL.

[6377] GOD SAVE THE KING!

NOTIFICATION OF RESUMPTION OF LAND FOR RAILWAY PURPOSES UNDER THE PUBLIC WORKS ACT, 1912.

WHEREAS the Railway Commissioners for New South Wales are desirous of acquiring the land referred to in the Schedule hereto for the purpose of maintaining the traffic on the existing line of railway between Sydney and Wallangarra by provision of road diversions near Armidale, which work appears to the Commissioners necessary, and is such work as the Commissioners are authorised to carry out pursuant to the Government Railways Act, 1912, as amended by the Government Railways (Amendment) Act, 1916, and it is estimated that the cost of completing such work will not exceed the sum of £20,000: And whereas the said land is, in my opinion, required for carrying out the said work: Now, therefore, I, the Governor aforesaid, with the advice of the Executive Council, in pursuance of the Public Works Act, 1912, do hereby direct that the said work shall be carried out under the Public Works Act, 1912, by the said Commissioners, who, in respect of the said work, I hereby declare shall be deemed to be the Constructing Authority: And in further pursuance of the provisions of the said Act, I do hereby direct that the said land may be acquired and taken for the purposes aforesaid under the provisions contained in Division 1 of Part V of the said Act, and I do declare by this notification to be published in the Government Gazette, and in one or more newspapers published or circulated in the Police District wherein the said land is situated, that the private lands comprised within the descriptions set forth in the Schedule hereto have been resumed for the public purposes hereinbefore expressed; and I declare that the following is the Schedule of land hereinbefore referred to:—

SCHEDULE.

All that piece of land situate in the parish of Armidale county of Sandon State of New South Wales being parts of portions 272 273 and 278 Commencing at the south-eastern corner of portion 278 thence bounded on the south-west by part of the north-eastern side of Barney-street bearing north 81 degrees 38 minutes west 160 links thence on the north-west by a line bearing north 8 degrees 43 minutes east 189 links thence again on the south-west by a line bearing north 50 degrees 3 minutes west 2,351 9/10th links thence again on the north-

west by part of the south-eastern side of Martin-street bearing north 8 degrees 18¾ minutes east 117½ links thence on the north-east by part of the south-western side of the Great Northern Railway bearing south 50 degrees 3 minutes east 2,469¾ links and thence on the south-east by part of the south-eastern boundary of portion 278 aforesaid bearing south 8 degrees 43 minutes west 224 7/10th links to the point of commencement and containing about 2 acres 2 roods 20 perches

Also all that piece of land situate as aforesaid being part of portion 270 Commencing at the intersection of the north-eastern side of Beardy-street with the south-western side of the Great Northern Railway thence bounded on the south-west by part of the north-eastern side of Beardy-street aforesaid bearing north 81 degrees 47 minutes west 190 1/10th links thence again on the south-west by a line bearing north 50 degrees 3 minutes west 1,072 2/10th links thence on the north-west by part of the south-eastern side of a road 100 links wide along the north-western side of portion 270 aforesaid bearing north 8 degrees 2 minutes east 170 8/10th links and thence on the north-east by part of the south-western side of the Great Northern Railway aforesaid bearing south 50 degrees 3 minutes east 1,296 2/10th links to the point of commencement containing about 1 acre 0 roods 29¼ perches

Also all that piece of land situate as aforesaid being part of portions 2 3 4 and 5 Commencing at the intersection of the eastern boundary of portion 2 aforesaid with the north-eastern boundary of the Great Northern Railway bearing north 50 degrees 25 west by part of the north-eastern side of the Great Northern Railway bearing north 30 degrees 25 minutes west 1,086 links north 29 degrees 10 minutes west 110¾ links north 50 degrees 21½ minutes west 1,825 9/10th links north 58 degrees 11 minutes west 307¾ links north 50 degrees 38½ minutes west 630 8/10th links north 48 degrees 7½ minutes west 201 8/10th links and north 47 degrees 19¾ minutes west 247 links and north 44 degrees west 302 2/10th links north 41 degrees 36 minutes west 295 8/10th links thence on the north-west by part of the south-eastern boundary of the Great Northern Railway aforesaid bearing north 48 degrees 26 minutes east 101 5/10th links thence again on the south-west by part of the north-eastern boundary of the Great Northern Railway bearing north 40 degrees 6 minutes west 222 4/10th links and thence on the north by part of the southern side of a road 100 links wide the northern boundary of portion 5 aforesaid bearing south 89 degrees 50 minutes east 131 1/10th links thence on the north-east by lines bearing south 40 degrees 6 minutes east 235 2/10th links and south 14 degrees 32¾ minutes east 217 4/10th links south 44 degrees 0 minutes east 297 2/10th links south 47 degrees 19¾ minutes east 243 4/10th links south 48 degrees 7½ minutes east 198 9/10th links south 50 degrees 38½ minutes east 622 links south 58 degrees 11 minutes east 307 9/10th links south 50 degrees 21½ minutes east 1,851 4/10th links south 29 degrees 10 minutes east 110 6/10th links and south 50 degrees 25 minutes east 984 2/10th links thence on the east by part of the eastern boundary of portion 2 aforesaid bearing south 0 degrees 8 minutes east 130 links to the point of commencement containing about 5 acres 1 rood 23½ perches

The above three described pieces of land said to be the property of Robert and Henry Pearson.

Also all that piece of land situate in the parish of Armidale county of Sandon State of New South Wales being part of portion 277 of 6 acres Commencing at a point on the south-western side of a proposed road distant north 41 degrees 55½ minutes west 466¾ links from the south-eastern corner of portion 277 aforesaid thence bounded on the south-east by a line bearing south 39 degrees 59 minutes west 80½ links thence on the south-west by part of the north-eastern boundary of 2 roods 31 perches resumed for railway purposes by notification in Government Gazette No. 12 of 28th January 1921 bearing north 50 degrees 1 minute west 100 links thence on the north-west by a line bearing north 39 degrees 59 minutes east 18½ links and thence on the north-east by a line bearing south 81 degrees 45 minutes east 117 6/10th links to the point of commencement containing about 7¾ perches and said to be the property of Charles Thorpe.

Signed at Sydney, this eleventh day of April, 1923.

W. E. DAVIDSON,
Governor.

By His Excellency's Command,

R. T. BALL.

[7060] GOD SAVE THE KING!

LOCAL GOVERNMENT ACT, 1919.

PROCLAMATION.

(L.S.)

W. E. DAVIDSON,
Governor.

I, Sir Walter Edward Davidson, Governor of the State of New South Wales, with the advice of the Executive Council, in pursuance of the Local Government Act, 1919, do hereby declare the portion of the Municipality of North Sydney, described in Schedule "A" hereto to be residential district No. 1, and do hereby prohibit in such district (1) the erection of any building for use for the purposes of the trades, industries, manufactures, or shops described in Schedule "B" hereto (2) the use of any building for any such purposes; (3) the erection or use of advertisement hoardings.

In view of section 309 (2) of the Act, nothing in this Proclamation will preclude the continuance of the use of any building for any purpose for which such building was used at the date hereof, or for such other purpose as the Council may in the circumstances deem reasonable.

Signed and sealed at Sydney, this ninth day of May, 1923.

By His Excellency's Command,

J. C. L. FITZPATRICK.

GOD SAVE THE KING!

Schedule "A."

Parish of Willoughby, county of Cumberland: Commencing on the north-western boundary of the Municipality of North Sydney at its intersection with the north-eastern side of Nicholson-street; and bounded thence by that side of that street, the north-eastern side of Sinclair-street, and its prolongation south-easterly to the south-eastern side of Hazelbank-road; by that side of that road south-westerly to the north-eastern side of Morton-street; by that side of that street and its prolongation south-easterly to the south-eastern side of Crow's Nest road; by that side of that street south-westerly to the north-eastern side of Harriott-street; by that side of that street and its prolongation south-easterly to the south-eastern side of Bay-road; by that side of that road north-easterly to the south-western side of Edward-street; by that side of that street south-easterly to the northern side of Lord-street; by that side of that street westerly to the western side of Bank-street; by that side of that street and its prolongation southerly to the south-western side of Union-street; by that side of that street and its prolongation north-westerly to the western side of Carr-street; by that side of that street northerly to the southern side of Woolcott-street; by that side of that street westerly to its intersection with the north-westerly prolongation of the north-eastern side of Larkin-street; by that prolongation and that side of that street and its south-eastern side and prolongation south-easterly and south-westerly to the north-western side of Balls Head road; by that side of that road north-easterly to its intersection with the south-westerly prolongation of the south-eastern side of Wood-street; by that prolongation south-westerly to the waters of Port Jackson; by those waters generally northerly to the northernmost south-eastern corner of land shown on plan catalogued Misc. 2,689 Sydney (Roll), at Lands Department; thence by a south-eastern and north-eastern boundary of that land north-easterly and north-westerly to the eastern side of Tryon-avenue; that side southerly, and the southern side of that avenue and its prolongation westerly to the south-western side of Milray-avenue; by that side of that avenue north-westerly to the south-eastern corner of lot 1 of deposited plan 6,622; by the southern boundary of that lot westerly to the waters of Gore Cove, being the aforesaid north-western boundary of the Municipality of North Sydney; and by that boundary generally north-easterly, to the point of commencement, excluding that piece of land containing four acres one rood five perches, or thereabouts, being lots 3, 3a, and 4 of section 20 in a plan deposited in the Land Titles Office, No. 6,622, and being part of five hundred and twenty-four acres (portion 323 of parish) delineated in the public map of the parish of Willoughby, county of Cumberland, in the Department of Lands, originally granted to Edward Wollstonecraft by Crown Grant dated the thirtieth day of June, one thousand eight hundred and twenty-five. Also that piece of land situated at Table Bay containing seventeen acres two roods thirty-four perches, or

thereabouts, and shown as to part in plan annexed to instrument of transfer No. 506,038, and also shown as to part in plan lodged with Order No. 685,322, and catalogued No. 3,654 (L), and being part of block C of the Crow's Nest Estate and land adjoining, being also part of five hundred and twenty-four acres, portion 323, parish of Willoughby, county of Cumberland, originally granted to Edward Wollstonecraft by Crown Grant dated the thirtieth day of June, one thousand eight hundred and twenty-five, and the whole of three roods originally granted to Australasian Mineral Oil Company by Crown Grant dated the fourth day of June, one thousand eight hundred and sixty-seven, registered in the Land Titles Office, Sydney, volume 49, folio 59.

SCHEDULE "B."

Prohibited Buildings, Trades, &c.

Buildings for the purpose of the following trades, industries, manufactures, or shops:—Trades, businesses, or manufactures declared to be noxious trades within the meaning of the Noxious Trades Act, 1902; and the following:—Blacksmithies, iron foundries or iron works, dairies, sawmills, (including timber yards), factories, monumental masonry, abattoirs, cattle sales, brick works, lime and cement works, racing stables, tanneries, wool-scouring works, fellmongering works, joinery works, pipe works, potteries, chemical works, soap works, tile works, boat and ship building works, and hotels. [6659]

LOCAL GOVERNMENT ACT, 1919.

PROCLAMATION.

(L.S.)

W. E. DAVIDSON,
Governor.

I, Sir WALTER EDWARD DAVIDSON, the Governor of the State of New South Wales, with the advice of the Executive Council, in pursuance of the Local Government Act, 1919, do hereby proclaim that an Urban Committee shall be established in respect of the Kyogle Urban Area, within Kyogle Shire.

Signed and sealed at Sydney, this sixteenth day of May, 1923.

By His Excellency's Command,
J. C. L. FITZPATRICK.

[5315] GOD SAVE THE KING!

LOCAL GOVERNMENT ACT, 1919.

PROCLAMATION.

(L.S.)

W. E. DAVIDSON,
Governor.

I, Sir WALTER EDWARD DAVIDSON, the Governor of the State of New South Wales, with the advice of the Executive Council, in pursuance of the Local Government Act, 1919, do hereby grant permission to the Wentworth Municipal Council to levy, as from the first day of January, 1923, a water local rate beyond the limit prescribed by section 129 (c) of the said Act; and do hereby specify that a sum, ascertained by calculating the yield of twenty-eight pence in the pound on the assessed annual value of all land ratable to the water local rate, shall be the limit for the total of the water local rate alone, in lieu of the limit prescribed by the said section 129 (c).

Signed and sealed at Sydney, this sixteenth day of May, 1923.

By His Excellency's Command,
J. C. L. FITZPATRICK.

[6927] GOD SAVE THE KING!

PROCLAMATION—LOCAL GOVERNMENT ACT, 1919.

(L.S.)

W. E. DAVIDSON.
Governor.

9th May, 1923.

ORDINANCE No. 54A, respecting "Electrical Installations," is hereby applied to Prospect and Sherwood Municipality.

By His Excellency's Command,
J. C. L. FITZPATRICK.

[6786] GOD SAVE THE KING!

LOCAL GOVERNMENT ACT, 1919.

PROCLAMATION.

(L.S.)

W. E. DAVIDSON,
Governor.

I, Sir WALTER EDWARD DAVIDSON, the Governor of the State of New South Wales, with the advice of the Executive Council, in pursuance of the Local Government Act, 1919, do hereby proclaim Saturday, the sixteenth day of June, 1923, as the appointed day for the first election of Urban Committeemen in respect of the Mount Victoria and Springwood Urban Areas, within Blue Mountains Shire.

Signed and sealed at Sydney, this sixteenth day of May, 1923.

By His Excellency's Command,
ALBERT BRUNTNELL.

[7055] GOD SAVE THE KING!

APPOINTMENT OF INSPECTOR OF THE PUBLIC POUND AT GRIFFITH.

I, JOHN CHARLES LUCAS FITZPATRICK, the Minister charged with the administration of the Impounding Act, 1898, in pursuance of the power and authority vested in me by section 54 of the said Act, do hereby appoint Mr. James Faulkner, Inspector of Stock, at Narrandera, to be Inspector of the Public Pound at Griffith, within the Mirrool No. 1 Irrigation Area,—such appointment to take effect from the date of this notice.

J. C. L. FITZPATRICK,
Minister.

Department of Local Government.
Sydney, 18th May, 1923. [6905]

LOCAL GOVERNMENT ACT, 1919.

PROPOSAL TO DECLARE A PORTION OF THE SHIRE OF BULLI TO BE A RESIDENTIAL DISTRICT (No. 2.)

IT is hereby notified that Bulli Shire Council has applied to the Governor to declare a certain portion of the Shire, as described in Schedule "A" hereto, to be a Residential District (No. 2—Bulli), and to prohibit in such district (1) the erection of any building for use for the purposes of the various trades, industries, manufactures, or shops, described in Schedule "B" hereto; and (2) the use of any building for any such purposes.

Any person interested may, within one month from the date of this notice, make representations to the Minister in favour of or against the proposal.

J. C. L. FITZPATRICK,
Minister.

Department of Local Government,
Sydney, 18th May, 1923.

SCHEDULE "A."

All that portion of the Shire situated at Bulli, in the parish of Wonona, county of Camden, State of New South Wales, containing by admeasurement 215 acres: Commencing at a point on the eastern boundary of the Illawarra railway line, being the intersection of that line with Sandon Point road; thence easterly along that road to the Pacific Ocean at Bulli Point; thence southerly by the Pacific Ocean to Farrell-road; thence westerly along that road to its intersection with the said Illawarra railway line; thence northerly along that line, to the point of commencement (be the said area and dimensions all a little more or less) but excluding therefrom Bulli Park and Bulli Rifle Range.

SCHEDULE "B."

Proposed prohibited buildings, trades, &c.

Buildings for the purposes of the following trades, industries, manufactures, or shops:—Trades, businesses, or manufactures declared to be noxious trades within the meaning of the Noxious Trades Act, 1902, and also the following:—Blacksmithies, iron foundries or iron works, dairies, milk depots, sawmills (including timber yards), factories, clay mining works, monumental masonry, abattoirs, cattle sales, brickworks, steam laundries, lime and cement depots and works. [6815]

LOCAL GOVERNMENT ACT, 1919.

GUNDAGAI MUNICIPALITY AND ADJUNGBILLY SHIRE—PROPOSAL TO UNITE AND TO CONSTITUTE THE UNITED AREA AS THE SHIRE OF GUNDAGAI AND PROPOSED APPORTIONMENT BETWEEN THE SAID AREAS OF ASSETS, RIGHTS, AND LIABILITIES, AND DIVISION OF DEBTS.

BY virtue of the power and authority vested in me by section 20 of the Local Government Act, 1919, as amended by subsequent Acts, I hereby give notice that I have drafted an arrangement (based upon an agreement entered into by the Councils of Gundagai Municipality and Adjungbilly Shire) as set out in the Schedule hereto, for the apportionment between the said areas of assets, rights, and liabilities, and a division of debts upon the proposed union of the areas, notified in Government Gazette No. 175 of 1st October, 1920, page 5758, being carried into effect. Within one month from the date of this notice, the Councils of the Gundagai Municipality and Adjungbilly Shire and their creditors may agree to the said arrangement, with or without amendment. Should the Councils and their creditors not agree to the said arrangement, either Council or any such creditor may, within the said period, submit the matter of making an equitable arrangement to a District Court Judge (vide section 20 (6) of the Local Government Act, 1919, as amended).

J. C. L. FITZPATRICK,
Minister for Local Government.

Sydney, 18th May, 1923.

SCHEDULE.

1. The valuations and enrolments of electors and ratepayers in force immediately prior to the date of the Proclamation uniting the areas of the Gundagai Municipality and the Adjungbilly Shire, as at present constituted, shall for the purposes of the Local Government Act, 1919, continue in force in the reconstituted Gundagai Shire as if made in respect of that Shire.

2. The Council of the reconstituted Gundagai Shire shall have power to recover all rates and sums of money due to the Councils of the Municipality of Gundagai and the Shire of Adjungbilly, as at present constituted, and to apply all moneys received to appropriate funds of the reconstituted Shire of Gundagai.

3. All moneys recoverable from the Councils of the Municipality of Gundagai and the Shire of Adjungbilly, as at present constituted, shall be recoverable from the Council of the reconstituted Gundagai Shire.

4. Any proceedings begun before the date of the aforesaid Proclamation, either by or on behalf of or against the Councils of the Municipality of Gundagai and/or the Shire of Adjungbilly, as at present constituted, may be on and after the date of the aforesaid Proclamation prosecuted and continued by or on behalf of or against the Council of the reconstituted Shire of Gundagai.

5. The assets and liabilities of the Councils of the Municipality of Gundagai and the Shire of Adjungbilly, as at present constituted, shall be taken over by and be assets and liabilities of the Council of the reconstituted Shire of Gundagai.

6. The Council of the reconstituted Shire of Gundagai shall assume and fulfil the obligations and undertakings of the Council of the Municipality of Gundagai, as at present constituted, with respect to a debt, together with interest thereon due to the Crown on account of works carried out under the provisions of the Country Towns Water and Sewerage Acts.

7. All existing debts of the Municipality of Gundagai and the Shire of Adjungbilly, as at present constituted, shall be secured over the revenues of the Council of the reconstituted Gundagai Shire in the same way in every respect as such debts have hitherto been secured over the revenues of the Council of the Municipality of Gundagai, as at present constituted, or the Council of the Shire of Adjungbilly, as at present constituted, as the case may be; and the priority of security on the revenues of the Council of the reconstituted Gundagai Shire shall be as prescribed by the Local Government Act, 1919.

8. Where for the fulfilment of its obligations and undertakings with respect to its existing debts the Council of the Municipality of Gundagai, as at present constituted, is required by law to levy a water local rate, the Council of the reconstituted Gundagai Shire shall continue to levy such rate until the necessity for same has expired or until the debts in respect of which the rate has been previously levied are retired; provided that the permission granted to the Council of the Municipality of Gundagai, as at present constituted, to levy a water local rate, in excess of the limit prescribed by the Local Government Act, 1919, and the new limit for such rate fixed by Proclamation dated the 3rd day of May, 1922, shall apply to the Council of the reconstituted Gundagai Shire as if granted to and made for and in respect of the Council of that Shire.

9. The Council of the reconstituted Shire of Gundagai shall assume and fulfil the obligations of the Municipality of Gundagai, as at present constituted, in respect of a loan No. 4, obtained from the Commercial Banking Company of Sydney Limited, on Governor's approval, dated the 29th day of October, 1909, and may levy and continue to levy a loan rate upon all ratable land within the said Municipality of Gundagai, as at present constituted, for the purpose of repaying the said loan and interest.

10. The Council of the reconstituted Shire of Gundagai may fix a Town Improvement District under section 121 (2) of the Local Government Act, 1919, for the Town of Gundagai, and may levy in that district a local town improvement rate or rates for the purpose of carrying out special road and street construction and maintenance work, and continuing and extending the other special town Municipal improvements at present paid for out of the Municipal General Rate and the Municipal Street Lighting Rate. [6660]

LOCAL GOVERNMENT ACT, 1919.

PROPOSAL TO DECLARE A PORTION OF THE SHIRE OF BELLINGEN TO BE A RESIDENTIAL DISTRICT (No. 1).

IT is hereby notified that Bellingen Shire Council has applied to the Governor to declare the portion of the Shire described in Schedule "A" hereto to be a Residential District (No. 1—Bellingen), and to prohibit in such district (1) the erection of any building for use for the purposes of the various trades, industries, or manufactures which are described in Schedule "B" hereto; (2) the use of any building for any such purposes.

Any person interested may, within one month from the date of this notice, make representations to the Minister in favour of or against the proposal.

J. C. L. FITZPATRICK,
Minister.

Department of Local Government,
Sydney, 18th May, 1923.

SCHEDULE "A."

Parish of South Bellingen, county of Raleigh: Commencing on the right bank of the North Arm of the Bellingen River at the north-east corner of portion 29; and bounded thence on the east by the eastern boundary of that portion; on the south by the southern boundary of that portion and a southern boundary of portion 98; on the east by an eastern boundary of that portion; on the south by a southern boundary of that portion and the southern boundary of portion 394; on the east by the eastern boundary of portion 351; on the south by the southern boundary of that portion, a line, the southern boundary of portion 332, a line, the southern boundaries of portions 331 and 330, a line, and the southern boundary of portion 339; on the west by the western boundary of that portion and portion 340; on the north by the northern boundaries of that portion and portions 282, 283, and 284; on the west by part of the eastern boundary of portion 35 to the southern side of Bowra-street; on the south by that side of that street westerly to the western boundary of the aforesaid portion 35; thence on the west by that boundary of that portion northerly to the right bank of the North Arm of the Bellingen River aforesaid; thence generally on the north by that bank of that river downwards, to the point of commencement.

SCHEDULE "B."

Proposed Prohibited Buildings, Trades, &c.

Buildings for the purposes of the following trades, industries, or manufactures: Trades, businesses, or manufactures declared to be noxious trades within the meaning of the Noxious Trades Act, 1902, and the following—Wool scouring, soapworks, brick kilns, brickworks, tanneries, glue factories. [3583]

LOCAL GOVERNMENT ACT, 1919.

PROPOSAL TO DECLARE A PORTION OF THE MUNICIPALITY OF ROCKDALE TO BE A RESIDENTIAL DISTRICT (No. 2).

IT is hereby notified that Rockdale Municipal Council has applied to the Governor to declare the portion of the Municipality described in Schedule "A" hereto to be a Residential District (No. 2—Rockdale), and to prohibit in such district (1) the erection of any building for the use for the purposes of the various trades, industries, manufactures, or shops, which are described in Schedule "B" hereto; (2) the use of any building for any such purposes; and (3) the erection or use of advertisement hoardings.

Any person interested may, within one month from the date of this notice, make representations to the Minister in favour of or against the proposal.

J. C. L. FITZPATRICK,
Minister.

Department of Local Government,
Sydney, 18th May, 1923.

SCHEDULE "A."

That portion of the Municipality bounded by Wollongong-road on the south-east; by Dowling-street on the north-east; by Hirst-street on the north-west and Fripp-street on the south-east.

SCHEDULE "B."

Proposed Prohibited Buildings, Trades, &c.

Buildings for the purposes of the following trades, industries, manufactures, or shops:—Trades, businesses, or manufactures declared to be noxious trades within the meaning of the Noxious Trades Act, 1902, and the following:—Blacksmithies, iron foundries or iron works, sawmills (including timber yards), factories, abattoirs, cattle sales, brickworks, lime and cement depots, furniture factories, and the burial of nightsoil. [6629]

LOCAL GOVERNMENT ACT, 1919.

PROPOSAL TO DECLARE A PORTION OF THE MUNICIPALITY OF WOOLLAHRA TO BE A RESIDENTIAL DISTRICT (No. 7).

IT is hereby notified that the Woollahra Municipal Council has applied to the Governor to declare the portion of the Municipality described in the Schedule hereto to be a Residential District (No. 7—Woollahra), and to prohibit in such district (1) the erection of any building for use for the purposes of any trades, industries, manufactures, shops, or places of public amusement; (2) the use of any building for any such purposes; and (3) the erection or use of advertisement hoardings.

Any person interested may, within one month from the date of this notice, make representations to the Minister in favour of or against the proposal.

J. C. L. FITZPATRICK,
Minister.

Department of Local Government,
Sydney, 18th May, 1923.

SCHEDULE.

All that area of land situated in the Municipality of Woollahra: Commencing at the intersection of the southern boundary of New South Head road with its intersection with the north-west corner of O'Sullivan-road; and bounded thence by part of the south-western boundary of O'Sullivan-road bearing south-easterly to the south-western corner of Powell-road; and bounded thence by part of the south-eastern boundary of Powell-road bearing south-westerly 150 feet to the intersection of the north-western corner of lot 1, section 4, Beresford Estate; thence by a line bearing south-easterly to the northern boundary of Plumer-road at a point bearing 150 feet westerly from O'Sullivan-road; thence by that boundary bearing north-easterly to O'Sullivan-road; thence by the western boundary of O'Sullivan-road bearing generally south-easterly, easterly, and south-easterly to the south-eastern corner of lot 20, section 1, Belgravia Estate; thence bearing westerly and bounded by the southern boundaries of lots 20 and 21, section 1; thence crossing Latimer-road; thence still westerly along the southern boundaries of lots 20 and 21, section 2, Belgravia Estate, to Balfour-road; thence across Balfour-road to the south-eastern corner of lot 24, section 3; thence by the southern boundaries of lots 24 and 25 still bearing westerly to Beresford-road; thence across Beresford-road to the south-east corner of lot 22, section 5; thence by the southern boundaries of lots 22 to 7 still westerly, south-westerly, and north-westerly; thence by the western boundary of lot 13 of Cooper's Bellevue Hill-Bondi Estate; by the north-western boundary of Drumalbyn-road bearing south-westerly to the south-east corner of lot 9, section "H," Cooper's Bellevue Hill-Bondi Estate, number 3; thence along the north-eastern side of that lot bearing north-westerly to Carrington-avenue; thence by the western boundary of that avenue bearing northerly to Cranbrook-road; thence by the south-western boundary of that road bearing northerly to Cranbrook-road; thence by the south-western boundary of that road bearing north-westerly to the eastern boundary of Victoria-road; thence by that eastern and northern boundary of Victoria-road to the south-east corner of Gallipoli-avenue; thence by the south-eastern boundary of Gallipoli-avenue bearing north-easterly to the southern boundary of New South Head road; and thence by its southern boundary bearing easterly, to the point of commencement. [6761]

APPOINTMENTS.

PREMIER'S DEPARTMENT.

HIS Excellency the Governor, with the advice of the Executive Council, has been pleased to appoint

Mr. John Joseph Quinn, Second Assistant, Parliamentary Library, Parliamentary Establishments, to be Acting Librarian as from 1st June next, during Mr. F. Walsh's absence for twelve months, on extended leave prior to retirement; Mr. Quinn to be also appointed Librarian from the date of Mr. Walsh's retirement.

HIS Excellency, with like advice, has approved of

Mr. W. E. Clapin, Usher of the Black Rod and First Clerk, being appointed also House Secretary, Parliamentary Establishments.

CHARLES W. OAKES.

RETIREMENT.

PREMIER'S DEPARTMENT

HIS Excellency the Governor, with the advice of the Executive Council, has approved of the following retirement:—

Mr. Frank Walsh, Parliamentary Librarian, as from expiration of twelve months' extended leave of absence,—to commence 1st June next.

CHARLES W. OAKES.

[7032] Sydney, 18th May, 1923.

PARLIAMENTARY ELECTORATES AND ELECTIONS ACT, 1912, AS AMENDED BY SUBSEQUENT ACTS.

IT is hereby notified, for general information, that the following persons have been appointed as Electoral Registrars for the Electoral Districts set against their respective names:—

Sidney Ernest Beaver, Clerk of Petty Sessions, Kogarah (St. George), in lieu of Chapman (promoted)—from 19th April, 1923.

Herbert Howell Farrington, Clerk of Petty Sessions, Lismore (Byron), in lieu of May (promoted)—from 26th April, 1923.

The following persons have been appointed as Deputy Electoral Registrars for the Electoral Districts set against their respective names, in pursuance of the provisions of the abovementioned Act,—to take effect from the dates specified, viz.:—

Constable Harold Christopher Thomson, Bogan Gate, Murrumbidgee (Bogan Gate), in lieu of Dumont (transferred)—from 21st April 1923.

Third Class Sergeant Albert Wilde Thornton, Bungendore, Goulburn (Bungendore), in lieu of Lynch (transferred)—from 5th May, 1923.

First Class Constable Arthur Herbert Standen, Gundaroo, Goulburn (Gundaroo), in lieu of Thornton (transferred)—from 8th May, 1923.

First Class Constable John William Stuart, Jugiong, Cootamundra (Jugiong), in lieu of Hyde (transferred)—from 1st May, 1923.

Edwin Alfred May, Police Magistrate and Clerk of Petty Sessions, Murwillumbah, Byron (Murwillumbah, Murwillumbah Environs)—from 26th April, 1923.

First Class Constable Ernest Garnett Turnbull, Nabiac, Oxley (Nabiac), in lieu of Read (transferred)—from 19th April, 1923.

First Class Constable Roland Simmons, Wiseman's Ferry, Cumberland (Wiseman's Ferry), in lieu of Comben (transferred)—from 10th May, 1923.

The following persons have been appointed as Assistant Deputy Electoral Registrars for the Electoral Districts set against their respective names, in pursuance of the provisions of the abovementioned Act,—to take effect from the dates specified, viz.:—

First Class Constable Thomas Randolph Small, Guyra, Northern Tableland (Ben Lomond, Guyra, Kookabookra), in lieu of Morgan (on sick leave)—from 28th February, 1923.

Constable Nicholas Taylor, Guyra, Northern Tableland (Ben Lomond, Guyra, Kookabookra), in lieu of Morgan (on sick leave)—from 21st March, 1923.

Constable Frank Carroll, Cassilis, Wammerawa (Cassilis), in lieu of Reilly (on leave)—from 3rd April, 1923.

Mitchell Austen Brown, Clerk of Petty Sessions, Cobar, Sturt (Cobar, Cobar Environs, Wrightville), in lieu of Thomson (on leave)—from 1st May, 1923.

Constable John Cairns Conway, Dalgety, Goulburn (Dalgety), in lieu of Dowd (on extended leave)—from 16th May, 1923.

William Andrew Forsyth, Acting Clerk of Petty Sessions, Gosford, Maitland (Gosford, Gosford Environs, Mangrove, Ourimbah, and Woy Woy), in lieu of Lees (on leave)—from 23rd April, 1923.

Constable Arthur Albert Bugden, Guildford, Parramatta (Guildford), in lieu of Hoare (on leave)—from 7th April, 1923.

Robert Donaldson, Clerk of Petty Sessions, Muswellbrook, Maitland (Muswellbrook), in lieu of Duncan (on leave)—from 1st May, 1923.

Arthur Edmund Debenham, Clerk of Petty Sessions, Ryde, Ryde (North Ryde, Ryde, West Ryde), in lieu of Foster (on leave)—from 1st May, 1923.

Arthur Charles McDonald, Clerk of Petty Sessions, Walcha, Northern Tableland (Walcha, Walcha Environs), in lieu of Moriarty (on leave)—from 26th April, 1923.

Constable William Thomas Gray, Oaklands, Murray (Oaklands), in lieu of Blackwell (on leave)—from 26th March, 1923.

R. T. BALL.

REAPPOINTMENT.

CHIEF SECRETARY'S DEPARTMENT AND OFFICE OF THE MINISTER OF PUBLIC HEALTH.

THE Governor-in-Council, in pursuance of the provisions of the Benevolent Society of New South Wales Act, 1902, has reappointed

Mrs. Kate Dwyer as a Government nominee on the Board of Directors, under the above-cited Act, for a period of four years, from 25th April, 1923.

CHARLES W. OAKES.

APPOINTMENT.

CHIEF SECRETARY'S DEPARTMENT AND OFFICE OF THE MINISTER OF PUBLIC HEALTH.

THE Governor-in-Council, in pursuance of the provisions of section 11 of the Audit Act, 1902, has approved of the appointment of

Mr. Leonard John Pooley, Senior Inspector of Public Accounts, as Deputy Auditor-General, to act in any absence of the Auditor-General, authorised by the Act for the period of Mr. F. A. Baylis's absence from the State,—as from the 25th April, 1923.

J. C. L. FITZPATRICK.

BIRDS AND ANIMALS PROTECTION ACT, 1918.

Appointment of Honorary Ranger.

Mr. Elias Frederick Luke, of Baulkham Hills, has been appointed by me as an Honorary Ranger, in pursuance of the provisions of the Birds and Animals Protection Act, 1918.

E. H. FARRAR,
(for Chief Secretary and Minister of Public Health).

APPOINTMENTS.

CHIEF SECRETARY'S DEPARTMENT AND OFFICE OF THE MINISTER OF PUBLIC HEALTH.

Government Medical Officer.

HIS Excellency the Governor, with the advice of the Executive Council, has appointed

Frank Edwin Dawson, Esquire, M.B., Univ. Sydney, as Government Medical Officer at Milton, vice Dr. C. St. L. Willis, resigned.

CHARLES OAKES,
Chief Secretary and Minister of Public Health.

APPOINTMENTS.

HIS Excellency the Governor, with the advice of the Executive Council, has approved of the following appointments:—

DEPARTMENT OF THE ATTORNEY-GENERAL AND OF JUSTICE.

Mr. Henry Lambert Lonsdale to act as an "Appointed Member" of the Licensing Court for the Licensing District of Armidale for a period not exceeding two months, during the absence of Mr. R. T. Vyner,—from 23rd April, 1923.

Mr. William Murray Borthwick to be an "Appointed Member" of the Licensing Court for the Licensing District of Walcha, vice Mr. S. Hargrave, resigned,—from 26th April, 1923.

The undermentioned Sergeants of Police to be Sub-Inspectors under the Liquor Act, 1912, for the Licensing Districts preceding their names,—from the dates specified:—

Temora—William George Noble, stationed at Temora, vice Sergeant Leggatt,—from 21st May, 1923.

Queanbeyan—Albert Wilde Thornton, stationed at Bungendore, vice Sergeant Lynch,—from 5th May, 1923.

The undermentioned Constables of Police to exercise, within the Licensing Districts preceding their names, the authority conferred by section 63, subsection 1, of the Liquor Act, 1912,—from the dates specified:—

Gundagai—John William Stuart, stationed at Jugiong,—from 1st May, 1923.

Queanbeyan—Arthur Herbert Standen, stationed at Gundaroo,—from 8th May, 1923.

Cooma—John Cairns Conway, stationed at Dalgety,—from 16th May, 1923.

Manning River—Ernest Garnett Turnbull, stationed at Nabiac,—from 19th April, 1923.

Dubbo—George Alexander Jenkins, stationed at Narromine,—from 20th April, 1923.

Mrs. Bertha Lecky to be Assistant Registrar of Births, Deaths, and Marriages for the District of Kahibah at New Lambton, vice Miss Horne,—from 30th April, 1923.

Constable Victor Algin Brodie to act as Assistant Registrar of Births, Deaths, and Marriages for the District of West Macquarie, at Millthorpe, during the absence of Sergeant McLean,—from 7th February to 6th March, 1923.

CHARLES W. OAKES, Acting Premier.

COLONIAL TREASURER'S DEPARTMENT.

HIS Excellency the Governor, with the advice of the Executive Council, and upon the recommendation of the Inspector-General of Police, has approved of the appointment of the undermentioned Police Officers as Inspectors under the Tobacco Act (47 Victoria, No. 12), viz.:—

Sergeant Third Class Robert Small, stationed at Greta, vice Sergeant Third Class Horace Samuel Turner, transferred,—as from 10th April, 1923.

Sergeant Second Class Henry Josiah Leggatt, stationed at Moss Vale, vice First Class Sergeant James Hanney,—to take effect from 24th April, 1923.

ARTHUR A. C. COCKS,
[E.Ms. 102-3] Colonial Treasurer.

DEPARTMENT OF AGRICULTURE.

THE undermentioned persons have been appointed Trustees of the Commons stated, to hold office until the 31st December, 1924, in terms of the Commons Regulation Act, 1898:—

Mongarlowe—Frederick Webb, Lyne Jones, John Wisbey, William Cargill, Carl Weber.

Reedy Swamp—John Brown, John Michael Hession, Thomas Moore Mitchell, Henry Sanders, William James Smallwood.

THE undermentioned persons to be Permit Inspectors under section 14A of the Pastures Protection Act:—

Sydney.—Messrs. O. Daley, Thomas-street, Sydney; and Robert May, care of H. Chisholm and Co., Sydney.
[P.P. 1923-24-104.]

Nepean and Hawkesbury.—Constable, First Class, Roland Simmons, Wiseman's Ferry.
[P.P. 1923-24-104.]

FRANK A. CHAFFEY.

DEPARTMENT OF AGRICULTURE.

Vine and Vegetation Diseases and Fruit Pests Act, 1912.

Mr. Alfred Lindeman Kelman has been authorised to act as Inspector under the abovementioned Act, up till 30th June, 1923.

F. A. CHAFFEY,
Minister for Agriculture.

[7073] Department of Labour and Industry,
Sydney, 18th May, 1923.

WORKMEN'S COMPENSATION (LEAD POISONING —BROKEN HILL) ACT, 1922.

APPOINTMENT OF MEMBERS OF MEDICAL BOARD.

HIS Excellency the Governor, with the advice of the Executive Council, has approved that Malcolm Robert Finlayson, M.B., M.S., the Medical Officer-in-Charge of the Bureau of Medical Inspection at Broken Hill, be appointed as Chairman, and Owen Meredith Moulden, M.B., B.S., nominated by the mine owners, and Harold Rudolph Branson, M.B., B.S., nominated by the workmen employed by the mine owners, be appointed as Members of the Medical Board, constituted in terms of the Workmen's Compensation (Lead Poisoning—Broken Hill) Act, 1922,—to take effect on and from the 18th May, 1923.

(198,527) E. H. FARRAR.

TRUSTEES—CESSNOCK SCHOOL OF ARTS.

Messrs. Alfred Edwin Kirk, George Abel Ward, and Albert Edward Wescott have been appointed as Trustees of the land held for the purposes of a School of Arts, at Cessnock, in lieu of Messrs. A. W. Bridge, J. Doyle, and J. Love, whose offices have been declared vacant.

ALBERT BRUNTNELL,
Minister of Public Instruction.

NOTIFICATION OF RESUMPTION OF LAND UNDER THE PUBLIC WORKS ACT, 1912.

SO much of the land hereunder described as is Crown land has been appropriated, and so much thereof as is private property has been resumed for a certain public purpose, namely, the supply of water to the City of Sydney and its suburbs, and is vested in the Minister for Public Works as Constructing Authority.

Dated this second day of May, 1923.

W. E. DAVIDSON,
Governor.

By His Excellency's Command,
R. T. BALL,
Minister for Public Works.

DESCRIPTION OF LAND REFERRED TO.

All that piece or parcel of land situate in Municipality of Ryde, parish of Hunter's Hill, county of Cumberland, and State of New South Wales, being part of parish, portion No. 35, and also part of the land comprised within Certificate of Title, volume 2,372, folio 19, and containing an area of 1 acre 0 rood 12¼ perches or thereabouts: Commencing at the intersection of the north-eastern building line of Quarry-road within the south-eastern side of Small's-lane; and bounded on the north-west by part of that side of that lane bearing 41 degrees 20 minutes 1,018 feet to the westernmost corner of 2 roods 21½ perches resumed by notification in Government Gazette No. 163, dated the 24th November, 1922; thence on the north-east by the south-western boundary of that resumed area bearing 127 degrees 34 minutes 46 feet 0¾ inch; thence on the south-east by lines bearing successively 220 degrees 50 minutes 2 feet 10 inches, and 221 degrees 20 minutes 1,018 feet 6¾ inches to the north-eastern building line of Quarry-road abovementioned; and thence on the south-west by part of that building line bearing 311 degrees 45 minutes 46 feet, to the point of commencement, and said to be in the possession of John Benson.

All bearings to Trigonometrical Meridian according to R.P. Application Plan 18,263. (Misc. 1923-2,010.) [7041]

NOTIFICATION OF RESUMPTION OF LAND UNDER THE PUBLIC WORKS ACT, 1912.

IT is hereby notified and declared by His Excellency the Governor, acting with the advice of the Executive Council, that so much of the land hereunder described as is Crown Land has been appropriated, and so much thereof as is private property has been resumed, under the Public Works Act, 1912, for the following public purpose, namely, a Public School at WOODBURN, and is vested in the Minister of Public Instruction, on behalf of His Majesty the King, for the purposes of the Public Instruction Act of 1880.

Dated the seventh day of May, one thousand nine hundred and twenty-three.

(L.S.) W. E. DAVIDSON,
Governor.

By His Excellency's Command,
ALBERT BRUNTNELL,
Minister of Public Instruction.

DESCRIPTION OF LAND REFERRED TO.

All that piece or parcel of land situate in the village of Woodburn, parish of Riley, county of Richmond, and State of New South Wales, containing an area of 1 acre 2 roods: Commencing on the western side of Woodburn-street, at the south-eastern corner of allotment 7, section 4; and bounded thence on the east by that side of that street bearing south 6 chains to the northern side of Whyaratta-street; on the south by that side of that street bearing west 2 chains 50 links to the eastern side of a lane 30 links wide; on the west by that side of that lane bearing north 6 chains to the south-western corner of allotment 7; and thence on the north by the southern boundary of allotment 7 bearing east, to the point of commencement;—being allotments 8, 9, and 10 of section 4, shown on plan W. 2-2,039 in the Department of Lands, Sydney.
[7031]

NEW PUBLIC SCHOOL.

IT is hereby notified, for general information, in accordance with the provisions of the 34th section of the Public Instruction Act, of 1880, that it is proposed to establish a Public School at

MARK LODGE, Fairfield.

ALBERT BRUNTNELL,
Minister of Public Instruction.

[6766] Department of Education,
Sydney, 27th April, 1923.

NEW PUBLIC SCHOOL.

IT is hereby notified, for general information, in accordance with the provisions of the 34th section of the Public Instruction Act of 1880, that it is proposed to establish a Public School at

PAXTON.

ALBERT BRUNTNELL,
Minister of Public Instruction.

[6677] Department of Education,
Sydney, 23rd April, 1923.

NEW PUBLIC SCHOOL.

IT is hereby notified, for general information, in accordance with the provisions of the 34th Section of the Public Instruction Act of 1880, that it is proposed to establish a public school at

PENNANT HILLS EAST.

ALBERT BRUNTNELL,
Minister of Public Instruction.

[7038] Department of the Attorney-General and of Justice,
Sydney, 10th May, 1923.

IT is hereby notified that, in accordance with the provisions of section 8 of the Companies (Amendment) Act, 1906, as enacted by section 3 of the Companies (Amendment) Act, 1907, Johnson and Phillips Limited is granted exemption from making the list containing the particulars (*a*) and (*b*) mentioned in those sections.

THOS. J. LEY,
Minister of Justice.

[7033] Department of Labour and Industry,
Sydney, 18th May, 1923.

HIS Excellency the Governor-in-Council has approved that No. 20 of the Regulations under Part X of the Industrial Arbitration Act, 1912 (as amended), published in Government Gazette of 2nd August, 1918, be rescinded, and the Regulation shown in the Schedule hereto be substituted in lieu thereof.

E. H. FARRAR.

INDUSTRIAL ARBITRATION ACT, 1912.

PART X.

(INDUSTRIAL ARBITRATION (AMENDMENT) ACT, 1918.)

REGULATION.

20. A receipt shall be given by the Licensee for any moneys received by such Licensee, from or on behalf of employers or employees, for every registration or engagement mentioned in Regulation 19. Such receipt shall be in writing and in Form 5 hereto.

All receipts shall be made and numbered in original and duplicate. The original shall be given to the applicant paying the fee and the duplicate shall be kept and filed by the holder of the license. There shall be printed on the back of the receipt in prominent type the words :—

This receipt is given in accordance with Regulations made under Part X of the Industrial Arbitration Act, 1912, inserted by the Industrial Arbitration (Amendment) Act, 1918, and any inquiries with regard to it and the Law affecting private employment agencies may be addressed to the Director of Labour Exchanges, Department of Labour and Industry, 78 Elizabeth-street, Sydney.

Form 5.

INDUSTRIAL ARBITRATION ACT, 1912.—PART X.

(Industrial Arbitration (Amendment) Act, 1918).

Regulation No. 20.

Form of Receipt.

NAME and address of Licensee

Received on [*here insert date*] from [*full name and address of employer or employee*] the sum of shillings and pence, being [*amount, or on account of amount*] due for [*employer's or employee's*] registration fee, and shillings and pence for engagement fee in respect of the employment of [*name of employee*] as a [*insert nature of employment*] with [*name of employer and address*] of for [*the rate of wages or compensation*] with without [*strike out whichever word is inappropriate*] board and lodging, for a period of [*the period of service if definite, or if indefinite to be so stated*] commencing [*insert date*] and terminable on [*state length of notice*] notice by either party.

Cost of travelling to be [*state conditions as to payment of fares, if any*]

(Reference to engagement register, page volume).

(*Signature of Agent.*

BIRDS AND ANIMALS PROTECTION ACT, 1918.

OPEN SEASONS.

OPEN seasons, in pursuance of the Birds and Animals Protection Act, 1918, in respect of kangaroos, have been declared as under, viz.:—

Until 31st July, 1923, inclusive, for the Pastures Protection District of Brewarrina.

Until 31st October, 1923, inclusive, for the parishes of Argoon, Mycotha, Gidgell, and Peter, in the county of Boyd, within the Pastures Protection District of Narrandera.

E. H. FARRAR,
(for Chief Secretary and Minister of Public Health).
[7044]

BIRDS AND ANIMALS PROTECTION ACT, 1918.

OPEN SEASON.

AN open season, in pursuance of the Birds and Animals Protection Act, 1918, has been declared as under, viz:—Until the 31st August, 1923, inclusive, in respect of kangaroos for the Pastures Protection District of Walgett.

R. T. BALL
(for Chief Secretary and Minister of Public Health).
[7061]

[7072] Sydney, 18th May, 1923.

FISHERIES ACTS—SURRENDER OF LEASE.

THE surrender, as from the 19th March, 1923, of Mr. Owen Lloyd Wild's Oyster Culture Lease No. 6,545, of 135 yards, at Hawkesbury River, has been accepted, as the lessee is not able to cultivate the area successfully.

E. H. FARRAR.

[7045] Chief Secretary's Office,
Sydney, 18th May, 1923.

ARSON.—£50 REWARD.

WHEREAS on the 28th February, 1923, an unoccupied dwelling-house situated at Railway-street, Woy Woy, the property of Mrs. C. Rickard, was destroyed by fire, having been maliciously set fire to by some person or persons unknown: Notice is hereby given that a reward of Fifty Pounds (£50) will be paid by Government for such information as shall lead to the apprehension and conviction of the guilty person or persons. In addition to the above reward His Excellency the Governor will be advised to extend a free pardon to any accomplice, not being the person who actually caused the said fire, who shall first give such required information. This reward to remain in force for three months only.

E. H. FARRAR,
(for Chief Secretary and Minister of Public Health).

[7058] Chief Secretary's Office,
Sydney, 18th May, 1923.

NOTICE.—£50 REWARD.

IN the event of the attempted abortion which brought about the death at No. 90 Walker-street, Redfern, on the 8th April, 1923, of a married woman named Annie Christina Cummings, 38 years of age, lately residing at 336 Cleveland-street, City, having been wilfully caused: Notice is hereby given that a reward of Fifty Pounds (£50) will be paid by Government for such information as shall lead to the apprehension and conviction of the guilty person or persons. In addition to the above reward His Excellency the Governor will be advised to extend a free pardon to any accomplice, not being the person who actually caused the said attempted abortion and thereby brought about death, who shall first give such required information. This reward to remain in force for three months only.

R. T. BALL.

[7059] Industrial Registrar's Office,
Sydney, 18th May, 1923.

THE following Awards of the Court, made in exercise of the powers conferred upon it by Section 14 of the Industrial Arbitration Act, 1912, have this day been published as part of the Industrial Gazette for May, 1923 (with the exception of the Moulders' (State) Award, and the Cast Iron Pipe Moulders (State) Award, which will be in the Industrial Gazette for June, 1923), in accordance with the provisions of the Act and the Regulations thereunder.

Copies of the Awards are obtainable from the Government Printer, Sydney, at the price mentioned (postage added), upon request, quoting the particulars stated hereunder, and the date of publication.

F. W. KITCHING,
Industrial Registrar.

Cement Makers (State) Award (Variation), 4d.
Cement Works (Commonwealth Portland Cement Company Limited) Award (Variation), 4d.
Government Railways (Car and Waggon Fitters and Assemblers) Award (Variation), 3d.
Electricians, &c. (State) Award (Variation), 3d.
Storemen and Packers, Wholesale Oil and Colour Stores (State) Award (Variation), 4d.
Government Railways (Loco. and Stores Branches) Award (Variation), 4d.
Bank Officers (State) Award (Variation), 4d.
Tip Carters, &c. (Cumberland) Award (Variation), 4d.
Engineers, &c. (State) Award (Variation), 4d.
Wire Fence (Other than Barbed Wire) Makers, and Tubular Gate Makers (State) Award (Variation), 3d.
Breadcarters (Country) Award (Variation), 3d.
Breadcarters (South Coast) Award (Variation), 3d.
Breadcarters (Cumberland) Award (Variation), 3d.
Breadcarters (Northumberland) Award (Variation), 3d.
Poulterers (Cumberland) Award (Variation), 3d.
Government Railways and Tramways (Engineers, &c.) Award (Variation), 4d.
Government Railways (Traffic Wages Staff) Award (Variation), 3d.
Government Railways and Tramways (Boilermakers, &c,) Award (Variation), 3d.
Government Railways (Moulders) Award (Variation), 3d.
Government Railways and Tramways (Carpenters, &c.) Award (Variation), 4d.
Government Railways (Locomotive Engine-drivers, Firemen, and Cleaners) Award (Variation), 4d.
Engine-drivers, &c., General (State) Award (Variation), 4d.
Ropemakers, Male (State) Award (Variation), 4d.
Moulders (State) Award (Variation), 4d.
Cast Iron Pipe Moulders (State) Award (Variation), 4d.
Boilermakers, &c. (State) Award (Variation), 3d.
Steel Works Employees (Boilermakers) Award (Variation), 3d.
Laundry Carters (Cumberland) Award (Variation), 3d.
Grooms, Stablemen, and Yardmen (Cumberland) Award (Variation), 4d.
Motor Waggon Drivers (Cumberland) Award (Variation), 4d.
Timber Carters (Cumberland) Award (Variation), 4d.
Carters, &c. (Cumberland) Award (Variation), 4d.
Carters, Retail Stores (Cumberland) Award (Variation), 4d.
Loaders of Trolleys, &c. (Cumberland) Award (Variation), 3d.
Pastrycooks, &c. (State) Award (Variation), 4d.
Cardboard Box Makers (State) Award (Variation), 3d.
Compositors, &c., Males (Cumberland and Newcastle) Award (Variation), 4d.
Stereotypers and Electrotypers, Males (Cumberland and Newcastle) Award (Variation), 3d.
Type Foundry Products (State) Award (Variation), 4d.
Printing Employees, Female (Cumberland and Newcastle Award (Variation), 4d.
Pottery Carters and Motor Waggon Drivers (Cumberland Award (Variation), 3d.

ULONGA WATER TRUST.

FIRST ELECTION OF TRUSTEES.

I, BURTON JOSEPH STANNER, hereby declare that the undermentioned candidates were duly nominated as Trustees of the Ulonga Water Trust, viz.:—

Rutledge, Michael, Mallow, Hay.
Esplin, George Tempest, Merool, Hay.

There being only two Trustees to be elected, I have this day declared the abovenamed, Michael Rutledge and George Tempest Esplin, to be duly elected as Trustees of the said Trust for the ensuing term of three years.

B. J. STANNER,
Returning Officer.

Water Conservation and Irrigation Commission,
Sydney, 11th May, 1923. [7039]

[7052] Water Conservation and Irrigation Commission,
Sydney, 15th May, 1923.

COUBAL BORE WATER TRUST.

ELECTION OF A TRUSTEE.

SATURDAY, the 9th June, 1923, has been appointed the date for the election of a Trustee of the abovenamed Trust, and the Trust's Office, Frome-street, Moree, the polling-place.

Inserted in lieu of notification published in Government Gazette No. 54 of 4th May, 1923, page 2133.

H. H. DARE,
Commissioner.

[7053] Water Conservation and Irrigation Commission,
Sydney, 15th May, 1923.

BOOLOOROO BORE WATER TRUST.
BUNYAH BORE WATER TRUST.
MEROE BORE WATER TRUST.
BORONGA BORE WATER TRUST.
GURLEY SIDING BORE WATER TRUST.
BOOMI BORE WATER TRUST.

ELECTION OF TRUSTEES.

SATURDAY, the 9th June, 1923, has been appointed the date for the election of two Trustees of each of the abovenamed Trusts, and the Office of the Trust, Frome-street, Moree, the polling-place.

Inserted in lieu of notice published in Government Gazette No. 54 of 4th May, 1923, page 2133.

H. H. DARE,
Commissioner.

WATER ACT, 1912 (PART II).

THE Water Conservation and Irrigation Commission has received the following applications for Licenses, L.D. of Balranald South:—

Mrs. Elizabeth Lee, pump, Edward River, por. 75, psh. Mallon, co. Wakool.

Robert Thomas Scott and James Kelly, levee bank, on Murray River, pors. 25, 24, 15, and 23, and 18th-section Lease No. 186, psh. Puah, 24 psh. Bungnuyah, co. Wakool.

The L.L. Board will publicly inquire into the applications at the Court-house, Moulamein, on 21st June, 1923, at 11 a.m.

H. H. DARE,
[7078] Commissioner.

WATER ACT, 1912 (PART II).

THE Water Conservation and Irrigation Commission has received the following applications for Licenses, L.D. of Scone:—

William George Collings, pump, on Dart Brook, por. 9, par. Melbourne, co. Brisbane.
Allan and Morgan, pump, on the Hunter River, por. 347, par. Macqueen, co. Brisbane.
William Trotman Seaward, pump, on Dart Brook, por. 10 (rem.), par. Scone, co. Brisbane.

The L.L. Board will publicly inquire into the applications at the Court-house, Scone, on 8th June, 1923, at 11 a.m.

H. H. DARE,
[7037] Commissioner.

WATER ACT, 1912 (PART II).

THE Water Conservation and Irrigation Commission has received the following applications for licenses:—

L.D. Narrandera.

1. Donald Stewart Cameron, pump, on Murrumbidgee River, por. 56, par. Narrandera, co. Cooper.
2. Ernest C. Hough, pump, on the Murrumbidgee River, por. 124, par. Gillenbah, co. Mitchell.

L.D. Hay.

3. George Robert Horton, dam, on Gum Creek, por. 13, par. Yang Yang, co. Waradgery.
4. Martha Oxley, pump, on Murrumbidgee River, lot 1, sec. 5, of suburban lands of town of Hay South, par. South Hay, co. Waradgery.

L.D. Balranald South.

5. Bryan Lockhart, pump, on Murray River, Sp. Lease 16-1, Balranald South, par. Bymue, co. Wakool.
6. Mrs. A. M. and Mrs. E. M. Lockhart, levee bank, on Murray River, pors. 33, 4, 3, and 2, par. Millen, co. Wakool.

L.D. Deniliquin.

7. John Bowden Martin, levee bank, on Edward River, pors. 7, 8, and 9, par. Tumudgery, co. Townsend.
8. John Bowden Martin, pump, on Edward River, por. 7, par. Tumudgery, co. Townsend.
9. Robert McConnell, two levee banks, on Barber's and Cow Creeks, pors. 29, 30, and 31, and T.S.R. 22,298, par. Whymoul, co. Wakool.
10. George Woods Morton, pump on Murray River, lot 11 of the Gonn Estate, being subdivision of parts of pors. 1 and 2, &c., par. Gnuie, co. Wakool.
11. Edgar E. and Andrew A. Toll, levee bank, on Wakool River, pors. 44 and 72, pars. Beremegad and Jemaringle, co. Wakool.
12. John B. Howe, Sandell Crump, Joseph Hipwell, James Lees (now W. H. Angus), John Gibson, Alfred Thomas Reginald Wallis, Peter David Ferrier, and Herbert H. Eddy, levee bank, on the Murray River, por. 5, par. Bama, co. Cadell.
13. George Milgate, levee bank, on Murray River, por. 122, par. Moama, co. Cadell.
14. George Milgate, levee bank, on Murray River, por. 214, par. Moama, co. Cadell.

The respective L.L. Boards will publicly inquire into the applications:—(1) and (2) at the Court-house, Narrandera, on 6th June, 1923, at 2 p.m.; (3) and (4) at the Land Board Office, Hay, on 11th June, 1923, at 10 a.m.; (5) and (6) at the Court-house, Moulamein, on 21st June, 1923, at 11 a.m.; (7) to (11) at the Court-house, Deniliquin, on 23rd June, 1923, at 10 a.m.; (12) to (14) at the Court-house, Moama, on 27th June, 1923, at 10 a.m.

H. H. DARE,
Commissioner.

[7051]

WATER ACT, 1912 (PART II).

THE Water Conservation and Irrigation Commission has received the following application for license, L.D. of Narrabri:—

Charles Henry Anderson, pump, Namoi River, por. 90, psh. Turrawan, co. White.

Edmund John and Alfred George Wood, pump, Namoi River, por. 48, psh. Turrawan, co. White.

The L.L. Board will publicly inquire into the application at the Court-house, Narrabri, on 19th June, 1923, at 10 a.m.

H. H. DARE,
Commissioner.

[7054]

WATER ACT, 1912.

Application No. 543, Forbes Land Board District.

DECISION OF LOCAL LAND BOARD.

New South Wales, to wit. } Condobolin.

WHEREAS on the 8th day of March, 1923, it became a matter for investigation before us, as to an application, No. 543 Forbes, made by Horace John Isaac Oswald Shepherd, pursuant to Section 10, Water Act, 1912, for a License for a pump, to be installed on the right bank of the Lachlan River, on Special Lease 19-15 Condobolin, granted to the applicant, for the purpose of irrigating an area of 100 acres of lucerne and 200 acres of crops, and also watering stock; and having inquired into the said matter, we recommend that the application be granted for a term of five (5) years, subject to the conditions set out on Misc. 23-209 (L.B. 23-123) enclosed.

Applicant appeared in person.

Given under our Hands, at the Court-house at Condobolin, in the State of New South Wales, this eighth day of March, 1923.

F. S. MURRAY, Chairman.
GEORGE P. HATCH, } Members.
P. J. MOONEY,

Conditions referred to.

(1) The Water Conservation and Irrigation Commission shall have the power to regulate or absolutely stop all pumping operations should it at any time think or deem it necessary to do so in the public interests.

(2.) Subject to Condition (1)—When the discharge of the Lachlan River at Condobolin gauge is less than 394 cubic feet per second (such discharge corresponding at the present time to a reading of 2 feet 3 inches above zero on the said gauge —Zero Reduced Level 602.80 Water Conservation Datum—or such reading as may be determined from time to time) pumping is to be limited to 20 days of 8 hours per month.

(3) A screen or rose with openings not more than one-quarter of an inch wide to be permanently fixed to the inlet end of the suction pipe to the satisfaction of the Water Conservation and Irrigation Commission.

(4) The licensee shall furnish the Water Conservation and Irrigation Commission, during the months of January, April, July, and October in each year, with a return on the form provided by the said Commission, showing full particulars of the irrigation carried on by him during each of the three months preceding the month in which the return is furnished.

(5) The Water Conservation and Irrigation Commission may at any time, if it should think it necessary or desirable in the public interests, give six months' notice in writing to the holder of the license for the time being (which notice may be given by delivering the same to him, or by leaving the same at his last-known place of abode in New South Wales) of the cancellation and determination of this license, and at the expiration of six months next after the delivery or service of such notice as aforesaid, this license and all the rights conferred by it shall absolutely cease and determine, except as to any rights of action or other remedies then accrued for fees, charges for water, or otherwise.

(6) No compensation shall be payable by such Commission or the Crown, in respect of such cancellation and determination, to any person whomsoever.

[W.C. & I.C. 1922-12,638] [6648]

[7057] Sydney, 18th May, 1923.

APPLICATIONS FOR LEASES FOR OYSTER CULTURE.

IT is hereby notified that the undermentioned persons have applied to lease for oyster culture the portions of land described hereunder opposite their respective names.

Objections may be lodged at the Chief Secretary's Department, Fisheries Branch, wtihin thirty days of the date of this notice, against the leasing of any of the portions. If interference with a hauling ground is alleged, a statutory declaration by a licensed fisherman must be submitted to the effect that the area has been hauled during the preceding twelve months.

E. B. HARKNESS,
Under-Secretary.

Application No. 12,351, John Owen, on Riley's Island, Brisbane Water, adjoining Oyster Leases Nos. 6,785 and 12,031, and being identical with the applicant's Oyster Lease No. 5,313, expiring 31st May, 1923, parish of Kincumber, county of Northumberland, 300 yards foreshore; term of lease, fifteen years.

Application No. 12,345, Herbert Raymond Walsh and Arthur Edward Bond, on Orogandiman or Freeburn Island, Clarence River, adjoining Oyster Leases Nos. 8,021 and 10,752, parish of Taloumbi, county of Clarence, 500 yards foreshore; term of lease, fifteen years.

Application No. 12,311, Albert Laver, on a small island in Waterfall Creek, Clyde River, adjoining Oyster Lease No. 12,049, parish of Goba, county of St. Vincent, about 450 yards foreshore; term of lease, ten years.

Application No. 12,355, Claud Joseph Manning, on a southern bank of Currambene Creek, adjoining Oyster Leases Nos. 7,992 and 12,117, and being identical with the applicant's Oyster Lease No. 5,295, expiring 31st May, 1923, parish of Currambene, county of St. Vincent, 200 yards foreshore; term of lease, ten years.

Application No. 12,246, Etele Edwin Gâbor de Gyulay, on a southern bank of Hawkesbury River, adjoining the western end of Oyster Lease No. 11,252, parish of Cowan, county of Cumberland, 114 yards foreshore; term of lease, ten years.

Application No. 12,318, William Thomas, offshore in Christmas Bay, Mooney Mooney Creek, Hawkesbury River, adjoining the northern boundary of Oyster Lease No. 12,075, parish of Cowan, county of Northumberland, about 1 a. 2 r.; term of lease, ten years.

Application No. 12,319, William Thomas, offshore in Christmas Bay, Mooney Mooney Creek, Hawkesbury River, adjoining the southern boundary of Oyster Lease No. 12,075, parish of Cowan, county of Northumberland, about 3 acres; term of lease, ten years.

Application No. 12,206, Sydney Alfred Wood, on a southern bank of Karuah River, Port Stephens, south of Needle Island, parish of Karuah, county of Gloucester, 250 yards foreshore; term of lease, ten years.

Application No. 12,253, Sydney Alfred Wood, on a northern bank of Karuah River, Port Stephens, north of Needle Island, parish of Karuah, county of Gloucester, 250 yards foreshore; term of lease, ten years.

Application No. 12,254, Sydney Alfred Wood, on Needle Island, Karuah River, Port Stephens, parish of Karuah, county of Gloucester, 605 yards foreshore; term of lease, ten years.

Application No. 12,327, Alexander Theodore Ruprecht, at Rookes Point, on a southern shore of Port Stephens, adjoining Oyster Leases Nos. 7,564, section No. 1, and 10,367, and being identical with the applicant's expired Oyster Lease No. 5,812, parish of Sutton, county of Gloucester, 200 yards foreshore; term of lease, fifteen years.

NOTICE UNDER REAL PROPERTY ACT.

APPLICATIONS by the undermentioned have been made to bring the lands respectively described under the provisions of the Real Property Act. Caveats may be lodged on or before the respective dates mentioned:—

No. 22,937. Charles Edward Finch, 2 r. 39 p., front. George, Richard, and St. Lawrence sts., Greenwich. 18th July, 1923.

No. 24,255. Gertrude Florence Clubbe, 11 p., incl. No. 127, Macquarie-st., Sydney. 22nd June, 1923.

No. 24,485. Norman Cowan Hewitt, 32 p., 310-6/10th links southerly from Terania-st., 3 a. 19¾ p., on Leycester Ck., both in Tweed-st., Lismore. 22nd June, 1923.

No. 24,523. Mary Teresa O'Neill, Ellen Margaret O'Neill, Ellen Margaret O'Neill (the younger), 3 r. 15 p., on Parramatta River, incl. Edgewater, Sorrell-st., Parramatta. 22nd June, 1923.

No. 24,552. Alfred Clement Symonds, 9 a. 3 r. 39½ p., front. George-st., and end of Innes-rd., shire Warringah, psh. Manly Cove, co. Cumberland. 22nd June, 1923.

No. 24,617. John Holmes, 22½ p., incl. Victoria House, Bong Bong and Station sts., and 36¼ p., lot 6, sec. 16, Shepherd's Paddock Subdn., Merrigang-st., Bowral. 22nd June, 1923.

No. 24,656. Eliza Mary Graham, 17¼ p., in Brook-st., 63 ft. 10½ in. easterly from Great Northern Railway, Muswellbrook. [*Applicant claims title by virtue of long-continued possession and occupation adverse to the Crown grantee and his present representatives, and also adverse to one Anderson, who is stated to have sold it to the applicant without execution of a conveyance.*] 22nd June, 1923.

No. 24,675. Grace Harington, John Edward Musgrave Harington, 4 a. 2 r., in Vineyard-rd., opp. Seaview-st., near Mona Vale, shire Warringah. 22nd June, 1923.

No. 24,741. Thomas Linnane, 38½ p., incl. Cliftonville, No. 3 Grantham-st., Burwood. 22nd June, 1923.

No. 24,773. Sarah Walker, 17¼ p., lot 10, sec. 4, Willoughby Est., Orchard-rd., Chatswood. 22nd June, 1923.

No. 24,845. Gertrude Mary Pepper, 17½ p., part lot 10, sec. 2, Bellevue Hill Est., No. 4, Streatfield-rd., Bellevue Hill. 22nd June, 1923.

No. 24,871. Henry Manaton Denman, 18½ p., incl. Macaria, No. 54 Holden-st., Ashfield. 22nd June, 1923.

No. 24,894. Ada Muddle, 32¾ p., part lots 14 and 15, Powell's Est., off Powell-st., Killara. 22nd June, 1923.

Diagrams delineating these lands may be inspected at the Land Titles Office, Sydney.

W. G. H-WILLIAMS,
Registrar-General.

18th May, 1923. [7074]

[7063] Registrar-General's Department,
Sydney, 16th May, 1923.

IT is hereby notified that, in conformity with the provisions of the Registration of Births, Deaths, and Marriages Act, 1899, the undermentioned Officiating Ministers have been registered at this office on the dates specified for the celebration of Marriages:—

CHURCH OF ENGLAND (DIOCESE OF SYDNEY).

No. 5486, Reverend John Stafford Needham, 242 Pitt-street, Sydney, 3rd May, 1923.

SALVATION ARMY.

No. 5487, Adjutant Charles Cross, Albury, 8th May, 1923.

PRESBYTERIAN CHURCH OF AUSTRALIA, IN THE STATE OF NEW SOUTH WALES.

No. 3218, Mr. Walter Edward Waller Jones, 31 Carr-street, Coogee, 10th May, 1923.

CHURCH OF ENGLAND (DIOCESE OF GOULBURN).

No. 5401, Reverend Thomas Albert Gair, Th.L., Lake Bathurst, 16th May, 1923.

W. G. H-WILLIAMS,
Registrar-General.

[7064] Registrar-General's Department,
Sydney, 16th May, 1923.

IT is hereby notified that, in conformity with the provisions of the Registration of Births, Deaths, and Marriages Act, 1899, the changes of residence of the undermentioned Officiating Ministers have been duly registered at this office on the dates specified:—

CHURCH OF ENGLAND (DIOCESE OF SYDNEY).

No. 1549, Reverend William Frederick Clark-Kennedy, from 22 Belmore-street, Sydney, to Lord Howe Island, 3rd May, 1923.

No. 1467, Reverend Arthur Christian Corlette, from 12 Woodward-avenue, Strathfield, to Wroxton, Throsby-street, Moss Vale, 3rd May, 1923.

No. 5088, Reverend James Paul Dryland, Th.L., from Lithgow to 103 Norton-street, Leichhardt, 3rd May, 1923.

No. 5327, Reverend Sydney Lang Halliday, from 39 Albert-street, Petersham, to Severn, 122 Newing-road, Marrickville, 3rd May, 1923.

No. 5436, Reverend Charles Thomas Kenderdine, from St. Paul's Rectory, Cleveland-street, Sydney, to Oakburn Flats, 289 Cleveland-street, Redfern, 3rd May, 1923.

PRESBYTERIAN CHURCH OF AUSTRALIA IN THE STATE OF NEW SOUTH WALES.

No. 4143, Reverend Alfred Hay Holden, from Lorne, The Boulevarde, Lewisham, to Huntleigh, Pine-avenue, Abbotsford, 11th May, 1923.

No. 4802, Reverend Frederick William Hewlett, from Gloucester to West Wallsend, 11th May, 1923.

No. 4986, Reverend Walter Geddes Bradley, from Bellingen to Bombala, 16th May, 1923.

W. G. H-WILLIAMS,
Registrar-General.

[7065] Registrar-General's Department,
Sydney, 16th May, 1923.

IT is hereby notified that the undermentioned Officiating Minister, having left the State, has ceased to be registered at this office for the celebration of Marriages, in conformity with the provisions of the Registration of Births, Deaths, and Marriages Act, 1899:—

CHURCH OF ENGLAND (DIOCESE OF SYDNEY).

No. 4891, Reverend Frederick Ambrose Carr, Dundas-street, Coogee.

BAPTIST CHURCH (UNION).

No. 4462, Reverend Donovan Frederick Mitchell, Bankstown.

W. G. H-WILLIAMS,
Registrar-General.

Metropolitan Board of Water Supply and Sewerage, Sydney, 8th May, 1923.

NOTICE TO LAY SERVICE PIPES.

NOTICE TO THE OWNERS OF TENEMENTS AND PREMISES IN—

Canterbury: Yangoora-road, from Garrong-road to Wangee-road (60,401).
Granville: Robertson-street, from existing main to Guildford-road (60,355).
Randwick: Kennedy-street, from Barker-street to Haig-street (60,393).
Waverley: George-street, from Old South Head road to Peel-street (60,418); Dellview-street, from existing main to Tamarama-avenue; Tamarama-avenue, from Dellview-street easterly 89 yards (60,398).
Manly: Hilltop-crescent, from Ashley-parade to Austin-street (80,238).
Willoughby: McClelland-street, from existing main to Victoria-avenue; Victoria-avenue, from McClelland-street to Robert-street; Robert-street, from existing main to Victoria-avenue; Fourth-avenue, from Robert-street to McClelland-street (80,212); Bedford-street, from existing main to Warrane-road; Warrane-road, from Bedford-street to existing main (80,248).

And the various private streets, lanes, courts, and alleys opening thereunto.

THE main pipe in the said streets having been laid down, the owners of all tenements and premises situated at above, are hereby required, on or before the twenty-second day of June next, to cause a proper pipe and stop-cocks to be laid, so as to supply water from the main pipe to such tenements and premises.

G. H. SOUTHWICK,
Inspector to the Board of Water Supply
[6929] and Sewerage.

Metropolitan Board of Water Supply and Sewerage, Sydney, 1st May, 1923.

NOTICE TO LAY SERVICE PIPES.

NOTICE TO THE OWNERS OF TENEMENTS AND PREMISES IN—

Concord: Melbourne-street, from existing main to Alexandra-street (60,399).
Drummoyne: Brent-street, from Undine-street to Seabrook-avenue; Seabrook-avenue, from Brent-street to Barnstable-road (60,410).
Granville: Cross-street, from existing main to existing main (60,334).
Waverley: Tower-street, from Young-street to Jenson-avenue (60,407).
Blacktown: Toongabbie-road, from Targo-road to Portico-avenue; Portico-avenue, from Toongabbie-road northerly 159 yards (80,216); Patrick-street, from Alpha-street northerly 116 yards; Patrick-street, from Alpha-street southerly 142 yards (80,221).
Manly: Collingwood-street, from Pittwater-road to Queenscliff-road (80,244).

And the various private streets, lanes, courts, and alleys opening thereunto.

THE main pipe in the said street having been laid down, the owners of all tenements and premises situated at above, are hereby required on or before the fifteenth day of June next to cause a proper pipe and stopcocks to be laid, so as to supply water from the main pipe to such tenements and premises.

G. H. SOUTHWICK,
Inspector to the Board of Water
[6793] Supply and Sewerage.

Metropolitan Board of Water Supply and Sewerage, Sydney, 27th April, 1923.

NOTICE TO LAY SERVICE PIPES.

NOTICE TO THE OWNERS OF TENEMENTS AND PREMISES IN—

Blacktown: Abigail-street, from existing main to Railway-street; Railway-street, from Abigail-street to Station-road; Station-road, from Railway-street to Fitzwilliam-road; Fitzwilliam-road, from Station-road to Mimosa-avenue; Mimosa-avenue, from Fitzwilliam-road north-easterly 244 yards (80,195).
Kuring-gai Shire: Shirley-road, from existing main westerly 100 yards (80,209).
Lane Cove: Ulonga-avenue, from Innes-road south-easterly 65 yards (80,236).
Auburn: Rose-crescent, from Park-road westerly 303 yards (60,367).
Bankstown: Bagdad-street, from Park-road to Townsend-street (60,395).
Burwood: Genders-avenue, from Minna-street southerly 93 yards; Highclere-avenue, from Minna-street southerly 92 yards (60,349).
Concord: Tremere-street, from exitsing main to Zoeller-street (60,353).
Ingleburn: Nardoo-street, from existing main to Suffolk-street (60,402).
Kogarah: Prince Edward street, from Station-street to Angelo-square (60,374); Togo-street, from existing main to Railway-parade; Kuroki-street, from existing main to Railway-parade (60,321).
Waverley: Glenayr-avenue, from Merriverie-road, south-west and southerly 379 yards (60,408).

And the various private streets, lanes, courts, and alleys opening thereunto.

THE main pipe in the said street having been laid down, the owners of all tenements and premises situated at above, are hereby required on or before the eighth day of June next, to cause a proper pipe and stop-cocks to be laid, so as to supply water from the main pipe to such tenements and premises.

G. H. SOUTHWICK,
Inspector to the Board of
[6667] Water Supply and Sewerage.

Metropolitan Board of Water Supply and Sewerage, Sydney, 15th May, 1923.

NOTICE TO LAY SERVICE PIPES.

NOTICE TO THE OWNERS OF TENEMENTS AND PREMISES IN—

Ashfield: Dobroyde-parade, from Wolseley-street easterly 133 yards (60,428); Scott-street, from existing main to Dalmar-street (60,409).
Concord: Corby-avenue, from existing main south-easterly 57 yards (60,280).
Drummoyne: Janet-street, from existing main to Clements-street; Clements-street, from Miller-street westerly 227 yards; Burnell-street, from Miller-street westerly 368 yards (60,406).
Granville: Rowley-road, from Rawson-street northerly 355 yards (60,396).
Rockdale: Park-avenue, from existing main to Wolli Creek road; Godfrey-street, from Curtis-street to Park-avenue (60,368).
Rockdale: George-street, from King-street south-westerly 45 yards (60,369).
Lane Cove: Kimberley-avenue, from existing main to Cobden-avenue; Cobden-avenue, from Kimberley-avenue to Lane Cove road (80,230).
Manly: Woodland-street, from Lombard-street to Harbord-street; Griffiths-street, from existing main to Woodland-street (80,239).
Mosman: Hopetoun-avenue, from existing main to Kirkoswold-avenue (80,240).

And the various private streets, lanes, courts, and alleys opening thereunto.

THE main pipe in the said streets having been laid down, the owners of all tenements and premises situated at above are hereby required, on or before the twenty-ninth day of June next, to cause a proper pipe and stop-cocks to be laid, so as to supply water from the main pipe to such tenements and premises.

G. H. SOUTHWICK,
Inspector to the Board of Water Supply
[7076] and Sewerage.

Metropolitan Board of Water Supply and Sewerage, Sydney, 27th March, 1923.

NOTICE TO LAY SERVICE PIPES.

NOTICE TO THE OWNERS OF TENEMENTS AND PREMISES IN—

Canterbury: Bass-road, from Nelson-road to Wardell-road (60,336).
Kuring-gai Shire: Kissing Point road, from existing main south-westerly 1,172 yards (80,214).
Warringah: Lima-street, from existing main to Foam-street; Foam-street, from Lima-street to Scales-street (80,225).

And the various private streets, lanes, courts, and alleys opening thereunto.

THE main pipe in the said street having been laid down, the owners of all tenements and premises situated at above are hereby required, on or before the eleventh day of May next, to cause a proper pipe and stop-cocks to be laid, so as to supply water from the main pipe to such tenements and premises.

G. H. SOUTHWICK,
Inspector to the Board of Water Supply
[6135] and Sewerage.

Metropolitan Board of Water Supply and Sewerage, Sydney, 18th April, 1923.

NOTICE TO LAY SERVICE PIPES.

NOTICE TO THE OWNERS OF TENEMENTS AND PREMISES IN,—

Auburn: St. Hilliers road, from existing main to Simpson-street (60,344).

Concord: George-street, from Brussells-street north-westerly 278 yards; Brussells-street, from George-street, westerly 175 yards; Mena-street, from George-street westerly 191 yards; Argonne-street, from George-street westerly 159 yards (60,341).

Enfield: The Causeway, from Maria-street to Water-street (60,358).

Rockdale: Solander-street, from existing main to The Esplanade; The Esplanade, from Solander-street to Annie-street (60,372).

Kuring-gai: Finlay-road, from Lane Cove road south-westerly 537 yards (80,206); Lennox-street, from existing main easterly 74 yards (80,259); Prince-road, from Fiddens Wharf road to Redbank-road (80,222).

Prospect and Sherwood: Military-road, from St. Ann's Hill road, south-westerly 200 yards (80,202).

Ryde: Pathway of access, from Gale-street to Sutherland-street; Sutherland-avenue, from pathway to lane; Thistle-street, from Sutherland-avenue to Belmore-street (80,199).

Wollongong: Ocean-street, from Bourke-street to Edward-street; Edward-street, from Ocean-street to Church-street (60,403).

And the various private streets, lanes, courts, and alleys opening thereunto.

THE main pipe in the said streets having been laid down, the owners of all tenements and premises situated at above are hereby required, on or before the first day of June next, to cause a proper pipe and stop-cocks to be laid, so as to supply water from the main pipe to such tenements and premises.

G. H. SOUTHWICK,
Inspector to the Board of Water Supply
[6528] and Sewerage.

Metropolitan Board of Water Supply and Sewerage, Sydney, 3rd April, 1923.

NOTICE TO LAY SERVICE PIPES.

NOTICE TO THE OWNERS OF TENEMENTS AND PREMISES IN:—

Fairfield: Market-street, from Water-street southerly 291 yards (60,354).

Sydney: Hunt-street, from Foster-street to Wentworth-avenue (60,360).

Waverley: Gardyne-street, from existing main easterly 86 yards (60,300); Gardyne-street, from existing main to existing main; St. Thomas street, from existing main to Gardyne-street (60,361).

Lane Cove: Belcote-avenue, from Mary-street to Kenneth-street (80,193).

And the various private streets, lanes, courts, and alleys opening thereunto.

THE main pipe in the said street having been laid down, the owners of all tenements and premises situated at above are hereby required, on or before the eighteenth day of May next, to cause a proper pipe and stop-cocks to be laid, so as to supply water from the main pipe to such tenements and premises.

G. H. SOUTHWICK,
Inspector to the Board of Water Supply
[6254] and Sewerage.

Metropolitan Board of Water Supply and Sewerage, Sydney, 11th April, 1923.

NOTICE TO LAY SERVICE PIPES.

NOTICE TO THE OWNERS OF TENEMENTS AND PREMISES IN,—

Canterbury: Central-street, from Linda-street to Burwood-road; Burwood-road, from Central-street to Lola-street; Lola-street, from Burwood-road to Burwood-road (60,289); Punchbowl-road, from Wattle-street to Kembla-street (60,288).

Rockdale: Allen-street, from Rocky Point-road to Railway (60,292); Denison-street, from existing main to Realm-street; Realm-street, from Denison-street to Duff-street; Dowling-street, from existing main to Wazer-street (60,293).

Kogarah: Norman-street, from Illawarra-street to Augusta-street; Augusta-street, from Norman-street to existing main (60,340).

Marrickville: Brompton-street, from existing main westerly 41 yards (60,375).

Blacktown: Cambridge-street, from Sunnyholt-road to Stephen-street; Stephen-street, from existing main to Cambridge-street; Mort-street, from existing main to Cambridge-street; Harold-street, from existing main to Cambridge-street (80,234); Sunnyholt-road, from Clifton-street northerly 1,513 yards; George-street, from Sunnyholt-road westerly 412 yards; First-avenue, from Sunnyholt-road westerly 415 yards; Second-avenue, from Sunnyholt-road westerly 413 yards; Third-avenue, from Sunnyholt-road westerly 412 yards (80,192).

Willoughby: Nardoo-street, from Sydney-road to lane; lane, from Nardoo-streeet to Penkivil-street; Penkivil-street, from lane to existing main (80,211).

And the various private streets, lanes, courts, and alleys opening thereunto.

THE main pipe in the said streets having been laid down, the owners of all tenements and premises situated at above are hereby required on or before the twenty-fifth day of May next, to cause a proper pipe and stop-cocks to be laid, so as to supply water from the main pipe to sucsh tenements and premises.

G. H. SOUTHWICK,
Inspector to the Board of Water Supply
[6383] and Sewerage.

HUNTER DISTRICT WATER SUPPLY AND SEWERAGE BOARD.

NOTICE TO LAY SERVICE PIPES.

NOTICE to the owner, occupier, or mortgagee (as the case may be) of tenements and premises situated in—

Tarro Shire (Sandgate): Wallsend-Sandgate road, from Great Northern Railway line south-westerly 1,012 yards.

New Lambton: Wallarah-road, from Hobart-road northerly 120 yards.

Merewether: June-street, from Glebe-road to Lockyer-street; Lockyer-street, from June-street to Henry-street.

THE main pipe in the said streets having been laid down, the owner, occupier, or mortgagee (as the case may be) of tenements and premises situated as above is hereby required, on or before the 1st June, 1923, to cause a proper pipe and stop-cocks to be laid, so as to supply water from the main pipe to such tenements and premises.

ALFRED E. FRY,
Board's Offices, Newcastle, Secretary.
18th April, 1923. [6605]

PUBLIC SCHOOL TENDERS.

TENDERS, plainly endorsed and addressed to the Under Secretary, Department of Education, Sydney, will be received up till 2 p.m. on the dates mentioned for the works specified below. Full particulars on tender forms and those bound with the Specifications.

ALBERT BRUNTNELL,
Minister for Education.

24th May, 1923.

Cooerwull—Additions, &c. (Plans, &c., at Head Office; District Works Office, Bathurst; and at Public Schools, Lithgow and Katoomba.)

Coogee—Additions. (Plans, &c., at Head Office.)

Cowra—Additions. (Plans, Bills of Quantities, &c., at Head Office, and at Public Schools, Cowra, Carcoar, and Canowindra.)

Grevillia—Erection of New School Building. Plans, &c., at Head Office, and at Public Schools, Casino, Kyogle, and Grevillia.)

Schofields—Erection of New School Building. (Plans, &c., at Head Office, and at Public Schools, Parramatta, Windsor, and Schofields.)

Tyldesley—Erection of New School Building. (Plans, &c., at Head Office; District Works Office, Bathurst; and at Public Schools, Lithgow and Katoomba.)

Ballina—Additions. (Plans, &c., at Head Office; District Works Office, Lismore; and at Public Schools, Coraki and Ballina.)

Dungowan Lower (fresh tenders)—Additions. (Plans, &c., at Head Office; District Works Office, Tamworth; and at Public School, Dungowan Lower.)

31st May, 1923.

Penrith—Remodelling and Improvements. (Plans, &c., at Head Office, and at Public School, Penrith.)

Stockton—Additions and Remodelling. (Plans, &c., at Head Office; District Works Office, Newcastle; and Public School, Stockton.)

Toongabbie—Additions. (Plans, &c., at Head Office, and at Public Schools, Parramatta and Toongabbie.)

Woollahra (fresh tenders)—Erection of New Manual Training Room, &c. (Plans, &c., at Head Office.)

7th June, 1923.

Huskisson (fresh tenders)—Additions. (Plans, &c., at Head Office, and at Public Schools, Kiama, Nowra, and Huskisson.)

Murrulebale (fresh tenders)—New School Building. (Plans, &c., at Head Office; District Works Office, Cootamundra; and at Public Schools Junee and Narrandera.)

DEPARTMENT OF PUBLIC WORKS—TENDERS FOR WORKS.

TENDERS will be received up to 2 p.m. on the dates specified for the undermentioned works. Envelopes containing tenders must be addressed to the President, Tender Board, Public Works Department, Sydney, and have legibly endorsed upon the face thereof the name of the work for which tender is submitted. The Government does not bind itself to accept the lowest or any tender.

Specifications and plans of all works may be seen in Contractor's Room, Public Works Department, Sydney, in addition to the other places mentioned.

Plans will be supplied at the rate of 5s. for each sheet, and specifications at 5s. per copy. Payment to be made to Accountant of Department. For Architectural Works, plans only may be purchased.

21st May, 1923.

Nobby's Head, Newcastle—Repairs and Painting Signalmen's Quarters. (Fresh Tenders; amended Specification, &c., at Public Works Office, Newcastle.)

Asphaltum for Main Western road, Parramatta to Penrith—Supply and delivery.

Marrickville State Fish Shop—Repairs and Painting. (Specification, &c., at Police Station, Marrickville.)

28th May, 1923.

Botanical Gardens, Sydney—Erection of Glass House. (Fresh Tenders.)

Manly Court-house—Erection of New Building. (Fresh Tenders; Bill of Quantities available.)

5th June, 1923.

Paddy's River, road Goulburn to Mittagong—Construction of Timber Beam Bridge. (Fresh Tenders; Specification and &c., at Court-house, Goulburn.)

Sydney Hospital, Nurses' Home—Repairs and Painting The Nightingale Wing. (Fresh tenders.)

11th June, 1923.

Narran River at Angledool, road Walgett to Goodooga—Construction of Timber Beam Bridge. (Specification, &c., at Court-houses, Moree, Narrabri, and Walgett.)

18th June, 1923.

Armidale Water Supply—Construction of Earth Dam, with Reinforced Concrete Core Wall, &c., and Alterations and Extensions to Reticulation. (Specification, &c., at Public Works Office, Newcastle, and Court-house, Armidale.)

9th July, 1923.

Steel Hopper Punts for Dredge Service—Construction and delivery of Two 550-ton Punts. (Fresh Tenders; Specification, &c., at Departments of Public Works, Melbourne and Brisbane, and Public Works Office, Newcastle.)

23rd July, 1923.

Glen Innes Water Supply—Supply and Erection of Pumping Machinery and Removal of Existing Temporary Plant. (Fresh Tenders; amended Specification.)

R. T. BALL

DEPARTMENT OF PUBLIC WORKS—TENDERS FOR LEASING.

TENDERS will be received up to 2 p.m. on the dates specified for the undermentioned. Tenderers to state what rental they are prepared to offer, or the lowest sum for which they will work the Watering Place with the privilege of retaining the collections authorised by Regulation. Envelopes containing tenders must be addressed to the President, Tender Board, Public Works Department, Sydney, and have legibly endorsed upon the face thereof the name of the Public Watering Place for which tender is submitted. Tenders must be accompanied by a deposit of £5, and should specify the names and addresses of two proposed sureties. The Department does not bind itself to accept any tender.

The lease will be subject to the provisions of the Public Watering Places Act, 1900, and the Regulations thereunder. The lessee may cultivate the tenant's lease, and any improvements which he may effect in the shape of clearing and burning-off timber may be considered in his favour should he tender for a new lease at the expiration of his term.

Copies of the Act, Regulations, conditions of lease, and agreement may be seen, and further information and form of tender may be obtained from the local District Works Office, or from the Department of Public Works, Sydney.

2nd July, 1923.

Helman's Tank, 640 acres, road Cobar to Bourke, Dubbo District.

Belarabon Tank, 640 acres, road Mossgiel to Cobar, Hay District.

Coonavittra Tank, 640 acres, road Wilcannia to Cobar, Hay District.

Note.—Term of lease to be for five years from 1st August, 1923, in each case.

R. T. BALL.

NEW SOUTH WALES GOVERNMENT RAILWAYS AND TRAMWAYS.

TENDERS will be received at the Office of the Railway Commissioners, Bridge-street, Sydney, until 12 noon on the dates shown for the services specified:—

23rd May (Extended from 25th April, 1923).

For the supply of two (2) Motor Generators for Newcastle Sub-Station to specification No. 600, obtainable at Chief Electrical Engineer's Office, 61 Hunter-street, Sydney; price, 2s. 6d.

23rd May, 1923.

For the supply of Eight (8) Water-tube Boilers, with Accessories, for White Bay Power-house, Sydney, to Specification No. 575. Price, 40s. for first copy and 20s. for subsequent copies, obtainable from Chief Electrical Engineer, 61 Hunter-street, Sydney.

For Boatshed Rights—Hawkesbury River Railway Reserve, Brooklyn. Leases for three (3) years as from 1st July, 1923, of four (4) sites. Further particulars and tender forms from Railway Estate Agent, 357 Elizabeth-street Sydney, and Station Master, Hawkesbury River.

For purchase of Scrap Sheet and Wrought Iron during year ending 30th June, 1924. Tender forms and further particulars from Comptroller of Stores.

For manufacture and supply of Two (2) Gas Cylinders for Travelling Gas Supply. Tender forms, specifications, and drawing at Office of Chief Mechanical Engineer, Wilson-street, Redfern.

30th May, 1923.

For Delivery of Parcels and Luggage, &c., at Newcastle, Bathurst, Wentworth Falls, Katoomba Leura, Albury, Wagga Wagga, and Goulburn. Tender forms and specifications from Local Station Masters, and District Superintendents at Newcastle, Eskbank, Junee, Goulburn.

13th June, 1923.

For the supply of two (2) 20-000 K.W. 50 Cycle 11,000 Volt Turbo-alternators for the White Bay Power-house, to specification No. 594, copies of which are obtainable from Chief Electrical Engineer, 61 Hunter-street, Sydney. Price, £1 for first copy, and subsequent copies 10s. each.

4th July, 1923.

For the Supply of one (1) Venturi Water Meter with accessories for Zarra-street Power-house, Newcastle, to Specification No. 599, obtainable from Chief Electrical Engineer, 61 Hunter-street, Sydney, price first copy, 5s., subsequent copies, 2s. 6d. each.

8th August, 1923.

For supply of Six (6) Water Tube Boilers, with accessories, for White Bay Power-house, Sydney, to Specification No. 607, from Chief Electrical Engineer, 61 Hunter-street, Sydney; price, 20s. for first copy, and 10s. for subsequent copies.

For supply of One (1) 50-ton Overhead Travelling Crane for White Bay Power-house. Specification No. 605. Price, 5s., from Chief Electrical Engineer.

All tenders to be properly endorsed. No tender necessarily accepted. Make cheques payable "Railway Commissioners."

W. J. MORRIS,
Secretary.

NEW SOUTH WALES GOVERNMENT RAILWAYS (SYDNEY HARBOUR BRIDGE).

TENDERS will be received at the Office of the Railway Commissioners, Bridge-street, Sydney, until 12 noon on Wednesday, 30th May, 1923, for the Supply, Delivery, and Erection of Three (3) Reversible Escalators at Lavender Bay Railway Station, North Sydney.

Specifications and tender forms obtainable at the Office of Chief Engineer, Metropolitan Railway Construction, and Sydney Harbour Bridge, room 51, Public Works Building, Bridge-street, Sydney.

All tenders to be properly endorsed. No tender necessarily accepted.

W. J. MORRIS,
[7062] Secretary.

[6959] Water Conservation and Irrigation Commission, Sydney, 10th May, 1923.

TENDERS FOR FIREWOOD.

TENDERS will be received up to 2 p.m. on 28th May, 1923, by the undersigned, for the supply and delivery of 200 cords of firewood, in equal proportions of dry and green, of good quality box, belah, buddah, or other approved hardwood, cut to 3 feet 6 inch lengths, of not less than 4 inches, nor more than 1 foot in diameter.

To be delivered and stacked at the Bore in progress at Careunga, at the rate of not less than 10 cords per week from date of acceptance of tender.

Tenders should be addressed to the undersigned, and endorsed "*Tender for Firewood.*" Lowest or any tender not necessarily accepted.

H. BEVAN,
[W.C. & I.C. 1923-9,849] Acting Secretary.

TENDERS plainly endorsed on envelope and addressed to the Acting Secretary, Water Conservation and Irrigation Commission, 247 George-street, Sydney, will be received up to 2 p.m., on 28th May, 1923, for the purchase of the following Traction Ploughing Plant:—One McLaren Steam Ploughing Tractor, 100 h.p. full load; two Scarifiers, one Waggon, and one Delver.

The plant may be inspected at Burren Bore, about 2 miles from Burren Junction Railway Station.

Full particulars may be obtained on application at the above address.

H. BEVAN,
[W C. & I.C. 22-10,321] Acting Secretary.
[6753]

[7075] Water Conservation and Irrigation Commission, 16th May, 1923.

FRESH TENDERS, plainly endorsed, and addressed to the Acting Secretary, Water Conservation and Irrigation Commission, 247 George-street, Sydney, will be received up to 2 p.m. on Monday, 11th June, 1923, from persons willing to contract for construction of Distributing Works for Quabothoo Bore Water Trust District.

Plans and specifications may be inspected at above address, also at the offices of the Clerks of Petty Sessions at Walgett and Coonamble.

H. BEVAN,
Acting Secretary.
[W.C. & I.C. 1922-9,133.]

TENDERS.

Sydney Hospital

TENDERS are invited for the supply of the following items to the above institution, for the period 1st July-31st December, 1923:—

Bread.	Flour.
Eggs.	Fish.
Potatoes.	Onions.
Poultry.	Rabbits.
Vegetables.	Ice.
Milk.	Cream.
Meat.	Coal.

also Funerals, Chimney-sweeping, and Purchase of Waste Food.

Tender forms and further particulars are available at the Secretary's Office.

Closing date, Monday, 28th May, at 5 p.m.

Lowest or any tender not necessarily accepted.

D. G. DONALD,
Secretary
4406 10s.

Mines Department Notices

PROCLAMATION—MINING ACT, 1906.

I, Sir Walter Edward Davidson, the Governor of the State of New South Wales and its Dependencies, in the Commonwealth of Australia, in pursuance of the provisions of the Mining Act, 1906, do, by this my Proclamation, declare the lands set out in the Schedule hereunder to be private lands for the purposes of Part IV of the said Act, from the date of publication hereof.

Schedule referred to.

Village of Belford, parish of Belford, county of Northumberland. Lots 1 to 6 inclusive of section 8; lots 2 to 6 inclusive of section 12; lots 1, 2, and 3 of section 14; lots 1 to 7 inclusive of section 1; lots 1 to 8 inclusive of section 2; lots 1, 2, 3, 14, 15, 16 of section 11; lot 1 of section 15; lots 1, 3, 4, 5, 6, 7, 8 of section 4; lots 1 to 8 inclusive of section 3; lots 1 to 6 and 8 to 10 inclusive of section 7; lots 1 and 2 of section 6; lot 5 of section 9; lots 1 and 2 of section 16; lots 1, 2, and 3 of section 5.
[1923-2,310 L.B.]

Signed and sealed at Sydney, this third day of May, 1923.

(L.S.) W. E. DAVIDSON,
Governor.

By His Excellency's Command,

J. C. L. FITZPATRICK.

[7066] GOD SAVE THE KING!

[7067] Department of Mines, Sydney, 18th May, 1923.

NOTICES TO APPLICANTS FOR LEASES FOR MINING AND FOR PURPOSES IN CONNECTION WITH MINING; TO LESSEES UNDER SUCH LEASES; AND TO WHOM IT MAY CONCERN.

Notice is hereby given that—

HIS Excellency the Governor, with the advice of the Executive Council, has approved of the grant of Mineral Leases of Crown Lands in satisfaction of the undermentioned applications:—

(1923-2,840; 2,934 L.B.)

*Application No. 103 (local 332), Cobar, Patrick John Augustine Bowe, ML 73, county Robinson, parishes Cobar and Kalooglegy, 30 a. 3 r. 30 p., 16th November, 1922.

Application No. 557 (local 573), Broken Hill, Thomas Joseph Williams, ML 8, county Yancowinna, parish Stephen, 40 acres, 22nd January, 1923.

*Part of surface excepted.

J. C. L. FITZPATRICK, Minister for Mines.

HIS Excellency the Governor, with the advice of the Executive Council, has voided the Mineral Lease of Crown Land granted in satisfaction of the undermentioned application, the lessee having neglected or refused to execute the same.

(1923-2,543 L.B.)

Application No. 371, Tingha (local 732), Charles James Merritt, ML 575, county Hardinge, parish Mayo, 20 acres, 8th February, 1923, date of lease.

J. C. L. FITZPATRICK, Minister for Mines.

HIS Excellency the Governor, with the advice of the Executive Council, has refused the undermentioned applications for Gold-mining Leases of Crown Lands:—

(1923-2,745; 2,841 L.B.)

Application No. 152 (local 336), Cobar, Robert Glashen and James McLaughlin, county Robinson, parish Cobar, 4 acres, 15th February, 1923.

Application No. 79 (local 122), Nowra, Thomas Small, county St. Vincent, parish Danjera, 1 acre, 9th November, 1922.

J. C. L. FITZPATRICK, Minister for Mines.

[7068] Sydney, 18th May, 1923.

IT is hereby notified that His Excellency the Governor, with the advice of the Executive Council, in pursuance of the provisions of section 124A, Mining Act, 1906, has cancelled the undermentioned lease for non-compliance with the labour conditions contained therein, and it is hereby declared cancelled.

(1923-3,290 R. & I.)

MINERAL LEASE, MINING ACT, 1906.

No. 1,379, Francis William Oelmann, Edwin Yourn, junior, Mary Yourn, and Jack Yourn, ML 163, county Yancowinna, parish Stephen, 40 acres, application No. Broken Hill 159-170.

AND it is hereby further notified that His Excellency the Governor, with the advice of the Executive Council, has granted a lease of the whole of the land comprised in the cancelled lease to the complainant, as follows:—

Application No. 558-216-124A, Broken Hill, Edwin Yourn, senior, ML 163, county Yancowinna, parish Stephen, 40 acres, complaint No. 576.

J. C. L. FITZPATRICK, Minister for Mines.

HIS Excellency the Governor, with the advice of the Executive Council, has approved of the grant of leases in satisfaction of the undermentioned applications for Mining Leases of Private Lands.

(1923-2,778; 2,779 L.B.)

Application No. 116 (local 195), Bathurst, Siegfried William Griffith, portion PMLS 23 and 11, part of 143, county Roxburgh, parish Yetholme, 15 a. 2 r. 29 p., dated 6th February, 1923.

Application No. 48 (local 131), Goulburn, Searle Berryman, portion PML 1, part of 2, county Argyle, parish Narrangarril, 80 acres, dated 31st October, 1922.

J. C. L. FITZPATRICK, Minister for Mines.

HIS Excellency the Governor, with the advice of the Executive Council, has approved of the grant of a lease in satisfaction of the undermentioned application for a Lease of Private Lands for Mining Purposes.

(1923-2,935 L.B.)

Application No. 31 (local 174), East Maitland, Excelsior Collieries and Coke Works Limited, portion PML 6, part of portions 204 and 197, county Northumberland, parish Branxton, 11 a. 1 r. 4 p., dated 4th March, 1919.

J. C. L. FITZPATRICK, Minister for Mines.

HIS Excellency the Governor, with the advice of the Executive Council, has approved of the grant of a lease in satisfaction of the undermentioned application for a Lease of Crown and Private Lands for Mining Purposes.

(1923-2,817 L.B.)

Application No. 33 (local 113), Milton (Private lands), application No. 4 (local 119), Milton (Mining Purposes), Ulladulla Silica and Fire Bricks Limited, portion ML 21, county St. Vincent, parish Ulladulla, 8 a. 1 r. 4 p., ex. Sp. Lease 1920-4, Milton, dated 10th January, 1921, and 16th May, 1921.

J. C. L. FITZPATRICK, Minister for Mines.

HIS Excellency the Governor, with the advice of the Executive Council, has refused the undermentioned application for a Mining Lease of Private Lands.

(1923-2,827 L.B.)

Application No. 144 (local 303), Orange, Albert George Mandelson Davis, portion part of 113, county Bathurst, parish Huntley, 15 acres, dated 27th July, 1922.

J. C. L. FITZPATRICK, Minister for Mines.

HIS Excellency the Governor, with the advice of the Executive Council, has voided the Lease of Private Lands granted in satisfaction of the undermentioned application, the lessee having neglected or refused to execute the same.

(1923-2,412 L.B.)

Application No. 143 (local 302), Orange, Lucknow North Extended Gold Mine (No Liability), portion PGL 77, county Bathurst, parish Huntley, 22 a. 0 r. 18 p. (s.r. 3 acres), dated 8th February, 1923.

J. C. L. FITZPATRICK, Minister for Mines.

[7050] Sydney, 18th May, 1923.

SUSPENSION OF LABOUR CONDITIONS ON CERTAIN AMALGAMATED MINERAL LEASES.

IN pursuance of the powers conferred upon me by the Mining Act, 1906, section 113, subsection 4 (b), I, JOHN CHARLES LUCAS FITZPATRICK, Minister for Mines, after inquiry and report by the Warden, have granted suspension of the labour conditions on the undermentioned leases for the periods specified.

J. C. L. FITZPATRICK, Minister for Mines.

Mineral Leases 739, 746, 747, 906, and 962 (Act 1906), standing in the name of William Longworth, for period of six months from the 1st April, 1923.
[1923-3,256 R. & I.]

Mineral Leases 674, 1,750, and 1,751 (Act 1906), and 9,942, 9,943, and 10,040 (Act, 1874), The C.S.A. Mines Ltd., for a period of six months from the 2nd April, 1923.
[1923-3,340 R. & I.]

[5628] Chief Secretary's Office,
Sydney, 15th February, 1923.

WHEREAS the Government Statistician may require and obtain, under sections 13 to 17 of the "Census Act, 1901," from proprietors or lessees of mines, from proprietors of manufactories, from proprietors of land and owners of stock, and from banking and insurance companies, such information as the Minister may approve, I hereby authorise the collection by the Government Statistician of the information for the year 1922–23, shown in the accompanying forms.

E. H. FARRAR,
for Chief Secretary.

(General Form.) Class ..... No. .....

RETURN required under the "Census Act, 1901."

This form must be completed and returned, through the Collector, in time to reach the Government Statistician, Sydney, not later than the 1st September, 1923. Arrangements should be made accordingly with the Collector.

Statement by Proprietors or Managers of Manufactories, Works, &c.

(Other than those for which Special Forms are issued.)

Particulars for the Year ended 30th June, 1923.

Shire or Municipality of ..... *Police District of* .....

Collector's (Police Patrol) District of .....

Class of Industry (See Instructions, Form M. 2, Clauses 1, 2, and 3.) .....

(Unless there has been a change in the nature of the operations, the description given on last year's return should be strictly followed.)

Name of Owner, Owners, or Manager (state which) .....

Name under which the establishment is trading or working .....

Postal Address of Works .....

Persons Employed. (See Instructions, Clauses 1 and 4.)	Average Number. Males.	Average Number. Females.
a Working Proprietors		
b Managers and Overseers...		
c Accountants and Clerks		
d Engine-drivers and Firemen		
e Workers (skilled and unskilled) in the Factory, Mill, or Workshop, &c.		
f Carters and Messengers (exclusive of those engaged in delivering only)		
g Others (if any); state occupation		
h Persons regularly employed at their own Homes working for the Establishment		
Total		
Of above, number under 16 years of age		
" " aged 21 years and over		

Power Employed to Drive Machinery. Class of Engine.	No.	Full Capacity of all Engines. H.P.	Actually used on the average. H.P.
Steam			
Gas			
Electric Motors			
Water Motors...			
Oil Engines ...			
Other (state kind)			

Fuel Used.	Quantity.	Value. £
Coal tons		
Coke "		
Wood "		
Gas (value only) ...		
Oil (value only) ...		

Number of months the establishment was working during the year (including holidays) ..... months.

1. Value of Land, Buildings, and Fixtures (if owned by occupier) ... ... £ .....
(See Instructions, Clause 5.)
2. Rent paid for Land, Buildings, and Fixtures (if not owned by occupier) ... ... £ .....
(See Instructions, Clause 5.)
3. Value of Plant and Machinery in use (See Instructions, Clause 6) ... ... £ .....

	Males. £	Females. £
4. Total Salaries and Wages paid during year (not including amounts drawn by those in line *a* above):— To the Managers, Overseers, Accountants, and Clerks, shown in lines *b* and *c* above		
To the Engine-drivers, Firemen, Factory Workers, Carters, Messengers, and Others, shown in lines *d, e, f, g, h,* above		
Total Salaries and Wages Paid to all Employees during the Year ...£		

5. Value of water used during the year ... ... £ .....

5A. Value (cost) of all tools (not forming part of the permanent machinery and plant) in replacement of those worn out during the year; and of all materials used by the firm's own work-people in repairs to or construction of the firm's own plant and machinery ... ... £ .....

5B. Value (cost) of non-returnable wrappers, bottles, tins, boxes, or other containers, corks, labels, etc., cases, casks, and materials for packing used during the year ... ... £ .....

6. Value (cost before treatment) of all other materials used, treated, operated upon, or worked up during the year to produce the article or articles manufactured or used in repair work or making up customers' materials. (See Instructions, Clause 7.)... ... ... £ .....

7. Value (cost) of fuel, used during the year ... ... £ .....

8. Value (cost) of electricity used during the year ... ... £ .....

9. Value of output (or production) for the year:—

(A) Wholesale selling value (at works, exclusive of cost of delivery) of goods manufactured, treated, or worked up during the year. (See Instructions, Clause 8.) £ .....

(B) Value of by-products, etc., or of other work done, in addition to the manufacture or treatment of the goods shown at A, such as repairing or making-up for customers, etc.; in those cases the amount charged should be stated. (See Instructions, Clause 7 and 9.) £ .....

Items Nos. 6 and 9 should agree with details given on other side.

[For additional particulars required, see other side.]

79469—2 M 258 Sd 7973

ADDITIONAL PARTICULARS REQUIRED CONCERNING THE OPERATIONS DURING 12 MONTHS ENDED 30TH JUNE, 1923, OF THE FOLLOWING ESTABLISHMENTS :— St 7972

	Quantity.	Value at Factory, &c. (See Footnote.)
Chaff-cutting and Corn-crushing, &c.		£
Chaff cut during the year	tons.	
Corn crushed do ... ... (Value before crushing)	bushels.	
Other grains crushed during the year ... do do	,,	
No. of horses used to drive machinery		
Electric Light and Power.		
Electricity generated { Light ... ... } (Board of Trade units.)	kilowatt hours	
Electricity generated { Power ... ... } (Board of Trade units.)	,,	
(allowance should be made on account of leakage)		
Pressure of supply...	volts.	
Coal consumed in generating electricity	tons.	
Sugar Mills.		
Sugar-cane crushed at mill	tons.	
Produced therefrom—Sugar	cwt.	
Molasses	gallons.	
Sugar Refining.		
Cane sugar melted	cwt.	
Refined Sugar made therefrom	,,	
Confectionery, Pastry, Ice Cream, etc.		
Sugar used...	cwt.	
Milk ,, ...	gallons.	
Tobacco, Cigar, and Cigarette Factories.		
Materials used—Australian leaf (exclusive of waste)	lb.	
Imported leaf (do do)	,,	
Other ingredients, &c.	,,	
Articles produced therefrom—Tobacco	,,	
Cigars ... No.	,,	
Cigarettes No.	,,	
Snuff	,,	

Woollen, Spinning, Knitting, and Hosiery Mills.

Machines Used. Class.	No.			
		Scoured Wool used	lb.	
		Worsted Yarn (not made in mill) used	,,	
		Cotton used	,,	
Carding		Other Materials used (state kind)...	,,	
		Woollen Cloth and Tweed made	yds.	
Combs		Flannel made	,,	
		Blankets made	pairs.	
Spindles		Rugs and Shawls made	No.	
		Stockings made	doz. pairs.	
Looms		Socks do	,,	
Knitting... ...		Other Materials made (state kind)		

Hats and Caps.

	Dozen.	Value.		Dozen.	Value.
Hats (Felt)		£	Hats (Tweed)		£
,, (Straw)		£	Caps		£

Other Industries—Superphosphates, Ammonia, Eucalyptus, Matches, Pianos.	Quantity.	Value at Factory, etc. should agree with Item 9.
		£
Output (state kinds)		
... ...		
... ...		
... ...		
... ...		
... ...		

NOTE.—When stating the value of materials used or operated upon, the cost as delivered at the Works should be given. The value of output or goods produced should be the wholesale selling value at the works, exclusive of cost of delivery. (These values should be in accordance with the amounts shown on other side. Items Nos. 6 and 9.)

NOTE.—Any person concerned who refuses or neglects to answer or answers untruly any question asked under the authority of the Census Act, 1901, is liable to a penalty of £20. Any officer employed under the Census Act, 1901, who divulges the contents of any information supplied under the Act. is liable to a penalty of £20.

To the best of my knowledge the particulars which have been entered in this form are correct.

(*Signature of Proprietor or Manager*).....

(*Date*)..... 1923.

(Special Form No. 1.) Class ..... No. .....

RETURN required under the "Census Act, 1901."

This form must be completed and returned, through the Collector, in time to reach the Government Statistician, Sydney, not later than the 1st September, 1923. Arrangements should be made accordingly with the Collector.

Statement by Proprietors or Managers of Boiling-down, Oil and Grease, Bone, Manure and Glue Works, Tallow Refineries; also Soap and Candle Factories.

Particulars for the Year ended 30th June, 1923.

Shire or Municipality of.....*Police District of*.....

Collector's (Police Patrol) District of.....

Class of Industry (See Instructions, Form M. 2, Clauses 1, 2, and 3.).....

(Unless there has been a change in the nature of the operations, the description given on last year's return should be strictly followed.

Name of Owner, Owners, or Manager (state which).....

Name under which the establishment is trading or working.....

Postal Address of Works.....

Persons Employed. (See Instructions, Clauses 1 and 4.)	Average Number. Males.	Average Number. Females.
a Working Proprietors		
b Managers and Overseers...		
c Accountants and Clerks		
d Engine-drivers and Firemen		
e Workers (skilled and unskilled) in the Factory, Mill, or Workshop, &c.		
f Carters and Messengers (exclusive of those engaged in delivering only)		
g Others (if any); state occupation.....		
h Persons regularly employed at their own Homes working for the Establishment		
Total...		
Of above, number under 16 years of age		
" " aged 21 years and over		

Power Employed to Drive Machinery. Class of Engine.	No.	Full Capacity of all Engines. H.P.	Actually used on the average. H.P.
Steam			
Gas			
Electric Motors			
Water Motors...			
Oil Engines ...			
Other (state kind)			

Fuel Used.	Quantity.	Value. £
Coal, tons		
Coke "		
Wood "		
Gas (value only) ...		
Oil (value only) ...		

Number of months the establishment was working during the year (including holidays).....months.

Value of Land, Buildings, and Fixtures (if owned by occupier) ... ... £.....
(See Instructions, Clause 5.)

Rent paid for Land, Buildings, and Fixtures (if not owned by occupier) ... ... £.....
(See Instructions, Clause 5.)

Value of Plant and Machinery in use (See Instructions, Clause 6) ... ... £.....

	Males. £	Females. £
Total Salaries and Wages paid during year (not including amounts drawn by those in line *a* above):— To the Managers, Overseers, Accountants, and Clerks, shown in lines *b* and *c* above		
To the Engine-drivers, Firemen, Factory Workers, Carters, Messengers, and Others, shown in lines *d, e, f, g, h,* above		
Total Salaries and Wages Paid to all Employees during the Year ...£		

5. Value of water used during the year ... ... £.....

5A. Value (cost) of all tools (not forming part of the permanent machinery and plant) in replacement of those worn out during the year; and of all materials used by the firm's own work-people in repairs to or construction of the firm's own plant and machinery ... ... £.....

5B. Value (cost) of non-returnable wrappers, bottles, tins, boxes, or other containers, corks, labels, etc., cases, casks, and materials for packing used during the year ... ... £.....

6. Value (cost before treatment) of all other materials used, treated, operated upon, or worked up during the year to produce the article or articles manufactured (See Instructions Clause 7) ... ... £.....

7. Value (cost) of fuel, used during the year ... ... £.....

8. Value (cost) of electricity used during the year ... ... £.....

9. Value of output (or production) for the year:—

(A) Wholesale selling value (at works, exclusive of cost of delivery) of goods manufactured, treated, or worked up during the year. (See Instructions, Clause 8.) £.....

(B) Value of by-products, etc., or of other work done in addition to the manufacture or treatment of the goods shown at A (See Instructions Clause 9.) £.....

Items Nos. 6 and 9 should agree with details given on other side.

[For additional particulars required, see other side.]

Boiling-down, Oil and Grease, Bone, Manure, and Glue Works, Tallow Refineries; also Soap and Candle Factories.

Additional Particulars of Operations during 12 months ended 30th June, 1923.

BOILING-DOWN, OIL, GREASE, &c.	Quantity.	Value at Works. (See Foot-note)
Raw Materials operated upon:—	No.	£
Carcases treated:		
Cattle (including calves)		
Sheep (including Lambs)		
Horses		
Swine		
Fat, &c. (from all sources)	cwt.	
Bones ground (from all sources) { From above carcases, &c.	,,	(Value included above.)
Bones ground (from all sources) { Other	,,	
Glue-pieces, Sinews, Horns, Hoofs, &c. ...	,,	
Sheep runners	,,	
Other Materials (specify)	,,	
	Total	* *Should agree with item No. 6 (see other side).
Articles produced:—		
Raw Tallow	cwt.	
Glue-pieces and Sinews...	,,	
Glue	,,	
Bones, Horns, Hoofs, &c.	,,	
Gelatine	,,	
Oils (state kind)	galls.	
Grease	cwt.	
Manures:—Bone-dust	,,	
Other Manures (state kind)	,,	
Mutton Casings	,,	
Other articles (state what) ..... (Hides, Skins, Hair, &c.)	,,	
	Total	* *Should agree with item No. 9 (see other side).
Tallow Refineries only:—		
Raw Tallow used	cwt.	
Refined Tallow produced	,,	
SOAP AND CANDLE FACTORIES.		
Materials used—Tallow	cwt.	
Alkali used for making Soap ...	lb.	
,, ,, ,, Soda Crystals	,,	
Wax	,,	
Resin	cwt.	
Copra Oil	,,	
Other materials (state kind) ...	,,	
	Total value materials used £	* *Should agree with item No. 6 (see other side).
Soap made { Household	cwt.	
Soap made { Woolscouring	,,	
Soap made { Sand	,,	
Soap made { Toilet	,,	
Soap made { Soft	,,	
Soap extract or Powders made	,,	
Candles do.	lb.	
Glycerine do.	,,	
Soda Crystals do.	,,	
Other products (state what—value and quantity)	,,	
	,,	
	Total value materials produced ... £	* *Should agree with item No. 9 (see other side).

NOTE.—When stating the value of materials used, treated, operated upon, or worked up, the cost as delivered at the works should be given.

The value of the output or goods produced should be the wholesale selling value at the works exclusive of the cost of delivery.

(These values should be in accordance with the amounts shown on the other side. Items Nos. 6 and 9.)

NOTE.—Any person concerned who refuses or neglects to answer or answers untruly any question asked under the authority of the Census Act, 1901, is liable to a penalty of £20.

Any officer employed under the Census Act, 1901, who divulges the contents of any information supplied under the Act, is liable to a penalty of £20.

To the best of my knowledge the particulars which have been entered in this form are correct.

(*Signature of Proprietor or Manager*) .....

(*Date*) ..... 1923.

Special Form No. 2.) Class.....No.....

RETURN required under the "Census Act, 1901."

This form must be completed and returned, through the Collector, in time to reach the Government Statistician, Sydney, not later than the 1st September, 1923. Arrangements should be made accordingly with the Collector.

Statement by Proprietors or Managers of Fellmongeries, Wool-scouring Works, Tanneries; also Boot Factories and Boot-repairing Establishments.

Particulars for the Year ended 30th June, 1923.

Shire or Municipality of.....*Police District of*.....

Collector's (Police Patrol) District of.....

Class of Industry (See Instructions, Form M. 2, Clauses 1, 2, and 3.).....

Name of Owner, Owners, or Manager (state which).....

Name under which the establishment is trading or working.....

Postal Address of Works.....

Persons Employed. (See Instructions, Clauses 1 and 4.)	Average Number. Males.	Average Number. Females.
Working Proprietors		
Managers and Overseers...		
Accountants and Clerks		
Engine-drivers and Firemen		
Workers (skilled and unskilled) in the Factory, Mill, or Workshop, &c.		
Carters and Messengers (exclusive of those engaged in delivering only)		
Others (if any); state occupation.....		
Persons regularly employed at their own Homes working for the Establishment		
Total...		
Of above, number under 16 years of age		
" " aged 21 years and over		

Power Employed to Drive Machinery. Class of Engine.	No.	Full Capacity of all Engines. H.P.	Actually used on the average. H.P.
Steam			
Gas			
Electric Motors			
Water Motors...			
Oil Engines ...			
Other (state kind)			

Fuel Used.	Quantity.	Value. £
Coal, tons		
Coke "		
Wood "		
Gas (value only) ...		
Oil (value only) ...		

Number of months the establishment was working during the year (including holidays).....months.

a. Value of Land, Buildings, and Fixtures (if owned by occupier) ... ... £.....
(See Instructions, Clause 5.)

b. Rent paid for Land, Buildings, and Fixtures (if not owned by occupier) ... ... £.....
(See Instructions, Clause 5.)

c. Value of Plant and Machinery in use (See Instructions, Clause 6) ... ... £.....

	Males. £	Females. £
d. Total Salaries and Wages paid during year (not including amounts drawn by those in line *a* above):— To the Managers, Overseers, Accountants, and Clerks, shown in lines *b* and *c* above		
To the Engine-drivers, Firemen, Factory Workers, Carters, Messengers, and Others, shown in lines *d, e, f, g, h,* above		
Total Salaries and Wages Paid to all Employees during the Year ...£		

e. Value of water used during the year ... ... £.....

5A. Value (cost) of all tools (not forming part of the permanent machinery and plant) in replacement of those worn out during the year; and of all materials used by the firm's own work-people in repairs to or construction of the firm's own plant and machinery ... ... £.....

5B. Value (cost) of non-returnable wrappers, bottles, tins, boxes, or other containers, corks, labels, etc., cases, casks, and materials for packing used during the year ... ... £.....

f. Value (cost before treatment) of all other materials used, treated, operated upon, or worked up during the year to produce the article or articles manufactured or used in repair work (See Instructions Clause 7) ... ... £.....

g. Value (cost) of fuel, used during the year ... ... £.....

h. Value (cost) of electricity used during the year ... ... £.....

i. Value of output (or production) for the year:—

(A) Wholesale selling value (at works, exclusive of cost of delivery) of goods manufactured, treated, or worked up during the year. (See Instructions, Clause 8.) £.....

(B) Value of by-products, etc., or other work done, such as repairs (the amount charged customers to be stated) ... ... £.....

Items Nos. 6 and 9 should agree with details given on other side.

79469—2 M 258 **[For additional particulars required, see other side.]** 24 7972

Fellmongeries, Woolscouring Works, Tanneries, also Boot Factories and Boot-repairing Establishments.

Additional Particulars of Operations during 12 months ended 30th June, 1923.

FELLMONGERING, WOOLSCOURING, AND TANNERIES.	Quantity.	Value at Works. (See Footnote.) £
* **Fellmongeries:—**		
Sheepskins operated upon...	.....(No.)	.....
Scoured Wool produced therefrom ...	.....lb.	.....
Pelts produced therefrom...	.....(No.)	.....
Glue-pieces, &c.	.....cwt.	.....
Soap and other materials used in scouring, &c.		.....
* **Woolscouring Works:—**		
Greasy Wool treated	.....lb.	.....
Scoured Wool produced therefrom ...	..... ,,	.....
Soap and other materials used in scouring ...		.....
Tanneries:—		
Hides treated for:		
Sole Leather, average wt. ..... Cow and Ox	.....(No.)	.....
Do. do. ..... Calf & Yearl'g	.....(No.)	.....
Dressed Leather do. ..... Cow and Ox	.....(No.)	.....
Do. do. ..... Cow & Yearl'g	.....(No.)	.....
Do. do. ..... Other ...	.....(No.)	.....
Leather produced *therefrom*: Sole † ...	.....lb.	.....
Dressed ...	.....sq. ft.	.....
Hides in process of treatment	.....(No.)	.....
Pelts treated	.....(No.)	.....
Basils produced *therefrom* .....No.	.....lb.	.....
Pelts pickled	.....No.	.....
Glue-pieces, Fleshings, Hide-pieces, Fat, &c.	.....cwt.	.....
Other Skins treated:		
Opossum, Kangaroo, Goat, &c. (state kind)	.....No.	..... (Cost price.) ..... (Selling value after treatment.)
Bark used	.....tons.	.....
Other materials used in treating Hides & Skins		.....
BOOT MAKING AND REPAIRING.		
Leather used (of all kinds) ... Sole Leather	.....lb.	.....
Leather used (of all kinds) ... Upper ,, ‡	.....sq. ft.	.....
Other Materials used... ... ... Value only		.....
Boots and Shoes made	.....pairs.	.....
Slippers and Canvas Shoes made	..... ,,	.....
Boot and Shoe Uppers made (not including the above)	..... ,,	.....
Repairs made during the year (amount charged customers)	value only	.....

* When the work is done on Commission only, give approximate values of the Sheepskins and Greasy Wool before treatment, and the Scoured Wool and Pelts after treatment—see Note below.

† When the Leather is sold by the side or square foot, estimate the weight.

‡ Give weight also, if possible.

NOTE.—When stating the value of raw materials used, treated, operated upon, or worked up the cost as delivered at the Works should be given.

The value of the output or goods produced should be the wholesale selling value at the works exclusive of cost of delivery. (These values should be in accordance with the amounts shown on other side. Items Nos. 6 and 9.)

NOTE.—Any person concerned who refuses or neglects to answer or answers untruly any question asked under the authority of the Census Act, 1901, is liable to a penalty of £20.

Any officer employed under the Census Act, 1901, who divulges the contents of any information supplied under the Act, is liable to a penalty of £20.

To the best of my knowledge, the particulars which have been entered in this form are correct.

(*Signature of Proprietor or Manager*).....

St 7972 (*Date*).....1923.

(Special Form No. 3.) Class.....No.....

RETURN required under the "Census Act, 1901."

This form must be completed and returned, through the Collector, in time to reach the Government Statistician, Sydney, not later than the 1st September, 1923. Arrangements should be made accordingly with the Collector.

Statement by Proprietors or Managers of Saw Mills (state whether Forest, Town or Firewood), Joinery Works and Packing Case Factories.

Particulars for the Year ended 30th June, 1923.

Shire or Municipality of.....*Police District of*.....

Collector's (Police Patrol) District of.....

Class of Industry (See Instructions, Form M. 2, Clauses 1, 2, and 3.).....

Name of Owner, Owners, or Manager (state which).....

Name under which the establishment is trading or working.....

Postal Address of Works.....

Persons Employed. (See Instructions, Clauses 1 and 4.)	Average Number. Males.	Average Number. Females.
a Working Proprietors		
b Managers and Overseers...		
c Accountants and Clerks		
d Engine-drivers and Firemen		
e Workers (skilled and unskilled) in the Factory, Mill, or Workshop, &c.		
f Carters and Messengers (exclusive of those engaged in delivering only)		
g Others (if any); state occupation.....		
h Persons regularly employed at their own Homes working for the Establishment		
Total		
Of above, number under 16 years of age		
" " aged 21 years and over		

Power Employed to Drive Machinery. Class of Engine.	No.	Full Capacity of all Engines. H.P.	Actually used on the average. H.P.
Steam			
Gas			
Electric Motors			
Water Motors...			
Oil Engines ...			
Other (state kind)			

Fuel Used. Quantity.	Value. £
Coal, tons	
Coke "	
Wood "	
Gas (value only) ...	
Oil (value only) ...	

Number of months the establishment was working during the year (including holidays).....months.

1. Value of Land, Buildings, and Fixtures (if owned by occupier) ... ... £.....
(See Instructions, Clause 5.)
2. Rent paid for Land, Buildings, and Fixtures (if not owned by occupier) ... ... £.....
(See Instructions, Clause 5.)
3. Value of Plant and Machinery in use (See Instructions, Clause 6) ... ... £.....

	Males. £	Females. £
4. Total Salaries and Wages paid during year (not including amounts drawn by those in line *a* above):— To the Managers, Overseers, Accountants, and Clerks, shown in lines *b* and *c* above		
To the Engine-drivers, Firemen, Factory Workers, Carters, Messengers, and Others, shown in lines *d, e, f, g, h,* above		
Total Salaries and Wages Paid to all Employees during the Year ...£		

5. Value of water used during the year ... ... £.....
5A. Value (cost) of all tools (not forming part of the permanent machinery and plant) in replacement of those worn out during the year; and of all materials used by the firm's own work-people in repairs to or construction of the firm's own plant and machinery ... ... £.....
6. Value (cost before treatment) of all other materials used, treated, operated upon, or worked up during the year to produce the article or articles manufactured (See Instructions Clause 7) ... ... £.....
7. Value (cost) of fuel, used during the year ... ... £.....
8. Value (cost) of electricity used during the year ... ... £.....
9. Value of output (or production) for the year:—
(A) Wholesale selling value (at works, exclusive of cost of delivery) of goods manufactured, treated, or worked up during the year. (See Instructions, Clause 8.) £.....
(B) Value of by-products, etc., or of other work done in addition to the manufacture or treatment of the goods shown at A (See Instructions Clause 9.) £.....

Items Nos. 6 and 9 should agree with details given on other side.

79469—3 M 258 **[For additional particulars required, see other side.]** 86 7972

Saw Mills (state whether Forest, Town, or Firewood), Joinery Works, and Packing Case Factories.

Additional Particulars of Operations during 12 months ended 30th June, 1923.

(Allowance should be made for loss in sawing.)

	Hard Woods.		Soft Woods.	
	Quantity.	Value at Mill.*	Quantity.	Value at Mill.*
	sup. ft.	£	sup. ft.	£
New South Wales Timber.				
Rough Timber:—				
Logs treated (Superficial measurement required, not number.)				
Output therefrom (See below)				
Sawn Timber bought and treated...		(Cost.) (Selling value.)		(Cost.) (Selling value.)
Imported Timber.				
Rough Timber:—				
Logs treated (Superficial measurement required, not number.)				
Output therefrom				
Sawn timber bought and treated...		(Cost.) (Selling value.)		(Cost.) (Selling value.

*See Foot-note.

Output of N.S.W. Timber (Sawn) from Logs during 12 months ended 30th June, 1923.

Hard Woods.			Soft Woods.		
Name of Timber.	Quantity.	Selling Value at Mill.	Name of Timber.	Quantity.	Selling Value at Mill.
	sup. ft.	£		sup. ft.	£
Ironbark			Cypress Pine ...		
Tallow-wood ...			Colonial Pine ...		
Murray Red Gum...			Cedar		
Other (state kind)..			Other (state kind)..		
TOTAL ... To agree with output for year (shown above).		£			£

	Quantity.	Selling Value at Mill.
	Tons.	£
Firewood Saw Mills.		
Output of Firewood		

NOTE.—Timber Yards.—Only the hands engaged in the sawmills, timber-dressing or joinery shops are to be included. Men employed solely in the sale or delivery of timber to customers are not to be included.

Forest Saw Mills.—Employees on wages only are to be shown. In the case of persons engaged felling or hauling on contract, the amounts paid to them should be considered in valuing the materials treated (logs), but *not* included also as wages. When the fellers or haulers are also engaged at the mill in sawing the logs, the value of the materials treated will only be represented by the royalty or price paid for the standing trees, the cost of bringing the logs to the mill being included in the amount of wages paid. Concerning teamsters on wages, see General Instructions Clause 4.

☞ When stating the value of materials used, or treated, the cost as delivered at the Works should be given The value of the Output or Goods produced should be the wholesale selling value at the Works, exclusive of cost of delivery.

(These values should be in accordance with the amounts shown on other side. Items Nos. 6 and 9.)

NOTE.—Any person concerned who refuses or neglects to answer, or answers untruly, any question asked under the authority of the Census Act, 1901, is liable to a penalty of £20.

Any officer employed under the Census Act, 1901, who divulges the contents of any information supplied under the Act, is liable to a penalty of £20.

To the best of my knowledge, the particulars which have been entered in this form are correct.

(Signature of Proprietor or Manager).....

(Date).....1923.

(Special Form No. 4.) Class.....No.....

RETURN required under the "Census Act, 1901."

This form must be completed and returned, through the Collector, in time to reach the Government Statistician, Sydney, not later than the 1st September, 1923. Arrangements should be made accordingly with the Collector.

Statement by Proprietors or Managers of Bacon Curing and Meat Preserving, Margarine, and Edible Fat Works.

Particulars for the Year ended 30th June, 1923.

Shire or Municipality of.....*Police District of*.....

Collector's (Police Patrol) District of.....

Class of Industry (See Instructions, Form M. 2, Clauses 1, 2, and 3.).....

(Unless there has been a change in the nature of the operations, the description given on last year's return should be strictly followed.)

Name of Owner, Owners, or Manager (state which).....

Name under which the establishment is trading or working.....

Postal Address of Works.....

Persons Employed. (See Instructions, Clauses 1 and 4.)	Average Number. Males.	Average Number. Females.
a Working Proprietors		
b Managers and Overseers...		
c Accountants and Clerks		
d Engine-drivers and Firemen		
e Workers (skilled and unskilled) in the Factory, Mill, or Workshop, &c.		
f Carters and Messengers (exclusive of those engaged in delivering only)		
g Others (if any); state occupation.....		
h Persons regularly employed at their own Homes working for the Establishment		
Total...		
Of above, number under 16 years of age		
" " aged 21 years and over		

Power Employed to Drive Machinery. Class of Engine.	No.	Full Capacity of all Engines. H.P.	Actually used on the average. H.P.
Steam			
Gas			
Electric Motors			
Water Motors...			
Oil Engines ...			
Other (state kind)			

Fuel Used.	Quantity.	Value. £
Coal, tons		
Coke "		
Wood "		
Gas (value only) ...		
Oil (value only) ...		

Number of months the establishment was working during the year (including holidays).....months.

1. Value of Land, Buildings, and Fixtures (if owned by occupier) ... ... £.....
(See Instructions, Clause 5.)
2. Rent paid for Land, Buildings, and Fixtures (if not owned by occupier) ... ... £.....
(See Instructions, Clause 5.)
3. Value of Plant and Machinery in use (See Instructions, Clause 6) ... ... £.....

	Males. £	Females. £
4. Total Salaries and Wages paid during year (not including amounts drawn by those in line *a* above):— To the Managers, Overseers, Accountants, and Clerks, shown in lines *b* and *c* above		
To the Engine-drivers, Firemen, Factory Workers, Carters, Messengers, and Others, shown in lines *d, e, f, g, h,* above		
Total Salaries and Wages Paid to all Employees during the Year ...£		

5. Value of water used during the year ... ... £.....
5A. Value (cost) of all tools (not forming part of the permanent machinery and plant) in replacement of those worn out during the year; and of all materials used by the firm's own work-people in repairs to or construction of the firm's own plant and machinery ... ... £.....
5B. Value (cost) of non-returnable wrappers, bottles, tins, boxes, or other containers, corks, labels, etc., cases, casks, and materials for packing used during the year ... ... £.....
6. Value (cost before treatment) of all other materials used, treated, operated upon, or worked up during the year to produce the article or articles manufactured (See Instructions Clause 7) ... ... £.....
7. Value (cost) of fuel, used during the year ... ... £.....
8. Value (cost) of electricity used during the year ... ... £.....
9. Value of output (or production) for the year:—
(A) Wholesale selling value (at works, exclusive of cost of delivery) of goods manufactured, treated, or worked up during the year. (See Instructions, Clause 8.) £.....
(B) Value of by-products, etc., or of other work done in addition to the manufacture or treatment of the goods (shown at A) (See Instructions Clause 9.) £.....

Items Nos. 6 and 9 should agree with details given on other side.

—4 M 258 **[For additional particulars required, see other side.]** St 7972

ADDITIONAL PARTICULARS REQUIRED CONCERNING THE OPERATIONS DURING 12 MONTHS ENDED 30TH JUNE, 1923, OF THE FOLLOWING ESTABLISHMENTS.

Bacon-curing Establishments.	Quantity. No.	Value at Factory, &c. £
Pigs purchased ... ... No		
less condemned ... No.	.....	.....
Slaughtered for Curing	.....	.....
Cured on commission	.....	.....
Sugar used	.....	.....
Other Curing Materials (Values only)	.....	
Pork purchased (including any treated on commission)	..... lb.	.....
	Total	* .....
		*(Should agree with item No. 6. See other side.)
Bacon made	..... lb.	.....
Ham do	..... ,,	.....
Lard do	..... ,,	.....
Other products—Small Goods, &c. (state kind—value only)—		
.....	.....	.....
.....	.....	.....
By-products (Hair, Bones, &c.) (Value only)	.....	.....
.....	.....	.....
	Total	* .....
		*(Should agree with item No. 9. See other side.)

Meat Preserving, Margarine, and Edible Fat Works.		
Sheep and Lambs treated	..... No.	.....
Cattle do "Fores" ..... "Hinds"	..... quarters	.....
Pigs do	..... No.	.....
Rabbits do	..... pairs	.....
Meat (of all kinds) purchased and used other than Carcases shown above—		
Beef	..... lb.	.....
Mutton	..... ,,	.....
Sheep's Tongues ... ... doz.—equal	..... ,,	.....
Ox Tongues ... ... No.— ,,	..... ,,	.....
Fat used	..... ,,	.....
Other materials used (state kind, quantity, and value)—		
.....	.....	.....
.....	.....	.....
.....	.....	.....
.....	.....	.....
	Total	* .....
		*(Should agree with item No. 6. See other side.)
Output of Preserved Meat from Carcases, Meat, &c.	..... lb.	.....
Do Preserved Sheep and Ox Tongues	..... ,,	.....
Do Margarine	..... ,,	.....
Do Lard	..... ,,	.....
Do Edible Fat	..... ,,	.....
Do Tallow	..... cwt.	.....
Value of Other Products (not By-products) (state kind)		
.....		
Value of By-products (state kind)		
	Total	* .....
		*(Should agree with item No. 9. See other side.)

NOTE.—When stating the value of materials used or operated upon, the cost as delivered at the works should be given.

The value of the output or goods produced should be the wholesale selling value at the works, exclusive of cost of delivery.

(These values should be in accordance with the amounts shown on other side. Items Nos. 6 and 9.)

NOTE.—Any person concerned who refuses or neglects to answer or answers untruly any question asked under the authority of the Census Act, 1901, is liable to a penalty of £20.

Any officer employed under the Census Act, 1901, who divulges the contents of any information supplied under the Act, is liable to a penalty of £20.

To the best of my knowledge the particulars which have been entered in this form are correct.

(*Signature of Proprietor or Manager*) .....

M 258 (*Date*) 1923

(Special Form No. 5.) Class.....No.....

RETURN required under the "Census Act, 1901."

This form must be completed and returned, through the Collector, in time to reach the Government Statistician, Sydney, not later than the 1st September, 1923. Arrangements should be made accordingly with the Collector.

Statement by Proprietors or Managers of Butter, Cheese, and Condensed or other Prepared Milk Factories and Milk Separating Stations.

Particulars for the Year ended 30th June, 1923.

Shire or Municipality of..... *Police District of*.....

Collector's (Police Patrol) District of.....

Class of Industry (See Instructions, Form M. 2, Clauses 1, 2, and 3.).....

Name of Owner, Owners, or Manager (state which).....

Name under which the establishment is trading or working.....

Postal Address of Works.....

St 7972

Persons Employed. (See Instructions, Clauses 1 and 4.)	Average Number. Males.	Average Number. Females.
a Working Proprietors		
b Managers and Overseers		
c Accountants and Clerks		
d Engine-drivers and Firemen		
e Workers (skilled and unskilled) in the Factory, Mill, or Workshop, &c.		
f Carters and Messengers (exclusive of those engaged in delivering only)		
g Others (if any); state occupation.....		
h Persons regularly employed at their own Homes working for the Establishment		
Total		
Of above, number under 16 years of age		
" " aged 21 years and over		

Power Employed to Drive Machinery. Class of Engine.	No.	Full Capacity of all Engines. H.P.	Actually used on the average H.P.
Steam			
Gas			
Electric Motors...			
Water Motors ...			
Oil Engines ...			
Other (state kind)			

Fuel Used. Quantity.	Value. £
Coal, tons.....	
Coke "	
Wood "	
Gas (value only) ...	
Oil " ...	

Number of months the establishment was working during the year (including holidays) ..... months.

1. Value of Land, Buildings, and Fixtures (if owned by occupier) ... ... £.....
(See Instructions, Clause 5.)

2. Rent paid for Land, Buildings, and Fixtures (if not owned by occupier) ... ... £.....
(See Instructions, Clause 5.)

3. Value of Plant and Machinery in use (See Instructions, Clause 6) ... ... £.....

	Males. £	Females. £
4. Total Salaries and Wages paid during year (not including amounts drawn by those in line *a* above):—		
To the Managers, Overseers, Accountants, and Clerks shown in lines *b* and *c* above ...		
To the Engine-drivers, Firemen, Factory Workers, Carters, Messengers, and Others shown in lines *d*, *e*, *f*, *g*, *h* above		
Total Salaries and Wages Paid to all employees during the year ...£		

5. Value of water used during the year ... ... £.....

5A. Value (cost) of all tools (not forming part of the permanent machinery and plant) in replacement of those worn out during the year; and of all materials used by firm's own work-people in repairs to or construction of the firm's own plant and machinery ... ... £.....

5B. Value (cost) of non-returnable wrappers, bottles, tins, boxes, or other containers corks, labels, etc., cases, casks, and materials for packing used during the year ... ... £.....

6. Value (cost before treatment) of all other materials used, treated, operated upon, or worked up during the year to produce the article or articles manufactured (See Instructions, Clause 7) £.....

7. Value (cost) of fuel used during the year ... ... £.....

8. Value (cost) of electricity used during the year ... ... £.....

9. Value of output (or production) for the year:—

(A) Wholesale selling value (at works, exclusive of cost of delivery) of goods manufactured, treated, or worked up during the year (See Instructions, Clause 8.) ... ... £.....

(B) Value of by-products, &c., or of other work done, in addition to the manufacture or treatment of goods (shown at A). (See Instructions, Clause 9.) ... ... £.....

Items Nos. 6 and 9 should agree with details given on other side.

79169—5 M 258 **[For additional particulars required, see other side.]**

Butter, Cheese, and Condensed Milk Factories, and Milk Separating Stations.

Additional Particulars of Operations during 12 months ended 30th June, 1923.

	Quantity.	Value at Factory (see footnote).
		£
Number of Suppliers of—		
Cream		
Milk		
Creameries :—		
Milk treated for making cream for butter factory	... galls.	...
Do do sweet cream	... ,,	...
Cream sent to butter factory	... lb.	...
Sweet cream (not made into butter)	... ,,	...
Number of separators (steam or other power, not manual)	... No.	
State to what butter factory cream is sent—		
...		...
Milk purchased or treated for Metropolitan market	... galls.	... (Payments to Suppliers.) ... (Net Selling Value.
Butter Factories :—		
Cream received for making butter (see footnote)	... lb.	... (Payments to Suppliers.)
Milk received for making butter (do)	... galls.	... (do)
Other materials used ... ... (value only)	...	...
Yield of butter from cream or milk	... lb.	...
Yield of by-products (buttermilk, &c.) (value only)		... (Net Selling Value. See footnote.)
Number of separators (steam or other power, not manual)	... No.	
Number of Churns (steam or other power, not manual) ...	... ,,	
Number of Butter Workers (steam or other power, not manual)	... ,,	
Number of Combined Churns and Butter Workers (steam or other power, not manual)	... ,,	
Cheese Factories :—		
Milk treated for making cheese (see footnote)	... galls.	... (Payments to Suppliers.)
Other material used ... ... (value only)	...	...
Yield of cheese therefrom...	... lb.	... (Net Selling Value See footnote.)
Number of presses	... No.	
Condensed and Concentrated Milk Factories :—		
Milk used for condensing (see footnote)	... galls.	... (Payments to Suppliers.)
Do do concentrating (do)	... ,,	... (do)
Do do sterilising	... ,,	... (do)
Sugar used	... cwt.	...
Tins	...	... (Value)
Cases	...	... (do)
Other Materials	...	... (do)
Condensed Milk made (sweetened)	... lb.	... (Net Selling Value.
Do do (unsweetened)...	... ,,	... (do)
Concentrated Milk made	... ,,	... (do)
Sterilised natural milk	... ,,	... (do)
ICE made in Dairy Factories	... tons	...

NOTE.—When Bacon-curing is also carried on in conjunction with any of the above, a separate form is provided for particulars regardin same. *Copies of the two half-yearly (or the yearly) reports and balance-sheets issued by the Company will be greatly appreciated.*

The value of the Milk or Cream treated should be the amount paid to suppliers for same on the basis adopted at the factory.

The value of the Butter, Cheese, or Sweet Cream produced, should be the net receipts, *i.e.*, gross sales (including bonus) less freigh discounts, commission, and other selling or delivery charges. (These values should be in accordance with the amounts shown on other sid Items Nos. 6 and 9.)

NOTE.—Any person concerned who refuses or neglects to answer or answers untruly any question asked under the authority of th Census Act, 1901, is liable to a penalty of £20.

Any officer employed under the CENSUS Act, 1901, who divulges the contents of any information supplied under the Act, is liable a penalty of £20.

To the best of my knowledge the particulars which have been entered in this form are correct.

(*Signature of Proprietor or Manager*).....

M 258 (*Date*).....1923

YEAR ENDED 30th JUNE, 1923.

Months.	Cream received during the Month.		Milk received during the Month.	
	Weight.	Butter made therefrom.	Quantity.	Cheese made therefrom.
	lb.	lb.	galls.	lb.
1922.				
July				
August				
September				
October				
November...				
December				
1923.				
January				
February				
March				
April				
May				
June				
Total for Year ...				

The whole of the information on this return must relate to the year ended 30th June, 1923. A return for any other period will not be accepted. The particulars regarding butter and cheese made should be identical with those furnished to the Dairy Branch of the Department of Agriculture, and the quantities given on the previous page must also be in agreement therewith.

(Special Form No. 6.) Class..... No.....

RETURN required under the "Census Act, 1901."

This form must be completed and returned, through the Collector, in time to reach the Government Statistician, Sydney, not later than the 1st September, 1923. Arrangements should be made accordingly with the Collector.

Statement by Proprietors or Managers of Flour and other Grain Mills and Biscuit Factories.

Particulars for the Year ended 30th June, 1923.

Shire or Municipality of.....*Police District of*.....

Collector's (Police Patrol) District of.....

Class of Industry (See Instructions, Form M. 2, Clauses 1, 2, and 3.).....

Name of Owner, Owners, or Manager (state which).....

Name under which the establishment is trading or working.....

Postal Address of Works.....

Persons Employed. (See Instructions, Clauses 1 and 4.)	Average Number. Males.	Average Number. Females.
a Working Proprietors		
b Managers and Overseers...		
c Accountants and Clerks		
d Engine-drivers and Firemen		
e Workers (skilled and unskilled) in the Factory, Mill, or Workshop, &c.		
f Carters and Messengers (exclusive of those engaged in delivering only)		
g Others (if any); state occupation.....		
h Persons regularly employed at their own Homes working for the Establishment		
Total...		
Of above, number under 16 years of age		
" " aged 21 years and over		

Power Employed to Drive Machinery. Class of Engine.	No.	Full Capacity of all Engines. H.P.	Actually used on the average. H.P.
Steam			
Gas			
Electric Motors			
Water Motors...			
Oil Engines ...			
Other (state kind)			

Fuel Used: Quantity.	Value. £
Coal, tons	
Coke "	
Wood "	
Gas (value only) ...	
Oil (value only) ...	

Number of months the establishment was working during the year (including holidays).....months.

1. Value of Land, Buildings, and Fixtures (if owned by occupier) ... ... £.....
(See Instructions, Clause 5.)
2. Rent paid for Land, Buildings, and Fixtures (if not owned by occupier) ... ... £.....
(See Instructions, Clause 5.)
3. Value of Plant and Machinery in use (See Instructions, Clause 6) ... ... £.....

	Males. £	Females. £
4. Total Salaries and Wages paid during year (not including amounts drawn by those in line *a* above):— To the Managers, Overseers, Accountants, and Clerks, shown in lines *b* and *c* above		
To the Engine-drivers, Firemen, Factory Workers, Carters, Messengers, and Others, shown in lines *d, e, f, g, h,* above		
Total Salaries and Wages Paid to all Employees during the Year ...£		

5. Value of water used during the year ... ... £.....
5A. Value (cost) of all tools (not forming part of the permanent machinery and plant) in replacement of those worn out during the year; and of all materials used by the firm's own work-people in repairs to or construction of the firm's own plant and machinery ... ... £.....
5B. Value (cost) of non-returnable wrappers, bottles, tins, boxes, or other containers, corks, labels, etc., cases, casks, and materials for packing used during the year ... ... £.....
6. Value (cost before treatment) of all other materials used, treated, operated upon, or worked up during the year to produce the article or articles manufactured (See Instructions Clause 7) ... ... £.....
7. Value (cost) of fuel, used during the year ... ... £.....
8. Value (cost) of electricity used during the year ... ... £.....
9. Value of output (or production) for the year:—
(A) Wholesale selling value (at works, exclusive of cost of delivery) of goods manufactured, treated, or worked up during the year. (See Instructions, Clause 8.) £.....
(B) Value of by-products, etc., or of other work done in addition to the manufacture or treatment of goods shown at A. (See Instructions Clause 9.) £.....

Items Nos. 6 and 9 should agree with details given on other side.

79469—6 M 258 **[For additional particulars required, see other side.]** 8t 7972

Flour and other Grain Mills and Biscuit Factories.

Additional Particulars of Operations during 12 months ended 30th June, 1923.

(When Wheat, &c., is bought and sold as purchased, the particulars should not be included in this return.)

FLOUR AND OTHER GRAIN MILLS.	Quantity.	Value at Mill. (See footnote.) £
Grain operated upon (ground) :—		
Wheat (exclusive of value of bags)	..... bushels.	.....
Maize do do	..... ,,	.....
Oats do do	..... ,,	.....
Other Grains (state kind) (exclusive of value of bags)	..... ,,	.....
	Total £	..... *
Produced therefrom :—		* (Should agree with Item No. 6, see other side).
Flour ... ... (2,000 lb.)	..... tons.	.....
Maize Meal	..... cwt.	.....
Cornflour	..... ,,	.....
Oatmeal	..... ,,	.....
Other Meals (state kind)	..... ,,	.....
Bran (state whether wheat or maize)	..... bushels.	.....
Pollard	..... ,,	.....
Sharps	..... ,,	.....
Screenings	..... ,,	.....
Other products, viz. :— (Give description, quantity, and value.)	..... ,,	.....
.....	..... ,,	.....
.....	..... ,,	.....
	Total £	..... *
		*(Should agree with item No 9, see other side).

BISCUIT FACTORIES.	Quantity.	Value at Factory. (See footnote.) £
Flour used for making Biscuits and Cakes ...	..... tons.	.....
Sugar do do do	..... ,,	.....
Other Ingredients (Fruit, &c.) used. Value only...	.....	.....
Biscuits manufactured	..... lb.	.....
Cakes manufactured	..... lb.	.....

NOTE.—When stating the value of materials used or operated upon, the cost as delivered at the Works should be given.

The value of the output or goods produced should be the wholesale selling value at the works, exclusive of the cost of delivery.

(These values should be in accordance with the amounts shown on other side. Items Nos. 6 and 9.)

NOTE.—Any person concerned who refuses or neglects to answer or answers untruly any question asked under the authority of the Census Act, 1901, is liable to a penalty of £20.

Any officer employed under the Census Act, 1901, who divulges the contents of any information supplied under the Act, is liable to a penalty of £20.

To the best of my knowledge, the particulars which have been entered in this form are correct.

(Signature of Proprietor or Manager).....

(Date)..... 1923.

(Special Form No. 7.) Class.....No.....

RETURN required under the "Census Act, 1901."

This form must be completed and returned, through the Collector, in time to reach the Government Statistician, Sydney, not later than the 1st September, 1923. Arrangements should be made accordingly with the Collector.

Statement by Proprietors or Managers of Jam and Fruit Canning Establishments; Coffee, Cocoa and Spice Mills; also Condiments, Vinegar, Pickle and Sauce Works.

Particulars for the Year ended 30th June, 1923.

Shire or Municipality of.....*Police District of*.....

Collector's (Police Patrol) District of.....

Class of Industry (See Instructions, Form M. 2, Clauses 1, 2, and 3.).....

Name of Owner, Owners, or Manager (state which).....

Name under which the establishment is trading or working.....

Postal Address of Works.....

Persons Employed. (See Instructions, Clauses 1 and 4.)	Average Number. Males.	Average Number. Females.
a Working Proprietors		
b Managers and Overseers...		
c Accountants and Clerks		
d Engine-drivers and Firemen		
e Workers (skilled and unskilled) in the Factory, Mill, or Workshop, &c.		
f Carters and Messengers (exclusive of those engaged in delivering only)		
g Others (if any); state occupation.....		
h Persons regularly employed at their own Homes working for the Establishment		
Total...		
Of above, number under 16 years of age		
" " aged 21 years and over		

Power Employed to Drive Machinery. Class of Engine.	No.	Full Capacity of all Engines. H.P.	Actually used on the average. H.P.
Steam			
Gas			
Electric Motors			
Water Motors...			
Oil Engines ...			
Other (state kind)			

Fuel Used.	Quantity.	Value. £
Coal, tons		
Coke "		
Wood "		
Gas (value only) ...		
Oil (value only) ...		

Number of months the establishment was working during the year (including holidays).....months.

1. Value of Land, Buildings, and Fixtures (if owned by occupier) ... ... £.....
(See Instructions, Clause 5.)
2. Rent paid for Land, Buildings, and Fixtures (if not owned by occupier) ... ... £.....
(See Instructions, Clause 5.)
3. Value of Plant and Machinery in use (See Instructions, Clause 6) ... ... £.....

	Males. £	Females. £
4. Total Salaries and Wages paid during year (not including amounts drawn by those in line *a* above):— To the Managers, Overseers, Accountants, and Clerks, shown in lines *b* and *c* above		
To the Engine-drivers, Firemen, Factory Workers, Carters, Messengers, and Others, shown in lines *d, e, f, g, h,* above		
Total Salaries and Wages Paid to all Employees during the Year ...£		

5. Value of water used during the year ... ... £.....
5A. Value (cost) of all tools (not forming part of the permanent machinery and plant) in replacement of those worn out during the year; and of all materials used by the firm's own work-people in repairs to or construction of the firm's own plant and machinery ... ... £.....
5B. Value (cost) of non-returnable wrappers, bottles, tins, boxes, or other containers, corks, labels, etc., cases, casks, and materials for packing used during the year ... ... £.....
6. Value (cost before treatment) of all other materials used, treated, operated upon, or worked up during the year to produce the article or articles manufactured (See Instructions Clause 7) ... ... £.....
7. Value (cost) of fuel, used during the year ... ... £.....
8. Value (cost) of electricity used during the year ... ... £.....
9. Value of output (or production) for the year:—
(A) Wholesale selling value (at works, exclusive of cost of delivery) of goods manufactured, treated, or worked up during the year. (See Instructions, Clause 8.) £.....
(B) Value of by-products, etc., or of other work done in addition to the manufacture or treatment of goods shown at A. (See Instructions Clause 9.) £.....

[For additional particulars required, see other side.]

with details given on other side.

79469—7 M 258 St 7973

Jam and Fruit Canning Establishments; Coffee, Cocoa, and Spice Mills; Condiments, Vinegar, Pickle, and Sauce Works; also Baking Powder and Self-raising Flour Factories, &c.

Additional Particulars of Operations during 12 months ended 30th June, 1923.

	Quantity.	Value at Works (See footnote.) £
Raw Materials used:—		
Sugar	.....cwt.	.....
Flour	..... ,,	.....
Fruit	..... ,,	.....
Other materials (specify)		.....
.....	.....	.....
.....	.....	.....
	Total Materials used £	* .....
		* (Should agree with Item No. 6, see other side.)
Articles prepared or manufactured:— (not including articles received in bulk and repacked only)		
Jam	.....lb.	.....
Preserves, &c.	..... ,,	.....
Candied-peel	..... ,,	.....
Spices	..... ,,	.....
Pepper	..... ,,	.....
Curry	..... ,,	.....
Cocoa	..... ,,	.....
Coffee	..... ,,	.....
Ginger	..... ,,	.....
Jelly Crystals	..... ,,	.....
Vinegar (or substitute)	.....gallons.	.....
Pickles	.....pints.	.....
Sauces	..... ,,	.....
Baking Powder	.....lb.	.....
Self-raising Flour	,,	.....
Jelly Crystals	..... ,,	.....
Other products, viz.:— (Give description, quantity and value.)		
.....	.....	.....
.....	.....	.....
.....	.....	.....
	Total Value of Production £	* .....
		* (Should agree with Item No. 9, see other side.)

NOTE.—When stating the value of materials used, treated, operated upon, or worked up, the cost as delivered at the Works should be given.

The value of the output or goods prepared or manufactured should be the wholesale selling value at the works, exclusive of cost of delivery.

(These values should be in accordance with the amounts shown on other side. Items Nos. 6 and 9.)

NOTE.—Any person concerned who refuses or neglects to answer or answers untruly any question asked under the authority of the Census Act, 1901, is liable to a penalty of £20.

Any officer employed under the Census Act, 1901, who divulges the contents of any information supplied under the Act, is liable to a penalty of £20.

To the best of my knowledge, the particulars which have been entered in this form are correct.

(*Signature of Proprietor or Manager*).....

(*Date*)..... 1923.

Read special note on "Food Packing," clause 8, "Instructions to Persons filling in Returns."

Class.....No.....

(Special Form No. 8.)

RETURN required under the "Census Act, 1901."

This form must be completed and returned, through the Collector, in time to reach the Government Statistician, Sydney, not later than the 1st September, 1923. Arrangements should be made accordingly with the Collector.

Statement by Proprietors or Managers of Ice and Refrigerating or Freezing or Chilling Works.

Particulars for the Year ended 30th June, 1923.

Shire or Municipality of.....*Police District of*.....

Collector's (Police Patrol) District of.....

Class of Industry (See Instructions, Form M. 2, Clauses 1, 2, and 3.).....

Name of Owner, Owners, or Manager (state which).....

Name under which the establishment is trading or working.....

Postal Address of Works.....

Persons Employed. (See Instructions, Clauses 1 and 4.)	Average Number. Males.	Average Number. Females.
a Working Proprietors		
b Managers and Overseers...		
c Accountants and Clerks		
d Engine-drivers and Firemen		
e Workers (skilled and unskilled) in the Factory, Mill, or Workshop, &c.		
f Carters and Messengers (exclusive of those engaged in delivering only)		
g Others (if any); state occupation.....		
h Persons regularly employed at their own Homes working for the Establishment		
Total...		
Of above, number under 16 years of age		
" " aged 21 years and over		

Power Employed to Drive Machinery. Class of Engine.	No.	Full Capacity of all Engines. H.P.	Actually used on the average. H.P.
Steam			
Gas			
Electric Motors			
Water Motors...			
Oil Engines ...			
Other (state kind)			

Fuel Used. Quantity.	Value. £
Coal, tons	
Coke "	
Wood "	
Gas (value only) ...	
Oil (value only) ...	

Number of months the establishment was working during the year (including holidays).....months.

1. Value of Land, Buildings, and Fixtures (if owned by occupier) ... ... £.....
(See Instructions, Clause 5.)
2. Rent paid for Land, Buildings, and Fixtures (if not owned by occupier) ... ... £.....
(See Instructions, Clause 5.)
3. Value of Plant and Machinery in use (See Instructions, Clause 6) ... ... £.....
4. Total Salaries and Wages paid during year (not including amounts drawn by those in line *a* above):—
To the Managers, Overseers, Accountants, and Clerks, shown in lines *b* and *c* above ... ...
To the Engine-drivers, Firemen, Factory Workers, Carters, Messengers, and Others, shown in lines *d, e, f, g, h,* above ... ...
Total Salaries and Wages Paid to all Employees during the Year ...£

	Males. £	Females. £

5. Value of water used during the year ... ... £.....
5A. Value (cost) of all tools (not forming part of the permanent machinery and plant) in replacement of those worn out during the year; and of all materials used by the firm's own work-people in repairs to or construction of the firm's own plant and machinery ... ... £.....
6. Value (cost before treatment) of all other materials used, treated, operated upon, or worked up during the year to produce the article or articles manufactured (See Instructions Clause 7) ... ... £.....
7. Value (cost) of fuel, used during the year ... ... £.....
8. Value (cost) of electricity used during the year ... ... £.....
9. Value of output (or production) for the year:—
(A) Wholesale selling value (at works, exclusive of cost of delivery) of goods manufactured, treated, or worked up during the year. (See Instructions, Clause 8.) £.....
(B) Value of by-products, &c., or of other work done such as the treatment of customers' goods, in those cases the amount charged should be stated. (See Instructions, Clause 9). £.....

[For additional particulars required, see other side.]

Ice and Refrigerating or Freezing and Chilling Works.

Additional Particulars of Operations during 12 months ended 30th June, 1923.

Articles made, treated, or operated upon:—	Quantity.	Value at Works.	
		£	
Ice made	..... tons	.....	Wholesale selling value.
Butter frozen	..... lb.	.....	Cost value landed in store.
Cream chilled	..... lb.	.....	
Milk chilled	..... gals.	.....	
Fish	..... tons	.....	

Carcases treated:—		Frozen for Export.			Chilled.		
		Quantity.	Value or cost landed in store.	Approximate selling value.	Quantity.	Value or cost landed in store.	Approximate selling value
			£	£		£	£
Sheep	No.						
Lambs	No.						
Cattle—Fore quarters	No.						
Hind quarters	No.						
Pigs	No.						
Poultry (state kind)	pairs						
Rabbits	pairs						
Hares	pairs						
Sundries (give description, weight, and value.)							
.....							
.....							
.....							

NOTE.—In establishments where sheep and cattle, &c., are slaughtered, and tallow, manure, &c., are produced therefrom, particulars regarding same should be furnished on special form provided for Boiling-down Works.

When chilling is done on commission, &c., and there is no possibility of furnishing approximate values of the articles or goods treated, the amount charged for storage or work done should be shown at (9) on other side, and the quantities treated above.

NOTE.—Any person concerned who refuses or neglects to answer or answers untruly any question asked under the authority of the Census Act, 1901, is liable to a penalty of £20.

Any officer employed under the Census Act, 1901, who divulges the contents of any information supplied under the Act, is liable to a penalty of £20.

To the best of my knowledge, the particulars which have been entered in this form are correct.

(*Signature of Proprietor or Manager*) .....

(*Date*) ..... 1923.

(Special Form No. 9.) Class.....No.....

RETURN required under the "Census Act, 1901."

This form must be completed and returned, through the Collector, in time to reach the Government Statistician, Sydney, not later than the 1st September, 1923. Arrangements should be made accordingly with the Collector.

Statement by Proprietors or Managers of Breweries and Malt Works ;. also Aerated Waters and Cordial Factories.

Particulars for the Year ended 30th June, 1923.

Shire or Municipality of.....*Police District of*.....

Collector's (Police Patrol) District of.....

Class of Industry (See Instructions, Form M. 2, Clauses 1, 2, and 3.).....

Name of Owner, Owners, or Manager (state which).....

Name under which the establishment is trading or working.....

Postal Address of Works.....

Persons Employed. (See Instructions, Clauses 1 and 4.)	Average Number. Males.	Average Number. Females.
a Working Proprietors		
b Managers and Overseers...		
c Accountants and Clerks		
d Engine-drivers and Firemen		
e Workers (skilled and unskilled) in the Factory, Mill, or Workshop, &c.		
f Carters and Messengers (exclusive of those engaged in delivering only)		
g Others (if any); state occupation.....		
h Persons regularly employed at their own Homes working for the Establishment		
Total...		
Of above, number under 16 years of age		
" " aged 21 years and over		

Power Employed to Drive Machinery. Class of Engine.	No.	Full Capacity of all Engines. H.P.	Actually used on the average. H.P.
Steam			
Gas			
Electric Motors			
Water Motors...			
Oil Engines ...			
Other (state kind)			

Fuel Used.	Quantity.	Value. £
Coal, tons		
Coke "		
Wood "		
Gas (value only) ...		
Oil (value only) ...		

Number of months the establishment was working during the year (including holidays).....months.

1. Value of Land, Buildings, and Fixtures (if owned by occupier) ... ... £.....
(See Instructions, Clause 5.)
2. Rent paid for Land, Buildings, and Fixtures (if not owned by occupier) ... ... £.....
(See Instructions, Clause 5.)
3. Value of Plant and Machinery in use (See Instructions, Clause 6) ... ... £.....

	Males. £	Females. £
4. Total Salaries and Wages paid during year (not including amounts drawn by those in line *a* above):— To the Managers, Overseers, Accountants, and Clerks, shown in lines *b* and *c* above		
To the Engine-drivers, Firemen, Factory Workers, Carters, Messengers, and Others, shown in lines *d, e, f, g, h,* above		
Total Salaries and Wages Paid to all Employees during the Year ...£		

5. Value of water used during the year ... ... £.....
5A. Value (cost) of all tools (not forming part of the permanent machinery and plant) in replacement of those worn out during the year; and of all materials used by the firm's own work-people in repairs to or construction of the firm's own plant and machinery ... ... £.....
5B. Value (cost) of non-returnable wrappers, bottles, tins, boxes, or other containers, corks, labels, etc., cases, casks, and materials for packing used during the year ... ... £.....
6. Value (cost before treatment) of all other materials used, treated, operated upon, or worked up during the year to produce the article or articles manufactured (See Instructions Clause 7) ... ... £.....
7. Value (cost) of fuel, used during the year ... ... £.....
8. Value (cost) of electricity used during the year ... ... £.....
9. Value of output (or production) for the year:—
(A) Wholesale selling value (at works, exclusive of cost of delivery) of goods manufactured, treated, or worked up during the year. (See Instructions, Clause 8.) £.....
(B) Value of by-products, etc., or of other work done in addition to the manufacture or treatment of goods shown at A. (See Instructions Clause 9.) £.....

Items Nos. 5 and 9 should agree with details given on other side.

79469—9 M 258 **[For additional particulars required, see other side.]** 1923

Breweries and Malt Works, also Aerated Waters and Cordial Factories.

Additional Particulars of Operations during 12 months ended 30th June, 1923.

(When Malting is carried on in conjunction with Brewing, the operations of each industry should be shown on separate forms.)

BREWERIES.	Quantity.	Value at Works. (See Foot-note.
		£
Materials used—		
Malt	.....bushls.	.....
Hops	.....lb.	.....
Sugar	.....cwt.	.....
Other materials	.....centals	.....
	Total ...	..... *
Articles produced—		*Should agree with item No. 6 (see other side).
Bulk (*not including Bottled Beer, etc.*)—		
Ale	.....galls.	.....
Stout	..... ,,	.....
Lager Beer	..... ,,	.....
Non-intoxicating beer	..... ,,	.....
Malt Extract	.....lb.	.....
	Total Bulk...	..... *
Bottled (*including Value of Bottles, etc.*)—		
Ale ... ... doz. quarts	..... gallons	.....
Stout ... ... ,, ,,	..... ,,	.....
Lager Beer ... ... ,, ,,	..... ,,	.....
Non-intoxicating Beer ..... ,, ,,	..... ,,	.....
	Total (Bottled)...	.....
	Grand Total ...	..... *
		*Should agree with item No. 9 (see other side).
MALT WORKS.		£
Barley	.....bushls.	.....
Malt (made)	.....bushls.	.....
AERATED WATERS AND CORDIAL FACTORIES.		£
Sugar used	.....cwt.	.....
Aerated or Carbonated Waters of all kinds ...	..... No. of syphons	.....
	..... doz. bots.	..... gallons. .....
Cordials ... ... ,, ,,	..... ,,	.....
Syrups... ... ... ,, ,,	..... ,,	.....
Hop beer ... ... ,, ,,	..... ,,	.....
Ginger beer (brewed) ... . ,, ,,	..... ,,	.....
Other (state kind) ... ... ,, ,,	..... ,,	.....
Vinegar ... ... ,, ,,	..... ,,	.....
	Total ... £	..... *
		*Should agree with item No. 9 (see other side.)
No. of Horses used to drive Machinery	.....No.	

NOTE—.When stating the value of materials used, &c., the cost as delivered at the works, should be given. The value of the output or goods produced should be the wholesale selling value at the works, exclusive of cost of delivery and excise charges.

(These values should be in accordance with the amounts shown on other side. Items Nos. 6 and 9.)

NOTE.—Any person concerned who refuses or neglects to answer or answers untruly any question asked under the authority of the Census Act, 1901, is liable to a penalty of £20.

Any officer employed under the Census Act, 1901, who divulges the contents of any information supplied under the Act, is liable to a penalty of £20.

To the best of my knowledge, the particulars which have been entered in this form are correct.

(*Signature of Proprietor or Manager*).....

M 258 (*Date*) 1923

(Special Form No. 10.) Class..... No.....

RETURN required under the "Census Act, 1901."

This form must be completed and returned, through the Collector, in time to reach the Government Statistician, Sydney, not later than the 1st September, 1923. Arrangements should be made accordingly with the Collector.

Statement by Proprietors or Managers of Gas, Coke and Kerosene Works.

Particulars for the Year ended 30th June, 1923.

Shire or Municipality of.....*Police District of*.....

Collector's (Police Patrol) District of.....

Class of Industry (See Instructions, Form M. 2, Clauses 1, 2, and 8.).....

Name of Owner, Owners, or Manager (state which).....

Name under which the establishment is trading or working.....

Postal Address of Works.....

Persons Employed. (See Instructions, Clauses 1 and 4.)	Average Number. Males.	Average Number. Females.
a Working Proprietors		
b Managers and Overseers...		
c Accountants and Clerks		
d Engine-drivers and Firemen		
e Workers (skilled and unskilled) in the Factory, Mill, or Workshop, &c.		
f Carters and Messengers (exclusive of those engaged in delivering only)		
g Others (if any); state occupation.....		
h Persons regularly employed at their own Homes working for the Establishment		
Total...		
Of above, number under 16 years of age		
" " aged 21 years and over		

Power Employed to Drive Machinery. Class of Engine.	No.	Full Capacity of all Engines. H.P.	Actually used on the average. H.P.
Steam			
Gas			
Electric Motors			
Water Motors...			
Oil Engines ...			
Other (state kind)			

Fuel Used.	Quantity.	Value. £
Coal, tons		
Coke "		
Wood "		
Gas (value only) ...		
Oil (value only) ...		

Number of months the establishment was working during the year (including holidays).....months.

1. Value of Land, Buildings, and Fixtures (if owned by occupier) ... ... £.....
(See Instructions, Clause 5.)
2. Rent paid for Land, Buildings, and Fixtures (if not owned by occupier) ... ... £.....
(See Instructions, Clause 5.)
3. Value of Plant and Machinery in use (See Instructions, Clause 6) ... ... £.....

	Males. £	Females. £
4. Total Salaries and Wages paid during year (not including amounts drawn by those in line *a* above):— To the Managers, Overseers, Accountants, and Clerks, shown in lines *b* and *c* above		
To the Engine-drivers, Firemen, Factory Workers, Carters, Messengers, and Others, shown in lines *d, e, f, g, h,* above		
Total Salaries and Wages Paid to all Employees during the Year ...£		

5. Value of water used during the year ... ... £.....
5A. Value (cost) of all tools (not forming part of the permanent machinery and plant) in replacement of those worn out during the year; and of all materials used by the firm's own work-people in repairs to or construction of the firm's own plant and machinery ... ... £.....
6. Value (cost before treatment) of all other materials used, treated, operated upon, or worked up during the year to produce the article or articles manufactured (See Instructions Clause 7) ... ... £.....
7. Value (cost) of fuel, used during the year ... ... £.....
8. Value (cost) of electricity used during the year ... ... £.....
9. Value of output (or production) for the year:—
(A) Wholesale selling value (at works, exclusive of cost of delivery) of goods manufactured, treated, or worked up during the year. (See Instructions, Clause 8.) £.....
(B) Value of by-products, etc., or of other work done in addition to the manufacture or treatment of goods shown at A. (See Instructions Clause 9.) £.....

[For additional particulars required, see other side.]

with details given on other side.

Gas, Coke, and Kerosene Works.

ADDITIONAL PARTICULARS OF OPERATIONS DURING 12 MONTHS ENDED 30th JUNE, 1923.

	Quantity.	Value at Works (See footnote.)
Materials used:—		£
Coal (for making gas or coke only—not used as fuel)	.....tons.	.....
Kerosene Shale	..... ,,	.....
Other	..... ,,	.....
	TOTAL... £	Should agree with Item No. 6, see other side.
Articles produced:—		
*Gas made	.....cubic ft.	.....
Coke	.....tons.	.....
Tar	.....gallons.	.....
Crude Tar Oils	..... ,,	.....
Grease Oil	..... ,,	.....
Petrol	..... ,,	.....
Ammoniacal Liquor	..... ,,	.....
Kerosene (Distillate)	..... ,,	.....
Crude Kerosene	..... ,,	.....
Sulphate of Ammonia	.....tons.	.....
Solvent Naphtha	.....gallons.	.....
Crude Naphtha	..... ,,	.....
Motor Spirit	..... ,,	.....
Pyridine	..... ,,	.....
Other Products, viz.:—		
.....	.....	.....
.....	.....	.....
.....	.....	.....
	TOTAL... £	Should agree with Item No. 9, see other side.

* In stating the value of the Gas made, allowance should be made for the interest on capital invested in Mains and other distributing plant, the cost of keeping same in repair; and the amounts expended in wages to persons not absolutely engaged in the manufacture of the Gas (such as Meter-readers, Collectors, Lamplighters, &c.), that is to say, all charges in connection with distribution should be excluded.

	s.	d.
Average price charged to House and other Customers for Gas, per 1,000 cubic feet (see note *re* value of Gas)	.....	.....
Average price charged to Municipal Councils, &c., for Street Lighting, per 1,000 cubic feet	.....	.....

NOTE.—In giving the value of the Plant and Machinery in use, the value of Mains and Services should not be included. Meter-readers, Collectors, Lamplighters, &c., should not be included among the hands employed. When stating the value of materials used, the cost as delivered at the Works should be given. The value of the output or goods produced should be the wholesale selling value at the works, exclusive of cost of delivery and distribution. (These values should be in accordance with the amounts shown on other side. Items Nos. 6 and 9.)

NOTE.—Any person concerned who refuses or neglects to answer or answers untruly any question asked under the authority of the Census Act, 1901, is liable to a penalty of £20.

Any officer employed under the Census Act, 1901, who divulges the contents of any information supplied under the Act, is liable to a penalty of £20.

To the best of my knowledge, the particulars which have been entered in this form are correct.

(*Signature of Proprietor or Manager*).....

(*Date*).....1923.

(Special Form No. 11.) Class..... No.....

RETURN required under the "Census Act, 1901."

This form must be completed and returned, through the Collector, in time to reach the Government Statistician, Sydney, not later than the 1st September, 1923. Arrangements should be made accordingly with the Collector.

Statement by Proprietors or Managers of Brick, Pottery and Tile Works; Quarries of all descriptions (irrespective of the number of persons employed); Lime and Limestone Works, Cement Works.

Particulars for the Year ended 30th June, 1923.

Shire or Municipality of.....*Police District of*.....

Collector's (Police Patrol) District of.....

Class of Industry (See Instructions, Form M. 2, Clauses 1, 2, and 3.).....

Name of Owner, Owners, or Manager (state which).....

Name under which the establishment is trading or working.....

Postal Address of Works.....

Persons Employed. (See Instructions, Clauses 1 and 4, and Note on back of Form.)	Average Number. Males.	Average Number. Females.
a Working Proprietors		
b Managers and Overseers...		
c Accountants and Clerks		
d Engine-drivers and Firemen		
e Workers (skilled and unskilled) in the Factory, Mill, or Workshop, &c.		
f Carters and Messengers (exclusive of those engaged in delivering only)		
g Others (if any); state occupation.....		
h Persons regularly employed at their own Homes working for the Establishment		
Total...		
Of above, number under 16 years of age		
" " aged 21 years and over		

Power Employed to Drive Machinery. Class of Engine.	No.	Full Capacity of all Engines. H.P.	Actually used on the average. H.P.
Steam			
Gas			
Electric Motors			
Water Motors...			
Oil Engines ...			
Other (state kind)			

Fuel Used. Quantity.	Value. £
Coal, tons	
Coke "	
Wood "	
Gas (value only) ...	
Oil (value only) ...	

Number of months the establishment was working during the year (including holidays).....months.

1. Value of Land, Buildings, and Fixtures (if owned by occupier) ... ... £.....
(See Instructions, Clause 5.)
2. Rent paid for Land, Buildings, and Fixtures (if not owned by occupier) ... ... £.....
(See Instructions, Clause 5.)
3. Value of Plant and Machinery in use (See Instructions, Clause 6) ... ... £.....

	Males. £	Females. £
4. Total Salaries and Wages paid during year (not including amounts drawn by those in line *a* above):— To the Managers, Overseers, Accountants, and Clerks, shown in lines *b* and *c* above		
To the Engine-drivers, Firemen, Factory Workers, Carters, Messengers, and Others, shown in lines *d, e, f, g, h,* above		
Total Salaries and Wages Paid to all Employees during the Year ...£		

5. Value of water used during the year ... ... £.....
5A. Value (cost) of all tools (not forming part of the permanent machinery and plant) in replacement of those worn out during the year; and of all materials used by the firm's own work-people in repairs to or construction of the firm's own plant and machinery ... ... £.....
6. Value (cost before treatment) of all other materials used, treated, operated upon, or worked up during the year. (See Note on back of Form) ... ... £.....
7. Value (cost) of fuel, used during the year ... ... £.....
8. Value (cost) of electricity used during the year ... ... £.....
9. Value of output (or production) for the year:—
(A) Wholesale selling value (at works, exclusive of cost of delivery) of goods manufactured, treated, or worked up during the year. (See Note on back of Form.) £.....
(B) Value of by-products, etc., or of other work done in addition to the manufacture or treatment of goods shown at A. (See Instructions Clause 9.) £.....

READ CAREFULLY NOTE ON BACK OF FORM.

79469—11 M 258 **[For additional particulars required, see other side.]** 8t 7973

Brick, Pottery and Tile Works. Quarries of all descriptions (irrespective of the number of persons employed), also Lime and Limestone Works, Cement Works.

ADDITIONAL PARTICULARS OF OPERATIONS DURING 12 MONTHS ENDED 30th JUNE, 1923

BRICK, POTTERY, AND TILE WORKS.

		Value at Works should agree with Item 9. £
Bricks	(.....) No.	
Fire Bricks	(.....) No.	
Tiles—Roofing	(.....) No	
„ Other	(.....) No.	
Pottery		
Pipes		
Terra Lignum Blocks		
No. of Horses used to drive Machinery	(.....) No.	

QUARRIES, LIME, AND LIMESTONE WORKS.

Description.	Quantity Raised.	Value at Quarry or Works.	Description.	Quantity Raised.	Value at Quarry or Works.
	Tons.	£		Tons.	£
Building Stone—*			**Macadam, Ballast, &c.,—†**		
Sandstone			Sandstone		
Granite			Bluestone, Basalt, &c. ...		
Basalt			Quartzite		
Syenite and Trachyte ...			Limestone		
Limestone			Gravel		
Marble			Sand		
Porphyry			Ironstone		
Slate			Shale and Clay		
Other			† Include herewith Stone used for Harbour Works, Reclamation Works, &c., where stone is not fashioned.		
* Include herewith Stone used for Kerbing and Guttering, Bridges, Breakwaters, Wharves, &c., in all cases where stone is fashioned.			**Crude Limestone for Burning**		
			Clays—		
			Brick Clays		
			Ordinary Pottery and Earthenware Clays ...		
			Pigment Clays		
			Kaolin		
			Fireclay		
TOTAL			TOTAL		

		Value at Works. £
Lime Works—		
Limestone burned	... tons	
Lime produced	... tons	
Cement Works—		
Cement produced		
Lime produced		

NOTE.—*Employees*—Only those actually engaged in brickworks are to be included. Pitmen and others engaged in digging the clay and bringing it to the surface *are not* to be included.

Value of Materials used.—Is the cost of digging the clay and bringing it to the surface and should include the wages of pitmen and others engaged, the machine costs and fuel used, in these operations.

Value of Output.—Wholesale selling value at works (less cost of delivery) of all bricks made during the year. Bricks made during the year, but not sold, should be valued on prices ruling at the end of the period. The quantity of clay raised should be shown opposite "Clay—Brick Clay."

Quarries.—Particulars on front of Form are not required.

Any person concerned who refuses or neglects to answer or answers untruly any question asked under the authority of the Census Act, 1901, is liable to a penalty of £20.

Any officer employed under the Census Act, 1901, who divulges the contents of any information supplied under the Act is liable to a penalty of £20.

To the best of my knowledge the particulars which have been entered in this form are correct.

(Signature of Proprietor or Manager).....

(Date).....1923

(Special Form No. 12.) Class.....No.....

RETURN required under the "Census Act, 1901."

This form must be completed and returned, through the Collector, in time to reach the Government Statistician, Sydney, not later than the 1st September, 1923. Arrangements should be made accordingly with the Collector.

Statement by Proprietors or Managers of Smelting Works.

Particulars for the Year ended 30th June, 1923.

Shire or Municipality of.....*Police District of*.....

Collector's (Police Patrol) District of.....

Class of Industry (See Instructions, Form M. 2, Clauses 1, 2, and 3.).....

Name of Owner, Owners, or Manager (state which).....

Name under which the establishment is trading or working.....

Postal Address of Works.....

Persons Employed. (See Instructions, Clauses 1 and 4.)	Average Number. Males.	Average Number. Females.
a Working Proprietors		
b Managers and Overseers...		
c Accountants and Clerks		
d Engine-drivers and Firemen		
e Workers (skilled and unskilled) in the Factory, Mill, or Workshop, &c.		
f Carters and Messengers (exclusive of those engaged in delivering only)		
g Others (if any); state occupation.....		
h Persons regularly employed at their own Homes working for the Establishment		
Total...		
Of above, number under 16 years of age		
" " aged 21 years and over		

Power Employed to Drive Machinery. Class of Engine.	No.	Full Capacity of all Engines. H.P.	Actually used on the average. H.P.
Steam			
Gas			
Electric Motors			
Water Motors...			
Oil Engines ...			
Other (state kind)			

Fuel Used. Quantity.	Value. £
Coal, tons	
Coke "	
Wood "	
Gas (value only) ...	
Oil (value only) ...	

Number of months the establishment was working during the year (including holidays).....months.

1. Value of Land, Buildings, and Fixtures (if owned by occupier) ... ... £.....
(See Instructions, Clause 5.)
2. Rent paid for Land, Buildings, and Fixtures (if not owned by occupier) ... ... £.....
(See Instructions, Clause 5.)
3. Value of Plant and Machinery in use (See Instructions, Clause 6) ... ... £.....

	Males. £	Females. £
4. Total Salaries and Wages paid during year (not including amounts drawn by those in line *a* above):— To the Managers, Overseers, Accountants, and Clerks, shown in lines *b* and *c* above		
To the Engine-drivers, Firemen, Factory Workers, Carters, Messengers, and Others, shown in lines *d, e, f, g, h,* above		
Total Salaries and Wages Paid to all Employees during the Year ...£		

5. Value of water used during the year ... ... £.....
5A. Value (cost) of all tools (not forming part of the permanent machinery and plant) in replacement of those worn out during the year; and of all materials used by the firm's own work-people in repairs to or construction of the firm's own plant and machinery ... ... £.....
6. Value (cost before treatment) of all other materials used, treated, operated upon, or worked up during the year, to produce the article or articles manufactured (See Note on back of Form) ... £.....
7. Value (cost) of fuel, used during the year ... ... £.....
8. Value (cost) of electricity used during the year ... ... £.....
9. Value of output (or production) for the year:—
(A) Wholesale selling value (at works, exclusive of cost of delivery) of goods manufactured, treated, or worked up during the year. (See Note on back of Form.) £.....
(B) Value of by-products, etc., or of other work done in addition to the manufacture or treatment of goods shown at A. (See Instructions, Clause 9.) £.....

[For additional particulars required, see other side.]

ADDITIONAL PARTICULARS REQUIRED CONCERNING THE OPERATIONS DURING 12 MONTHS ENDED 30th JUNE, 1923, OF SMELTING WORKS.

METALS (Exclusive of Gold) EXTRACTED DURING 12 MONTHS ENDING 30th JUNE, 1923.

Metal.	Quantities of Metals Extracted from Ores, Concentrates, &c., the Produce of							Total.
	N.S.W.	Victoria.	Queensland.	South Australia.	Western Australia.	Tasmania.	N.T.	
Silver ... oz.								
Lead ... ton								
Zinc ... ton								
Copper ... ton								
Tin ... ton								
Iron (pig) ... ton								
Antimony... ton								
Please specify any other metals								

NOTE.—In cases where the smelting is done at the mine, the miners, miners' wages, value of mining plant, or power used in the mines must not be included. The cost of mining, however, should be considered when valuing the raw material.

The value of output should be the wholesale selling value at the works, exclusive of cost of delivery. Metals produced but not sold during the year should be valued at prices ruling at the end of the period.

Any person concerned who refuses or neglects to answer, or answers untruly, any question asked under the authority of the Census Act, 1901, is liable to a penalty of £20. Any officer employed under the Census Act, 1901, who divulges the contents of any information supplied under the Act, is liable to a penalty of £20.

To the best of my knowledge the particulars which have been entered in this form are correct.

(*Signature of Proprietor or Manager*).....

(*Date*).....1923.

M 258

RETURN REQUIRED UNDER THE "CENSUS ACT, 1901."

ADDITIONAL PARTICULARS REQUIRED CONCERNING THE OPERATIONS DURING 12 MONTHS ENDED 30th JUNE, 1923, OF THE FOLLOWING ESTABLISHMENTS:—

IRON AND STEEL WORKS.		Quantity.	Value. £.
Production of Pig-iron.			
Materials used during the year in the production of Pig-iron—			
Iron Ore (*a*) mined in N.S.W.	tons	.....	.....
" (*b*) mined outside N.S.W.	"	.....	.....
Limestone	"	.....	.....
Other (please specify)	"	.....	.....
Total value of Materials used during the year			.....
Pig-iron produced during the year	tons	.....	.....
Production of Wrought-iron.			
Materials used during the year in the production of Wrought-iron—			
Pig-iron (made in N.S.W.)	tons	.....	.....
" (made outside N.S.W.)...	"	.....	.....
Other (please specify)	"	.....	.....
Total value of Materials used during the year			.....
Wrought-iron produced during the year—			
(1) Bars and sections	tons	.....	.....
(2) Other Wrought-iron products	"	.....	.....
Total value of Wrought-iron produced during the year			.....
Production of Steel.			
State process of production, *i.e.*, whether— (*a*) Basic open-hearth. (*b*) Acid open-hearth. (*c*) Bessemer.			
Materials used during the year in the production of Steel—			
Pig-iron (made in N.S.W.)	tons	.....	.....
Other materials (please specify)...	"	.....	.....
Total value of materials used during the year			.....
Steel produced during the year—			
(1) Steel Rails	tons	.....	.....
(2) Steel Bars and Sections	"	.....	.....
(3) Steel Plates	"	.....	.....
(4) Steel Sheets for Galvanising or Tinning	"	.....	.....
(5) Other Steel products (please specify)	"	.....	.....
Total value of Steel produced during the year		.....	.....

NOTE.—When stating the value of materials used or operated upon, the cost as delivered at the Works should be given. The value of output or goods produced should be the net value at Works, *i.e.*, the wholesale selling value, less freight, discounts, commission, and other selling or delivery charges.

NOTE.—Any person concerned who refuses or neglects to answer or answers untruly any question asked under the authority of the Census Act, 1901, is liable to a penalty of £20. Any officer employed under the Census Act, 1901, who divulges the contents of any information supplied under the Act is liable to a penalty of £20.

To the best of my knowledge the particulars which have been entered in this form are correct.

(*Signature of Proprietor or Manager*).....

(*Date*).....192 .

Form B.1

BANKING.

RETURN REQUIRED UNDER "CENSUS ACT, 1901",

This Form must be filled in and returned to the Government Statistician on or before 15th August, 1923.

Name of Bank

BALANCE-SHEET FOR YEAR ENDED 192 :

Liabilities.	£	Amount. £	Amount. £
Capital Paid up—			
Ordinary ...			
Preferential ...			
Total Capital ...			
Reserve Funds :— ...			
Balance of Profit and Loss Account ...			
Total Liabilities to Shareholders ...			
Notes in Circulation ...			
Bills payable ...			
Deposits—			
Inscribed Stock Deposits ...			
Other—			
Not bearing Interest—			
Government ...			
Other ...			
Bearing Interest—			
Government ...			
Other ...			
Accrued Interest on all Deposits ...			
Total Deposits ...			
Balances due to other Banks ...			
Other Liabilities (to be specified) ...			
...			
...			
...			
Total Liabilities to Public ...			
GRAND TOTAL ...			

Assets.	Amount. £	Amount. £
Coin ...		
Bullion ...		
Australian Notes ...		
Cash in hand ...		
Moneys at Call and Short Notice ...		
Investments—		
Government Stocks—		
New South Wales ...		
Other Australian States ...		
Commonwealth of Australia ...		
British Consols ...		
Other Countries ...		
Municipal Debentures—		
New South Wales ...		
Other Australian States ...		
Other Countries ...		
Other Debentures—		
New South Wales ...		
Other Australian States ...		
Other Countries ...		
Other Securities—		
New South Wales ...		
Other Australian States ...		
Other Countries ...		
Total Investments ...		
Interest Accrued ...		
Bills and Remittances in Transit ...		
Notes and Bills of other Banks ...		
Balances due from other Banks ...		
Stamps ...		
Real Estate—		
Bank Premises ...		
Other—Freehold ...		
Leasehold ...		
Total Real Estate ...		
Advances on Current Account, Promissory Notes, Bills held for Collection and on Property secured by Mortgage ...		
Bills discounted and Bills receivable ...		
Other Assets (to be specified)—		
...		
...		
GRAND TOTAL ...		

CAPITAL AND PROFITS.

Capital—
- Nominal ... £
- Divided into Shares—
- Value per Share ... £
- Subscribed ... £
- Paid-up ... £
- Liability on Shares ... £

Capital on Register—
- New South Wales Offices ... £
- Other State Offices ... £
- Elsewhere ... £
- Number of Shareholders ...
- Dividend declared for year—
- Amount ... £
- Rate ... per cent.
- Date payable ...

NOTE.—Any person concerned who refuses or neglects to answer or answers untruly any question asked under the authority of the "Census Act, 1901," is liable to a penalty of £20.

Date 192 :

General Manager or Manager.

Form B 2.

BANKING.

RETURN REQUIRED UNDER "CENSUS ACT, 1901".

This Form must be filled in and returned to the Government Statistician on or before 15th August, 1923.

Name of Bank

LIABILITIES TO PUBLIC AND TRADING ASSETS WITHIN THE STATE OF NEW SOUTH WALES FOR YEAR ENDED 192

Liabilities to Public within New South Wales.	Amount. £	Amount. £	Assets within New South Wales.	Amount. £	Amount. £
Notes in Circulation			Coin		
Bills payable			Bullion		
Deposits—			Australian Notes		
Inscribed Stock Deposits			Cash in hand		
Other—			Moneys at Call and Short Notice		
Not bearing Interest—			Investments—		
Government			Government Stocks—		
Other			New South Wales		
Bearing Interest—			Other Australian States		
Government			Commonwealth of Australia		
Other			British Consols		
Accrued Interest on all Deposits			Other Countries		
			Municipal Debentures		
			Other Debentures...		
			Other Securities		
Total Deposits					
Balances due to other Banks			Total Investments		
Other Liabilities					
			Interest Accrued		
			Bills and Remittances in Transit		
			Notes and Bills of other Banks		
			Balances due from other Banks		
			Stamps		
			Real Estate—		
			Bank Premises		
			Other—Freehold		
			Leasehold		
			Total Real Estate		
			Advances on Current Account, Promissory Notes, Bills held for Collection, and on Property secured by Mortgage... ...		
			Bills discounted and Bills receivable		
			Other Assets		
Total Liabilities to Public			Total Assets		

NOTE.—Any person concerned who refuses or neglects to answer, or answers untruly, any question asked under the authority of the "Census Act, 1901", is liable to a penalty of £20.

Date 192 .

} General Manager, or Manager.

Form B 3.

BANKING.

RETURN REQUIRED UNDER CENSUS ACT, 1901.

This Form must be filled in and Returned to the Government Statisticion on or before 15th August, 1923.

Name of Bank.....

Particulars of Deposits held by Bank in the State of New South Wales on 30th June, 1923.

Classification.	Deposits for Fixed Terms.		At Credit of Current Account.		Total Deposits.	
	Number.	Amount.	Number.	Amount.	Number.	Amount.
		£		£		£
Not exceeding £200 ...						
£201 to £500						
£501 to £1,000						
£1,001 to £2,000						
£2,001 to £3,000						
£3,001 to £4,000						
£4,001 to £5,000						
£5,001 to £10,000 ...						
£10,001 to £15,000 ...						
£15,001 to £20,000 ...						
Exceeding £20,000 ...						
Total						

NOTE.—Any person concerned who refuses or neglects to answer or answers untruly any question asked under the authority of the Census Act, 1901, is liable to a penalty of £20.

Date.....192 .

.....

General Manager or Manager.

Form L 1.
LIFE ASSURANCE.

RETURN REQUIRED UNDER "CENSUS ACT, 1901."

This Form must be filled in and returned to the Government Statistician on or before 15th August, 1923.

REVENUE ACCOUNT FOR YEAR ENDED 19 . (TOTAL BUSINESS.)

(ORDINARY DEPARTMENT.)

Name of Institution

Receipts.	Amount. £	£
Premiums—New ...		
Renewal ...		
Consideration for Annuities ...		
Interest on Investments ...		
Rents ...		
Fines and Fees ...		
Profit on Reversions, &c. ...		
Surplus from Sales of Foreclosed Properties...		
Miscellaneous (to be specified)—		
Total Revenue during Year ended 19	.....	

Expenditure.	Amount. £	£
Claims—		
Deaths—Sums Assured, including Bonus additions ...		
Endowments and Endowment Assurances matured—Sums Assured, including Bonus additions ...		
Other (Allowances, Refunds, &c.) ...		
Total ...		
Surrenders—		
Payments to Members, including Bonus additions ...		
Repayments of Advances on Policies lapsed, including Bonus additions ...		
Total ...		
Annuities ...		
Bonuses paid in Cash ...		
Dividends on Capital ...		
Commission—		
On New Premiums ...		
On Renewal Premiums ...		
Total ...		
Agents' Salaries ...		
Management—		
Salaries ...		
Medical Fees and Expenses ...		
Directors' Fees ...		
Auditors' Fees ...		
Office Rent ...		
Printing, Advertising, Stationery, Stamps, &c. ...		
Legal Expenses ...		
Other Expenses ...		
Total ...		
Taxes—		
Land Tax ...		
Income Tax ...		
Stamp Duties ...		
License Fees ...		
Other ...		
Total ...		
Transfers—		
Investment Fluctuation Fund ...		
Officers' Provident Fund ...		
Other Funds ...		
Total ...		
Depreciation—		
Written off Securities ...		
Written off Office Premises ...		
Other ...		
Total ...		
Other Expenditure ...	.....	
Total Expenditure during Year ended 19	.....	

NOTE.—Any person concerned who refuses or neglects to answer, or answers untruly, any question asked under the authority of the "Census Act, 1901," is liable to a penalty of £20.

Date. 19 ; {Manager or Secretary}

Form L 2.

LIFE ASSURANCE.

RETURN REQUIRED UNDER "CENSUS ACT, 1901."

This Form must be filled in and returned to the Government Statistician on or before 15th August, 1923.

REVENUE ACCOUNT FOR YEAR ENDED 19 . (TOTAL BUSINESS)

(INDUSTRIAL DEPARTMENT.)

Name of Institution

Receipts.	Amount. £	Amount. £
Premiums—New ...		
Renewal ...		
Interest on Investments ...		
Rents ...		
Fines and Fees ...		
Miscellaneous (to be specified)—		
Total Revenue during Year ended 19		

Expenditure.	Amount. £	Amount. £
Claims—		
Deaths—Sums assured, including bonus additions ...		
Endowments and endowment assurances matured—sums assured, including bonus additions ...		
Other (allowances, refunds, &c.) ...		
Total ...		
Surrenders—		
Payments to members, including bonus additions ...		
Repayments of advances on policies lapsed, including bonus additions...		
Total ...		
Annuities ...		
Dividends on capital ...		
Commission—		
On new premiums ...		
On renewal premiums ...		
Total ...		
Agents' salaries ...		
Management—		
Salaries ...		
Medical fees and expenses ...		
Directors' fees ...		
Auditors' fees ...		
Office rent ...		
Printing, advertising, stationery, stamps, &c. ...		
Legal expenses ...		
Other expenses ...		
Total ...		
Taxes—		
Land tax ...		
Income tax ...		
Stamp duties ...		
License fees ...		
Other ...		
Total ...		
Depreciation—		
Written off securities ...		
Written off office premises ...		
Other ...		
Total ...		
Other expenditure...	.....	
Total Expenditure during year ended 19 .		

NOTE.—Any person concerned who refuses or neglects to answer, or answers untruly, any question asked under the authority of the "Census Act, 1901," is liable to a penalty of £20.

Date 192

{ Manager or Secretary.

Form L 3.

LIFE ASSURANCE.

RETURN REQUIRED UNDER "CENSUS ACT, 1901."

This Form must be filled in and returned to the Government Statistician on or before 15th August, 1923.

BALANCE SHEET FOR YEAR ENDED 19 .

Name of Institution

Liabilities.	Amount. £	Amount. £
Assurance Funds—		
Participating		
Non-participating		
Claims Investment Fund		
Other Funds (included in Revenue Account)		
Total		
Fidelity Guarantee Funds		
Investment Fluctuation Fund		
Claims admitted but not paid (including Annuities)		
Outstanding Accounts		
Other Liabilities—		
Paid-up Capital		
Reserve Funds		
Miscellaneous (to be specified)		
Grand Total		

Assets.	Amount. £	Amount. £
Loans—		
On Mortgage		
„ Municipal and other local rates		
„ Reversionary, Life, and other interests		
„ Policies		
„ Personal Security		
„ Government Securities		
„ Other Debentures		
„ Miscellaneous Loans		
Total		
Government Securities—		
British Consols		
Commonwealth Stock		
New South Wales Stock		
Stock of other States of Commonwealth		
New Zealand Stocks		
Other Government Securities		
Total		
Reversionary Interests		
Real Estate—		
Office Premises—New South Wales		
„ Other Australian States		
„ Elsewhere		
Properties acquired by Foreclosure		
Total		
Office Furniture		
Sundry Debtors		
Agents' Balances		
Outstanding Premiums		
Accrued Interest		
Cash on Deposit in Banks—		
On Deposit		
Current Accounts		
Total		
Cash in hand		
Other Assets (to be specified)		
Grand Total		

NOTE.—Any person concerned who refuses or neglects to answer, or answers untruly, any question asked under the authority of the "Census Act, 1901," is liable to a penalty of £20.

Date 19 .

{ Manager or Secretary.

Form L 4.

LIFE ASSURANCE.

RETURN REQUIRED UNDER "CENSUS ACT, 1901."

This Form must be filled in and returned to the Government Statistician on or before 15th August, 1923.

REVENUE ACCOUNT FOR YEAR ENDED 19 . (NEW SOUTH WALES BUSINESS.)

(ORDINARY DEPARTMENT.)

Name of Institution

Receipts within New South Wales.	Amount. £	£
Premiums—New ...		
Renewal ...		
Consideration for Annuities ...		
Interest on Investments ...		
Rents ...		
Fines and Fees ...		
Profit on Reversions, &c. ...		
Surplus from Sales of Foreclosed Properties...		
Miscellaneous (to be specified)—		
Total Revenue during year ended 19	.....	

Expenditure within New South Wales. *	Amount. £	£
Claims—		
Deaths—Sums Assured, including Bonus additions ...		
Endowments and Endowment Assurances matured—Sums Assured, including Bonus additions ...		
Other (Allowances, Refunds, &c.) ...		
Total ...		
Surrenders—		
Payments to Members, including Bonus additions ...		
Repayments of Advances on Policies lapsed, including Bonus additions ...		
Total ...		
Annuities ...		
Bonuses paid in Cash ...		
Dividends on Capital ...		
Commission—		
On New Premiums ...		
On Renewal Premiums ...		
Total ...		
Agents' Salaries ...		
Management—		
Salaries ...		
Medical Fees and Expenses ...		
Directors' Fees ...		
Auditors' Fees ...		
Office Rent ...		
Printing, Advertising, Stationery, Stamps, &c. ...		
Legal Expenses ...		
Other Expenses ...		
Total ...		
Taxes—		
Land Tax ...		
Income Tax ...		
Stamp Duties ...		
License Fees ...		
Other ...		
Total ...		
Transfers—		
Investment Fluctuation Fund ...		
Officers' Provident Fund ...		
Other Funds ...		
Total ...		
Depreciation—		
Written off Securities ...		
Written off Office Premises ...		
Other ...		
Total ...		
Other Expenditure ...	.....	
Total Expenditure during Year ended 19	.....	

NOTE.—Any person concerned who refuses or neglects to answer, or answers untruly, any question asked under the authority of the "Census Act, 1901," is liable to a penalty of £20.

Date 19

{ Manager or Secretary.

Form L 5.

LIFE ASSURANCE.

RETURN REQUIRED UNDER "CENSUS ACT, 1901."

This Form must be filled in and returned to the Government Statistician on or before 15th August, 1923.

REVENUE ACCOUNT FOR THE YEAR ENDED 19 . (NEW SOUTH WALES BUSINESS.)

(INDUSTRIAL DEPARTMENT.)

N f Institution

Receipts within New South Wales.	Amount. £	£
Premiums—New		
Renewal		
Interest on Investments		
Rents		
Fines and Fees		
Miscellaneous (to be specified)—		
Total Revenue during Year ended 19		

Expenditure within New South Wales.	Amount £	£
Claims—		
Deaths—Sums Assured, including Bonus additions		
Endowments and Endowment Assurances matured—Sums Assured, including Bonus additions		
Other (Allowances, Refunds, &c.)...		
Total		
Surrenders—		
Payments to Members, including Bonus additions		
Repayments of Advances on Policies lapsed, including Bonus additions...		
Total		
Annuities		
Dividends on Capital		
Commission—		
On New Premiums		
On Renewal Premiums		
Total		
Agents' Salaries		
Management—		
Salaries		
Medical Fees and Expenses		
Directors' Fees		
Auditors' Fees		
Office Rent		
Printing, Advertising, Stationery, Stamps, &c.		
Legal Expenses		
Other Expenses		
Total		
Taxes—		
Land Tax		
Income Tax		
Stamp Duties		
License Fees		
Other		
Total		
Depreciation—		
Written off Securities		
Written off Office Premises...		
Other		
Total		
Other Expenditure	.....	
Total Expenditure during Year ended 19		

NOTE.—Any person concerned who refuses or neglects to answer, or answers untruly, any question asked under the authority of the "Census Act, 1901," is liable to a penalty of £20.

Date 19 .

{ Manager or Secretary.

Form L 6.

Life Assurance.

RETURN REQUIRED UNDER "CENSUS ACT, 1901."

This form must be filled in and returned to the Government Statistician on or before 15th August, 1923.

NEW BUSINESS.

Name of Institution

Total New Business during 19 , in Australasia and Elsewhere.
(Less Re-Assurances).

Branch.	Number of Policies.	Amount Assured.	Annual Premiums Payable.
Ordinary—		£	£
Assurance			
Endowment Assurance ...			
Endowment			
Annuity			
Total			
Industrial—			
Assurance			
Endowment Assurance ...			
Endowment			
Annuity			
Total			

New Business during 19 , in New South Wales.
(Less Re-Assurances).

Branch.	Number of Policies.	Amount Assured.	Annual Premiums Payable.
Ordinary—		£	£
Assurance			
Endowment Assurance ...			
Endowment			
Annuity			
Total			
Industrial—			
Assurance			
Endowment Assurance ...			
Endowment			
Annuity			
Total			

Note.—Any person concerned who refuses or neglects to answer, or answers untruly, any question asked under the authority of the Census Act, 1901, is liable to a penalty of £20.

Date , 19 . Manager or Secretary.

Form L 7.

Life Assurance.

RETURN REQUIRED UNDER "CENSUS ACT, 1901."

This Form must be filled in and returned to the Government Statistician on or before 15th August, 1923.

BUSINESS IN FORCE.

Name of Institution

Total Business in force in Australasia and Elsewhere on , 19 . (Less Re-Assurances).

Branch.	Number of Policies	Amount Assured (exclusive of Bonuses).	Bonus Additions.	Total.	Annual Premiums Payable.
Ordinary—		£	£	£	£
Assurance ...					
Endowment Assurance ...					
Endowment ...					
Annuity					
Total					
Industrial—					
Assurance ...					
Endowment Assurance ...					
Endowment ...					
Annuity					
Total					

Business in force in New South Wales on , 19 . (Less Re-Assurances).

Branch.	Number of Policies.	Amount Assured (exclusive of Bonuses).	Bonus Additions.	Total.	Annual Premiums Payable.
Ordinary—		£	£	£	£
Assurance ...					
Endowment Assurance ...					
Endowment ...					
Annuity					
Total					
Industrial—					
Assurance ...					
Endowment Assurance ...					
Endowment ...					
Annuity					
Total					

Note.—Any person concerned who refuses or neglects to answer, or answers untruly, any question asked under the authority of the "Census Act, 1901," is liable to a penalty of £20

Date 19 . Manager or Secretary.

Form L 8.

LIFE ASSURANCE.

RETURN REQUIRED UNDER CENSUS ACT, 1901.

(This Form must be filled in and returned to the Government Statistician on or before 15th August, 1923.)

ACTUARIAL INVESTIGATION, , 19 .

Name of Institution

Branch.	Period of Investigation (Annual, Triennial, or Quinquennial).	Interest Assumed.	Latest Investigation.		
			Date.	Net Liability.	Surplus
				£	£
Ordinary					
Industrial					

NOTE.—Any person concerned who refuses or neglects to answer, or answers untruly, any question asked under the authority of the "Census Act, 1901," is liable to a penalty of £20.

Date 19

{ Manager or Secretary.

Form G 2.

GENERAL INSURANCE.

RETURN REQUIRED UNDER CENSUS ACT, 1901.

This Form must be filled in and returned to the Government Statistician on or before 15th August, 1923.

BUSINESS IN NEW SOUTH WALES.

Year ended 30th June, 1922.

Name of Company,

Head Office,

Nature of Insurance.	Revenue in New South Wales.						Expenditure in New South Wales.						
	Premiums.				Other (Interest, Rent, Fees, &c.)	Total.	Claims.				Expenses of Management.		Total.
	Gross—*less* Rebates to in-insured only and return Premiums. (1)	Paid to Local Reinsurers. (2)	Paid to other Reinsurers. (3)	Net (1 *less* 2 and 3). (4)			Gross—including cost of settlement. (1)	Recoveries under local Reinsurances. (2)	Recoveries under other Reinsurances. (3)	Net (1 *less* 2 and 3). (4)	Commission and Agents Charges.	Other.	
	£	£	£	£	£	£	£	£	£	£	£	£	£
Fire * (see below)													
Marine													
Accident													
Employer's Liability and Workmen's Compensation													
Public risk, Third Party ...													
Plate-glass													
Motor car and motor cycle ..													
Hailstone													
Boiler explosion													
Live stock													
Burglary													
Guarantee													
Loss of profits													
Other (to be specified)— ...													
Total													

* (1) State amount reserved for unexpired risks £

(2) State total amount of risk on which above Fire Premiums are charged, £

Date, 192 .

* Manager or Secretary.

NOTE.—Any person concerned who refuses or neglects to answer, or answers untruly, any questions asked under the authority of the "Census Act, 1901," is liable to a penalty of £20.

WHEAT SEASON, 1923-24—Do NOT enter any of these particulars for 1923-24 in the 1922-23 A. and P. Books. —Particulars to be collected during December, 1923.—

Reference to numbers in A. & P. Books.		Name of Occupier.	Name of Farm or Station.	Postal Address.	July (1923) Estimate of Wheat Areas.			December (1923) Estimate of Wheat Areas and Yields.					
					Area expected to be Harvested for—		Total Area.	Area Harvested (or to be Harvested) for		Area which Failed or was Fed-off	Estimated Production.		
											Total.		Average per acre.
Book.	Entry				Grain.	Hay.		Grain.	Hay.		Grain.	Hay.	Grain.
					acres.	acres.	acres.	acres.	acres.	acres.	BAGS.	tons.	bushels.

5077 3.23 M 276

—Particulars to be collected during March, 1924.—

Stocks of Wheat held on Farm on 30th November, 1923.	ACTUAL RESULTS OF WHEAT HARVEST—SEASON 1923-24.											
	Area Harvested for Grain			Area Harvested for Hay.	Area which Failed Entirely.		Area which was Fed-off.	Total Area Sown with Wheat.	Actual Production of Grain			Actual Production of Hay.
	On New Land.	On Fallowed Land.	On Stubble (balance).		Grain.	Hay.			On New Land.	On Fallowed Land.	On Stubble (balance).	
BAGS.	acres.	acres.	acres.	acres.	acres.	acres.	acres.	acres.	BAGS.	BAGS.	BAGS.	tons.

A. and P. No. 4.

STRICTLY CONFIDENTIAL.

Reference to Collector's Book.

Year.	Book No.	Entry No.
1921-22		
1922-23		

COLLECTED UNDER THE "CENSUS ACT, 1901."

To be returned to the Government Statistician, through the Collector, on or before the 1st September, 1923.

NEW SOUTH WALES.

LAND SETTLEMENT, AGRICULTURAL, AND PASTORAL SCHEDULE.

YEAR 1922-1923.

Shire .....

Municipality .....

Western Division (in the Western Division, state name of County) .....

(When a holding extends into more than one Shire or County, it should be returned in the Shire or County in which the Homestead is situated.)

Police District .....

Collector's (Police Patrol) District .....

Name of Occupier .....

Name of Holding .....

(When the land is part of a run, the official name of the Pastoral Holding should be given.)

Postal Address .....

Parish or Parishes in which Holding is situated ... .

(It is particularly requested that this information should be as complete as possible.)

State purpose for which the Holding is principally used, viz.:—

Agriculture only.
Dairying only.
Grazing only.
Agriculture and Dairying.
Agriculture and Grazing.
Dairying and Grazing.
Agriculture, Dairying, and Grazing.
Poultry or Bee Farming.
Other Purposes.

St 917

NOTE.—Particulars are required for the Year ended 30th June, 1923.

LAND.

St 917

ALIENATED LANDS.	Acres.
FREEHOLD (including CONDITIONAL PURCHASE and "HOMESTEAD SELECTIONS" under Act of 1895) ...	
RENTED from private owners ...	
TOTAL AREA, FREEHOLD AND PRIVATE RENTED LAND ...	(a)
CROWN LANDS.	
TOTAL AREA OF CROWN LANDS LEASED (or Sub-leased)—ALL FORMS OF TENURE ...	
TOTAL AREA OF HOLDING ...	(b)
ADDITIONAL PARTICULARS.	
Crown Lands under Crop ...	(c)
Crown Lands sown with grasses ...	
Crown Lands ringbarked, cleared, partially cleared, and under native grasses ...	
Balance of Crown Lands ...	

Distribution of Alienated Land on Holding.	Acres.
Area under Crops ...	(b)
Sown with grasses ...	
New ground cleared and grubbed and prepared for ploughing ...	
New land ploughed, but not sown ...	
Previously Cropped Land not ploughed this season ...	
Balance of alienated area ...	
TOTAL (being same as in *a*) ...	
Alienated Land—Total Area of Holding suitable for cultivation ...	
Alienated Land (1*a*) unimproved capital value ...	
Alienated Land (1*b*) improved capital value ...	

As to 1*a* and 1*b*, see instructions on last page of Schedule.

VALUE OF ALL IMPLEMENTS, MACHINERY, AND OTHER PLANT ON HOLDING ...	Farming. £	Dairying. £	Pastoral. £

NOTE.—Particulars are required for the Year ended 30th June, 1923.

CULTIVATION—Year ended 30th June, 1923, or thereabouts.

NOTE.—The acreage under crops should relate to the season as above, and the produce likewise to that which has been gathered, or may be ripe for gathering. In returnin the produce, gross quantity of each description of crop is to be given, not the yield per acre. For instructions as to entering the information required, see last page of Schedule.

Crops. (Include area which failed.)	Area.	Total Production.	If crops have failed state cause, kind of disease, &c.
GRAIN AND HAY CROPS.	acres.		
Wheat — Grain		....BAGS.	
Wheat — Hay		....Tons of Straw ....Tons.	
Wheat — Fed-off or used for green food		*	
Wheat — Total area of wheat			
Maize — Grain		....BAGS.	
Maize — Green food		*	
Barley — Grain — Malting		....BAGS.	
Barley — Grain — Other		....BAGS.	
Barley — Hay		....Tons of Straw ....Tons.	
Barley — Green food		*	
Oats — Grain		....BAGS.	
Oats — Hay		....Tons of Straw ....Tons.	
Oats — Green food		*	
Rye — Grain		....BAGS.	
Rye — Hay		....Tons of Straw ....Tons.	
Rye — Green food		*	
Broom Millet—Fibre or Grain		....Cwt. Fibre. ....BAGS Grain.	
Lucerne — Hay		....Tons.	
Lucerne — Green food		*	
Rape, Sorghum, Millet, Cow-cane, &c., for green food		*	
ROOT CROPS. (When not in Market Gardens.)			
Potatoes — Early (Summer)		....Tons.	
Potatoes — Late (Winter), 1922		....Tons.	
Potatoes — Sweet		....Tons.	
Onions		....Tons.	
Turnips (including Swedes)		....Tons.	
Mangold-Wurzel		....Tons.	
Other Root Crops (state kind)		....Tons.	

Crops. (Include area which failed.)	Area.	Total Production.	If crops have failed state cause, kind of disease, &c.
MISCELLANEOUS CROPS.	acres.		
Tobacco		....Cwt. of dried leaf	
Sugar-cane — Cut for crushing	Sugar cane area should be as at 1st July, 1922.	....Tons of Cane The production—the cane cut during August to December, 1922.	
Sugar-cane — Cut for plants or green food Sugar-cane — Stand-over or newly planted, not cut during year		*	
Grapes — For Wine making		....Tons of Grapes used ....Gals. of Wine. ....Tons of Grapes sold ....Gals. wine made from grapes purchas'd	
Grapes — For Table use		....Tons of Fruit	
Grapes — For Drying		....Cwt. of Sultanas .... " Raisins .... " Currants	
Grapes — Young Vines, not yet bearing			
Dried Fruit other than grapes (state kind)		....cwt.	
All other Fruit. — Productive		See detailed statement below.	
All other Fruit. — Young Trees, not yet bearing			
Kitchen or Market Gardens (including Green Peas and Beans).		£.... Estimated value of crops during the year.	
MINOR CROPS (when not in Market Gardens).			
Cotton		....lbs.	
Peas (Dry)		....Bushels.	
Beans (Dry)		....Bushels.	
Pumpkins and Melons		....Tons.	
Tomatoes		....Half-cases.	
All other Crops (state kind)		£.... Estimated value of crops during the year.	
		£.... "	
*TOTAL ESTIMATED VALUE OF ALL GREEN FODDER		£.... "	
TOTAL AREA UNDER CROPS†			

* Value only.

†(Should agree with sum of *b* and *c* in land distribution, except in cases of Double Cropping.)

FRUIT GARDENS and ORCHARDS (excluding Nursery Stock).

Citrus Fruit.	Trees of bearing age.	Young Trees.	Production, year ended 30th June, 1923.
	No.	No.	bushels.
Oranges— Seville			
Wash'gton Navel			
Valencia			
All Other			
Lemons			
Mandarins			
Other Citrus			

Other Fruit.	Trees of bearing age.	Young Trees.	Production, year ended 30th June, 1923.
	No.	No.	
Apples			bush.
Pears— Williams			bush.
Other			bush.
Peaches— Early			bush.
Canning			bush.
Nectarines			bush.
Plums			bush.

Other Fruit (state kind).	Trees of bearing age.	Young Trees.	Production, year ended 30th June, 1923
	No.	No.	
Prunes			bush
Cherries			24-lb boxe
			bush
			bush
			bush
Almonds	Vines.	Vines.	lb.
Passion			bush.

These particulars are to relate to the areas (which should be in proportion to the productive and not-bearing trees) shown above, under the heading of "All other Fruit."

LIVE STOCK ON 30th JUNE, 1923 (or thereabouts).

(All Stock *being travelled* in New South Wales are to be included. Those on agistment should be returned in the district where depastured.)

HORSES.				
1 year & under 4.		4 yrs. & upwards.		Geldings (4 yrs. and over), and Foals under 1 year
Colts & Geldings	Fillies.	Stallions	Mares.	
No.	No.	No.	No.	No.

CATTLE.										
Cows in Registered Dairies.					Other Cows.		Other Cattle.			
In Milk.	Dry.	Heifers. Springing.	Heifers. Other, over 1 year.	Total.	Being Milked.	All Other.	Steers and Bulls, 1 year and under 3.	Bulls, 3 years and over.	Bullocks. Steers over 3 years, Calves under 1 year.	
No.	No.	No.	No.	No.	No.	No.	No.	No.	No.	

SHEEP.			
1 year old and upwards.			Under 1 year.
Rams.	Ewes.	Wethers	Lambs.
No.	No.	No.	No

SWINE.						
1 year old and upwards.			Under one year.			
Boars	Sows.	Others (Barrows).	Boars.	Sows.	Barrows.	Suckers.
No.	No.	No.	No.	No.	No	No.

GOATS.			
Angora.		Ordinary.	
Over 1 year.	Under 1 year.	Over 1 year.	Under 1 year.
No.	No.	No.	No.

OTHER LIVE STOCK.				
Camels.	Mules	Donkeys.	Ostriches.	
			Male.	Female.
No.	No.	No.	No.	No.

M 374 St. 917

NOTE.—Particulars are required for the Year ended 30th June, 1923.

FOALING, CALVING, and LAMBING, 1st July, 1922, to 30th June, 1923.

Foals. Dropped.	Foals. Surviving at end of year.	Calves. Dropped.	Calves. Surviving at end of year.	Ewes put to Rams.	Approximate Number of Lambs Marked.
No.	No.	No.	No.	No.	No.

Stock Slaughtered for Food on Station or Farm, 1st July, 1922, to 30th June, 1923.

Sheep.	Lambs.	Cattle. Bullocks.	Cattle. Cows.	Cattle. Calves.	Swine (including those made into Bacon, &c.)
No.	No.	No.	No.	No.	No.

Stock Boiled Down on Station or Farm, 1st July, 1922, to 30th June, 1923.

Sheep.	Cattle.
No.	No.

TOTAL WOOL PRODUCED during Year ended 30th June, 1923.

Sheep Shorn.§	Total Wool Produced (as in the Grease).	Weight of Washed or Scoured Wool treated on Station or Farm. Weight (as greasy) to be included in previous column.	Dead Wool.	Skin Wool.
No.	lb.	lb.	lb.	No. of Skins.

§ If sheep were washed before being shorn, please indicate, and give the approximate weight of wool as in the grease.

BEE KEEPING—Year ended 30th June, 1923.

Hives (i.e., Colonies). Productive.	Hives (i.e., Colonies). Unproductive.	Honey gathered during the year.	Beeswax made during the year.
No.	No.	lb.	lb.

LIVE POULTRY of all descriptions on Holding on 30th June, 1923 (or thereabouts), and EGG PRODUCTION during Year ended 30th June, 1923.

Fowls, Chickens, &c.	Ducks, &c.	Geese, &c.	Turkeys, &c.	Guinea Fowls, &c.	Estimated No. of Eggs obtained during year. Total of all kinds.
No.	No.	No.	No.	No.	dozen.

AREA OF LAND FARMED ON THE SHARE SYSTEM.

Share-Farmers.	Cultivation.	Dairying.	Total.
No.	acres.	acres.	acres.

ENSILAGE MADE DURING YEAR.

Quantity.	Estimated Value.
tons.	£

DAIRY PRODUCTION during Year ended 30th June, 1923.

(Include quantities produced on the farm used by the household. Estimates should be given when exact quantities are not known.)

MILK FROM COWS IN REGISTERED DAIRIES.

Used for making Butter on the Farm.	Used for making Cheese on the Farm.	Separated or sent to Creamery or Factory.*	Balance sold or used for all other purposes.	Total yield of milk during the year from Cows in Registered Dairies.	Average Daily number of Dairy Cows in milk throughout the year.†
gallons.	gallons.	gallons.	gallons.	gallons.	No.

MILK FROM OTHER COWS.

Used for making Butter on the Farm.	Used for making Cheese on the Farm.	Balance used for all other purposes.	Total yield of milk during the year from other cows.	Average Daily number of other Cows in milk throughout the year.†
gallons.	gallons.	gallons.	gallons.	No.

BUTTER, CHEESE, AND BACON MADE ON THE FARM AND NOT RETURNED ON FACTORY OR FARM FACTORY FORMS.

Butter made during the year.	Cheese made during the year.	Bacon and Ham cured during the year.
lb.	lb.	lb.

* Should not include the Milk used for making Butter or Cheese on Farm (as shown in the two previous columns).
† This average should take into account cows milked during the year but dry on June 30th.

PERMANENT AGRICULTURAL AND PASTORAL LABOUR.

(When mixed farming, &c., is engaged in, the hands should be distributed according to the importance of the work performed.)

Persons employed (including Owner or Lessee or Manager and as many of Owner or Lessee's family as are constantly employed in Farm work).

In Farming pursuits principally.	Cultivating. No.	Poultry, Pigs, or Bees. No.
Males		
Females		
TOTAL		

In Dairy operations principally (excluding Factory hands).	No.
Males	
Females	
TOTAL	

In Pastoral pursuits principally.	No.
Males	
Females	
TOTAL	

Number of Persons Employed.*

(Not to include females engaged usually in domestic duties.)

Owner or Lessee working on the holding. Male. a	Female. b	Employees, including managers and relatives of owner or lessee working for wages. Male. c	Female. d	Relatives of the owner or lessee constantly employed but not receiving wages. Male. e	Female. f	Total. Male. g	Female. h

Salaries and wages paid during the year to those employed included in columns c, d.

Wages Paid. To Males. £	Wages Paid. To Females. £	Value of keep, boarding and lodging, rations, &c., in addition to wages. Males. £	Value of keep, boarding and lodging, rations, &c., in addition to wages. Females. £

* These totals should agree with the totals under Agricultural and Pastoral Labour.

Casual Agricultural and Pastoral Labour.

(Includes Shearers, Harvesters, Fruit Pickers, &c.)

Number of Persons Employed. Male.	Number of Persons Employed. Female.	Total Wages Paid. Male. £	Total Wages Paid. Female. £	Value of Keep—Boarding, Lodging, Rations, &c. Male. £	Value of Keep—Boarding, Lodging, Rations, &c. Female. £

MANURES USED DURING THE YEAR.

Natural Only. (Stable-yard, &c.) Area. acres.	Natural Only. Quantity used. loads.	Natural and Artificial (in combination). Area. acres.	Quantity Used. Natural. loads.	Quantity Used. Artificial (state kind). cwt.	Artificial Only. Superphosphates. Area. acres.	Superphosphates. Quantity used. cwt.	Bone-dust. Area. acres.	Bone-dust. Quantity used. cwt.	Other (state kind). Area. acres.	Other (state kind). Quantity used. cwt.

Signature of Occupier or person furnishing Return .....

Lands Department Notices.

[7117] Sydney, 18th May, 1923.

IT is hereby notified, for public information, that, in accordance with the provisions of the Public Trusts Act, 1897, His Excellency the Governor, with the advice of the Executive Council, has been pleased to approve of the appointment of the undermentioned gentlemen as Trustees respectively of the portions of land hereinafter particularised, namely:—

Reserve No. 55,254 at Wolumla, area about 204 acres, notified 24th March, 1922, for Public Recreation:—

James Flower Cochrane, Esquire (in lieu of Mr. W. J. Smith, resigned).

[Misc. 1923-2,936]

Reserve No. 28,863 at Coldstream (Gillett's Ridge), area 326 acres, notified 21st January, 1899, for Refuge in Time of Flood:—

Myles O'Reilly, Esquire (in lieu of Mr. A. McCallum, resigned).

[Misc. 1923-2,462]

The portion of Reserve No. 52,577 at Gravesend, notified 21st December, 1917, for Cemetery, set apart for Unsectarian Burial Ground:—

Messrs. William Henry Coulton, William Onus, Joseph Traynor, Charles Lee, Albert Thomas Coulton, Cecil Hayle Rouse, Herbert Rowland Carmody.

[Misc. 1923-3,856]

W. E. WEARNE, Minister for Lands.

[7119] Sydney, 18th May, 1923.

IT is hereby notified, for public information, that, in accordance with the provisions of the 26th section of the Crown Lands Consolidation Act, 1913, the undermentioned gentlemen are hereby appointed as Trustees respectively of the portions of land hereinafter particularised, namely:—

Recreation Grounds, village of Arthur, area 1 acre 2 roods 35 perches, dedicated 15th August, 1871, and 4 acres 2 roods 20 perches, dedicated 22nd March, 1895:—

Messrs. James Ryan and Frederick Davies (in lieu of Mr. E. T. Deacon, deceased, and Mr. H. Melville, removed).

[Misc. 1923-3,492]

Show Ground at Young, area 30 acres, dedicated 6th April, 1895, and addition thereto, area 8 acres 18 perches, dedicated 17th September, 1913:—

Frederick Henry Tout, Esquire (in lieu of Mr. M. Brown, deceased).

[Misc. 1923-4,198]

The portion of the General Cemetery at Blackheath, dedicated 9th August, 1887, set apart for Church of England Burial Ground:—

Rev. Harold Arthur Campbell Rowsell, Messrs. Roy Clifford Adam, Samuel Scandritt, Harold Lionel Swindlehurst, Henry Wilson (in lieu of Rev. G. F. B. Manning and Mr. W. Russell, resigned; Messrs. J. Neate and F. Doyle, deceased, and Mr. E. Stuchbury, removed).

[Misc. 1923-3,079]

The portion of the General Cemetery at Oberon, dedicated 28th September, 1886, set apart for Roman Catholic Burial Ground:—

Rt. Rev. Michael O'Farrell, Rev. Daniel Marien O'Reilly, Messrs. Henry Hogan, Robert Hogan, Henry John Haswell (in lieu of Rt. Rev. J. Dunne, D.D., Mr. J. Grady, deceased, Rev. P. Casey, and Mr. J. J. Keen, resigned, and Mr. W. G. Higgins, removed).

[Misc. 1923-1,850]

The portion of the General Cemetery at Cootamundra, dedicated 19th May, 1868, set apart for Presbyterian Burial Ground, and the land dedicated 14th December, 1904, for General Cemetery and set apart for extension to the Presbyterian Burial Ground:—

John Wilson McClintock, Esquire (in lieu of Mr. J. Speirs, resigned).

[Misc. 1923-3,771]

The portion of the General Cemetery at Gum Flat, dedicated 23rd April, 1895, set apart for Unsectarian Burial Ground:—

Archibald McFetridge, Esquire (in lieu of Mr. M. L. McFetridge (gazetted McFettridge), deceased).

[Misc. 1923-4,225]

The General Cemetery at Lane Cove River (Northern Suburbs Cemetery), area 145¾ acres, dedicated 9th July, 1902:—

Rev. George Logan (in lieu of Rev. George Chalmers, deceased).

[Misc. 1923-4,283]

W. E. WEARNE, Minister for Lands.

[7118] Sydney, 18th May, 1923.

IT is hereby notified, for public information, that, in accordance with the provisions of the Public Trusts Act, 1897, His Excellency the Governor, with the advice of the Executive Council, has been pleased to approve of the removal of the undermentioned gentlemen, who have left the district, from their positions as Trustees respectively of the portions of land hereinafter particularised, and they are hereby removed accordingly, namely:—

The portion of the General Cemetery at Blackheath, dedicated 9th August, 1887, set apart for Church of England Burial Ground:—

Mr. E. Stuchbury.

[Misc. 1923-3,079]

Recreation Grounds, village of Arthur, area 1 acre 2 roods 35 perches, dedicated 15th August, 1871, and 4 acres 2 roods 20 perches, dedicated 22nd March, 1895:—

Mr. H. Melville.

[Misc. 1923-3,492]

W. E. WEARNE, Minister for Lands.

APPLICATIONS FOR CONVERSION OF SPECIAL LEASES WITHIN RESERVES.

IN accordance with the provisions of section 190 of the Crown Lands Consolidation Act inquiries will be heard by the Local Land Boards, at the places and on the dates indicated, as to any objections to the granting of the applications particularised hereunder:—

Court-house, Wee Waa, 16th June, 1923, at 10 a.m., re T.S. and C.R. 38,474, parish Coorong, county Jamison. Application by John Lineal Alfonsza Duncombe for conversion of Special Lease No. 1916-13 into C.P., 1922-16, Land District of Narrabri.

Court-house, Wee Waa, 16th June, 1923, at 10 a.m., re reserve 29,632 for access, parish Wee Waa, county White. Application by William Baker for conversion of Special Lease 1914-16 into A.C.P., 1922-30, Land District of Narrabri.

[7148] W. E. WEARNE, Minister for Lands.

[7099] Sydney, 18th May, 1923.

SURRENDER OF A SPECIAL LEASE.

IT is hereby notified, for general information, that the surrender to the Crown has been accepted of all the right, title, and interest of Albert Regal in and to Special Lease No. 1914-40, Grafton, comprising an area of 1 rood, being allotment 5, section 5, village Glenreagh, parish Tallawudjah, county Fitzroy, Dorrigo Shire,—such surrender to take effect as on and from the 10th April, 1923.

[Ms. Ls. 1923-5,460]

W. E. WEARNE, Minister for Lands.

Department of Lands,
Sydney, 18th May, 1923.

APPROACHING LAND SALES.

CROWN LANDS have been advertised in the Government Gazette for sale at the undermentioned places and dates:—

	Gazette No.
Albury—Wednesday, 20th June, 1923	44
Canbelego—Wednesday, 30th May, 1923	47
East Maitland—Friday, 15th June, 1923	54
Gosford—Wednesday, 23rd May, 1923	47
Hay—Wednesday, 20th June, 1920	56
Inverell—Wednesday, 23rd May, 1923	47
Lake Cargellico—Wednesday, 27th June, 1923	56
Lithgow—Wednesday, 23rd May, 1923	47
Milton—Wednesday, 13th June, 1923	54
Molong—Wednesday, 13th June, 1923	56
Orange—Wednesday, 13th June, 1923	54
Parkes—Wednesday, 13th June, 1923	50
Wyalong—Wednesday, 23rd May, 1923	42
Wyalong—Wednesday, 6th June, 1923	54
West Kempsey—Wednesday, 20th June, 1923	56

W. E. WEARNE, Minister for Lands.

[7109] Sydney, 18th May, 1923.

LAND SALE.

IN pursuance of the provisions of the Crown Lands Consolidation Act, 1913, I, the Minister for Lands, do hereby notify that the following Lots of Land will be offered for sale by public auction at the undermentioned places, at the times and on the day specified, at the upset prices fixed thereto.

W. E. WEARNE, Minister for Lands.

SALE AT THE LANDS OFFICE, MOREE,

On Wednesday, the 20th day of June, 1923, at 12 o'clock noon.

LAND DISTRICT OF MOREE.

Within the town and municipality of Moree, parish Moree, county Courallie.

TERMS :—Deposit, 25 per cent.; balance in twelve months, with interest at 5 per cent.

TOWN LOTS.

Portion.	Area.	Upset Price per Lot.
	a. r. p.	£ s. d.
288	0 0 36¼	20 0 0
289	0 0 24	14 0 0
295	0 0 24	14 0 0
296	0 0 24	14 0 0

The lots have frontage to Gwydir-street.

Papers—Sales 1923-10,014; Plan C. 2,542-1,880.

SALE ON THE GROUND,

On the 25th day of June, 1923, at 3 o'clock p.m.

LAND DISTRICT OF PENRITH.

Municipality of Penrith, parish Castlereagh, county Cumberland.

TERMS :—Deposit, 10 per cent.; balance in ten years, with interest at 5 per cent.

Portion.	Area.	Upset Price per Acre.	Portion.	Area.	Upset Price per Acre.
	a. r. p.	£ s. d.		a. r. p.	£ s. d.
301	39 3 27	28 0 0	312	53 1 0	40 18 0
302	42 1 0	29 0 0	316	19 2 30	44 15 0
303	34 1 20	27 0 0		(ex. road).	
306	41 2 0	29 10 0	317	2 3 31	580 0 0 per lot.
307	40 2 10	30 0 0			
309	45 2 0	44 7 0	319	2 0 15	83 0 0 per lot.
310	45 2 0	48 9 0			

Upset prices include value of improvements, except in the case of portion 316, in which the value of the pumping plant has been excluded.

Papers-Clo. Sett. 1923-1,810. Plans C. 3,548, 3,550, 3,552, 3,553, 3556, 3,558-2,030.

SALE AT THE INFORMATION BUREAU, LANDS DEPARTMENT, SYDNEY,

On Wednesday, the 27th day of June, 1923, at 12 o'clock noon.

METROPOLITAN LAND DISTRICT.

Parish of Botany, county Cumberland, Municipality Randwick.

TERMS :—Deposit, 10 per cent.; balance in five equal annual instalments with interest at 5 per cent. per annum.

SUBURBAN LOTS.

Portion.	Area.	Upset Price per Lot.
	a. r. p.	£ s. d.
129	2 0 15	900 0 0
130	2 0 15	1,300 0 0

These portions front Beauchamp-road and are about half mile distant from Long Bay to Sydney tram.

Papers—Sales 1923-11,850; Plan C. 3,573 and 3,574-2,030.

[7125] Sydney, 18th May, 1923.

NOTIFICATION SETTING APART FARM WITHIN LARCOMBE'S SETTLEMENT PURCHASE AREA—TO BE DISPOSED OF TO A RETURNED SOLDIER EXCLUSIVELY.

IT is hereby notified, for public information, that the Larcombe's settlement purchase farm hereunder specified, will be available under the provisions of the Closer Settlement Acts, and Returned Soldiers Settlement Act, 1916, on and after 21st May, 1923, for George Finley Sutherland, of Queen-street, Campbelltown, to whome a certificate of preferential right entitling him to the said farm has been issued under section 3A, Returned Soldiers Settlement Act, 1916. An application for this farm shall be in Form 3, under the Returned Soldiers Settlement Act, 1916, and shall be lodged with the Crown Land Agent at Picton by the applicant in person, or by his agent or attorney in person, duly authorised for the purpose in writing, during office hours, on the 21st May, 1923, or during office hours on any subsequent business day, or may be forwarded to the Land Agent by post.

The annual instalments shall be at the rate of 6½ per centum of the capital value, and the interest to be paid on the unpaid purchase money shall be at the rate of 5½ per centum per annum.

[Clo. Sett. 233-4]

W. E. WEARNE, Minister for Lands.

EASTERN DIVISION.

LAND DISTRICT OF PICTON, AND CAMPBELLTOWN MUNICIPALITY.

Portion 348, of 69 acres 2 roods 9 perches, parish of St. Peter, county of Cumberland. Plan C. 3,397-2,030.

Capital value, £1,574 15s.; annual instalment, £102 7s. 3d.; improvements, W.B. cottage, sheds, dairy, tanks, dams, fencing, clearing, &c.

NOTE.—Shire rates (if any) owing on this farm as at this date must be paid by applicant to the Campbelltown Municipal Council.

[7106] Sydney, 18th May, 1923.

NOTIFICATION OF CLOSING OF UNNECESSARY ROADS, &c.

HIS Excellency the Governor, with the advice of the Executive Council, directs it to be notified that, in pursuance of the provisions of the 20th section of the Public Roads Act, 1902, the roads, &c., hereunder described, which are now no longer required, are hereby closed, and the lands comprised therein freed and discharged from any rights of the public or any person to the same as highways.

W. E. WEARNE, Minister for Lands.

DESCRIPTIONS.

Part of confirmed road (R. 4,015-1,603) within portion 22, east of proposed road (R. 14,140-1,603); part of confirmed road (R. 4,015-1,603) within portion 110, west of proposed road (R. 14,139-1,603); part of boundary road south of portions 23, 95, and 81 (part) east of reserved road, within portion 23; boundary road east of portion 110, ex. part adjoining Messrs. Caban's part of portion 110, all in parish of Beltrees, county of Durham; the reserved road (R. 4,015-1,603) within portions 22 and 7, and within H. L., A. G., and V. M. White's part of portion 8, parish of Alma, county of Brisbane; Upper Hunter Shire.

[Roads 1919-164-34]

Parts of roads now included in area approved to be granted in satisfaction of Special Lease application 1922-23, Bellingen (James Joseph Byrnes) in part adjoining portions 181, 184, and 185, within suburban lands, village of Repton, parish of North Bellingen, county of Raleigh, Bellingen Shire.

[Roads 1922-936-3]

Part of road, 100 links wide, known as Walter-street, extending from Daniel-street to William-street, parish of Liberty Plains, county of Cumberland, Land District of Parramatta, Municipality of Granville.

[Roads 1922-594-10]

The unnecessary part of road known as Dyraaba-street, lying between Queensland road and Tucinia-street, and unnecessary part of road (lane) adjoining the north-western boundaries of allotments 11, 12, and 13 of section 3, as now included in an area proposed to be dedicated for Public School purposes, village of Wiangaree, parish of Wiangaree, county of Rous, Kyogle Shire.

[Roads 1923-90-3]

[7107] Sydney, 18th May, 1923.

PROPOSED CLOSING OF UNNECESSARY ROADS, &c.

NOTICE is hereby given that the Minister for Lands is of opinion that it is expedient to close, under the provisions of the 19th and 20th sections of the Public Roads Act, 1902, the roads, &c., hereunder described; and all persons interested are hereby called upon to set forth in writing, addressed to the Minister for Lands, within one month from date of this notice, any objections which may appear to them to exist to the closing of the same.

W. E. WEARNE, Minister for Lands.

DESCRIPTIONS.

Designed road, 100 links wide, as now included within the boundaries of portion 273, of 5 acres, measured for School Farm at Manilla, parish of Manilla, county of Darling, Manilla Municipality.
[Roads 1923-292-1]

Unnecessary road 150 links wide, as now included within the boundaries of portion 247, parish of Warren, county of Oxley, Warren Municipality.
[Roads 1923-319-1]

Public road (R. 9,824-1,603) through original portion 44, and east of original portion 63 (part); also road in continuity thereof separating original portion 63 (part) from original portion 69, the whole as now included within measured portions 470 and 471, parish of Willimbong, county of Cooper, Yanko Shire.
[Roads 1923-134-1]

[7105] Sydney, 18th May, 1923.

AMENDMENT OF LEVELS UNDER SYDNEY CORPORATION ACT, 1902.

HIS Excellency the Governor, with the advice of the Executive Council, directs it to be notified that, in accordance with the provisions of section 75, Sydney Corporation Act, 1902, the plan catalogued S. 283-907, showing amendment of levels of Missenden-road, from Grose-street to St. Paul's road (public ways within the City of Sydney) has been approved. The plan in question is deposited in and may be inspected at the Town Hall, Sydney.
[Roads 1888-340-175]

W. E. WEARNE, Minister for Lands.

[7108] Sydney, 18th May, 1923.

NOTIFICATION of re-marking of parts of roads; also notification of intention to obtain the Governor's authority to declare part of road to be public road under Public Roads Act, 1902.

IT is hereby notified that, under the provisions of the 23rd section of the Public Roads Act, 1902, the positions of part of a reserved road and of part of confirmed road (R. 4,816-1,603), being part of road from Murwillumbah to Mullumbimby, both 100 links wide, and within Harnett Bros. part of portion 3, parish of Mooball, county of Rous, Tweed Shire, Land District of Murwillumbah, have been re-marked,—as shown on plan catalogued R. 15,003-1,603, which is deposited in and may be inspected at Department of Lands, Sydney.

In accordance with the 25th section of the aforesaid Act it is intended to submit the plan of re-marking to the Governor for approval; it is therefore necessary that any persons having objections which may appear to them to exist to the position of the parts of roads as now re-marked (also to the intention to declare part of the reserved road aforesaid to be public road under the 18th section of same Act) should set forth the same in writing, addressed to the Minister for Lands, within one month from the date of this notice.
[Roads 1922-765-4]

W. E. WEARNE, Minister for Lands.

[7127] Sydney, 18th May, 1923.

ERRATUM NOTICE.

IT is hereby notified, for general information, that, in the notification of increase of rentals of annual leases appearing in the Government Gazette of 29th September, 1922, the area and rent of annual lease 31,388, Tumbarumba, in the Shire of Tumbarumba (J. F. H. Mitchell, deceased), should have appeared as "560 acres" and "£4 1s. 7d. per annum" respectively.

W. E. WEARNE, Minister for Lands.

[7120] Sydney, 18th May, 1923.

REGULATIONS FOR THE MANAGEMENT OF RECREATION RESERVE, No. 37,860 AT GILGAI.

HIS Excellency the Governor, with the advice of the Executive Council, having been pleased to make the following Regulations for the management of Reserve No. 37,860 at Gilgai, county of Gough, parish of Clive, area 8 acres 38 perches, notified 25th June, 1904, for public recreation, such Regulations are hereby published in accordance with section 1 of the Public Trusts Act, 1897.
[Ms. 1923-4,906] W. E. WEARNE.

REGULATIONS.

1. The trustees shall meet from time to time, at any hour and place decided on, and at such meeting three shall form a quorum. The chairman and secretary or any three trustees may convene a meeting at any time.

2. The trustees shall expend in the improvement of the reserve all such sums of money as may be derived as revenue from such reserve, including sale of grass right, fees, fines, collected donations, subscriptions, or Government grants in aid thereof.

3. The reserve shall be open at all times to the public, but may, if the trustees by resolutions so declare, be closed for a period not exceeding three days at any one time, nor exceeding fifteen days in any one year; and the trustees may at any such time make a charge for admission to the reserve, and exclude the public therefrom except on payment of such charge to be fixed by the trustees. Or the trustees may, by resolution, transfer their right to collect such fees for admission to the reserve, or to any part of it, during any portion of the abovementioned period, to any society, club, or individual, upon such terms as the trustees by resolution may determine: Provided that the fees for admission in all such cases shall be determined by the trustees, and the proceeds received by the trustees under this regulation shall be devoted to the maintenance or improvement of the reserve as the trustees shall direct. Any person entering such reserve when they shall have been excluded as aforesaid shall be liable to a penalty of not more than five pounds.

4. The trustees may appoint an officer over the reserve with such assistants and labourers as may be deemed necessary, with powers and authorities necessary to enable such officer to perform his duties as the trustees may from time to time direct, and who shall have the power, under the direction of the trustees, to proceed against any person committing a breach of these regulations.

5. The said officer, or any officer or servant of the trustees, shall protect the reserve, and for that purpose shall remove, or be at liberty to call in the aid of the police for removal by force, if necessary, of any person who shall, by disorderly or insulting conduct, cause annoyance or inconvenience to any person in the said reserve, and such person so offending shall forfeit and pay a penalty not exceeding ten pounds.

6. Any person destroying or damaging any fence, enclosure, tree, or shrub, footpath, or other improvement on the reserve, shall pay a fine not exceeding ten pounds.

7. Any person who shall remove any firewood or timber from the reserve, or who shall wilfully destroy or damage any of the trees or shrubs growing thereon, or who shall wilfully set fire to any grass, tree, or shrub, or timber growing or being thereon, or who shall injure any building, fence, gate, seat, platform, or turnstile, or any other property, structure, or thing thereon, shall, on conviction, forfeit and pay a penalty not exceeding ten pounds.

8. Any person who shall offend against decency by the exposure of his or her person in the said reserve shall forfeit and pay a penalty not exceeding ten pounds.

9. No tents, booths, or stalls shall be erected on the reserve without the consent of the trustees being first obtained, under a penalty not exceeding ten pounds. Any person who shall, without the permission of the trustees, be found occupying any portion of the reserve, either by residing on or by erecting any tent, hut, or building thereon, shall be liable to a penalty not exceeding ten pounds.

10. No horse-racing or horse-breaking shall be allowed on the reserve without the permission of the trustees, under a penalty not exceeding ten pounds.

11. Any person who shall deposit any rubbish on the reserve, or who shall remove any rock, stone, earth, or other material therefrom, without first obtaining permission from the trustees, shall, on conviction, forfeit and pay a penalty not exceeding ten pounds.

12. If any person shall cross or pass, or attempt to cross or pass, any fence on or enclosing the reserve, otherwise than by the gates or openings lef for passage, he shall, on conviction, forfeit and pay a penalty for each offence of not exceeding ten pounds.

13. Any person who shall wilfully let in, or knowingly suffer to enter upon the reserve, anly animals without due authority, shall be liable for every such offence to a penalty not exceeding ten pounds.

14. Any person who shall unlawfully cause any annoyance or inconvenience to any other person or persons in the free use and enjoyment of the reserve, shall forfeit and pay a penalty not exceeding ten pounds.

15. No person shall climb any of the trees, or climb or jump over any of the seats, or jump over or in any way get over, or under, or through, or between any fence or rail erected in the reserve, or shall stand or lie upon any of the seats, under a penalty not exceeding ten pounds.

16. No person shall cut any word, name, or mark on any of the seats, or buildings, or trees, or shall write thereon, or otherwise deface the same or shall stick any bill on any such seat or building, or on any tree, fence, pillar, or rail in the reserve. Any person offending against this regulation shall be liable to a penalty not exceeding two pounds.

17. No person shall engage in any race or game without the permission of the trustees, or throw or propel from a catapult or sling any stone or other missile, or light a fire in the reserve, or deposit thereon any rubbish or other offensive matter or thing, or any dead animal, broken glass bottles, cast-off clothing, or litter of any kind, or shall, without such permission, discharge any firearms or fireworks therein. Every person so offending may be forthwith removed from the reserve, and shall be liable to a penalty not exceeding ten pounds.

18. No public meeting of any kind or assemblage of persons together to the number of six or more for any purpose shall be allowed in the reserve without the written permission of the trustees having been first obtained, and any or every person in any such meeting or assemblage who, being desired by any constable or officer to depart to do so, may be forthwih removed wilfully neglect to do so, may be forthwith removed from the reserve, and shall be liable to a fine not exceeding five pounds.

19. Every person in the reserve in a state of intoxication, or behaving in a disorderly manner, or creating or taking part in any disturbance, or wilfully injuring any building, fence, tree, shrub, flower, rail, lamp, or seat, property, or other thing therein or thereon, or obstructing any officer, or interfering, not being a player, with any game or sport therein, or swearing or making use of profane or obscene language, or insulting words or gestures, towards any person may be forthwith removed from the reserve and shall be liable to a penalty not exceeding five pounds.

20. No performance or entertainment of any kind shall be permitted in the reserve without a written permission from the trustees.

21. No person shall depasture any animal in the reserve without written permission of the trustees. All horses, cattle, sheep, or other animals, and all poultry found therein shall be removed by any police officer, or officer or person employed by the trustees, and the owner shall be liable to a penalty not exceeding two pounds.

22. The trustees may, with the consent of the Minister, set apart any portion of the reserve not exceeding one-fourth, for the purpose of cricket, football, or other lawful game or sport, and, from time to time, grant to any club, or association of clubs, upon such conditions as the trustees may think fit, the use of the grounds so set apart, and authorise the erection, alteration, and removal by such club, or association of clubs, of any building or pavilion thereon; but the trustees shall have power at any time to revoke such grant or authority, and to order the removal of such buildings or pavilions; and nothing in such grant or authority shall limit or affect the right of entry or control over the said grounds by the trustees, their servants or agents.

23. The trustees may, with the consent of the Minister, let from year to year, or for any less time, by public auction or tender, the exclusive right to depasture animals, or to cut and remove grass from the reserve; Provided that nothing herein shall prevent the Minister from consenting to a lease for a longer term than one year should he deem it expedient to do so.

24. The trustees may, with the consent of the Minister, sell by auction or public tender the exclusive right to remove stone or other material from the reserve, not required for ornamental purposes.

25. No person shall be allowed to play any game of any kind on the reserve on Sunday without the consent of the trustees.

26. No booth for the sale of intoxicating liquors shall be erected on the reserve without the consent of the trustees.

27. No person shall be allowed to bring any intoxicating liquors on the reserve without the consent of the trustees.

28. No saddle horses, or horses and vehicles, shall be allowed to enter the reserve without the permission of the trustees.

29. All fines incurred by these regulations shall be paid to the trustees, and be expended in the improvement of the reserve, in such manner as the trustees shall determine.

30. Any person found committing a breach of these regulations affecting the reserve, in respect of which a penalty is not expressly provided for in these regulations, shall forfeit and pay a penalty not exceeding five pounds.

NOTICE OF PROCEEDINGS BEFORE THE LOCAL LAND BOARD.

THE persons whose names and last-known addresses are mentioned hereunder are hereby notified that Local Land Boards will sit at the places and on the dates indicated to deal with the respective matters set out under each name.

The Board, if it so see fit, will proceed with the matter under investigation in the absence of the party concerned.

W. E. WEARNE, Minister for Lands.

To William Francis Thorn, of Survey Camp, Euston, and Newmarket Hotel, Albury—Court-house, Albury, 30th May, 1923, at 10 a.m. Inquiry as to compliance with the conditions attached to your R.S.S.H. 19-15, Albury, parish of Albury, county of Goulburn.

To James Stenson, of Ariah Park—Court-house, Narrandera, 6th June, 1923, 2 p.m. Your application for a Homestead Farm No. 1922-17, of 1,933 acres, being portion No. 17, parish of Conapaira, county of Cooper, Land District of Narrandera.

To Hugh Harold McManus, of Deniliquin—Court-house, Narrandera, 6th June, 1923, 2 p.m. Your application for Homestead Farm No. 1922-45, of 1,149 acres, being portion 21, parish of Kolkilbertoo South, county of Cooper, Land District of Narrandera.

To Edward John Allan, of Cocos, Conodbolin—Court-house, Narrandera, 6th June, 1923, 2 p.m. Your application for a Homestead Farm No. 1921-30, of 1,280 acres, being block R, parish of Kolkilbertoo, county of Cooper, Land District of Narrandera. [7093]

IN THE LAND AND VALUATION COURT OF NEW SOUTH WALES.

NOTICE is hereby given that sittings of the Land and Valuation Court of New South Wales will be holden at the Court-house, Chancery-square, Sydney, commencing at 10 a.m. on the undermentioned dates, for the purpose of hearing objections against valuations under the Valuation of Land Act, 1916, for the districts specified:—

Tuesday, 22nd May, 1923—Districts of Mosman and North Sydney.

Monday, 28th May, 1923—Districts of Ku-ring-gai and Bankstown.

W. R. JAMIESON,
Registrar.

10th May, 1923. [7092]

IN THE LAND AND VALUATION COURT OF NEW SOUTH WALES.

NOTICE is hereby given that sittings of the Land and Valuation Court of New South Wales will be holden at the Court-house, Chancery-square, Sydney, commencing at 10 a.m., on the undermentioned dates, for the purpose of hearing and determining objections against valuations of ratable property in the Municipality specified:—

Wednesday, 13th June, 1923—Municipality of Hunter's Hill.

Thursday, 14th June, 1923—Municipality of St. Mary's.

Friday, 15th June, 1923—Municipality of Drummoyne.

W. R. JAMIESON,
Registrar.

11th May, 1923. [7094]

[7096]

NOTIFICATION OF GRANTING OF SPECIAL LEASES.

Sydney, 18th May, 1923.

IT is hereby notified, for general information, that Special Leases of the lands specified in the annexed Schedule have been granted to the undermentioned persons.

The leases are subject to the provisions of the Crown Lands Consolidation Act, 1913, and the Regulations thereunder, and to the special conditions, provisions, exceptions, covenants, and reservations set out at the foot of the Schedule.

Any amounts which have been paid in excess will be refunded upon application at the State Treasury.

Any amount required to complete payment of expenses and rent from the date of the commencement of lease to 31st December, 1923, must be paid by the lessee to the Crown Land Agent of the District or to the State Treasurer within one month from this date, otherwise the lease will be liable to forfeiture, and should forfeiture be declared all moneys lodged with the application will become forfeited to the Crown.

For the year 1924 and any subsequent year the rentals must be paid during the month of December of the preceding year.

W. E. WEARNE, Minister for Lands.

SCHEDULE.

Reg. No. of Papers.	No. of Application.	Name and Address of Lessee.	Situation and Area of Land.	Purpose of Lease.	Term of Lease.	Annual Rent.	Rent required to complete payment to 31st Dec., 1923.	Amount of expenses chargeable.	Amount already paid as Rent, Deposit, and Survey Fee.	Amount to Credit of Lessee after deducting Costs and Rent to 31st Dec., 1923.	Amount required for payment of Costs and Rent to 31st Dec., 1923.	Shire or Municipality.
Ms. Ls.						£ s. d.	£ s. d.	£ s. d.	£ s. d.	£ s. d.	£ s. d.	
1923- 3665	1922-27, Armidale.	Pinto, John Thomas, of Hillgrove.	County Sandon, parish Metz, between portion 205 and Guyra River, and the land bounded by portion 66, parish Tiverton, Guyra River, and the southern boundary of the western part of portion Sp. L. 92-1. Area, about 177 acres.	Grazing ...	1 Jan., 1922, to 31 Dec., 1935.	5 0 0	10 0 0	1 11 6	12 6 8	0 15 2	.....	Dumaresq.
1923- 4212	1922-11, Coonamble.	Greene, John Joseph, of Coonamble.	County Leichhardt, parish Coonamble, portions 91 and 94; L. 336, 367-1902. Area, 49 acres 3 roods.	Grazing and agriculture.	1 June, 1923, to 31 Dec., 1932.	3 2 2	1 16 3	7 7 4	9 0 0	.....	0 3 7	Municipality Coonamble.
1923- 5641	1920-92, Grafton	Winstanley, Albert Alexander, of Winter Vale, Dalmorton.	County Gresham, parish Dalmorton, portion Sp.L. 20-92; Sp.L. 353, Grafton. Area, about 145 acres.	Grazing and residence.	1 Mar., 1923, to 31 Dec., 1932.	3 18 7*	3 5 6	8 2 0	9 0 0	.....	2 7 6	Nymboida.
1923- 5641	1922-26, Grafton	Winstanley, Albert Alexander, of Winter Vale, Dalmorton.	County Gresham, parish Dalmorton, portion Sp.L. 22-26; Sp.L. 353 Grafton. Area, about 1,150 acres.	Grazing ...	1 Mar., 1923, to 31 Dec., 1932	9 11 8	7 19 9	20 15 4	20 9 7	.....	8 5 6	Nymboida.
1923- 3642	1922-32, Grafton	Richards, Tom, junior, of Woolgoolga.	County Fitzroy, parish Woolgoolga; R. 12,908 for Police purposes. Area, about 12 acres.	Grazing ..	1 June, 1923, to 31 Dec., 1927.	7 10 0	4 7 6	6 15 4	7 13 4	.....	3 9 6	Dorrigo.
1923- 5645	1922-16, Inverell	Kenny, John Thomas, of Rockfield, Howell.	County Hardinge, parish Aston, portion 18; H. 5,035 1,762. Area, 880 acres.	Grazing ..	1 June, 1923, to 31 Dec., 1936.	22 0 0	12 16 8	19 8 8	20 6 8	.....	11 18 8	Guyra.
1923- 2001	1921-27, Kempsey.	McPhillips, Michael, of Smith's Creek, Comara.	County Clarke; parish Dyke, portion 27; C. 1,367-1,867. Area, 320 acres	Grazing ...	9 Mar., 1921, to 31 Dec., 1934.	3 6 8	8 11 4	2 10 0	3 0 0	.....	8 1 4	Dumaresq.
1923- 2127	1922-13, Molong	Sear, Arthur Edwin, of Pinecliff.	County Ashburnham, parish Beymedura, portion 201; A. 7,923-1,770. Area, 38 acres 3 roods 10 perches.	Grazing and agriculture.	1 June, 1923, to 31 Dec., 1936.	1 2 8	0 13 3	6 7 8	8 13 4	1 12 5	.....	Amaroo.

NOTIFICATION OF GRANTING OF SPECIAL LEASES—*continued.*

Reg. No. of Papers.	No. of Application.	Name and Address of Lessee.	Situation and Area of Land.	Purpose of Lease.	Term of Lease.	Annual Rent.	Rent required to complete payment to 31st Dec., 1923.	Amount of expenses chargeable.	Amount already paid as Rent, Deposit, and Survey Fee.	Amount to credit of Lessee after deducting Costs and Rent to 31st Dec., 1923.	Amount required for payment of Costs and Rent to 31st Dec., 1923.	Shire or Municipality.
Ms. Ls.						£ s. d.	£ s. d.	£ s. d.	£ s. d.	£ s. d.	£ s. d.	
1923-2002	1922-25, Mudgee	Rayner, Martin James, of Queen's Pinch, near Mudgee.	County Wellington, parish Warratra, portion 199; W. 4,546-2,091. Area, 50 acres.	Grazing ...	1 Jan., 1922, to 31 Dec., 1931.	2 0 0†	4 0 0	.....	3 0 0	.....	1 0 0	Meroo.
1923-5522	1921-9, Narrandera.	Didailler, Herve, of Grong Grong.	County Bourke, parish Fennel, portion 88; B. 3,643-1,806. Area, 379 acres 2 roods (ex. road).	Grazing and agriculture.	1 July, 1922, to 31 Dec., 1936.	28 9 3‡	42 13 11	14 15 9	19 0 0	.....	38 9 8	Yanko.
1923-5522	1921-15, Narrandera.	Rava, Martin James, of Grong Grong.	County Bourke, parish Fennel, portion 89; B. 3,644-1,806. Area, 223 acres 2 roods.	Grazing and agriculture.	1 July, 1922, to 31 Dec., 1936.	16 15 3§	25 2 11	9 19 8	15 0 0	.....	20 2 7	Yanko.
1923-4990	1921-23, Parkes	Cunich, John Antony, of Wellington-road, Parkes.	County Ashburnham, parish Currajong, portion 437. Area, 48 acres 3 roods.	Grazing and agriculture.	1 Nov., 1922, to 31 Dec., 1932.	6 14 1	7 16 5	6 14 4	10 0 0	.....	4 10 9	Goobang.
1923-4990	1921-52, Parkes	Nicholls, Joseph Francis, of Parkes.	County Ashburnham, parish Currajong, portion 438. Area, 45 acres 3 roods.	Grazing, agriculture, and vegetable garden.	1 Nov., 1922, to 31 Dec., 1932.	6 5 10	7 6 10	6 14 4	10 0 0	.....	4 1 2	Goobang.
1923-5605	1921-4, Tenterfield.	Finn, Michael, of Bryan's Gap.	County Clive, parish Timbarra, portion 168; C. 3,774-1,809. Area, 25 acres 2 roods 15 perches.	Access to water.	1 Feb., 1922, to 31 Dec., 1935.	1 0 0	1 18 4	6 18 6	8 0 0	.....	0 16 10	Tenterfield.
1923-5638	1920-51, Young	Paterson, Aubrey James, of Spring Creek, Young.	County Monteagle, parish Young, portion 2,249; M. 6,301-1,780. Area, 11 acres 1 rood.	Grazing and agriculture.	1 Jan., 1922, to 31 Dec., 1931.	1 8 2	2 16 4	5 13 9	7 6 8	.....	1 3 5	Burrangong.

* Including 10s. for Crown improvements. † Inclusive of 8s. for Crown improvements. ‡ Inclusive of £3 2s. 7d. for Crown improvements. § Inclusive of £1 16s. 10d. for Crown improvements.

Special Conditions, Provisions, Exceptions, Covenants, and Reservations.

Special Lease 1922-27, Armidale. John Thomas Pinto.—The lease shall be subject to subsections 1, 2, 4 to 20, and 23 of Regulation No. 106 (notified 2nd June, 1922).

Special lease 1922-11, Coonamble. John Joseph Greene.—The lease shall be subject to subsections 1, 2, 4 to 20, and 23 of Regulation No. 106 (notified 2nd June, 1922).

Special Lease 1920-92, Grafton. Albert Alexander Winstanley.—The lease shall be subject to subsections 1, 2, 4 to 17, 19, 20, and 23 of Regulation No. 106 (notified 2nd June, 1922), and to the following special conditions :—(*a*) Boundaries which form a natural barrier to stock need not be fenced. (*b*) This lease and Special Lease 1922-26 shall be held in the same interest, and forfeiture or determination of either will involve forfeiture or determination of the other lease also. (*c*) The lessee shall reside for the whole term of the lease on the land leased, or on the adjoining lands owned or legally occupied by him. Residence for the purpose of this condition shall be taken to mean continuous and bona fide living on any one of the areas mentioned in the preceding sentence as the holder's usual home without any other habitual residence.

Special Lease 1922-26, Grafton. Albert Alexander Winstanley.—The lease shall be subject to subsections 1, 2, 4 to 17, and 19 to 23 of Regulation No. 106 (notified 2nd June, 1922), and to the following special conditions :—(*a*) Boundaries which form a natural barrier to stock need not be fenced. (*b*) This lease and Special Lease 1920-92 shall be held in the same interest, and forfeiture or determination of either will involve forfeiture or determination of the other lease also.

Special Lease 1922-32, Grafton. Tom Richards, junior.—The lease shall be subject to subsections 1, 4 to 20, and 23 of Regulation No. 106 (notified 2nd June, 1922), and to the following special condition :—The right of the Crown, or any authorised public body, to construct any necessary drains through the lease is reserved.

Special Lease 1922-16, Inverell. John Thomas Kenny.—The lease shall be subject to subsections 1, 2, 4 to 17, 19, 20, 22 and 23 of Regulation No. 106 (notified 2nd June, 1922), and to the following special condition :—During the whole currency of the lease this land, other than the part within reserve 806, from occupation under miners' right or business licenses, shall be open to the operation of miners' rights, without interference or annoyance by the lessee, and the lessee shall post at each place of access to the land calico notices, indicating, for public information, that the land so leased is subject to the operations of miners' rights. Such notices shall be erected and maintained to the satisfaction of the District Surveyor.

NOTIFICATION OF GRANTING OF SPECIAL LEASES—*continued.*

SPECIAL CONDITIONS, PROVISIONS, EXCEPTIONS, COVENANTS, AND RESERVATIONS—*continued.*

Special Lease 1921-27, Kempsey. Michael McPhillips.—The lease shall be subject to subsections 1, 2, 4, 5, 7 to 20, and 23 of Regulation No. 106 (notified 2nd June, 1922), and to the following special condition :—Subject to tenant-right (if any) held by the holder of C.L. 23,597, Kempsey, in any improvements effected during the currency of that lease, all improvements on the land shall upon forfeiture, surrender, or expiration of the period of this lease, become the property of the Crown, and no compensation shall be payable therefor, but on application within one month after such forfeiture, surrender, or expiration, the Minister may permit the former lessee to remove any movable improvements effected by him or at his expense. In all cases where such permission has been given, the improvements must be removed within three months after the date of forfeiture, surrender, or expiration.

Special Lease 1922-13, Molong. Arthur Edwin Sear.—The lease shall be subject to subsections 1, 2, 4 to 20, and 23 of Regulation No. 106 (notified 2nd June, 1922).

Special Lease 1922-25, Mudgee. Martin James Rayner.—The lease shall be subject to subsections 1, 4 to 20, and 23 of Regulation No. 106 (notified 2nd June, 1922).

Special Lease 1921-9 and 1921-15, Narrandera. Herve Didailler and Martin James Rava respectively.—The lease shall be subject to subsections 1 to 16, 19, 20, and 23 of Regulation No. 106 (notified 2nd June, 1922), and to the following special conditions :—(*a*) The lessee may destroy all useless timber, but shall preserve sufficient green trees to provide ample shade and shelter. (*b*) The lessee shall place 50 acres under cultivation within twelve months of the gazettal of this lease, and thereafter cultivate not less than 50 acres each year.

Special Lease 1921-28 and 1921-52, Parkes. John Antony Cunich and Joseph Francis Nicholls respectively.—The lease shall be subject to subsections 1, 4 to 13, 17, 19, 20, and 23 of Regulation No. 106 (notified 2nd June, 1922).

Special Lease 1921-4, Tenterfield. Michael Finn.—The lease shall be subject to subsections 1, 2, 4 to 11, 13, 15 to 20, and 23 of Regulation No. 106 (notified 2nd June, 1922).

Special Lease 1920-51, Young. Aubrey James Paterson.—The lease shall be subject to subsections 1, 2, 4 to 13, 15 to 17, 19, 20, and 23 of Regulation No. 106 (notified 2nd June, 1922), and to the following special condition :—The right is reserved to the public of free access along the banks of Spring Creek.

[7116]

Water Conservation and Irrigation Commission,
Griffith, 18th May, 1923.

NOTIFICATION OF GRANTING OF AFTER-AUCTION LEASES.

IT is hereby notified, for general information, that perpetual leases of the lands specified below, which were offered at auction and not sold, have been granted to the undermentioned persons. The rentals must be paid, and improvements effected, subject to the terms and conditions read at the sale, the chief of which were notified in the Gazette in connection with the offering at auction.

GEO. J. EVATT,
Resident Commissioner.

MURRUMBIDGEE IRRIGATION SETTLEMENT.

CENTRAL DIVISION.

MIRROOL No. 1 IRRIGATION AREA.

Land District of Yanco.

No. of Papers.	Name of Lessee.	Date of Application.	Description of Land.						Gazettal of Auction Sale.	Offered for Sale.		Date of Commencement of Lease.	Annual Rental for first period of 25 years.	Catalogue No. of Plan.
			Parish.	County.	Block.	Section.	Town. or Village.	Area.		Date.	Place.			
M.O.		1923.						a. r. p.				1923.	£ s. d.	
1923-5179	Ernest Edward Ilsley ...	6 Mar. ...	Jondaryan ...	Cooper ...	11	12	Griffith ...	0 0 36¼	29 Sept., 1922	31 Oct., 1922	Griffith ...	8 Mar....	6 0 0	Griffith 27
5201	Fred Malcolm Foster ...	13 " ...	do ...	do ...	15	12	do ...	0 1 7	29 " "	31 " "	do ...	21 " ...	7 0 0	" 26
5206	William Irvine Robinson ...	15 " ...	do ...	do ...	2	36	do ...	0 1 4½	25 Nov., 1921	4 Jan., "	do ...	21 " ...	7 0 0	" 74
5207	Do ...	15 " ...	do ...	do ...	3	36	do ...	0 1 4½	25 " "	4 " "	do ...	21 " ...	7 0 0	" 74
5247	James Joseph Merrigan ...	23 " ...	do ...	do ...	4	36	do ...	0 1 4½	25 " "	4 " "	do ...	5 April...	7 0 0	" 74
5259	Florence Robinson (spinster)	26 " ...	do ...	do ...	22	17	do ...	0 0 32¼	29 Sept., 1922	31 Oct. 1922	do ...	5 " ...	30 0 0	" 40
5264	Arthur Buckley Long... ...	27 " ...	do ...	do ...	21	17	do ..	0 0 18¾	29 " "	31 " "	do ...	5 " ...	10 0 0	" 40
5303	Joseph Patrick Byrnes ...	9 April...	do ...	do ...	5	12	do ..	0 0 36¼	29 " "	31 " "	do ...	16 " ..	7 0 0	" 27
5336	Hugh Doherty...	16 " ...	do ...	do ...	20	17	do ...	0 0 18¾	29 " "	31 " "	do ...	26 " ...	10 0 0	" 40
5187	Jemima Robertson (widow) ...	6 Mar....	Stanbridge ..	do ...	17	4	Yenda ...	0 1 0	14 Feb., 1919	17 Mar.. 1919	do ...	21 Mar....	3 0 0	Yenda 8
5 2)	Alick Herbert Nicholls ...	12 April...	Jondaryan ..	do ...	Por.	301	Hanwood	0 1 0	17 Mar., 1916	19 April, 1916	do ...	19 April ..	2 10 0	C. 3,705-1,804 R.
4993	Alice Plant (wife of William Plant).	23 Jan....	do ...	do ...	Por.	932	.....	2 0 0	7 Jan., 1921	9 Feb., 1921	do ...	26 Feb. ...	36 0 0	C. 4,435-1,804
5238	Louise Agnes Jones (wife of Robert Gordon Jones).	22 Mar...	Yenda ...	do ...	Por.	50	.....	8 0 0	3 Feb., 1922	6 Mar., 1922	Yenda ...	16 April ..	24 0 0	C. 4,697-1,804

17697

EXTENSION OF TERMS OF SPECIAL LEASES.

Sydney, 18th May, 1923.

IT is hereby notified, for general information, that the terms of the Special Leases of the lands specified in the annexed Schedule have been extended in accordance with the provisions of section 229, Crown Lands Consolidation Act, 1913 (section 46, Crown Lands Act, 1895).

The leases are subject to the provisions of the Crown Lands Consolidation Act, 1913, and the Regulations thereunder, and to the special conditions, provisions, exceptions, covenants, and reservations set out at the foot of the Schedule.

Any amounts which have been paid in excess will be refunded upon application to the State Treasury.

Any amount required to complete payment of expenses and rent to 31st December, 1923, must be paid by the Lessee to the Crown Lands Agent of the District or to the State Treasurer within one month from this date, otherwise the lease will be liable to forfeiture.

For the year 1924 and any subsequent year the rental must be paid during the month of December of the preceding year.

W. E. WEARNE, Minister for Lands.

SCHEDULE.

No of Lease.	Reg. No. of Papers.	No. of Application.	Name and Address of Registered Holder.	Situation and Area of Land.	Purpose of Lease.	Extended term of Lease. From	Extended term of Lease. To	Annual Rent.	Rent required to complete payment to 31st Dec., 1923.	Amount of Expenses chargeable.	Amount already paid as Rent, Deposit, and Survey Fee.	Amount to credit of Lessee after deducting Costs and Rent to 31st Dec., 1923	Amount required for payment of Costs and Rent to 31st Dec., 1923.	Shire or Municipality.
								£ s. d.	£ s. d.	£ s. d.	£ s. d.	£ s. d.	£ s. d.	
—	Ms. Ls. 1923-5484	1908-26, Bathurst	Tobin, George, of Sofala.	County Roxburgh, parish Sofala, portion 251, and land on the west. Area, 138 acres 1 rood.	Grazing ...	1 Jan., 1922.	31 Dec., 1931.	3 9 2	6 18 4	0 10 6	4 9 2	.....	2 19 8	Turon.
4158	1923-5168	Auction, Casino, 31-8-04.	Alcorn, Robert Ernest, and O'Neil, Denis, of Kyogle, executors and trustees of the late Robert Walters.	County Rous, parish Runnymede, that part of W.R. 195, between portion 33 and R. 50,487. Area, about 45 acres.	Grazing and Agriculture	1 Jan., 1922.	31 Dec., 1924.	11 0 0	22 0 0	0 10 6	22 0 0	.....	0 10 6	Kyogle.
...	1923-5220	1907-9, Dubbo ...	Lane, Norman Edwin, of Wambongalong, Dubbo.	County Gordon, parish Roche, portion Sp. L. 1907-9; Sp. L. 51 Do. Area, 288 acres 1 rood (ex. roads).	Grazing ...	1 Jan., 1923.	31 Dec., 1934.	4 12 9*	4 12 9	1 0 0	6 16 2	1 3 5	.....	Talbragar.
...	1923-5642	1913-8, Gloucester.	Armstrong and Royse, Limited, of Carrington, Newcastle.	County Gloucester, parish Karuah, portion 59; G. 4,638-1,497. Area, 6¾ perches.	Wharf ..	1 Jan., 1923.	31 Dec., 1927.	1 10 0	1 10 0	1 15 6	1 0 0	.....	2 5 6	Wallarobba.
—	1923-5646	1916-21, Grafton	North Coast Steam Navigation Company, Limited, of Grafton.	County Clarence, parish Great Marlow, city of Grafton, below high-water mark, Clarence River, north of and adjoining Sp. L. 09-18. Area, 5¾ perches.	Mooring Piles.	1 Jan., 1923.	31 Dec., 1928.	2 0 0	2 0 0	1 15 6	3 0 0	.....	0 15 6	Municipality Grafton.
3408	1923-5544	1902-19, Metropolitan.	Adams, John, of The Spit, Mosman.	County Cumberland, parish Willoughby, at The Spit, fronting Middle harbour. Area, 15¼ perches.	Residence & business (refreshment-room and letting boats).	1 Jan., 1923.	31 Dec., 1927.	20 0 0	20 0 0	1 14 6	16 0 0	.....	5 14 6	Municipality Mosman.
3590	1923-5686	After - auction tender, Moree.	Goodrum, Joseph, of Mungindi.	County Benarba, parish Varouah, village Mungindi, portion Sp. L. C; Sp. L. 19 Me. Area, 3 acres 1 rood 10 perches.	Grazing and agriculture.	1 Jan., 1923.	31 Dec., 1930.	1 10 0	1 10 0	0 10 6	1 0 0	.....	1 0 6	Boomi.

EXTENSION OF TERMS OF SPECIAL LEASES—*continued.*

No. of Lease.	Reg. No. of Papers.	No. of Application.	Name and Address of Registered Holder.	Situation and Area of Land.	Purpose of Lease.	Extended Term of Lease. From	Extended Term of Lease. To	Annual Rent.	Rent required to complete payment to 31st Dec., 1923.	Amount of Expenses chargeable.	Amount already paid as Rent, Deposit, and Survey Fee.	Amount to credit of Lessee after deducting Costs and Rent to 31st Dec., 1923.	Amount required for payment of Costs and Rent to 31st Dec., 1923.	Shire or Municipality.
								£ s. d.	£ s. d.	£ s. d.	£ s. d.	£ s. d.	£ s. d.	
—	Ms. Ls. 1923-5688	1907-47, Moree...	Sullivan, John, of New Lawn, Terry-hie-hie.	County Courallie, parish Moree, portions 45, 46, and 47. Area, 24 acres.	Accommodation paddock.	1 Jan., 1923.	31 Dec., 1929.	6 0 0	6 0 0	0 10 6	1 0 0	.....	5 10 6	Municipality of Moree.
—	1923-5687	1907-51, Moree...	Haley, John, of Pallamallowa.	County Courallie, parish Paramellowa, portion 48; C. 2,247-1,880. Area, 9 acres 2 roods 20 perches.	Grazing ...	1 Jan., 1923.	31 Dec., 1929.	1 10 0	1 10 0	0 15 9	3 0 0	0 14 3	.....	Boolooroo.
—	1923-5040	1911-25, Mudgee	Clarke, Leopold Arthur, of Bara, Lue.	County Phillip, parish Bara, between portions 94, 96, 97, 171, 88, and 91, and C. R. 154. Area, about 165 acres.	Grazing ...	1 Jan., 1923.	31 Dec., 1932.	2 15 0†	2 15 0	2 15 6	3 15 0	.....	1 15 6	Meroo.
—	1923-5042	1908- 4, Orange	Devane, Denis, of Kerr's Creek.	County Wellington, parish Larras Lake, part of village reserve 110 (ex. about 2 acres fronting Kerr's Creek, adjacent to portion 31). Area, about 315 acres.	Grazing ...	1 Jan., 1923.	31 Dec., 1929.	6 0 0	6 0 0	0 10 6	1 0 0	.....	5 10 6	Canobolas.
—	1923-5046	1908-16, Orange	Fuller, George, of Lewis Ponds.	County Bathurst, parish Worcester, portion 85; B. 4,265-2,009. Area, 81 acres 3 roods (ex. road).	Grazing ...	1 Jan., 1923.	31 Dec., 1929.	1 6 8‡	1 6 8	0 10 6	2 6 8	0 9 6	.....	Canobolas.
3932	1923-4619	1903-1, Taree ...	Goodlet and Smith, Limited, of 2 Harris street, Sydney.	County Gloucester, parish Curreeki, village of Gooloongolok, fronting Gooloongolok River, and bounded on the west, north, and south by Myall, Midge, and King streets. Area, 10 acres.	Sawmill, wharf, and erection of buildings (employees' dwellings).	1 Jan., 1923.	31 Dec., 1927.	10 0 0	10 0 0	1 15 6	11 0 0	.....	0 15 6	Stroud.

* Including £1 0s. 8d. for Crown improvements. † Including 8s. 3d. for Crown improvements. ‡ Including 5s. 4d. for Crown improvements.

FOR SPECIAL CONDITIONS, &C., SEE NEXT PAGE.

EXTENSION OF TERMS OF SPECIAL LEASES—*continued.*

SPECIAL CONDITIONS, PROVISIONS, EXCEPTIONS, COVENANTS, AND RESERVATIONS.

Special Lease 1908-26, Bathurst. George Tobin.—The lease shall be subject to subsections 1, 2, 4 to 17, and 19 to 23 of Regulation No. 106 (notified 2nd June, 1922), and to the following special condition :—The right of the public of free access along the bank of the Turon River is reserved.

Special Lease 4,158, Casino. Robert Ernest Alcorn and Denis O'Neil, the executors and trustees of the late Robert Walters. The lease shall be subject to subsections 1, 2, 4 to 20, and 23 of Regulation No. 106 (notified 2nd June, 1922), and to the following special condition :—Residence on the land leased is barred.

Special Lease 1907-9, Dubbo. Norman Edward Lane.—The lease shall be subject to subsections 1, 2, 4 to 20, and 23 of Regulation No. 106 (notified 2nd June, 1922), and to the following special conditions :—(*a*) The lessee shall pick up timber, burn out rabbit harbours, and net the area in to the satisfaction of the Stock Inspector. (*b*) Any part of a travelling stock or camping reserve within the land leased shall, during the whole currency of the lease, be open to the use of bona fide travellers, travelling stock, teamsters, and carriers, without interference or annoyance by lessee, and the lessee shall post in a conspicuous place thereon notice boards, indicating, for public information, the purpose of such reserve. In fencing such reserve the lessee shall also provide gates and other facilities for the entrance and exit of travelling stock, teamsters, and others, such notice-boards, gates, and facilities to be erected and maintained to the satisfaction of the Stock Inspector. The lessee must not overstock, wholly or in part, the area leased within such reserve, the decision as to overstocking to rest with the Minister.

Special Lease 1913-8, Gloucester. Armstrong and Royse Limited.—The lease shall be subject to subsections 1, 3, 4, 6, 8 to 13, 19 and 23 of Regulation No. 106 (notified 2nd June, 1922), and to the following special conditions :—(*a*) The timber-shoot shall be maintained so as not to be in danger to traffic on the road. (*b*) The lessees shall pay all tolls or charges levied by any trust or authority constituted to collect same. (*c*) The lessees shall keep the existing structures in good, efficient, and sanitary condition, and in a thorough state of repair and free from rats and mice throughout the currency of the lease to the satisfaction of the Minister. (*d*) The lessees shall, after determination of the lease by forfeiture, effluxion of time, or otherwise and within such time as may be given, remove the structure or all or any material from the land at their own cost and without compensation if required by the Minister in writing to do so. (*e*) The right is reserved to the Minister to terminate the lease upon giving the leesees not less than three months' notice in writing to that effect. If the lease is terminated by the exercise of the foregoing reserved right, no compensation will be allowed ; but the lessees may, subject to approval of the Minister, remove any movable improvements effected by or at the expense of the lessees during the currency of the lease, provided they do so within three (3) months after the termination of the lease.

Special Lease 1916-21, Grafton. The North Coast Steam Navigation Company Limited.—The lease shall be subject to subsections 1, 3, 4, 6 to 9, 11 to 13, and 23 of Regulation No. 106 (notified 2nd June, 1922), and to the following special conditions :—(*a*) Mooring piles and other structures erected on the land shall be maintained in good order and repair during the currency of the lease. (*b*) The lessee shall after determination of the lease by forfeiture, effluxion of time or otherwise, and within such times as may be given, remove the structures, or all or any material from the land at his own cost and without compensation if required by the Minister in writing to do so.

Special Lease 3,408, Metropolitan. John Adams.—The lease shall be subject to subsections 1, 4, 6 to 11, 13, 19, and 20 of Regulation No. 106 (notified 2nd June, 1922), and to the following special conditions :—(*a*) All improvements on the land shall be kept in good order and condition throughout the currency of the lease. (*b*) This lease shall be held in conjunction with the lease from the Sydney Harbour Trust Commissioners of adjoining lands below high-water mark, and determination of that lease will involve determination of this lease also. (*c*) The lessee shall reside for the whole term of the lease on the land leased, or on the adjoining lands owned or legally occupied by him. Residence, for the purpose of this condition, shall be taken to mean continuous and bona fide living on any of the areas mentioned in the preceding sentence as the holder's usual home without any other habitual residence. (*d*) A breach of any of the conditions, or a conviction for any offence, will render the lease liable to forfeiture.

Special Lease 3,590, Moree. Joseph Goodrum.—The lease shall be subject to subsections 1, 4 to 20, and 23 of Regulation No. 106 (notified 2nd June, 1922), and to the following special conditions : —(*a*) The right of the public to free access along the bank of the Barwon River is reserved at all times. (*b*) Lessee shall maintain 1 acre under fruit trees and vines during the currency of the lease.

Special Lease 1907-47, Moree. John Sullivan.—The lease shall be subject to subsections 1 to 20, and 23 of Regulation No. 106 (notified 2nd June, 1922).

Special Lease 1907-51, Moree. John Haley.—The lease shall be subject to subsections 1, 2, 4 to 20, and 23 of Regulation No. 106 (notified 2nd June, 1922), and to the following special condition :—The right is reserved to the public of free access along the bank of the Gwydir River at all times.

Special Lease 1911-25, Mudgee. Leopold Arthur Clarke.—The lease shall be subject to subsections 1, 2, 4 to 20, and 23 of Regulation No. 106 (notified 2nd June, 1922).

Special Lease 1908-4, Orange. Denis Devane.—The lease shall be subject to subsections 1, 2, 4 to 20, and 23 of Regulation No. 106 (notified 2nd June, 1922).

Special Lease 1908-16, Orange. George Fuller.—The lease shall be subject to subsections 1, 2, 4 to 17, and 19 to 23 of Regulation No. 106 (notified 2nd June, 1922).

Special Lease 3,932, Taree. Goodlet and Smith Limited.—The lease will be subject to subsections 1 to 4, 6 to 12, 14, 15, 19, 20, and 23 of Regulation No. 106 (notified 2nd June, 1922), and to the following special conditions :—(*a*) The right is reserved to the Minister to withdraw from the lease at any time, and from time to time, any land required for mining or any mining purposes, or for tramway or any public purpose within the meaning of the Crown Lands Acts, and the lessee shall not be entitled to any compensation whatsoever therefor, or for severance. In the event of any withdrawal as aforesaid, the lessee shall be entitled, subject to the approval of the Minister, to remove any movable improvements, or to a fair and reasonable compensation for his interest in any improvements belonging to him on the land so withdrawn. The amount of such compensation shall be ascertained by multiplying a sum representing the fair value of the improvements by a fraction of which the numerator shall be the unexpired term of the lease and the denominator the full term of the lease. In case the Minister and the lessee shall not agree as to the amount of compensation as aforesaid, the matter shall be submitted for the determination of the Board ; and the decision of the Board or the Land and Valuation Court, on appeal, shall be final and conclusive. (*b*) All merchandise and goods loaded and unloaded at the wharf shall be subject to all dues and wharfage rates which are or may be levied at any public wharves in the locality. (*c*) The lessee shall, after determination of the lease, by forfeiture, effluxion of time, or otherwise, and within such time as may be given, remove the structure or all or any material from the land at his own cost, and without compensation, if required by the Minister in writing to do so. (*d*) The wharf shall be kept in good and efficient condition and in a thorough state of repair, and free from rats and mice during the currency of the lease. (*e*) The lessee shall not permit the accumulation on the land leased of sawdust or waste timber, which shall be removed or otherwise disposed of. If destroyed by fire such destruction shall be so carried out as to avoid any nuisance. (*f*) The right is reserved to at once terminate the lease should the Minister be of opinion that the public health is endangered thereby, or any nuisance is committed. (*g*) The waters of Coolongolok River shall not be polluted by the operation of the purpose of the lease.

[6971] **CONDITIONAL LEASES.** Sydney, 18th May, 1923

NOTICE is hereby given that rents of the Conditional Leases particularised in the following Schedule have been reappraised under the provisions of section 52 of the Crown Lands Consolidation Act, 1913, and determined at the rates per acre stated, and the balance due must be paid within one month from the date of this notice to the Land Agent of the District or to the State Treasurer.

Any rent paid after due date will, in accordance with the provisions of section 278 of the Crown Lands Consolidation Act, 1913, bear interest accruing day by day.

W. E. WEARNE, Minister for Lands.

SCHEDULE.

No. of Conditional Lease.	Lessee.	Address.	County.	Parish.	Area.	Rate per Acre.	Annual Rent.	Date of commencement of Rent, as reappraised.	Rent now owing. Amount.	Rent now owing. For period ending—	Shire.
	EASTERN DIVISION.										
	LAND DISTRICT OF BELLINGEN.										
					a. r. p.	s. d.	£ s. d.		£ s. d.		
1907- 49	The Australian Bank of Commerce Ltd. (per Perrett, Albert Raymond)	Sydney ... ... Hernani.	Fitzroy ...	Blicks ...	300 0 0	0 5	6 5 0	2 May, 1922	1 17 6	1 May, 1924	Nymboida.
166	The Commercial Banking Co. of Sydney Ltd. (per Daley, Earwin)	Sydney ... ... Burrapine.	Raleigh ...	Medlow ...	161 0 0	0 6	4 0 6	5 Dec., "	1 0 1	4 Dec., 1923	Nambucca.
	LAND DISTRICT OF CABCOAR.										
1907- 59	Denton, Walter	Millamolong, via Mandurama.	Bathurst ...	Hampton ...	197 0 0	0 4½	3 13 11	19 Dec., 1922	0 8 3	18 Dec., 1923	Lyndhurst.
	LAND DISTRICT OF GRAFTON.										
1906- 90	Brown, Joseph, junior	Stockyard Creek	Clarence ...	Coaldale ...	221 2 0	0 4	3 13 10	22 Nov., 1921	1 16 10	21 Nov., 1923	Copmanhurst.
97	Hamilton, George Herbert	Biloela, Tabulam	Drake ...	Churchill ...	960 0 0	0 3¾	15 0 0	13 Sept., "	6 0 0	12 Sept., "	do
	LAND DISTRICT OF KEMPSEY.										
1907- 9	Pohlman, Christian	Nulla Nulla Creek, via Bellbrook.	Dudley ...	Bellbrook ...	60 0 0	0 4½	1 2 6	7 Mar., 1922	0 5 0	6 Mar., 1924	Macleay.
10	Kyle, Alexander	do do ...	do ...	Stuart ..	150 0 0	0 4	2 10 0	7 " "	3 2 6	6 " "	do
33	Tyne, William Dennis	Bellbrook	do ...	Macleay ..	364 2 0	0 3	4 11 2	11 July, "	0 4 6	10 July, 1923	do
40	O'Neil, John	Uralgurra	do ...	Oreen ...	600 0 0	0 3	7 10 0	8 Aug., "	1 17 6	7 Aug., "	do
61	The Commercial Banking Co. of Sydney Ltd. (per Scott, Eardley Murray)	Sydney ... ... Bellbrook.	do ...	Macleay ...	120 0 0	0 6	3 0 0	21 Nov., "	0 10 0	20 Nov., "	do
	LAND DISTRICT OF LITHGOW.										
1907- 15	Gorman, James Michael	Porter's Retreat	Georgiana ...	Garrynian ...	60 0 0	0 3½	0 17 6	24 Oct., 1922	4 6 3	23 Oct., 1923	Oberon.
18	Perry, Samuel	Antonio Creek, Rydal ...	Westmoreland	Antonio ...	109 0 0	0 4	1 16 4	7 Nov., "	1 16 4	6 Nov., "	Blaxland.
	LAND DISTRICT OF MUDGEE.										
1907- 40	The Australian Mercantile Land and Finance Co. Ltd. (per Rohr, Stanley Harley)	Sydney ... ... Pyramul, via Mudgee.	Wellington ...	Tunnabidgee...	387 2 0	0 5	8 1 6	4 July, 1922	4 0 9	3 July, 1923	Meroo.
93	Whittaker, Eliza Ann	Collingwood, Mudgee ...	do ...	Avisford ...	264 0 0	0 3¼	3 11 6	28 Nov., "	0 5 6	27 Nov., "	do
99	Palmer, Frederick Arthur	Leaning Oak, via Mudgee...	do ..	Canning ...	60 0 0	0 5	1 5 0	19 Dec., "	0 5 0	18 Dec. "	do
101	Smede, Henry John	Lowlands, Turill	Bligh	Munmurra ...	300 0 0	0 4	5 0 0	21 Nov., "	5 0 0	20 Nov., "	Merriwa.

CONDITIONAL LEASES—*continued.*

No. of Conditional Lease.	Lessee.	Address.	County.	Parish.	Area.	Rate per Acre.	Annual Rent.	Date of commencement of Rent as reappraised.	Rent now owing. Amount.	Rent now owing. For period ending—	Shire.
					a. r. p.	s. d.	£ s. d.		£ s. d.		
	EASTERN DIVISION—*continued.*										
	LAND DISTRICT OF RYLSTONE.										
*1907–17	Taylor, Thomas William	Waterdale, Clandulla ...	Roxburgh ...	Mead	239 2 0	0 4	3 19 10	25 April, 1922	0 10 5	13 Mar., 1923	Rylstone.
1908– 4	Black, George Albert Andrew	Bylong-road, Rylstone ...	Phillip ...	Simpson ...	120 0 0	0 3¾	1 17 6	23 Jan., 1923	1 17 6	22 Jan., 1924	do
5	Black, William, senior	Brookside, Rylstone ...	do ...	Rumker ...	240 0 0	0 3	3 0 0	23 „ „	3 0 0	22 „ „	do
	CENTRAL DIVISION.										
	LAND DISTRICT OF CONDOBOLIN.										
†1905– 2	L'Estrange, Alexander William Hume ...	Elswick, Derriwong ...	Cunningham...	Emu Plains ...	1,486 1 0	0 5	30 19 4	6 Mar., 1922	9 11 0	8 Mar., 1923	Lachlan.
	LAND DISTRICT OF FORBES.										
1907– 9	Hodges, Frederick Valentine	Forbes	Cunningham...	Corridgery ...	24 3 20	1 3	1 11 2	24 Oct., 1922	1 11 2	23 Oct., 1923	Jemalong.
	LAND DISTRICT OF GRENFELL.										
1907– 5	The Bank of Australasia ... ... (per Holland, John Michael)	Sydney ... ... Illilliwa, via Grenfell.	Forbes ...	Kangarooby ...	400 0 0	0 3	5 0 0	10 Oct., 1922	1 13 4	9 Oct., 1923	Weddin.
	LAND DISTRICT OF TEMORA.										
1907– 5	Spry, William Henry	Lake Cargelligo	Bourke ...	Ramsay ...	343 1 0	0 9	12 17 6	17 Oct., 1922	11 16 10	16 Oct., 1923	Bland.
6	Stewart, Francis John	Ardlethan	do ...	do ...	346 2 0	0 8	11 11 0	17 „ „	4 6 7	16 „ „	do
	LAND DISTRICT OF WYALONG.										
‡1907–22	Bank of New South Wales ... ... (per Harrington, Arthur Eustace)	Sydney ... ... Yalgogrin North.	Cooper ...	Lewes ...	1,920 0 0	0 9	72 0 0	18 July, 1922	Nil.	.....	Bland.
§ 23	Do do ...	do	do ...	do ...	1,901 3 13	0 9	71 6 5	18 „ „	Nil.	.....	do
36	The Commercial Banking Co. of Sydney Ltd. (per Bootes, Jabez, junior)	Sydney ... ... Hiawatha.	Gipps ...	Udah ...	283 3 0	1 3	17 14 9	12 Dec., „	14 3 9	11 Dec., 1923	do
37	The Commercial Banking Co. of Sydney Ltd. (per Clarke, Edward Thomas)	Sydney ... ... Hiawatha.	do ..	do ...	220 0 0	1 0	11 0 0	19 „ „	8 14 2	18 „ „	do

* Applied for as Additional Conditional Purchase, 1923– 3, Rylstone, on the 14th March, 1923.
† „ „ „ 1923–17, Condobolin, on the 9th March, 1923.
‡ „ „ „ 19 2 43, Wyalong, on the 23rd November, 1922.
§ „ „ „ 1922–44, „ „ „ „

[7111] NOTIFICATION OF CROWN-LEASES GRANTED. Sydney, 18th May, 1923.

IT is hereby notified, for general information, that Crown-leases of the lands specified in the annexed Schedule have been granted to the undermentioned persons.

The leases are subject to the provisions of the Crown Lands Acts and the Regulations thereunder, and to the special conditions, provisions, exceptions, covenants, and reservations set out in the respective Gazette notices setting the lands apart for Crown-leases.

The balance of rent now called for shall be paid to the Crown Land Agent or State Treasurer within one month from this date, and the rent of each succeeding half-year should be paid in advance to the Local Crown Land Agent or to the State Treasurer, Sydney.

W. E. WEARNE, Minister for Lands.

SCHEDULE.

No. of Lease and Land District.	Name of Lessee.	Nos. of Portion and Plan.	Parish; County; Shire.	Area.	Annual rental for first period.	Term of Lease.	Balance required to complete payment of Rent to next ensuing due date.	Dates upon which each half-year's Rent is payable.
				a. r. p.	£ s. d.		£ s. d.	
1922-15, Casino	Percival Hawthorne Kinsley.	77 (R. 2,524-1,744) ...	Wyandah; Richmond; Copmanhurst	2,063 0 0	21 9 10	29 April, 1922, to 28 April, 1967.	21 16 5	29 Oct. & 29 April.
1922-20, Cooma ... ... (Additional to Crown-lease 1922-8.)	William Henry Tyrie ...	25 (B. 4,343-1,765) ...	Wangrah; Beresford; Monaro ...	125 0 0	1 0 0	9 Oct., 1922, to 12 April, 1967.	0 10 0	13 „ & 13 „
1921- 2, Dunedoo	James Organ	91 (N. 1,253-1,883) ...	Mendooran; Napier; Cobbora ...	5,233 0 0	37 17 7	2 May, 1921, to 1 May, 1966.	75 15 2	2 Nov. & 2 May.
1916- 3, Kempsey	Minnie O'Neil	35 (C. 2,127-1,867) ...	Big Hill; Clarke; Dumaresq ...	2,550 0 0	13 6 7	3 June, 1916, to 2 June, 1961.	26 12 9	3 June & 3 Dec.
1922- 5, Nyngan	James Donald Davidson...	9 (F. 489-1,950) ...	Miamley North; Flinders; Lachlan	6,002 0 0	68 15 6	6 Oct., 1922, to 5 Oct., 1967.	34 7 9	6 Oct., & 6 April.
„ 11, „	Charles Bernard Horsley..	5 (F. 487-1,950) ...	Mogille Plain; Flinders; Lachlan..	5,520 0 0	63 5 0	2 Oct., 1922, to 1 Oct., 1967.	31 12 6	2 „ & 2 „

[7110] Sydney, 18th May, 1923.

NOTIFICATION OF SURRENDER OF LANDS TO THE CROWN UNDER THE PROVISIONS OF THE CLOSER SETTLEMENT ACTS, AND OF THE ALLOTMENT OF SAME AS SETTLEMENT PURCHASES.

IT is hereby notified, for public information, that the undermentioned lands, as shown in Schedule A, were surrendered to the Crown on the date indicated, under the provisions of the Closer Settlemen Acts; that these lands are hereby known as Uralba Settlement Purchase Area, and have been allotted as Settlement Purchases to the persons named in Schedule B hereunder.

W. E. WEARNE, Minister for Lands.

CENTRAL DIVISION.

SCHEDULE A.

Land District.	Shire.	Estate.	Date of Surrender.	County.	Parish.	Portion.	Area.	Title.	Plan.
							a. r. p.		
Gunnedah..	Liverpool Plains.	Uralba ..	10 Jan., 1923 ..	Pottinger..	Dubbleda	143	128 1 0	Freehold	P. 4,600-1,781.
						Pt. 44	0 2 5¼	do	P. 706 „ R.
						Pt. 40	517 0 24	do	P. 2,681
						155	542 0 0	do	P. 3,461 „
						Closed road east of 193.	0 1 15	do	P. 2,387 „
						Pt. 193	150 1 11	do	P. 2,387 „
(Papers C.S.	P. 3,868.)				Millie ..	Pt. 16	420 0 0 (ex. rd.)	do	P. 2,474 „ R.
						Total	1,758 2 15¼ (ex. rd.)		

SCHEDULE B.

Settlement Purchaser.	Sett. Pur. N	Area.	Portion.	Parish.	County.	Plan.
		a. r. p.				
Joseph Clark .	1923-2	589 2 0	178	Dubbleda ..	Pottinger ..	P. 5,637-1,781 R.
Robert Paul Greer	1923-3	564 0 0 (ex. road).	57	Millie ..	do ..	P. 5,638 „
			170	Dubbleda ..	do ..	P. 5,634 „
			171	do ..	do ..	P. 5,635 „
Harry Alfred Boddington.	1923-4	604 3	177	do ..	do ..	P. 5,636 „ R.

Being land comprised in C.T. vol. 1,954, fol. 121 and vol. 1,942, fol. 95

[7098] Sydney, 18th May, 1923.

FORFEITURE OF A SPECIAL LEASE.

IT is hereby notified, for general information, that the Special Lease specified hereunder is declared forfeited in accordance with the provisions of the Crown Lands Consolidation Act, 1913.

The forfeiture will take effect at the expiration of thirty clear days from this date.

W. E. WEARNE, Minister for Lands.

No. of Papers.	No. of Lease.	Name and Address of Lessee.	Situation and Area of Land.	Annual Rent.	Reason for forfeiture.	Shire.
Ms. Ls. 1923-5,049	1916-1, Orange ..	Knuckey, Thomas Henry, of Cadia.	County Bathurst, parish Waldegrave; W. and C.R. 39,370. Area, 17 acres.	£ s. d. 1 0 0	Non-compliance with conditions.	Canobolas.

[7112] Sydney, 18th May, 1923.

IT is hereby notified that, in pursuance of the provisions of the 36th section of the Closer Settlement Act, 1904, the Settlement Purchases particularised in the subjoined Schedule, all rights attached to such purchases, and all moneys paid in connection therewith, are hereby forfeited.

W. E. WEARNE, Minister for Lands.

No. of Settlement Purchase.	Purchaser.	Portion No.	Farm No.	Area.	Parish.	County.	Cat. No. of Plan.
	LARCOMBE'S SETTLEMENT PURCHASE AREA. EASTERN DIVISION. LAND DISTRICT OF PICTON; MUNICIPALITY OF CAMPBELLTOWN.						
1920-7	Charles Sydney Smith	348	...	a. r. p. 69 2 9	St. Peter ...	Cumberland ...	C. 3,397-2,030. Papers—Clo. Sett. 233-4.
	ROBERTSON'S SETTLEMENT PURCHASE AREA. CENTRAL DIVISION. LAND DISTRICT OF DUBBO; TIMBREBONGIE SHIRE AND MUNICIPALITY OF PEAK HILL.						
1920-6	John James Gallagher	48	1	590 1 0 (ex. race).	Bulgandramine	Narromine ...	N. 1,005-1,884 R. Papers—Clo. Sett. 7,471-4.
	THE WATTLES SETTLEMENT PURCHASE AREA. EASTERN DIVISION. LAND DISTRICT OF INVERELL; BANNOCKBURN SHIRE.						
1913-18	Robert William Barr (Commissioners of the Government Savings Bank of New South Wales, mortgagees).	266	14	170 0 0 (ex. part creek)	Bannockburn ..	Arrawatta ...	A. 3,052-1,847. Papers—Clo. Sett. 6,885-32.

[7123] Sydney, 18th May, 1923.

IT is hereby notified, for general information, that the Group Purchases specified hereunder are declared forfeited in accordance with the provisions of the Returned Soldiers Settlement Act, 1916, section 7B.

W. E. WEARNE, Minister for Lands.

Papers No.	Group Purchase No.	Holder.	Situation of Land.	Reason of Forfeiture.	Land District.
Clo. Sett. 10,107 ..	1921-3, Bankstown ..	King, Frederick Charles ..	Portion 105, parish of Bankstown, county of Cumberland, Bankstown Municipality.	Non-payment of rent.	Parramatta.
,, 10,109 ..	5, ,, ..	Buckland, Frank James ..	Portion 107, parish of Bankstown, county of Cumberland, Bankstown Municipality.	do ...	do
,, 10,154 ..	50, ,, ..	Harper, Claude	Portion 138, parish of Bankstown, county of Cumberland, Bankstown Municipality.	do ..	do

[7124] Sydney, 18th May, 1923.

IT is hereby notified, for general information, that, in accordance with the provisions of section 4B of the Returned Soldiers Settlement Act, 1916, application for a Soldiers' Group Purchase has been confirmed for the land set forth in the annexed Schedule.

W. E. WEARNE, Minister for Lands.

SCHEDULE REFERRED TO.

EASTERN DIVISION.

LAND DISTRICT OF TAMWORTH, AND PEEL SHIRE.

Soldiers' Group Purchase Area No. 15 (Bective).

No. of Purchase.	Name of Applicant.	Block No.	Portion No.	Area.	Parish.	County.	Date of Confirmation.
1923-2	McDougall, William Heatley ..	45	194	a. r. p. 484 0 0	Somerton ..	Parry	5 May, 1923.

[7091] IN THE LAND AND VALUATION COURT OF NEW SOUTH WALES.

NOTICE is hereby given that Sittings of the LAND AND VALUATION COURT OF NEW SOUTH WALES will be holden at the Court-house, Chancery-square, SYDNEY, commencing at 10 a.m., on Tuesday, the 29th day of May, instant, for the hearing of all Appeals and References in respect of which notices have been issued, and for the hearing of all such other matters as may be lawfully brought before the said Court.

16th May, 1923.

W. R. JAMIESON,
Registrar.

The following cases will be heard :—

Land and Valuation Court No.	Land District.	Appellant.	Nature of Appeal or Reference.
195	Casino	J. W. Lowe	Appeal against the recommendations of Local Land Board for refusal of his Special Lease application No. 1923-2, Casino, and the extension of William Francis Darragh's Special Lease No. 1905-32, Casino.
196	Coonabarrabran..	Minister for Lands	Reference for return to Local Land Board for rehearing or further consideration of an application by George Thomas Elliott for an appraisement of the capital value of his Homestead Farm No. 1917-5, Coonabarrabran.
197	Parkes	A. E. Nicholson	Appeal against the appraised capital value of his Homestead Selection No. 1922-2, Parkes.
198	Orange	R. G. Glasson	Appeal against the finding of Local Land Board in respect of his Additional Conditional Purchase application No. 1922-10, Orange.
199	Moree	Minister for Lands	Reference for return to Local Land Board for rehearing or further consideration of an application by Alexander Joseph Layton for appraisement of the capital value of Crown Lease No. 1916-18, Moree.
200	Tumut	Do ...	Reference for return to Local Land Board for rehearing or further consideration of an application by Henry Pether for conversion of Special Lease 1907-61 into Original Conditional Purchase No. 1922-4, Tumut.
201	Gosford... ...	Do ...	Reference for return to Local Land Board for rehearing or further consideration of an application by Percy D'Arcy for Suburban Holding No. 1923-1, Gosford.
202	Gunnedah ...	A. Hing	Appeal against the finding of Local Land Board in respect of his Settlement Purchase No. 1919-5, Gunnedah.
203	Grenfell ...	A. McLaren...	Appeal against the recommendation of Local Land Board for forfeiture of his Settlement Purchase No. 1921-10, Grenfell.
204	Coonamble ...	S. W. Cornwell	Appeal against the allowance by the Coonamble Land Board of Frank Henry Hargreaves' application for a settlement purchase of portion 17, of 1,411 acres, parish of Terembone, county of Leichhardt.

FOR SETTLEMENT OF CASE TO BE STATED FOR DECISION OF SUPREME COURT.

Land and Valuation Court No.	Land District.	Party lodging Notice to state case.	In the matter of—
191	Walgett ...	H. T. A. Sanderson... ...	Appeal against the disallowance of his application for conversion of Improvement Lease No. 1,678, Walgett, into Homestead Selection No. 1922-1, Walgett.

[7095] Sydney, 18th May, 1923.

NOTIFICATION OF ADDITIONS TO HOLDINGS.

IT is hereby notified that, in pursuance of the provisions of sections 163 and 164 of the Crown Lands Consolidation Act, 1913, the portions of land particularised in the Schedule hereunder are added to and now form part of the holdings mentioned in such Schedule at the capital values stated.

W. E. WEARNE, Minister for Lands.

SCHEDULE.

Portion.	Parish.	County.	District.	Area.	Capital value per acre of added area.	Date from which addition takes effect.	Added to—	New Area of Holding.	Future annual payment on Holding.	Section.	Shire.
				a. r. p.	£ s. d.			a r. p.	£ s. d.		
Part of 201.	Bonville ..	Raleigh ..	Bellingen..	3 2 0	1 0 0	15 Mar., 1923	H.F. 1920-1 (portion 201). W. A. Robinson.	218 3 0	8 17 5	164	Bellingen.
24	Tocumwal,.	Denison ..	Corowa ..	0 1	3 0 0	19 July, 1922..	Freehold, portion 41 (formerly C.P. 1871-4,388) W. E. A. Edwick.	.....	.....	163	Berrigan.
39	Dumboy ..	Murchison	Warialda ..	73 1 0	3 0 0 (Rent 1s. 6d. per acre.)	29 Sept., ,, ..	C.L. 1911-34 (portions 16, 17, and part 55). C. N. and W. S. Kent.	837 2 24	31 8 11	164	Yallaroi.

[7115] Water Conservation and Irrigation Commission, Griffith, 18th May, 1923.

FORFEITURE OF HOLDING WITHIN AN IRRIGATION AREA.

IT is hereby notified that the lease of the farm specified hereunder, together with all improvements (if any) and all moneys paid in respect thereof, is declared forfeited in accordance with the provisions of the Returned Soldiers Settlement Act, 1916, as amended by the Returned Soldiers Settlement (Amendment) Act, 1919.

The forfeiture will take effect at the expiration of thirty clear days from this date.

GEO. J. EVATT,
Resident Commissioner.

SCHEDULE.

MIRROOL No. 1 IRRIGATION AREA.

CENTRAL DIVISION.

LAND DISTRICT OF YANCO.

No. of Papers	Name of Lessee.	Farm No.	Portion Nos.	Parish.	County.	Area.	Annual Rent.	Reason for Forfeiture.
						a. r. p.	£ s. p.	
M.O. 1923-S.8. 64.	Albert Victor Hewitt ...	1,692	902	Jondaryan..	Cooper ..	28 0 0	43 8 0	Non-compliance with conditions.

[W. C. & I.C. 1923-6,888]

[7114] Sydney, 18th May, 1923.

RESTORATION OF ANNUAL LEASES.

IT is hereby notified, for general information, that the undermentioned Annual Leases, which were notified as non-renewed in the Government Gazette, have now been restored for the areas specified hereunder.

W. E. WEARNE, Minister for Lands.

SCHEDULE.

No. of Lease.	Name of Lessee.	Land District.	Parish.	County and Shire.	Area.	Annual Rent.	Gazetted non-renewed.
					a. r. p	£ s. d.	
1907-23	Glasby, Joseph	Tenterfield ...	Wylie ...	Buller; Tenterfield	25 3 0	1 0 0	25 Jan., 1923.
1911-4	do do	do ...	do ...	do do	6 0 0	1 0 0	25 " "

[7113] Sydney, 18th May, 1923.

NON-RENEWAL OF AN ANNUAL LEASE.

THE rent for the year 1923 on the undermentioned Annual Lease having been refunded the lease has become non-renewed for that year. The land is now covered by travelling stock reserve No. 3143, which is under the control of the Gundagai Pastures Protection Board.

[Ms. Ls. 1923-5,772]

W. E WEARNE, Minister for Lands.

No. of Lease.	Land District.	Name of Lessee.	Parish.	County.	Shire.	Area.	Annual Rent
						a. r. p.	£ s. d.
1918-1	Tumut ...	Sellars, Daniel Bateman (Legal Representative of the late).	Killimicat ...	Buccleuch...	Gadara ...	182 0 0	6 16 6

[6533] Department of Lands.

APPLICATIONS FOR EXTENSION OF TERM OF A LEASE FOR A SPECIAL PURPOSE.

IT is hereby notified, for general information, that the undermentioned application has been received for an Extension of Term of a Special Lease, under the provisions of the 74 h, 76th, and 229th sections of the Crown Lands Consolidation Act, 1913, of the lands and for the purposes hereunder stated, and that it is the intention to grant an extension of the lease, should no sufficient objection be found to exist, after inquiry by the Land Board and consideration by the Minister.

Any objections will receive due consideration, if lodged in writing with the District Surveyor for the Land Board District in which the land is situated on or before the date specified.

W. E. WEARNE, Minister for Lands.

Applicant.	Locality of land applied for.	Area.	Purpose for which lease is desired.	Local Land Board Office where objections may be lodged.	Date up to which objections may be lodged.
		a. r. p.			
Executors of late F. Matson, senior.	County Cumberland, parish Sutherland, below high-water mark, Ewey Bay, Port Hacking, fronting portion 17.	0 0 15 (about).	Jetty and boatshed	Sydney	19 May, 1923.

[7104] Sydney, 18th May, 1923.

NOTIFICATION OF CLOSING OF ROADS AND APPROVAL OF SALE OF THE LANDS COMPRISED THEREIN UNDER ROAD PURCHASE APPLICATIONS.

HIS Excellency the Governor, with the advice of the Executive Council, directs it to be notified that, in pursuance of the provisions of the 20th section of the Public Roads Act, 1902, the roads described in the appended Schedule are hereby closed, and the lands comprised therein will be granted to the persons mentioned in such Schedule, payment of costs, purchase moneys, deed fees, and stamp duties having been made.

W. E. WEARNE, Minister for Lands.

SCHEDULE REFERRED TO.

No. of Papers and of Application.	Description.	Area.	Proposed Grantee.
Roads		a. r. p.	
1918-328-15. Rd. Pur. 1918-67.	Parish of Tumut, county of Wynyard, Land District of Tumut, Gadara Shire. Boundary road 1 chain wide separating portion 172 from portion 177.	4 3 13	Matthew Sylvester Downing.
1907-110-52.	Parish of Waugoola, county of Bathurst, Land District of Cowra, Waugoola Shire. The unnecessary part of boundary road south of portion 13, east of railway line; also the unnecessary part of reserved road within portion 14, west of dedicated road (R. 11,427-1,603) on north-east of railway. (NOTE.—Closing appeared in Gazette of 22nd March, 1918, folio 1498).	0 1 30	Patrick O'Neill.
1921-869-11. Rd. Pur. 1922-8.	Parish of Jasper, county of Rous, Land District of Lismore, Byron Shire. Boundary road 1 chain wide separating portion 30 from portion 31.	6 2 24	Thomas Henry Akers.
1921-611-10. Rd. Pur. 1921-173.	Parish of Wattamundara, county of Forbes, Land District of Cowra, Waugoola Shire. Boundary road 100 links wide north of portion 61.	1 3 4	Thomas Joseph Wilson.
1921-435-12. Rd. Pur. 1921-136.	Parish of Brunswick, county of Rous, Land District of Murwillumbah, Byron Shire, and Municipality of Mullumbimby. The dedicated branch road (R. 6,703-1,603) 1 chain wide within portion 21 and its continuity as a reserved road one chain within that portion, also the northern reserved road one chain within portions 37 and 36.	6 2 32	John Craig Morrison.
1921-352-12. Rd. Pur. 1921-115.	Parish of Bundock, county of Richmond, Land District of Casino, Tomki Shire. Boundary road one chain wide, separating portion 92 (part) from portion 116 (part).	3 1 30	Isabella Hancock.
1921-280-12. Rd. Pur. 1921-95.	Parish of Lismore, County of Rous, Land District of Lismore, Gundurimba Shire. Part of boundary road 1 chain wide, separating portion 210 from portion 250, west of Public Road R. 4,778-1,603.	2 1 0	Henry Butt.
1921-267-12. Rd. Pur. 1921-93.	Parish of Kenilworth, county of Bathurst, Land District of Cowra, Waugoola Shire. Boundary road 1 chain wide, separating part of portion 66, parish of Walli, from portion 154 (part), parish of Kenilworth.	1 3 28	Johanna Carroll.
1920-524-14. Rd. Pur. 1920-162.	Parish of Woram, County of Richmond, Land District of Casino, Tomki Shire. Boundary road 1 chain and variable in width, separating applicant's parts of portions 12, 15 and 16 from portions 13 (part) 14 and 17 (part) west of Public Road R. 4,670A-1,603.	3 2 0	Alfred Charles Cowan.
1921-417-41. Rd. Pur. 1920-187.	Parish of Alexandria, county of Cumberland, Metropolitan Land District, municipality of Waverley. The part, 26 feet wide, adjoining lot 13 (D.P. 4,183) of road 66 feet wide, known as Ben Eden street, provided in private subdivision of portion 291.	0 0 $3\frac{3}{10}$	Margaret Rae.
1920-190-15. Rd. Pur. 1920-59.	Parish of Lampton, County of King, Land District of Gunning, shire of Gunning. Boundary road 1 chain wide separating portion 184 from part of portion 183; also separating portion 183 from portions 186 (part) and 185.	6 0 20	J. H. and E. H. Frost.

[7102] Sydney, 18th April, 1923.

NOTIFICATION OF CLOSING OF ROADS AND ADDITION OF THE LANDS COMPRISED THEREIN TO ADJOINING HOLDINGS.

HIS Excellency the Governor, with the advice of the Executive Council, directs it to be notified that, in pursuance of the provisions of the 20th section of the Public Roads Act, 1902, the roads described in the appended Schedule, which are no longer required, are hereby closed and the lands comprised therein added to the holdings mentioned in such Schedule.

W. E. WEARNE, Minister for Lands.

SCHEDULE REFERRED TO.

No. of Papers and of Application.	Area.	Description of Roads Closed.	Holding to which closed Roads are added.	
			No. of Holding.	Registered Holder.
Roads. 1922-130-10. Rd. Pur. 1922-136.	a. r. p. 1 2 8 (at £6 per acre).	Parish of Byron, county of Rous, Land District of Lismore, Byron Shire. The unnecessary part of the road of variable width adjoining portion 149, east and south east of that portion, and now comprised in measured portion 307.	C.P. 10-98	Isabella Jane Hamilton.
*1921-833-11. Rd. Pur. 1921-222.	3 0 30 (at £2 5s. per acre).	Parish of Coonabarrabran, county of Gowen, Land District of Coonabarrabran, Coonabarabran Shire. Boundary road 1 chain wide separating portion 217 from portion 221.	C.P. 22-22 (portion 217).	Lester Septimus Ferrier.
1921-509-12. Rd. Pur. 1921-125.	32 2 30 (at £2 1s per acre, including value of Crown improvements).	Parish of Kiargathur, county of Cunningham, Land District of Condobolin, Lachlan Shire. The unnecessary part of road of variable width separating portions 91 and 88 (part) from portion 74, as now embraced in measured portion 40.	C.P. 12-25 (portion 88).	Robert Gibson.

* NOTE.—This notification supersedes and is in lieu of a previous notification appearing in Government Gazette of 12th January, 1923, folio 144.

[7122] Sydney, 18th May, 1923.

NOTIFICATION UNDER THE PUBLIC ROADS ACT, 1902, OF RESUMPTION OR WITHDRAWAL AND DEDICATION OF LANDS FOR ROADS, OF RE-MARKED ROADS, OF DECLARATION OF RE-MARKED ROADS, AND OF EXISTING ROADS AND PARTS OF EXISTING ROADS TO BE PUBLIC ROAD, AND OF THE CLOSING OF ROADS AND PARTS OF ROADS DEEMED TO BE UNNECESSARY.

HIS Excellency the Governor, with the advice of the Executive Council, directs it to be notified that, in pursuance of the Public Roads Act, 1902, the lands hereunder described, which are required for the roads hereunder specified (in respect of which roads notice of proposal to open the same has duly been given), shall be and are hereby resumed or withdrawn for the several roads referred to; and that the said lands shall be and are hereby dedicated as roads; that the re-marked roads and existing roads and parts of existing roads particularised hereunder shall be and are hereby declared to be Public Road; and that the roads and parts of roads hereunder specified, which are deemed to be unnecessary (in respect of which notice of proposal to close the same has duly been given), shall be and are hereby closed.

W. E. WEARNE, Minister for Lands.

DESCRIPTION OF ROAD OPENED:—Access road within portions 191 and 192, parish of Warrangunia, county of Roxburgh, Rylstone Shire,—as shown on plan catalogued R. 15,000-1,603.

[Registration No. of Papers—Roads 1922-87-11.]

DESCRIPTION of lands now resumed for the road specified above, and dedicated as a Public Road, and of road and part of road deemed to be unnecessary, which are now closed.

A proposal to resume the lands referred to for the road in question, and to close the road and part of road deemed to be unnecessary, was published in the Government Gazette of 9th February, 1923, folio 789.

LAND DISTRICT OF RYLSTONE.

Portion No.	Area.	Parish Name.	Reputed Owner.	Occupier.	Character of Holding.	Width of land Resumed	Area Resumed.	Road and part of Road closed, &c.
	a. r. p.						a. r. p.	
191	36 3 0	Warrangunia.	Annie Cosier ...	Annie Cosier ...	Freehold ...	100 links ...	0 2 35	The unnecessary boundary road 150 links wide east of portion 190, and the unnecessary part of boundary road north of portion 191 west of public road through that portion, are closed and to be granted in compensation.
192	41 0 0	Do ...	do ...	do ...	do ...	100 " ...	0 0 18	

DESCRIPTION OF ROAD OPENED:—Road within and along part of the western boundary of portion 149 to the Mandagery-Murga road, parish of Terarra, county of Ashburnham, Boree Shire,—as shown on plan catalogued R. 14,873-1,603.

[Registration No. of Papers—Roads 1921-270-12.]

DESCRIPTION of land now resumed for the Road specified above.

A proposal to resume the lands referred to for the Road in question was published in the Government Gazette of 27th October 1922, folio. 5,787.

LAND DISTRICT OF MOLONG.

Portion No.	Area.	Parish Name.	Reputed Owner.	Occupier.	Character of Holding.	Width of Land Resumed.	Area Resumed.
	a. r. p.						a. r. p.
149	584 0 0	Terarra ...	Ernest Wilfred Atkinson ...	Ernest Wilfred Atkinson ...	Sett. Pur. 20-18	100 links	6 0 26

NOTE.—This land is not dedicated.

DESCRIPTION OF ROAD OPENED:—Deviation of part of the road from the Cowalong Pearce's Creek road to Boatharbour, parish of Lismore, county of Rous, Gundurimba Shire,—as shown on plan catalogued R. 14,976-1,603.

[Registration No. of Papers—Roads 1922-741-12.]

DESCRIPTION of lands now resumed for the Road specified above, and dedicated as a Public Road, and of part of road deemed to be unnecessary, which is now closed.

A proposal to resume the lands referred to for the Road in question, and to close the part of road deemed to be unnecessary, was published in the Government Gazette of 16th February, 1923, folio 895.

LAND DISTRICT OF LISMORE.

Portion No.	Area.	Parish Name.	Reputed Owner.	Occupier.	Character of Holding.	Width of Land Resumed.	Area Resumed.	Part of Road closed, &c.
	a. r. p.						a. r. p.	
231	39 1 15	Lismore ...	Executors in estate of late Robert Smith.	R. H. Smith, and fenced and formed road in use.	Freehold ...	100 links..	0 1 5	The unnecessary part of (public) reserved road (R. 3,4[illegible]-1,603), within portions 231 and 264, west of the new road, is to be closed and to be granted part thereof in compensation.
264	39 0 25	Do ...	do ...	do ...	do ...	100 links & variable.	0 2 35	

NOTIFICATION OF RESUMPTION, WITHDRAWAL, AND DEDICATION OF LANDS FOR ROADS, &c.—*continued.*

Description of Road opened:—Road (lane) within lots 20, 21, and 22, section 2 of Deposited Plan 5,626, parish of Bankstown, county of Cumberland, Municipality of Bankstown,—as shown on plan catalogued R. 14,971-1,603.

[Registration No. of Papers—Roads 1919-537-41.]

Description of lands now resumed for the road specified above, and dedicated as a Public Road.

A proposal to resume the lands referred to for the road in question was published in the Government Gazette of 22nd December, 1922, folio 6724.

Land District of Parramatta.

Portion No.	Area.	Parish Name.	Reputed Owner.	Occupier.	Character of Holding.	Width of Land Resumed.	Area Resumed.	Remarks.
	a. r. p.						a. r. p.	
Part of 15	60 0 9	Bankstown...	Mrs A. E. Norrie...	Mrs. A. E. Norrie...	Freehold ...	30·3 links & variable.	0 0 $3\frac{7}{10}$	This resumption embraces part of lot 21, section 2 of Deposited Plan 5,626.
21	40 0 0							
Part of 15	60 0 0	Do ...	do ...	do ...	do ...	30·3 links...	0 0 $3\frac{3}{5}$	Part of lot 20, section 2 of Deposited Plan 5,626.
21	40 0 0							
Part of 21	40 0 0	Do ...	do ...	do ...	do ...	Variable ...	0 0 $0\frac{3}{286}$	Part of lot 22, section 2 of Deposited Plan 5,626.

Description of Road opened:—Road within portion 8 to the Coonamble-Curban road, parish of Quandong, county of Gowen, Wingadee Shire,—as shown on plan catalogued R. 15,061-1,603.

[Registration No. of Papers—Roads 1922-928-9.]

Description of lands now resumed for the road specified above, and dedicated as a Public Road, of declaration of part of existing road to be Public Road, and of part of road deemed to be unnecessary which is now closed.

A proposal to resume the lands referred to for the road in question, to declare part of existing road to be Public Road, and to close the part of road deemed to be unnecessary was published in the Government Gazette of 2nd March, 1923, folio 1325.

Land District of Coonamble.

Portion No.	Area.	Parish Name.	Reputed Holder.	Occupier.	Character of Holding.	Width of Land Resumed.	Area Resumed.	Part of road closed, &c.; also part of existing road declared to be Public Road.
	a. r. p.						a. r. p.	
8	1,734 0 0	Quandong	J. L. Brown ...	N. J. Taylor ...	C.P. 02-3...	200 links ...	6 2 0	The unnecessary part of boundary road separating portion 8 from portion 13 (parish of Tarambijal) is closed and added to portion 8; the area thereof and of C.P. 02-3 being reduced to 1,733 acres 2 roods. The part of existing road included in survey and in continuity of new road is declared to be a Public Road, and dedicated to the public accordingly.

Description of Road opened:—Road near Bendick-Morrell railway platform, west of railway line from Murrumburrah to Blayney, parish of Wambanumba, county of Monteagle, Burrangong Shire,—as shown on plan catalogued R. 15,091-1,603.

[Registration No. of Papers—Roads 1922-868-6.]

Description of lands now resumed for the road specified above, and dedicated as a Public Road.

A proposal to resume the lands referred to for the road in question was published in the Government Gazette of 23rd February, 1923, folio 1184.

Land District of Young.

Portion No.	Area.	Parish Name.	Reputed Owner.	Occupier.	Character of Holding.	Width of Land Resumed.	Area Resumed.	Remarks.
	a. r. p.						a. r. p.	
.....	.....	Wamba-numba.	The Railway Commissioners.	.....	Freehold ...	Variable ...	0 1 18	This resumption embraces land acquired for road purposes in connection with the railway from Murrumburrah to Blayney.

Description of Road opened:—Widening of approaches to the railway overbridge at Tahmoor, parish of Couridjah, county of Camden, Wollondilly Shire,—as shown on plan catalogued R. 15,079-1,603.

[Registration No. of Papers—Roads 1922-950-6].

Description of lands now resumed for the road specified above and dedicated as a Public Road.

A proposal to resume the lands referred to for the road in question was published in the Government Gazette of 23rd February, 1923, folio 1183.

Land District of Picton.

Portion No.	Area.	Parish Name.	Reputed Owner.	Occupier.	Character of Holding.	Width of Land Resumed.	Area Resumed.	Remarks.
	a. r. p.						a. r. p.	
244	100 1 34	Couridjah ...	The Railway Commissioners.	.....	Freehold...	Variable...	0 0 22	These resumptions embrace "extra" lands acquired by the Railway Commissioners for road purposes.
245	91 0 0	Do ...	do ...	.....	do ...	do ...	0 0 18	

NOTIFICATION OF RESUMPTION, WITHDRAWAL, AND DEDICATION OF LANDS FOR ROADS, &c.—*continued.*

Description of Road opened:—Part of road from Spicer's Creek to the Dubbo-Goolma road, parish of Worobil, county of Bligh, Wyaldra Shire,—as shown on plan catalogued R. 14,954-1,603.

[Registration No. of Papers—Roads 1922-384-9.]

Description of lands now resumed for the road specified above, and dedicated as a Public Road, and of part of road deemed to be unnecessary, which is now closed.

A proposal to resume the lands referred to for the road in question, and to close the part of road deemed to be unnecessary, was published in the Government Gazette of 9th February, 1923, folio 788.

Land District of Wellington.

Portion No.	Area.	Parish Name.	Reputed Owner.	Occupier.	Character of Holding.	Width of Land Resumed.	Area Resumed.	Part of Road closed, &c.
	a. r. p.						a. r. p.	
2	707 0 0	Worobil ...	Bligh Hassell Lowe	Bligh Hassell Lowe	Freehold ...	100 links..	7 0 0	The unnecessary part of the boundary road west of portion 1 and of part of portion 2, extending northerly from a point 1 chain north of the south-west corner of portion 1 to a point 15 chains south of the north-east corner of portion 82, is closed and to be granted in compensation.

Description of Road opened:—Deviation of part of the road from Derra Derra to Bingara, parish of Bangheet, county of Murchison, Gwydir Shire,—as shown on plan catalogued R. 14,994-1,603.

[Registration No. of Papers—Roads 1922-411-15.]

Description of lands now resumed for the road specified above, and dedicated as a Public Road, and of road and parts of road deemed to be unnecessary, which are now closed.

A proposal to resume the lands referred to for the road in question, and to close the road and parts of road deemed to be unnecessary, was published in the Government Gazette of 9th February, 1923, folio 788.

Land District of Bingara.

Portion No.	Area.	Parish Name.	Reputed Owner.	Occupier.	Character of Holding.	Width of Land Resumed.	Area Resumed.	Roads and parts of road closed, &c.
	a. r. p.						a. r. p.	
(1/10) 2	303 0 0	Bangheet..	Thomas Rattray	Fenced road in use	Freehold ..	100 links & variable.	1 2 20	The unnecessary parts of reserved road within portion 2, east and west of new road, are closed and to be granted part thereof in compensation.
13	196 0 0	Do ...	Albert Capel ...	Albert Capel and formed road in use.	do ...	150 links.	5 1 10	The unnecessary reserved road within portion 13 is closed and to be granted in compensation.

Description of Road opened:—Widening of parts of roads (lanes) adjoining Elliott Bros. Ltd., Chemical Works at Rozelle, parish of Petersham, county of Cumberland, Municipality of Balmain,—as shown on plan catalogued R. 15,049-1,603.

[Registration No. of Papers—Roads 1922-456-11.]

Description of lands now resumed for the road specified above, and dedicated as a Public Road, and of part of road deemed to unnecessary, which is now closed.

A proposal to resume the lands referred to for the road in question, and to close the part of road deemed to be unnecessary, was published in the Government Gazette of 9th February, 1923, folio 788.

Metropolitan Land District.

Portion No.	Area.	Parish Name.	Reputed Owner.	Occupier.	Character of Holding.	Width of Land Resumed.	Area Resumed.	Part of road closed, &c.
	a. r. p.						a. r. p.	
122 (now subdivided).	350 0 0	Petersham.	Elliott Bros. Ltd.	Elliott Bros., Ltd., and fenced road (lane) in use.	Freehold ...	13·63 and 9·09 links & variable.	0 0 5½	This resumption embraces part of lot 15 as shown on D.P. 165 at Lands Titles Office.
123 (now subdivided).	550 0 0	Do ...	do ...	Road (lane) in use.	do ...	1·51 links.	0 0 1/100	This resumption embraces part of a 1 foot reserve as shown on certificate of title, volume 1018, folio 120.
								The unnecessary part of road (lane) separating lots 12, 13, and 14, shown on D.P. 165 from lot 15 (D.P. 165) and from lot 1 (D.P. 457), is closed and to be granted in compensation.

NOTIFICATION OF RESUMPTION, WITHDRAWAL, AND DEDICATION OF LANDS FOR ROADS, &c.—*continued.*

Description of Road opened:—Deviation of part of road from Urbenville to Kyogle, parish of Lindsay, county of Buller, Kyogle Shire,—as shown on plan catalogued R. 15,006-1,603.

[Registration No. of Papers—Roads 1922-541-8.]

Description of lands now resumed for the road specified above, and dedicated as a Public Road, and of parts of road deemed to be unnecessary, which are now closed.

A proposal to resume the lands referred to for the road in question, and to close parts of road deemed to be unnecessary was published in the Government Gazette of 9th February, 1923, folio 787.

Land District of Casino.

Portion No.	Area.	Parish Name.	Reputed Owner.	Occupier.	Character of Holding.	Width of Land Resumed	Area Resumed.	Parts of roads closed, &c.
	a. r. p.						a. r. p.	
9	56 0 0	Lindsay ...	T. A. Field... ..	T. A. Field	Freehold ...	100 links ..	0 1 32	The unnecessary part of public road (R. 11,493-1,603) within portions 9 and 11, north of the new road and east of the road from Bonalbo to Wordenbong, is closed and to be granted as compensation.
10	97 0 0	Do ..	G. H. Abernethy...	G. H. Abernethy...	do ...	100 „ ..	0 1 0	The unnecessary part of public road (R. 11,493-1,603) within portion 10, north of the new road and west of the road from Bonalbo to Wordenbong, is closed and to be granted in compensation.

Description of Road opened:—Part of road from Urana to Albury, and widening of road within portions 126, 66, and 65, parish of Faed, county of Urana, Urana Shire,—as shown on plan catalogued R. 14,904-1,603.

[Registration No. of Papers—Roads 1920-172-19]

Description of re-marked road, of lands now resumed for the road specified above, and dedicated as a Public Road, of re-marked road and parts of existing roads declared Public Road, and of roads and parts of roads deemed to be unnecessary, which are now closed.

A proposal to re-mark road to resume the lands referred to for the road in question, to declare re-marked road and parts of existing roads to be Public Road, and to close the roads and parts of roads deemed to be unnecessary, was published in the Government Gazette of 10th November, 1922, folio 6048.

Land District of Urana.

Portion No.	Area.	Parish Name.	Reputed Owner.	Occupier.	Character of Holding.	Width of Land Resumed.	Area Resumed.	Roads and parts of Roads closed, &c.; also re-marked road; and re-marked road and parts of existing roads declared to be Public Road.
	a. r. p.						a. r. p.	
52	100 0 0	Faed ...	Rose A. Whitehead	Rose A. Whitehead and track in use	Freehold	300 links...	5 1 38	The following roads are closed and part thereof to be granted in compensation:—The unnecessary boundary road separating portions 54 and 126 from portions 55 and 62, exclusive of part necessary to preserve continuity of re-marked road; the unnecessary boundary road separating portion 59 (rem.) from portions 64, 63, end of road and portion 51; the unnecessary boundary road separating portion 51 from portion 63: the unnecessary part of reserved road within portion 126 north of new road; the unnecessary part of reserved road within portion 52 east of new road; the unnecessary reserved roads within portions 51 and 63; the unnecessary boundary road south of portion 64.
51	100 0 0	Do ...	do ...	do	do ..	300 „ ...	1 1 38	
126	95 2 0	Do ...	do ...	do ...	do ...	300 links, 150 links, and variable.	10 0 12	
66	167 3 0	Do ...	do ...	Rose A. Whitehead	do ...	150 links...	9 0 33	
65	100 0 0	Do ...	do ...	do ..	..	150 links & variable.	12 2 15	
57	270 0 0	Do ..	.....	Reserved road ..	.....	.....	.....	This is a re-marking 300 links wide of reserved road within said portion.
56	50 0 0							
67	180 2 0							
55	100 0 0							
54	100 0 0							
53	100 0 0							

The re-marked road and parts of existing roads included in survey and necessary to preserve continuity of new road, and new road widening, are declared to be Public Road, and dedicated to the public accordingly.

Description of Road opened:—Deviation of road within portion 8, parish of Warren, county of Benarba, Boomi Shire,—as shown on plan catalogued R. 14,941-1,603.

[Registration No. of Papers—Roads 1921-447-13.]

Description of the lands now resumed for the road specified above, and dedicated as a Public Road, and of road and part of road deemed to be unnecessary, which are now closed.

A proposal to resume the lands referred to for the road in question, and to close the road and part of road deemed to be unnecessary, was published in the Government Gazette of 5th January, 1923, folio 72.

Land District of Moree.

Portion No.	Area.	Parish Name.	Registered Holder.	Occupier.	Character of Holding.	Width of Land Resumed.	Area Resumed.	Road and part of Road closed, &c.
	a. r. p.						a. r. p.	
8	1,715 2 0	Warren ..	Bank of New South Wales.	R. L., A. L., and J. R. C. Davies, and A. N. Littlejohn.	C.L. No. 20,930.	100 links...	25 3 0	The unnecessary reserved road within portion 8, and unnecessary part of the boundary road separating portion 8 from portion 19, east of a point 100 links east of the north-west corner of portion 19, are closed and added to portion 8; the area thereof and of C.L. 20,930 being reduced to 1,712 acres.

NOTIFICATION OF RESUMPTION, WITHDRAWAL, AND DEDICATION OF LANDS FOR ROADS, &c.—*continued.*

DESCRIPTION OF ROAD OPENED:—Widening of part of road known as West-avenue, village of Kootingal, parish of Moonbi, county of Inglis, Cockburn Shire,—as shown on plan catalogued R. 14,696-1603.

[Registration No. of Papers—Roads 1921-331-13.]

DESCRIPTION of lands now resumed for the road specified above, and dedicated as a Public Road.

A proposal to resume the lands referred to for the road in question was published in the Government Gazette of 5th May, 1922, folio 2,667.

LAND DISTRICT OF TAMWORTH.

Portion No.	Area.	Parish Name.	Reputed Owner.	Occupier.	Character of Holding.	Width of Land Resumed.	Area Resumed.
	a. r. p.						a. r. p.
66	37 3 27	Moonbi ...	Thomas Barr	Thomas Barr	Freehold ...	Variable ...	0 1 15

DESCRIPTION OF ROAD OPENED:—Part of road from the Parkes-Tomingley road to Dubbo, parish of Burrill, county of Kennedy, Goobang Shire,—as shown on plan catalogued R. 15,016-1,603.

[Registration No. of Papers—Roads 1921-492-16.]

DESCRIPTION of lands now withdrawn for the Road specified above, and dedicated as a Public Road, and of existing roads and part of existing road declared to be Public Road.

A proposal to withdraw the lands referred to for the road in question, and to declare the existing roads and part of existing road, to be Public Road, was published in the Government Gazette of 9th March, 1923, folio 1400.

LAND DISTRICT OF PARKES.

Portion No.	Area.	Parish Name.	Reputed Owner.	Occupier.	Character of Holding.	Width of Land Resumed	Area Resumed.	Existing roads and part of existing road declared to be Public Road.
	a. r. p.						a. r. p.	
43	4,910 0 0 (about).	Burrill ...	Spencer William Broadfoot.	Spencer William Broadfoot.	Cn. Lse. 19-2.	150 links & variable.	1 0 0	The boundary roads south and east of portion 6 and reserved road within portion 7, parish of Burrill, county of Kennedy; also the part of road in use within W.R. 15,824, parish of Hervey, county of Narromine, included in survey and necessary to preserve continuity of new road, are declared to be Public Road and dedicated to the public accordingly.

DESCRIPTION OF ROAD OPENED:—Part of road from Broke to the Howe's Valley-Singleton road, parish of Milbrodale, county of Northumberland, Patrick Plains Shire,—as shown on plan catalogued R. 14,916-1,603.

[Registration No. of Papers—Roads 1921-622-13.]

DESCRIPTION of lands now resumed and withdrawn for the road specified above, and dedicated as a Public Road, and of existing road declared to be Public Road.

A proposal to resume and withdraw the lands referred to for the road in question, and to declare existing road to be Public Road was published in the Government Gazette of 9th February, 1923, folio 790.

LAND DISTRICT OF SINGLETON.

Portion No.	Area.	Parish Name.	Reputed Owner.	Occupier.	Character of Holding.	Width of Land Resumed and Withdrawn.	Area Resumed and Withdrawn.	Existing road declared to be Public Road.
	a. r. p.						a. r. p.	
Part of 11 (now subdivided).	1,200 0 0	Milbrodale ..	J. T. and H. I. Williams.	J. T. and H. I. Williams.	Freehold ..	Variable ..	3 2 16	.....
12	640 0 0	Do ..	Executors in estate of late Edward Campbell.	.....	do ..	do ..	5 0 23	.....
12	640 0 0	Do ..	do ..	.....	do ..	do ..	0 1 20	This area is resumed as "severed" land.
Unnumbered.	.....	Do ..	Leonard Charles Dodds (lessee).	Leonard Charles Dodds.	Part of P.P.L. 422 (of 453 acres).	100 links ..	3 0 0	This area (3 acres) is withdrawn. The existing road included in survey and necessary to preserve continuity of new road, is declared to be Public Road, and dedicated to the public accordingly.

DESCRIPTION OF ROAD OPENED:—Road through portion 13, parish of Bibbijolee, county of Gipps, Bland Shire,—as shown on plan catalogued R. 14,980-1,603.

[Registration No. of Papers—Roads 1921-794-13.]

DESCRIPTION of lands now resumed for the Road specified above, and dedicated as a Public Road, and of part of road deemed to be unnecessary, which is now closed.

A proposal to resume the lands referred to for the Road in question, and to close the part of road deemed to be unnecessary, was published in the Government Gazette of 9th February, 1923, folio 789.

LAND DISTRICT OF WYALONG.

Portion No.	Area.	Parish Name.	Registered Owner.	Occupier.	Character of Holding.	Width of Land Resumed.	Area Resumed.	Road closed, &c.
	a. r. p.						a. r. p.	
13	1,567 0 0	Bibbijolee ...	Goldsborough, Mort, & Co. Ltd.	Digby Noy Johns ..	C.P. 21-15.	100 links ...	8 1 0	The unnecessary part of boundary road 150 links wide separating portion 13 (part) from portion 8 west from a point 100 links west from north-east corner of portion 8 is closed and added to portion 13; the area thereof and of C.P. 21-15 being increased to 1,570 acres 3 roods.

[7101] Sydney, 18th May, 1923.

NOTIFICATION OF PROPOSED OPENING OF ROADS, OF PROPOSED DECLARATION OF EXISTING ROADS AND PARTS OF EXISTING ROADS TO BE PUBLIC ROAD, AND OF PROPOSED CLOSING OF ROADS AND PARTS OF ROADS DEEMED TO BE UNNECESSARY.

NOTICE is hereby given that the Minister for Lands deems it expedient that certain roads should be opened, and that it is proposed to resume for the purpose, under the provisions of the Public Roads Act, 1902, the lands hereunder described, and to declare the existing roads and parts of existing roads particularised hereunder to be Public Road.

The proposed roads, &c., are shown upon plans which can be inspected at this Office, and a copy of the same may be inspected at the respective Offices of the Crown Land Agents for the Land Districts in which the lands are situated.

All persons interested are hereby called upon to set forth in writing and to forward to the Minister, within one month from the date of this notice, any objections which may appear to them to exist to the proposals above stated.

Notice is also given that the Minister is of opinion that it is expedient to close the roads and parts of roads hereunder specified, and all persons interested are hereby called upon to set forth in writing, addressed to the Minister for Lands within one month from this date, any objections which may appear to them to exist to the closing of the said roads and parts of roads.

Plans showing the roads and parts of roads proposed to be closed can be inspected at this Office, and a copy of the same may be inspected at the respective offices of the Crown Land Agents for the Land Districts in which the lands are situated.

W. E. WEARNE, Minister for Lands.

Description of Road to be opened:—Widening of part of road from Werai State Forest No. 384 to Deniliquin, parish of Colimo, county of Townsend, Murray Shire,—as shown on plan catalogued R. 15,031-1,603.

[Registration No. of Papers—Roads 1922-203-6.]

Description of the lands which it is proposed to resume, and of part of existing road to be declared to be Public Road.

Land District of Deniliquin.

Portion No.	Area.	Parish Name.	Reputed Owner.	Occupier.	Character of Holding.	Width of Land to be Resumed.	Area to be Resumed.	Part of existing road to be declared to be Public Road.
	a. r. p.						a. r. p.	
41	640 0 0	Colimo ...	V. S. Armstrong ...	Cyril Gove ...	Part of C.L. 10-1 (of 1,280 acres).	Variable ...	2 3 0	......
57	245 0 0	Do ...	Aborigines Protection Board.	......	Dedicated land.	200 links and variable.	12 0 0	......
								The part of existing road included in survey is to be declared to be Public Road and dedicated to the public accordingly.

Description of Road to be opened:—Road from the Narrandera-Barellan road to road south of portion 16, with a branch road northerly to meet that road within portion 3 (widening of existing road) and portion 36, parish of Barralong, county of Cooper, Yanko Shire,—as shown on plan catalogued R. 15,030-1,603.

[Registration No. of Papers—Roads 1922-304.]

Description of the lands which it is proposed to resume and withdraw, of existing road to be declared to be Public Road, and of parts of roads deemed to be unnecessary, which it is proposed to close.

Land District of Narrandera.

Portion No.	Area.	Parish Name.	Reputed Owner.	Occupier.	Character of Holding.	Width of Land to be Resumed and Withdrawn.	Area to be Resumed and Withdrawn.	Parts of roads proposed to be closed, &c.; also existing road to be declared to be Public Road.
	a. r. p.						a. r. p.	
13 (rem.)	24 0 24	Barralong ...	Matthew Fairman	Matthew Fairman	Freehold ...	100 links & variable.	3 1 23	The unnecessary part of boundary road separating portion 13 (rem.) from portion 24, west of proposed road, is to be closed and to be granted in compensation.
24	320 0 0	Do ...	do ...	do ...	do ...	Variable ...	0 0 19	
14	49 3 0	Do ...	Thomas Crawford.	Thomas Crawford.	do ...	do ...	0 0 8	The unnecessary parts of boundary road separating portions 14, 32, and 15 from portions 37 and 43, north and south of proposed road, are to be closed and to be granted in compensation.
37	640 0 0	Do ...	do ...	do ...	do ...	150 links...	3 2 15	
3	160 0 0	Do ...	do ...	do ...	do ...	50 and 100 links and variable.	5 2 20 (includes part of branch road)	
2	160 0 0	Do ...	do ...	do ...	do ...	150 links	2 3 19	
15	320 0 0	Do ...	do ...	do ...	do ...	100 " ...	5 2 12	
47	125 2 23	Do ...	do ...	do ...	do ...	100 " ...	0 1 24	
36	625 2 0	Do ...	J. W. Jordan ...	J. W. Jordan ...	H.F. 20-3...	150 links ..	9 1 0 (part of branch road)	This area is proposed to be withdrawn.
								The existing road included in survey (indicated by dark-brown colour on plan R. 15,030-1,603), and necessary to preserve continuity of proposed branch road, is to be declared to be Public road, and dedicated to the public accordingly.

Description of Road to be opened:—Widening of part of the road from Narrandera to Cowabbie and branch road towards Bolaro, parish of Mejum, county of Cooper, Yanko Shire,—as shown on plan catalogued R. 15,128-1,603.

[Registration No. of Papers—Roads 1922-412-6.]

Description of the land which it is proposed to withdraw.

Land District of Narrandera.

Portion No.	Area.	Parish Name.	Reputed Owner.	Occupier.	Character of Holding.	Width of Land to be Withdrawn.	Area to be Withdrawn.
	a. r. p.						a. r. p.
Block 1,346	1,725 3 0 (about).	Mejum	Albert Sydney Austin, Ernest Gardner Austin, and Austin William Austin.	Albert Sydney Austin, Ernest Gardner Austin, and Austin William Austin.	Part of I.L. 1,456, of 1,725¾ acres.	100 and 200 links.	25 0 0

NOTIFICATION OF PROPOSED OPENING AND CLOSING OF ROADS, &c.—*continued.*

DESCRIPTION OF ROAD TO BE OPENED :—Deviations of parts of the road from Wallerawang to Newnes, parish of Wolgan, county of Cook, Blaxland Shire,—as shown on plans catalogued R. 15,027-1,603, and R. 15,118-1,603.

[Registration No. of Papers—Roads 1922-254-7.]

DESCRIPTION of the lands which it is proposed to resume, of parts of existing roads to be declared to be Public Road, and of roads and parts of roads deemed to be unnecessary, which it is proposed to close.

LAND DISTRICT OF LITHGOW.

	Portion No.	Area.	Parish Name.	Reputed Owner.	Occupier.	Character of Holding.	Width of Land to be Resumed.	Area to be Resumed.	Roads and Parts of Roads proposed to be closed, &c.; also parts of existing roads to be declared to be Public Road.
		a. r. p.						a. r. p.	
R. 15,027-1,603.	173	50 0 0	Wolgan.	Executors in estate of J. W. Barton, deceased.	Executors in estate of J. W. Barton, deceased.	Freehold ...	100 links & variable.	0 2 30	.....
	173	50 0 0	Do ...	do ...	do ...	do ...	Variable ...	0 0 7 (in two parts).	This area is to be resumed as Severed Land.
R. 15,118-1,603.	5a $\left(\frac{v}{71}\right)$	42 3 18	Do ...	do ...	Charles Lamb ...	do ...	100 links ...	0 0 24	The unnecessary part of the boundary road separating portion 33 from portion 173, west of proposed road (R. 15,027-1,603); the unnecessary part of the boundary road separating portion 5a $\left(\frac{v}{71}\right)$ from portion 33b $\left(\frac{iii}{71}\right)$ south-east of the proposed road; the unnecessary part of the boundary road south of portion 25, east of the proposed road; the unnecessary parts of the reserved road 30 links wide within portions 24, 23, and 22, north, south, and west of the proposed road, and the unnecessary part of the boundary road south of portion 21, east of the proposed road, are to be closed and to be granted in compensation.
	25	50 0 0	Do ...	do ...	do ...	do ...	100 „ ...	2 2 10	
	24	40 3 0	Do ...	do ...	do ...	do ...	100 „ ...	2 0 7	
	23	44 2 0	Do ...	do ...	do ...	do ...	100 links & variable.	2 3 0	
	22	40 3 0	Do ...	do ...	do ...	do ...	do ...	2 2 27	
	21	48 0 0	Do ...	do ...	do ...	do ...	100 links ...	0 2 6	
	15b $\left(\frac{xv}{74}\right)$	40 0 0	Do ...	Roy Masters ...	H. B. Chick ...	C.P. 74-7,299.	100 links & variable.	1 3 0	The unnecessary parts of the reserved road within portion 15b $\left(\frac{xv}{74}\right)$ north and south of the proposed road, and the unnecessary parts of the boundary road east of that portion, north and south of the proposed road, are to be closed and added to portion 15b $\left(\frac{xv}{74}\right)$, the area thereof, and of C.P. 74-7,299, to be increased to 41 acres 3 roods.
	177	40 0 0	Do ...	do ...	do ...	Freehold ...	Variable ...	0 0 12	.....
	6	40 0 0	Do ...	do ...	do ...	C.P. 96-1,140.	100 links ...	2 0 0	.....
	5	42 0 0	Do ...	do ...	do ...	Part of C.P. 69-2,454 (of 87½ acres).	100 „ ...	2 1 0	.....
	4	41 2 0	Do ...	do ...	do ...	do ...	100 „ ...	2 2 0	The unnecessary part of boundary road east of portion 4, south of proposed road, is to be closed and added to portion 4; the area thereof to be reduced to 44 acres 1 rood, and the area of the whole C.P. 69-2,454 to be reduced to 84 acres.
	3 $\left(\frac{iii}{67}\right)$	60 0 0	Do ...	do ...	do ...	C.P. 79-1,656.	100 links & variable	4 0 0	.....
									The unnecessary boundary road north of portion 10 (part of C.P. 69-4,267), is to be closed and added to that portion, the area thereof to be increased to 45 acres 3 roods 20 perches; and the unnecessary part of boundary road north of portion 11 (other part of C.P. 69-4,267), west of reserved road within that portion, is to be closed and added to portion 11, the area thereof to be increased to 46 acres 0 roods 10 perches, and the area of the whole C.P. 69-4,267 to be increased to 91 acres 3 roods 30 perches.
	12 (xii)	45 0 0	Do ...	Elizabeth Ann Weinert.	do ...	C.P. 69-2,912.	Variable ...	1 0 0	The unnecessary part of the boundary road south of 12 (xii), west of the proposed road, and the unnecessary parts of the reserved road through portion 12, north and west of the proposed road, are to be closed and added to that portion, the area thereof and of C.P. 69-2,912 to be increased to 45 acres 3 roods.
	23a (xxiii)	40 0 0	Do ...	do ...	do ...	C.P. 72-7,678.	do ...	3 0 0	The unnecessary parts of the reserved road through portion 23a (xxiii) north-west of the proposed road are to be closed and added to portion 23a (xxiii); the area thereof and of C.P. 72-7,678 to be reduced to 37 acres 2 roods.
	24a (xxiv)	40 0 0	Do ...	do ...	do ...	C.P. 72-7,679.	do ...	1 3 0	.....
									Parts of existing roads included in survey (indicated by dark-brown color and dark-red colour on Plans R. 15,027-1,603 and R. 15,118-1,603) and necessary to preserve continuity of proposed road are to be declared to be Public Road and dedicated to the public accordingly.

DESCRIPTION OF ROAD TO BE OPENED :—Widening of part of New South Head road, near Manning-road, parish of Alexandria, county of Cumberland, municipality of Woollahra,—as shown on plan catalogued R. 15,212-1,603.

[Registration No. of Papers—Roads 1923-207.]

DESCRIPTION of the land which it is proposed to resume.

METROPOLITAN LAND DISTRICT.

Portion No.	Area.	Parish Name.	Reputed Owner.	Occupier.	Character of Holding.	Width of Land to be Resumed.	Area to be Resumed.	Remarks.
	a. r. p.						a. r. p.	
215 (now subdivided).	1,130 0 0	Alexandria ..	Mrs. M. Gallop ...	.....	Freehold ...	Variable ...	0 0 4½	This proposed resumption embraces part of lot 8 of the Guyong Gardens Estate.

NOTIFICATION OF PROPOSED OPENING AND CLOSING OF ROADS, &c.—*continued.*

DESCRIPTION OF ROAD TO BE OPENED:—Road through portions 107, 158, 159, 118 and 119, parish of Bundulla, county of Pottinger, Tamarang Shire,—as shown on plan catalogued R. 15,120-1,603.

[Registration No. of Papers—Roads 1920-17].

DESCRIPTION of the lands which it proposed to resume, of existing road to be declared to be Public Road, and of road and part of road deemed to be unnecessary, which it is proposed to close.

LAND DISTRICT OF GUNNEDAH.

Portion No.	Area.	Parish Name.	Reputed Owner.	Occupier.	Character of Holding.	Width of Land to be Resumed.	Area to be Resumed.	Road and part of Road proposed to be closed &c.; also existing road to be declared to be Public Road.
	a. r. p.						a. r. p.	
107	320 0 0	Bundulla ...	Frederick Irving Body	D. Boly	Freehold ..	100 links ...	0 2 10	The unnecessary part of boundary road, north of portion 111 and east of proposed road, and the unnecessary boundary road separating portions 113, 114, 115, 184 and 182 from portion 181, are to be closed and to be granted, part thereof, in compensation.
158	320 0 0	Do ...	do ...	do	C.P. 90-15..	100 „ ...	4 1 0	
159	550 0 0	Do ...	do ...	do	C.P. 11-98.	100 „ ...	6 3 20	
118	40 0 0	Do ...	do ...	do	Freehold ...	100 „ ...	1 2 0	
119	155 0 0	Do ...	do ...	do	do ...	100 „ ...	3 1 10	
								The existing road included in survey and necessary to preserve continuity of proposed road is to be declared to be public road and dedicated to the public accordingly.

DESCRIPTION OF ROAD TO BE OPENED:—Diversion of roads along Barmedman-Rankin's Springs railway line, parish of Wargin, county of Bland, Bland Shire,—as shown on plans catalogued R. 15,202-1,603, and R. 15,203-1,603.

[Registration No. of Papers—Roads 1923-121-3.]

DESCRIPTION of the lands which it is proposed to resume.

LAND DISTRICT OF BARMEDMAN.

Portion No.	Area.	Parish Name.	Reputed Owner.	Occupier.	Character of Holding.	Width of Land to be Resumed.	Area to be Resumed.	Remarks.
							a. r. p.	
R. 15,202-1,603.	.....	Wargin ...	Railway Commissioners.	.....	Freehold ...	150 links ...	2 3 1	These resumptions embrace land required by the Railway Commissioners for road diversion.
R. 15,203-1,603.	.....	Do ...	do ...	.....	do ...	150 „ ...	3 0 4½	

DESCRIPTION OF ROAD TO BE OPENED:—Road diversion adjoining part of the railway line from Gloucester to Taree, parish of Killawarra, county of Macquarie, Manning Shire,—as shown on plan catalogued R. 15,207-1,603.

[Registration No. of Papers—Roads 1923-116-3]

DESCRIPTION of the land which it is proposed to resume.

LAND DISTRICT OF TAREE.

Portion No	Area.	Parish Name.	Reputed Owner.	Occupier.	Character of Holding.	Width of Land to be Resumed.	Area to be Resumed.	Remarks.
	a. r. p.						a. r. p.	
37 (part)	40 0 0	Killawarra ...	The Railway Commissioners.	.....	Freehold ..	100 links ..	0 1 3	This proposed resumption embraces land acquired by the Railway Commissioners for road diversion purposes.

DESCRIPTION OF ROAD TO BE OPENED:—Roads (3) within portion 91 for access to portions 94 and 107, parish of Dunbible, county of Rous, Tweed Shire,—as shown on plan catalogued R. 15,131-1,603.

[Registration No. of Papers—Roads 1923-212-4.]

DESCRIPTION of the land which it is proposed to resume.

LAND DISTRICT OF MURWILLUMBAH.

Portion No.	Area.	Parish Name.	Reputed Owner.	Occupier.	Character of Holding.	Width of Land to be Resumed.	Area to be Resumed.
	a. r. p.						a. r. p.
91	122 3 20	Dunbible ...	Government Saving Bank of New South Wale	W. R. Waters ...	C.P. 07-50	75 links and variable.	3 0 10

NOTIFICATION OF PROPOSED OPENING AND CLOSING OF ROADS, &c.—*continued.*

Description of Road to be opened:—Road within portions 23 (rem.) and 26, parish of Patterson, county of Cooper, Yanko Shire,—as shown on plan catalogued R. 15,032-1,603.

[Registration No. of Papers—Roads 1922-169-9.]

Description of the lands which it is proposed to resume.

Land District of Narrandera.

Portion No.	Area.	Parish Name.	Reputed Owner.	Occupier.	Character of Holding.	Width of Land to be Resumed.	Area to be Resumed.
	a. r. p.						a. r. p.
23 (rem.)	124 0 32	Patterson	E. F. Pfeiffer	E. F. Pfeiffer	Freehold	100 links ...	3 0 17
26	705 0 9	Do	E. A. Loechel	do	Sett. Pur. 17-37 ...	100 „ ...	4 3 27

Description of Road to be opened:—Road from the Rye Park-Yass road towards Blakney Creek, parish of Blakney, county of King, Murrungal Shire,—as shown on plan catalogued R. 14,963-1,603.

[Registration No. of Papers—Roads 1922-129-7.]

Description of the lands which it is proposed to resume and withdraw, of parts of existing roads to be declared to be Public Road, and of roads and parts of roads deemed to be unnecessary, which it is proposed to close.

Land District of Boorowa.

Portion No.	Area.	Parish Name.	Reputed Owner.	Occupier.	Character of Holding.	Width of Land to be Resumed and Withdrawn.	Area to be Resumed and Withdrawn.	Roads and parts of road proposed to be closed, &c.; also parts of existing roads to be declared to be Public Road.
	a. r. p.						a. r. p.	
131	75 2 0	Blakney ..	G. E. Fuller ...	G. E. Fuller ...	C.P. 18-50	100 links ...	0 3 19	...
130	554 0 0	Do ...	W. A. Styles ...	W. A. Styles...	Cn. Lse. 15-2	100 „ ..	1 0 16	This area is proposed to be withdrawn. The unnecessary boundary road separating portions 46 and 49, and end of road from portion 130 (part) is proposed to be closed and added to portion 131; the area thereof, and of Cn. Lse. 15-2 to be increased to 556 acres 3 roods.
52	430 2 0	Do ...	A Kerr, jnr. ...	A. Kerr, jnr....	Pt. C.L. 6,832 (of 920 acres)	100 links & variable.	1 3 20 (in two parts).	...
106	40 0 0	Do ...	do	do ...	Freehold ...	100 „	0 0 23	The unnecessary part of boundary road south of portion 49, west of proposed road; the unnecessary part of boundary road, south of portion 45, east of proposed road; also the unnecessary boundary roads on parts of north and west boundaries, and on east boundary of portion 49 north-east and south of portion 57, south and west of portion 47 and south of portion 106, are proposed to be closed and part thereof to be granted in compensation.
14	40 0 0	Do ...	do	do ...	do ...	100 „	1 3 20	
102	42 0 0	Do ...	do	do ...	do ...	100 links ..	2 0 38	
41	50 0 0	Do ...	do	do ...	do ...	100 „ ...	2 0 30	
48	40 0 0	Do ...	do	do ...	do ...	100 „ ...	2 0 18	The part of boundary road on part of the south boundaries of portions 49 and 45, and that part of reserved road within portion 52, included in the survey, and necessary to preserve continuity of the proposed road are to be declared to be Public Road and dedicated to the public accordingly.

Description of Road to be opened:—Part of road from Murwillumbah to the Queensland Border, parish of Berwick, county of Rous, Tweed Shire,—as shown on plan catalogued R. 15,086-1,603.

[Registration No. of Papers—Roads 1915-206-24.]

Description of the lands which it is proposed to resume, of parts of existing roads to be declared to be Public Road, and of parts of road deemed to be unnecessary, which it is proposed to close.

Land District of Murwillumbah.

Portion No.	Area.	Parish Name.	Reputed Owner.	Occupier.	Character of Holding.	Width of Land to be Resumed.	Area to be Resumed.	Parts of Road proposed to be closed, &c.; also parts of existing roads to be declared to be Public Road.
	a. r. p.						a. r. p.	
159	240 0 0	Berwick ...	Nicholas Bornholt..	Nicholas Bornholt ...	C.P. 06-42..	100 links & variabe.	1 2 30	The unnecessary parts of boundary road 3 chains wide west of portions 159 and 182, as shown by blue colour on plan R. 15,086-1,603 are to be closed and added to portion 159; the area thereof and of C.P. 1906-42 to be increased to 242 acres 2 roods 20 perches.
182	177 0 0	do ...	Alfred Pearson ...	L. Gittoes	Freehold ...	Variable ...	0 0 10 (in two parts.)	The unnecessary part of boundary road 3 chains wide west of portion 182 as shown by yellow colour on plan R. 5,086-1,603 is to be closed and to be granted part thereof in compensation.
								The unnecessary part of road west of portion 66 (including portion 129), as shown by blue colour on plan R. 15,086-1,603 is to be closed and added to portion 66; the area thereof, and of C.P. 06-26 to be increased to 176 acres 3 roods (about).
								Parts of existing roads included in the survey (as shown by dark-red colour, and dark-brown colour on plan R. 15,086-1,603) are to be declared to be Public Road and dedicated to the public accordingly.

NOTIFICATION OF PROPOSED OPENING AND CLOSING OF ROADS, &c.—

Description of Road to be opened:—Extension of Blakesley-road to Noble-street, parish of St. George, county of Cumberland, Municipality of Kogarah,—as shown on plan catalogued R. 15,080-1,603.

[Registration No. of Papers—Roads 1922-934-5.]

Description of the lands which it is proposed to resume, and of part of road deemed to be unnecessary, which it is proposed to close.

Metropolitan Land District.

Portion No.	Area.	Parish Name.	Reputed Owner.	Occupier.	Character of Holding.	Width of Land to be Resumed.	Area to be Resumed.	Part of Road proposed to be closed, &c.
...	.....	St. George ...	William Henry Bolton	.....	Freehold ..	Variable ...	a. r. p. 0 0 2½	This proposed resumption embraces part of lot 7, as shown on Deposited Plan 7,586 at the Lands Titles Office. The unnecessary part of road known as Blakesley-street, south of proposed road and adjoining lot 7, is proposed to be closed and to be granted in compensation.
...	.....	Do ...	Mrs. Mott	.....	do ..	do ...	0 0 6½	This proposed resumption embraces parts of lots 145 and 146, as shown on Deposited Plan 2,022 at the Lands Titles Office.
...	.....	Do ...	Kogarah Municipal Council.	.....	do ..	do ...	0 0 2	This proposed resumption embraces part of lot 59, as shown on Deposited Plan 7,182 at the Lands Titles Office.
...	.....	Do ...	Vendors of private subdivision.	.....	do ...	15·15 links (10 feet).	0 0 4	This proposed resumption embraces a strip of land 10 feet wide reserved for drainage, as shown on Deposited Plan 7,182 at the Lands Titles Office.

Description of Road to be opened:—Road within portion 63, parish of Talawahl, county of Gloucester, Manning Shire,—as shown on plan catalogued R. 15,133-1,603.

[Registration No. of Papers—Roads 1922-604-9.]

Description of the lands which it is proposed to resume, and of road deemed to be unnecessary, which it is proposed to close.

Land District of Taree.

Portion No.	Area.	Parish Name.	Reputed Owner.	Occupier.	Character of Holding.	Width of Land to be Resumed.	Area to be Resumed.	Road proposed to be closed, &c.
63	a. r. p. 40 0 0	Talawahl ...	Ada Jane Holden...	Ada Jane Holden...	Freehold ...	100 links...	a. r. p. 2 2 30	The unnecessary boundary road south of portion 81 is proposed to be closed and to be granted in compensation.

[7103] Sydney, 18th May, 1923.

APPLICATION FOR THE CLOSING AND PURCHASE OF ROADS, &c.

NOTICE is hereby given that application has been made, under the Public Roads Act, 1902, for the closing and purchase of the roads and parts of roads described in the Schedule hereunder, and that it is intended to close such roads &c., unless valid objections are found to exist.

Any person desiring to lodge objections should forward the same in writing, addressed to the Minister for Lands, within one month from date of this notice.

W. E. WEARNE, Minister for Lands.

Schedule.

Papers.	Applicant.	Area.	Description.
Roads. 1922-419-5. Rd. Pur. 1922 85.	W. J. Hamilton ...	a. r. p. 3 1 0	Parish of Malebo, county of Clarendon, Land District of Wagga Wagga, Illabo Shire. Boundary road 1 chain wide separating portion 126 (part) from portions 20 and 21.

[7134] Sydney, 18th May, 1923.

REVOCATION FROM RESERVES—SALE, LEASE, &c.—CONSEQUENT ON CONVERSION OF SPECIAL LEASES.

IT is hereby notified that the reserves from sale, lease, &c., particularised in the Schedule hereto, have been revoked, consequent on the conversion into conditional purchase or other tenures under the provisions of section 190 of the Crown Lands Consolidation Act, 1913, of special leases, covering the Crown lands within the said reserves, and that such revocation take effect from the date of approval by the Minister for Lands of the granting of the conversion applications as specified in the said Schedule.

W. E. WEARNE, Minister for Lands.

Land District.	Division.	Reserve No.	Purpose.	Date of Notification.	County.	Parish.	Shire, &c.	Area.	Part revoked.	Date from which revocation takes effect.
Armidale ..	Eastern .	376 (extension).	From sale for travelling stock.	25 Aug., 1884	Sandon ..	Yarrowick.	Gostwyck Shire.	a. r. p. 67 0 0 (about).	Part within portion 53 and intersecting roads. Plan S. 4,528-1,669. Sales 1923-1,428.	7 Feb., 1922
Wagga Wagga.	Central..	36,841	From sale or lease other than special lease.	14 Nov., 1903	Mitchell ..	Arajoel ...	Mitchell Shire	90 0 0	The whole (part previously revoked). Plan M. 1,304-1,888 Roll Sales 1923-3,122.	5 Mar., 1923
Wyalong ..	do ..	44,871	From sale or lease other than special lease by tender.	27 April, 1910	Gipps ..	Brolga ..	Bland Shire..	197 0 0 (about)	The whole (parts previously revoked). Plan G. 2,321-1871, Sales 1923-4,445.	12 Mar. 1923
Crafton ..	Eastern..	28	From sale for water supply.	27 Feb., 1886	Clarence ..	Tyndale ..	Orara Shire..	230 0 0 (about).	The whole. Plan C. 3,353-1,577. Sales 1923-5,512.	3 July, 1922.
Do ..	do ..	727	From sale for water supply and access.	7 Feb., 1881	do ..	do ..	do ..	80 0 0 (about).	do ..	3 ,, ,,

[7131]

Sydney, 18th May, 1923.

REVOCATION OF RESERVES FROM SALE, LEASE, &c.

IT is hereby notified, for public information, that, under the provisions of section 30 of the Crown Lands Consolidation Act, 1913, the reserves from sale, lease, &c., hereunder described, are hereby revoked, but such revocation shall not take effect until after the expiration of sixty days from the above date.

W. E. WEARNE, Minister for Lands.

Land District.	Division.	Reserve No.	Purpose.	Date of Notification.	County.	Parish.	Shire, &c.	Area.	Part revoked.	Papers No.
								a. r. p.		
Grenfell ..	Central..	30,980	From sale for travelling stock and camping.	26 May, 1900	Bland ..	Bolungerai	Weddin Shire..	6 0 30	Part within portion 40. B. 4,421-1,946.	Sales 1923-1,959.
Tumut ..	Eastern ..	13,898	From sale for temporary common.	13 June, 1891	Wynyard..	Batlow ..	Gadara Shire ..	0 2 17	Part within portion 338. Plan W. 5,628-2,119.	Occ. 1923-1,524.
Coonabarrabran.	Central..	24,534	From sale for access	31 July, 1896	Gowen ..	Wallumburrawang.	Gilgandra Shire	80 0 0 (about).	Part within classification reserve, notified this day.	Ms. 1923-2,056.
Young ..	Eastern..	3,017	From sale for water supply.	4 June, 1884	Monteagle..	Young ..	Burrangong Shire.	20 0 0	Part within portion 1,356. Plan M. 5,479-1,780.	Occ. 1923-2,229.
Do ..	do ..	3,017	do ..	4 ,, ,,	do ..	do ..	do ..	20 0 0	Part within portion 1,140. Plan M. 5,442-1,780	Occ. 1923-2,230.
Forbes ..	Central..	2,744	From sale for travelling stock.	7 May, 1883	Gipps ..	Carawandool.	Jemalong Shire (within Scrub Lease No. 356).	425 0 0 (about).	Part within areas shown by red circle edgings on litho. "X" with papers.	Occ. 1923-2,558.
Do ..	do ..	15,006	do ..	9 Jan., 1892	do ..	do ..	do ..	245 0 0 (about).	do ..	do

NOTE.—Within Scrub Lease 356, Forbes.

Land District.	Division.	Reserve No.	Purpose.	Date of Notification.	County.	Parish.	Shire, &c.	Area.	Part revoked.	Papers No.
Temora Central.	Central..	21,615	From sale for travelling stock.	20 Oct., 1894	Bourke ..	Ramsay ..	Coolamon Shire	26 0 0 (about).	Part within portion 63. Plan B. 3,811-1,806.	Sales 1923-2,916.
Do ..	do ..	42,967	do ..	12 Aug., 1908	do ..	do ..	do ..	10 0 0 (about).	do ..	do
Inverell ..	Eastern..	....	From sale or lease under section 206.	23 Feb., 1923	Arrawatta	Chapman..	Ashford Shire..	60 0 0	The whole; within portion 59. Plan A. 2,762-1,847.	Ms. Ls. 1923-3,782.
Nyngan ..	Central..	10,212	Travelling stock reserve.	23 Nov., 1889	Flinders ..	Panjee ..	Bogan Shire ..	10 2 0	Part within portions 9 and 10. Plans P. 501 and 502-1,950.	Ms. 1923-4,033
Wollongong	Eastern ..	14,221	From sale for public buildings.	15 Aug., 1891	Camden .. (Town of Wollongong.)	Wollongong	Municipality of Wollongong.	0 0 3	The whole; shown by green edging on Plan Ms. 5,440 Sy.	Ms. 1923-4,036.
Parkes ..	Central..	29,339	Travelling stock and camping.	18 May, 1899	Cunningham.	Monomie ...	Jemalong and Goobang Shires.	90 0 0	The whole ..	Ms. Ls. 1923-4,060.
Goulburn ..	Eastern..	....	From sale or lease under section 228.	25 Aug., 1920	Argyle ..	Yarralaw..	Mulwaree Shire	300 0 0	The whole; portion 215. Plan A. 3,065-2,121.	Ms. Ls. 1923-4,577.
Lismore ..	do ..	....	do ..	1 Jan., 1922	Richmond	Riley ..	Woodburn Shire.	60 0 0	The whole; expired Sp. L. 11-4.	Ms. Ls. 1923-4,729.
Taree ..	do ..	18,187	Ferry ..	15 July, 1893	Gloucester (Village of Forster.)	Forster ..	Manning Shire	0 2 0 (about).	Part west of Special Lease No. 3,172.	Ms. Ls. 1923-4,943.
Forbes ..	Central..	....	From sale or lease under section 228	1 Jan., 1921	Forbes ..	Boyd ..	Jemalong Shire	72 0 0 (about).	Part within approved Sp. L. 22-6	Ms. Ls 1923-5,007.
Tumbarumba North.	do ..	754	From sale for water supply.	30 Sept., 1870	Wynyard ..	Belmore ..	Kyeamba Shire	20 0 0	The whole. Portion 60. Plan W. 4,541-2,119.	Sales 1923-6,444.
Molong ..	Eastern..	2,118	For water supply ..	13 Oct., 1884	Ashburnham.	Barton ..	Canobolas Shire.	7 0 0 (about).	The whole. Plan A. 7,936-1,770	Sales 1923-8,794.
Do ..	do ..	....	From sale or lease under section 228.	1 Jan., 1923	do ..	do ..	do ..	13 3 0	The whole, portion 294. Plan A. 7,937-1,770.	Sales 1923-8,795.
Bellingen ..	do ..	21,656	From sale for public buildings.	3 Nov., 1894	Raleigh (Village of Urunga.)	Newry ..	Bellingen Shire	0 1 13	Part within allotments 3 and 7, section 1. Plans Urunga 28 and 29.	Sales 1923-10,102.
Do ..	do ..	21,654	do ..	3 ,, ,,	do ..	do ..	do ..	0 1 6½	Part within allotments 1 and 9, section 2. Plans Urunga 26 and 27.	do
Do ..	do ..	....	From sale and lease under section 206.	10 Sept., 1913	do ..	do ..	do ..	0 1 13 (about).	The whole (allotments 3 and 7, section 1). Plans Urunga 28 and 29.	do
Do ..	do ..	48,404	From lease generally.	18 Dec., 1912	do ..	do ..	do ..	0 3 5 (about).	Part within portions 131, 135, and 164. Plans R. 3,168-9-1,714.	do
Do ..	do ..	25,991	For ferry purposes	22 May, 1897	do ..	do ..	do ..	0 2 13 (about).	Part within portions 135 and 164. Plan R. 3,169-1,714.	do
Do ..	do ..	....	From sale and lease under section 206.	2 Mar., 1923	do ..	do ..	do ..	1 0 4	The whole; portion 156. Plan R. 3,173-1,714.	do
Do ..	do ..	....	do ..	10 Nov., 1922	do ..	do ..	do ..	1 0 13	The whole; portion 158. Plan R. 3,173-1,714.	do
Parkes ..	Central..	49,083	For travelling stock	16 July, 1913	Ashburnham.	Parkes ..	Parkes Municipality.	0 2 8	Part within portion 578. Plan A. 7,766-1,770	Sales 1923-10,681.
Do ..	do ..	55,545	For water supply..	14 ,, 1922	do ..	do ..	do ..	0 0 18 (about).	Part within portion 578. Plan A. 7,766-1,770.	do
Newcastle ..	Eastern..	....	From sale or lease under section 206.	10 Feb., 1922	Northumberland.	Newcastle..	Hamilton Municipality.	0 1 13	The whole; embraced in portions 2,277 and 2,278. Plan N. 6,034-2,111.	Sales 1923-10,900.
Bombala ..	do ..	....	Reserve from sale and lease under section 206.	1 Dec., 1922	Wellesley..	Coolumbooka	Bibbenluke Shire.	582 2 0	The whole; portions 79 and 173. Plans W. 5,045 and 5,046-1,584.	Ms. Ls. 1921-13,651

NOTE.—This land will become available on 18th July, 1923, as ordinary Crown land, at £1 per acre.

Land District.	Division.	Reserve No.	Purpose.	Date of Notification.	County.	Parish.	Shire, &c.	Area.	Part revoked.	Papers No.
Armidale ..	do ..	....	From sale or lease under section 206.	5 Feb., 1923	Clarke ..	Snowy ..	Dumaresq Shire.	239 3 0	The whole; within portion 37. Plan C. 2,756-1,867.	Ms. Ls. 1922-16,228

NOTE.—This land will become available for additional holdings on 18th July, 1923, on the terms and conditions as notified in Gazette of 23rd May, 1919.

Land District.	Division.	Reserve No.	Purpose.	Date of Notification.	County.	Parish.	Shire, &c.	Area.	Part revoked.	Papers No.
Hillston ..	Central..	....	Reserve from sale and lease under section 206.	.....	Dowling ..	Garryowen	Lachlan Shire..	1,600 0 0	The whole; being portion 5. Plan D. 861-1,841.	Sales 1923-73.

NOTE.—This land will become available for homestead farm on 18th July, 1923, on the terms and conditions as originally notified in gazette of 7th March, 1919 (Homestead Farm Area) No. 881.

Land District.	Division.	Reserve No.	Purpose.	Date of Notification.	County.	Parish.	Shire, &c.	Area.	Part revoked.	Papers No.
Maitland ..	Eastern..	....	Reserve from sale and lease under section 206.	.....	Northumberland.	Allandale..	Cessnock Shire	120 0 0	The whole ..	Ms. Ls 1923-1,773

NOTE.—This land will become available on 18th July, 1923, under the same terms and conditions as notified on 4th June, 1920 (Crown lease Area No. 3,520).

[7132] Sydney, 18th May, 1923.

REVOCATION OF NOTIFICATION OF TRACTS OR AREAS PREVIOUSLY NOTIFIED AS NOT AVAILABLE FOR SETTLEMENT UNTIL FURTHER NOTIFICATION.

IT is hereby notified, for public information, that, under the provisions of the Crown Lands Consolidation Act, 1913, the notification that the tracts or areas hereunder described are not available for settlement is hereby revoked.

W. E. WEARNE, Minister for Lands.

Land District.	Division.	Date of Notification.	County.	Parish.	Shire.	Area.	Part revoked.	Papers No.
						a. r. p.		
Moruya ..	Eastern ..	29 Mar., 1923..	Dampier ..	Noorooma ..	Eurobodalla ..	40 0 0	Part within portion 460. Plan D. 2,293-1,618.	Sales 1923-598.
Narrandera ..	Central ..	18 Aug., 1922..	Cooper ..	Tabbita ..	Carrathool ..	720 0 0	The whole. Plan C. 2,838-1,804 ..	Ms. 1923-3,000.
Moruya ..	Eastern ..	10 Dec., 1920 ..	St. Vincent..	Murrengenbury	Eurobodalla ..	230 0 0 (about).	Within Boyne State Forest (No. 147) No. 6 Extension, dedicated 16th March, 1923.	Ms. 1923-3,270.

[7133] Sydney, 18th May, 1923.

REVOCATION OF SUBURBAN HOLDING AREAS, &c.

IT is hereby notified that, in pursuance of the provisions of the Crown Lands Consolidation Act, 1913, the Suburban Holding Areas &c., particularised hereunder, are hereby revoked.

W. E. WEARNE, Minister for Lands.

Land District.	Division.	Class of Holding for which Land was set apart.	Date of Notification.	County.	Parish.	Shire, &c.	Area.	Part revoked.	Papers No
							a. r. p.		
Bellingen ..	Eastern..	Suburban Holding Area No. 1,259.	25 Feb., 1921	Raleigh ..	Newry (Village of Urunga).	Bellingen Shire..	8 1 21½	That part within portions 141, 152 to 161, and 165. Plans R. 3,170, 3,172, 3,173, 3,174.	Sales 1928-10,102.
Rylstone ..	do ..	Conditional Purchase, at 11s 8d. per acre, or C.L.	2 Sept., 1905	Phillip ..	McDonald ..	Muswelbrook Shire.	65 0 6 (about).	Part within approved Sp. Leases 21-18 and 20.	Ms. Ls. 1923-3,751.
Do ..	do ..	Conditional Purchase, at 15s. per acre, or C.L.	2 „ „	do ..	do ..	do ..	287 0 0 (about).	Part within approved Sp. Leases 21-16, 21, 22, 23, and 24.	do
Muswellbrook.	do ..	Additional Conditional Purchase, at 10s. per acre, or C.L.	28 Nov., 1906	Hunter ..	Baerami ..	do ..	5 0 0 (about).	Part within approved Sp. L. 21-3.	do
Do ..	do ..	Additional Conditional Purchase, at 15s. per acre, or C.L.	28 „ „	do ..	Wilpen ..	do ..	134 0 0 (about).	Part within approved Sp. Leases 21-3, 8, 9, 10 and 11.	do
Do ..	do .	Additional Conditional Purchase, at 15s. per acre, or C.L.	12 Dec., 1906	do ..	Caroora ..	do ..	141 0 0 (about).	Part within approved Sp Leases 21-5, 6, and 7.	do
Lithgow ..	do ..	Original Conditional Purchase, at 15s. per acre, or C L.	22 July, 1905	Cook ..	Hartley ..	Blaxland Shire ..	620 0 0 (about).	The whole Plans C. 1,059, 1,341, 1,906, and 2,046-1,507.	Ms. Ls. 1923-4,893.
Do ..	do ..	Original Conditional Purchase, at 15s. per acre, or C.L	22 „ „	do ..	do .	do ..	123 0 0	The whole; portions 80, 81, and 194. Plans C. 130 and 1,342-1,507	Ms. Ls. 1923-4,954.
Rylstone ...	do .	Crown lease Area No. 2,218.	15 Dec., 1915	Phillip ..	Pomany .	Rylstone Shire ..	160 0 0 (about).	Part within approved Sp. L. 21-19.	Ms. Ls. 1923-5,006.
Kempsey ..	do ..	Suburban Holding Area No, 1,323.	1 July, 1921	Macquarie.	Beranghi ..	Macleay Shire ..	56 2 0	The whole; portions 208 and 209. Plans M. 6,921 and M 6,923-666.	Sales 1923-8,009.
Moree ..	Central..	Additional holdings, at £1 5s. per acre	20 April, 1923	Benarba ..	Dangar ..	Walgett Shire ..	145 0 0 (about).	Part within T S. and C.R. 56,163, notified this day.	Ms. 1922-8,219.
Tamworth..	Eastern..	Suburban Holding Area No 1,079.	7 Nov., 1919	Darling ..	Dinawirindi..	Mandowa Shire..	4 0 13	The whole; portion 244. Plan D. 3,685-1,808.	Ms. 1923-5,117.

[7126] Water Conservation and Irrigation Commission, Sydney, 18th May, 1923.

REVOCATION OF RESERVES FROM SALE AND LEASE.

IT is hereby notified, for public information, that under the provisions of section 30 of the Crown Lands Consolidation Act, 1913, and the 3rd section of the Irrigation (Amendment) Act, 1916, as amended by the 4th section of the Irrigation (Amendment) Act, 1918, the reserves from sale and lease hereunder described, are hereby revoked; but such revocation shall not take effect until after the expiration of sixty days from the above date.

FRANK A. CHAFFEY, Minister for Agriculture.

Land District.	Division.	Reserve No.	Purpose.	Date of Notification.	County.	Parish.	Area.	Part revoked.	Papers No.
							a. r. p.		
Yanco ..	Central ..	51,783	From after-auction lease or tender.	20 Oct., 1916 ...	Cooper ...	Willimbong ..	2 0 0	Whole: allotments 1, 2, 3, of section 12, and allotments 9, 10, 11, 12, 5, of section 20, town of Leeton. Plans Leeton 12 and 0 Rolls.	M.L.S. 1922-3,984.
Do ..	do ..	54,222	From sale or lease...	15 „ 1920 ..	do ...	do ..	5 1 38½	Part within allotments 6, 7, and 8 of section 20, allotments 7, 8, 9, 10, 43, 44, 45, 46, 47, 48, 49, 50, 51, and 52 of section 23, allotment 12 of section 40, allotments 17 and 18 of section 41. Plans Leeton 20, 37, 40, 45, and 52.	do
Do ...	do ...	55,565	From sale or lease generally.	24 Nov., 1922 ...	do ...	Yarangery ..	1 1 14	Whole; blocks 192, 194, 322, 323 and 374, village of Yapoo. Plans C. 2,035, 3,255-1,504.	do

[W.C. & I.C. 1923-6,904.]

[7142] Sydney, 18th May, 1923.

NOTIFICATION SETTING APART FARMS WITHIN SETTLEMENT PURCHASE AREA—FOR RETURNED SOLDIERS EXCLUSIVELY.

IT is hereby notified, for public information, that the Settlement Purchase Farms, hereunder specified, will be available for Settlement Purchase application by Returned Soldiers exclusively, under the provisions of the Closer Settlement Acts and Returned Soldiers Settlement Act, 1916, on and after 11th June, 1923. Applications received between 11th June, 1923, and 16th June, 1923, will be treated as simultaneous.

Applications shall be made on Form 3, under the Returned Soldiers' Settlement Act, 1916, and shall be lodged with the Crown Land Agent at Mudgee, by the applicant in person, or by his agent or attorney in person, duly authorised for the purpose in writing, during office hours on 11th June, 1923, or during office hours on any subsequent business day, or may be forwarded on any day to the land agent by post, but so as not to be received by the land agent before 11th June, 1923.

Payment of deposit and stamp duty with application is optional.

The interest to be paid on the unpaid balance of purchase money shall be at the rate of 5½ per centum per annum.

W. E. WEARNE, Minister for Lands.

SETTLEMENT PURCHASE FARMS WITHIN MAROO SETTLEMENT PURCHASE AREA.

EASTERN DIVISION.

LAND DISTRICT OF MUDGEE AND MEROO SHIRE.

County.	Parish.	Portions comprised in Farm.	Area of Farm.	Capital Value including value of improvements.	Annual Instalment at 6½ per cent.	Stamp Duty.	Nature of Improvements.	Nearest Town and distance therefrom.	Class of Land, Water Supply, &c.
			a. r. p.	£ s. d.	£ s. d.	£ s. d.			
Wellington..	Warratra ..	131, 76, 77, 90, 4(2/iv).	1,086 0 0 (ex. roads).	3,510 0 0	228 3 0	27 0 0	Cottage, sheds, yards, two wells, windmill, &c., fowl-house and runs, tank, fencing, clearing, ringbarking, &c.	About 17 miles by good but hilly road from Mudgee railway station.	Undulating partly stony country and stony ridges and hills, with about 75 acres almost flat; timber consists of box, stringybark, and gum; on about 600 acres timber has been well killed; the soil is red, yellow, and light loams, with about 50 acres alluvial black soil; the country is sound, and adapted for breeding and fattening sheep and large stock; about 50 acres are suitable for growing lucerne, and about 135 acres for wheat; permanent water supply in Maroo and Spicer's Creeks, and spring. Plans W. 5,363, 2,411, 2,443, 2,504–2091 and W. 269-1.527.
Do ..	do .	130, 75, 91, 92, and 1.	1,522 3 0 (ex. roads).	3,150 0 0	204 15 0	24 0 0	Fencing, dam, clearing, and ringbarking.	do ..	The 66-¾ acre area nearer Mudgee, comprising undulating land, low ridges; partly stony and stony ridges and hills. The 853 acre area comprises undulating somewhat stony land, stony and rocky ridges and high hills, parts being steep; timber consists of box, stringybark and gum, ringbarked on about 1,180 acres; the soil is red, yellow, and light loams; the country is sound, and adapted for breeding and fattening sheep and large stock; about 160 acres are suitable for wheat; permanent water in Maroo Creek. Average annual rainfall at Mudgee is about 25·3 inches. Plans W. 5,367, 2,410, 2,505, 2,659-2,091, and B 365–691 R.

NOTE.—Shire rates, if any, owing on these farms as at 4th May, 1923, must be paid by successful applicants to the Meroo Shire Council.

[7135] Sydney, 18th May, 1923.

WITHDRAWAL OF TRAVELLING STOCK AND CAMPING RESERVES FROM THE CONTROL OF PASTURES PROTECTION BOARDS.

IT is hereby notified that, in pursuance of the provisions of the Pastures Protection Act, 1912, as amended by Act No. 49 1918, and Act No. 25, 1920, the parts of travelling stock and camping reserves particularised in the Schedule hereto shall be and the same are hereby withdrawn from the control of the Pastures Protection Boards specified in such Schedule.

W. E. WEARNE, Minister for Lands.

SCHEDULE.

Reserve.	Pastures Protection Board.	County.	Parish.	Land District.	Part of reserve withdrawn from control of Pastures Protection Board.	Papers.
30080	Forbes ..	Bland	Bolungerai	Grenfell ..	Part within portion 40	Sales 1923–1,959 Ms.
Travelling stock reserve No. 10,212.	Canonba ...	Flinders ...	Panjee ...	Nyngan ...	Part within portions 9 and 10 ...	1923-4,033

[7136] Sydney, 18th May, 1923.

RESERVES FROM SALE.

IT is hereby notified that, in pursuance of the provisions of the 28th section of the Crown Lands Consolidation Act, 1913, the Crown Lands hereunder described shall be reserved from sale for the public purposes hereinafter respectively specified, and they are hereby reserved accordingly.

W. E. WEARNE, Minister for Lands.

CENTRAL DIVISION.

For Travelling Stock and Camping.

LAND DISTRICT OF MOREE, AND WALGETT SHIRE.

No. 56,163. County of Benarba, parish of Dangar, containing an area of about 145 acres. The Crown Lands within the following boundaries: Commencing at the south-eastern corner of portion 1, parish of Cook; and bounded by a line east to travelling stock reserve 32,002, notified 18th January, 1901; thence by that reserve and travelling stock reserve 31,036, notified 9th June, 1900, south to a point on the south-easterly prolongation of the south-western boundary of portion 1 aforesaid; and thence by that prolongation north-westerly, to the point of commencement.

NOTE.—The included part of an area set apart for additional holdings, at £1 5s. per acre, notified 20th April, 1923, is revoked this day.
[Ms. 1922-8,219]

For Public Utility.

LAND DISTRICT OF NARRANDERA, AND CARRATHOOL SHIRE.

No. 56,153. County of Cooper, parish of Tabbita, containing an area of 720 acres. The Crown Lands within the boundaries of measured portion 36. Plan C. 2,838-1,804.

NOTE.—Within reserve for classification, notified 18th August, 1922, revoked this day.
[Ms. 1923-3,000]

For Refuge in Time of Flood.

LAND DISTRICT OF NYNGAN, AND WALGETT SHIRE.

No. 56,160. County of Clyde, parish of Buckinguy, containing an area of about 100 acres. The Crown Lands within the following boundaries: Commencing at the southernmost corner of R.R.F. 42,846, notified 17th June, 1908; and bounded thence by a line in continuation south-westerly of the south-eastern boundary of that reserve 10 chains; thence by a line west to a point 10 chains rectangularly distant from the eastern boundary of portion 15; thence by a line parallel to that boundary south to meet the continuation north-easterly of the south-eastern boundary of R.R.F. 32,231, notified 23rd February, 1901; thence by that continuation, portions 15 and 19, and R.R.F. 42,846 aforesaid, to the point of commencement.
[Ms. 1923-3,550]

[7137] Sydney, 18th May, 1923.

RESERVES FROM SALE AND LEASE GENERALLY.

IT is hereby notified that, in pursuance of the provisions of the 28th and 29th sections of the Crown Lands Consolidation Act, 1913, the Crown Lands hereunder described shall be reserved from sale for the public purposes hereinafter respectively specified, and reserved and exempted from lease generally, and they are reserved and exempted accordingly.

W. E. WEARNE, Minister for Lands.

CENTRAL DIVISION.

For Public Recreation.

LAND DISTRICT OF NYNGAN, AND BOGAN SHIRE.

No. 56,154 from sale (56,155 from lease generally). County of Flinders, parish of Panjee, containing an area of 10 acres. The Crown Lands within the boundaries of portion 9. Plan F. 501-1,950.
[Ms. 1923-4,033]

For Public Hall.

No. 56,156 from sale (56,157 from lease generally). County of Flinders, parish of Panjee, containing an area of 2 roods. The Crown Lands within the boundaries of portion 10. Plan F. 502-1,950.
[Ms. 1923-4,033]

For Artesian Bore.

LAND DISTRICT OF NYNGAN, AND WALGETT SHIRE.

No. 56,161 from sale (56,162 from lease generally). County of Clyde, parish of Buckinguy, containing an area of about 10 acres. The Crown Lands within the following boundaries: Commencing at a point on a western boundary of portion 23 at its intersection with the south-eastern side of a road 3 chains wide passing through that portion; and bounded thence by portions 23 and 24 southerly about 19 chains; thence by a line west about 6 chains; thence by a line north to the south-eastern side of the road aforesaid; and by that road north-easterly, to the point of commencement.
[Ms. 1923-3,550]

EASTERN DIVISION.

For Public Recreation and Preservation of Native Flora.

LAND DISTRICT OF TAREE, AND MANNING SHIRE.

No. 56,158 from sale (56,159 from lease generally). County of Gloucester, parish of Forster, village of Forster, containing an area of about 1 acre 29 perches. The Crown Lands bounded by section 29, portion 171, special leases 1920-32, 3,172, a lane 31 links wide, and Wallis Lake.

NOTE.—Includes part of ferry reserve 18,187, notified 15th July, 1893, revoked this day.
[Ms. Ls. 1923-4,943]

[7138] Sydney, 18th May, 1923.

CROWN LANDS NOT AVAILABLE FOR SETTLEMENT UNTIL FURTHER NOTIFICATION.

IN pursuance of the provisions of section 84 of the Crown Lands Consolidation Act, 1913, it is hereby notified that the Crown Lands comprised within the tracts or areas hereunder described shall not be available for the purpose of any application until a further notification has been published in the Gazette.

W. E. WEARNE, Minister for Lands.

EASTERN DIVISION.

LAND DISTRICT OF TAMWORTH, AND MANDOWA SHIRE.

County of Darling, parish of Dinawirindi, containing an area of 4 acres 0 roods 13 perches. The Crown Lands within the boundaries of measured portion 244. Plan D. 3,685-1,808.

NOTE.—The included part of Suburban Holding Area No. 1,079, notified 7th November, 1919, is revoked this day.
[Ms. 1923-5,117]

CENTRAL DIVISION.

LAND DISTRICT OF COONABARRABRAN, AND GILGANDRA SHIRE.

Within Yarragrin preferential occupation license No. 53A.

County of Gowen, parish of Wallumburrawong, containing an area of about 80 acres. The Crown Lands bounded on the north by part of portion 4, parish Uargon; on the east by a road 100 links wide; on the south-west by classification reserve notified 23rd June, 1922, and T.S.R. 6,209, notified 21st April, 1888; and on the north-west by the road from Mendooran to Kirban.

NOTE.—Embraces part, about 80 acres, reserve 24,534 for access, notified 31st July, 1896, revoked this day.
[Ms. 1923-2,056]

[7140] Sydney, 18th May, 1923.

NOTIFICATION SETTING APART CROWN LANDS FOR ADDITIONAL CONDITIONAL PURCHASES, CONDITIONAL LEASES, ADDITIONAL CONDITIONAL PURCHASE LEASES, ADDITIONAL HOMESTEAD SELECTIONS, ADDITIONAL HOMESTEAD FARMS, ADDITIONAL SETTLEMENT LEASES, OR ADDITIONAL CROWN-LEASES.

IT is hereby notified that, in pursuance of the provisions of section 85 of the Crown Lands Consolidation Act, 1913, the Crown Lands comprised within the areas hereunder described are hereby set apart for additional conditional purchases or conditional leases (not being conditional leases taken up in virtue of and at the same time as original conditional purchases within the same area), additional conditional purchase leases, additional homestead selections, additional

homestead farms, additional settlement leases, or additional Crown-leases, and shall become and be available therefor on and after the 25th June, 1923. It is further notified that the prices of the land for additional conditional purchase, or the capital values upon which provisional rentals (where required) shall be lodged, shall be as hereinafter respectively specified, except that the provisional rental to be lodged with an application for a conditional lease or an additional settlement lease, shall be 2d. per acre. Any additional holding acquired shall be subject to the same conditions (if any, and where applicable) which attach to the particular original holding in virtue of which the additional holding was applied for, and to the following special conditions :—

(*a*) The holder shall not avail himself of the right of petition contained in section 33, Water Act, 1912, pending the constitution of a Trust under the provisions of the Water Act, 1912, and any Act amending the same; (*b*) power is reserved to the Crown to enter upon the land at any time for the purpose of any construction, maintenance, or repair of any bore or water distributing channel in connection therewith; (*c*) The holder shall not interfere with, injure, or destroy any such work, or pollute, or obstruct, or divert, or interfere with any water flowing along such channels: Provided that the Minister for Lands may authorise the holder in writing to perform any such work that may be deemed expedient; (*d*) the holder shall have no right to any water from a bore or distributing channel that may pass through the land, nor have any right to claim for compensation—(1) should water be stopped from flowing along such channel; or (2) should the channels be utilised in conjunction with an extended scheme for any proposed Trust under the Water and Drainage Act; or (3) for any distributing channels the holder may construct prior to the formation of such Trust.

NOTE.—All information may be obtained from, and all forms of application will be filled in by, the Crown Lands Agent free of cost, if so desired by the applicant.

W. E. WEARNE, Minister for Lands.

CENTRAL DIVISION.

LAND DISTRICT OF NYNGAN, AND WALGETT SHIRE.

Price and capital value, 15s. per acre.

County of Clyde, parish of Buckinguy, containing an area of about 4,750 acres. The Crown Lands within the following boundaries:—Bounded by portions 22, 23, 24, 25, and 26, parish of Buckinguy; portion 2, parish of Blowan; portion 15, R.R.F. 46,160, notified this day, and R.R.F. 42,846, notified 17th June, 1908, exclusive of an area of about 20 acres for sites for artesian bore and wool-scour, adjoining the western boundaries of portions 23 and 24 and the southern side of the public road, 3 chains wide, passing through portion 23, as shown approximately by green and brown colours on lithograph "D," with papers Misc. 1923-3,550.

NOTE.—The included part (about 400 acres) of reserve 12,110, notified 2nd July, 1890, and reserve from sale and lease under section 228, are hereby revoked.

[Ms. 1923-3,550]

[7139] Sydney, 18th May, 1923.

NOTIFICATION SETTING APART CROWN LANDS FOR ADDITIONAL CONDITIONAL PURCHASES, CONDITIONAL LEASES, ADDITIONAL CONDITIONAL PURCHASE LEASES, ADDITIONAL HOMESTEAD SELECTIONS, ADDITIONAL HOMESTEAD FARMS, ADDITIONAL SETTLEMENT LEASES, OR ADDITIONAL CROWN-LEASES.

IT is hereby notified that, in pursuance of the provisions of section 85 of the Crown Lands Consolidation Act, 1913, the Crown Lands comprised within the areas hereunder described are hereby set apart for additional conditional purchases or conditional leases (not being conditional leases taken up in virtue of and at the same time as original conditional purchases within the same area), additional conditional purchase leases, additional homestead selections, additional homestead farms, additional settlement leases, or additional Crown-leases, and shall become and be available therefor on and after the 25th June, 1923. It is further notified that the price of the land for additional conditional purchase, or the capital value upon which provisional rental (where required) shall be lodged, shall be as hereinafter respectively specified, except that the provisional rental to be lodged with an application for a conditional lease or an additional settlement lease, shall be 2d. per acre. Any additional holding acquired shall be subject to the same conditions (if any, and where applicable) which attach to the particular original holding in virtue of which the additional holding was applied for.

NOTE.—All information may be obtained from, and all forms of application will be filled in by, the Crown Lands Agent free of cost, if so desired by the applicant.

W. E. WEARNE, Minister for Lands.

CENTRAL DIVISION.

LAND DISTRICT OF DUBBO, AND TIMBREBONGIE SHIRE.

Price and capital value, £2 per acre.

County of Narromine, parish of Gundong, containing an area of about 480 acres. The Crown Lands within the following boundaries: Commencing on the eastern side of the road from Tomingley to Peak Hill at a point about 103 chains south from the suburban boundary of Tomingley; and bounded thence by a line bearing east to reserve 52,527 from sale (52,528 from lease generally) for Rifle Range, notified 23rd November, 1917; thence by that reserve and portions 112 and 122 generally northerly to the suburban lands of Tomingley; thence by those lands south-westerly to the road aforesaid; and thence by that road southerly, to the point of commencement.

NOTE.—The included part of reserve 13,585 from conditional sale, notified 4th April, 1891 (about 480 acres) is hereby revoked.

[Ms. 1923-3,696]

[6764]

Forestry Commission,
Sydney, 18th May, 1923.

REVOCATION OF RESERVE FROM SALE.

HIS Excellency the Governor, with the advice of the Executive Council, on the recommendation of the Minister, and with the concurrence of the Secretary for Lands, directs it to be notified that, in pursuance of the provisions of section 22 of the Forestry Act, 1916, the reserve from sale hereunder described shall be revoked, and it is revoked accordingly.

W. E. WEARNE, Minister for Forests.

Land District.	Division.	Reserve No.	Purpose.	Date of Notification.	County.	Parish.	Shire.	Area.	Part revoked.	Papers No.
Cooma	Eastern	237	From sale for preservation of timber.	29 Dec., 1876	Beresford	Bolgundramine.	Monaro	a. r. p. 514 0 0	The whole	F. 1922-1,538.

Private Advertisements.

REAL PROPERTY ACT.

INTENDED REGISTRATION OF TRANSFER OF MORTGAGE AND DISCHARGE THEREOF WITHOUT PRODUCTION OF THE DUPLICATE OF THE MORTGAGE.

In the matter of mortgage dated 22nd December, 1919, No. A524090, Jack Shelton Hart to Arthur William Coleman, over the land comprised in Certificate of Title, Vol. 2,978, Fol. 11, being 11½ p., at Avoca-st., Randwick, part of allots. 10, 11, and 12, of sec. 6A, psh. Alexandria.

NOTICE is hereby given of my intention to register, after twenty-one days from the date hereof, a transfer of the said mortgage to Ebenezer Frank Vickery and discharge thereof without production of the duplicate of the mortgage.

INTENDED REGISTRATION OF DISCHARGE OF MORTGAGE WITHOUT PRODUCTION OF THE DUPLICATE OF THE MORTGAGE.

In the matter of mortgage dated 22nd December, 1897, No. 272835, George Upham to the Bank of New South Wales, over the land comprised in Certificate of Title, Vol. 1,026, Fol. 121, viz., 20 p., being the eastern moiety of allot. 7, sec. 41, town of Bourke.

NOTICE is hereby given of my intention to register, after twenty-one days from the date hereof, a discharge of the abovementioned mortgage without production of the duplicate thereof.

INTENDED ISSUE OF PROVISIONAL CERTIFICATE OF TITLE.

Vol. 218, Fol. 140. Registered proprietor: Malvena Pritchard. Land: 2 r., allot. 7 of sec. 32, Flint-st., Forbes.

I HEREBY notify my intention to issue a provisional Certificate of Title for the land above described after the expiration of twenty-one days from the date hereof.

W. G. H-WILLIAMS,
Registrar-General.

18th May, 1923.
4383 £1 2s.

NOTICE is hereby given that the partnership heretofore subsisting between us, the undersigned, Ernest Walter Gregory and Percival James Barden, carrying on business as storekeepers at 191A Livingstone-road, Marrickville, under the style or firm of Gregory and Barden, has been dissolved as from the ninth day of May, 1923. The said Ernest Walter Gregory will carry on the said business under his own name.

All debts due to and owing by the said late firm will be received and paid respectively by the said Ernest Walter Gregory.

Dated this ninth day of May, 1923.

E. W. GREGORY.
P. J. BARDEN.

Witness,—DION A. GEE,
Solicitor, Sydney.

4347 9s.

NOTICE is hereby given that the partnership which has for some time past been carried on by Norman Campbell Berry, Arthur Sidney Halcrow, and Herbert Arthur Birch, under the name or style of N. C. Berry & Co., at number 336 Kent-street, Sydney, as General Agents, has been dissolved, as from the twenty-first day of April, one thousand nine hundred and twenty-three. All accounts due to and owing by the said firm will be received and paid respectively by the said Norman Campbell Berry and Arthur Sidney Halcrow, who will continue to carry on the said business at number 336, Kent-street, Sydney, under the style or firm of N. C. Berry and Co.

Dated this eleventh day of May, one thousand nine hundred and twenty-three.

N. C. BERRY.
A. S. HALCROW.

Witness to the signatures of the said Norman Campbell Berry and Arthur Sidney Halcrow,—
C. S. SLADE, Solicitor, Sydney.

H. A. BIRCH.

Witness to the signature of the said Herbert Arthur Birch,—
J. S. RICHARDSON, Solicitor, Sydney.

4376 11s.

NOTICE is hereby given that the partnership heretofore subsisting between Leonard Usherwood Wilson, Gordon Valentine Wild, and Alfred Robert Shepherd, carrying on business as paper pulp merchants at 114A Pitt-street, Sydney, under the firm name of "Wilson Wild & Co.," has been dissolved as from the date hereof so far as concerns the said Leonard Usherwood Wilson, who retires from the said firm. All debts due to and owing by the said late firm will be received and paid respectively by the said Gordon Valentine Wild and Alfred Robert Shepherd, who will continue to carry on the said business in partnership, under the firm name of "Wilson Wild & Co."

Dated this thirtieth day of April, A.D. 1923.

L. U. WILSON.
G. V. WILD.
A. R. SHEPHERD.

Witness to signatures,—E. W. CURRIE.

4359 9s.

NOTICE is hereby given that the partnership heretofore subsisting betewen us, George Harold Alexander Towart and Robert George Henderson, carrying on business as motor and electrical engineers at Moss-street, Hay, under the name, style, or firm of Towart and Henderson, has been dissolved by mutual consent as from the fifth day of May, one thousand nine hundred and twenty-three. All debts due and owing by the said firm will be received and paid respectively by the said Robert George Henderson, who will carry on the said business in his own name.

Dated the eighth day of May, one thousand nine hundred and twenty-three.

G. H. A. TOWART.
R. G. HENDERSON.

Witness,—E. W. WILKINSON,
Solicitor, Hay.

4360 9s.

THE TYRE REPAIR AND TRADING COMPANY LIMITED (IN LIQUIDATION).

NOTICE is hereby given that the final General Meeting of shareholders of the Tyre Repair and Trading Company Limited (in liquidation) will be held at the office of G. B. Humphreys and Walter, Public Accountants, Ocean House, Martin-place, Sydney, on Thursday, the twenty-first day of June, 1923, at 10 a.m., to hear the Liquidator's report and accounts showing the manner in which the winding-up has been conducted.

Dated at Sydney this tenth day of May, 1923.

GEO. B. HUMPHREYS,
Liquidator.

4348 7s.

IN THE MATTER OF THE COMPANIES ACT, 1899, No. 40; AND IN THE MATTER OF J. IRELAND LIMITED.

NOTICE is hereby given that a petition for confirming a reduction of the capital of the above Company from two hundred and fifty thousand pounds to one hundred and seventy-four thousand pounds, by reducing the paid-up capital of the above Company from one hundred and ninety thousand pounds to one hundred and fourteen thousand pounds was, on the fifteenth day of March, 1923, presented to the Chief Judge in Equity, and is now pending.

Notice is further given that the said petition is directed to be heard before the said Chief Judge in Equity on the twenty-ninth day of May, 1923.

And notice is further given that the settlement of the list of creditors of the said Company has been dispensed with.

G. W. MILLARD,
Solicitor for the Company,
Bolton-street,
Newcastle.

By his Agents,—
WEAVER AND ALLWORTH,
2 Martin-place, Sydney.

4345 12s.

QUIRK'S LIGHTING AND ENGINEERING LIMITED (In Liquidation).

NOTICE is hereby given that, in compliance with section 141 of the Companies Act, 1899, a General Meeting of the members of the abovenamed Company will be held at the offices of Messrs. Vigars and Sky, London Bank Chambers, 18-20 Martin-place, Sydney, on Wednesday, 27th day of June, 1923, at 11 o'clock in the forenoon, for the purpose of having an account laid before them showing the manner in which the winding-up has been conducted and the property of the Company disposed of, and of hearing any explanation that may be given by the Liquidator; also, as provided by section 154, to determine by Extraordinary Resolution the manner in which the books, accounts, and documents of the Company, and of the Liquidator, shall be disposed of.

Dated this 10th day of May, 1923.

FREDERICK MORSE SKY,
Liquidator.

Witness,—Octavius W. Cowley, J.P.

4341 9s.

IN THE MATTER OF ANTOX SYNDICATE LIMITED.

AT an Extraordinary General Meeting of the members of the abovenamed Company, duly convened and held at the offices of Messrs. Starkey and Starkey, 93 York-street, Sydney, on the twenty-sixth day of April, 1923, the following Resolution was duly passed:—

That the Company be wound up voluntarily, and that Mr. Harold Wilson Anderson be and is hereby appointed Liquidator of the Company for the purpose of such winding-up.

And at a subsequent Extraordinary General Meeting of the members of the said Company, also duly convened and held at the same place on the eleventh day of May, 1923, the said Resolution was confirmed.

Dated this 11th day of May, 1923.

H. W. ANDERSON,
Chairman.

4342 9s.

IN THE MATTER OF THE COMPANIES ACT AND THE BRITISH RECORD PROPRIETARY LIMITED.

(In Liquidation.)

NOTICE is hereby given that in compliance with section 141 of the Companies Act, 1899, a General Meeting of the members of the abovenamed Company will be held at the offices of Messrs. King and Humphery, 121 Pitt-street, Sydney, on Tuesday, the 19th day of June, 1923, at 12·15 p.m., for the purpose of having an account laid before them showing the manner in which the winding-up has been conducted and the property of the Company disposed of, and of hearing any explanation that may be given by the Liquidator. Also, as provided by section 154, to determine by Extraordinary Resolution the manner in which the books, accounts, and documents of the Company and of the Liquidator shall be disposed of—Dated this 16th day of May, 1923.

CHARLES WILLIAM BRAY KING,
Liquidator.

4398 10s.

IN THE MATTER OF THE COMPANIES ACT AND CLEMENT MASON CINEMATOGRAPH COMPANY, LIMITED.

(In Liquidation.)

NOTICE is hereby given that in compliance with section 141 of the Companies Act, 1899, a general meeting of the members of the abovenamed Company will be held at the offices of Messrs. King and Humphrey, 121 Pitt-street, Sydney, on Tuesday, the 19th day of June, 1923, at 12 noon, for the purpose of having an account laid before them showing the manner in which the winding-up has been conducted and the property of the Company disposed of, and of hearing any explanation that may be given by the Liquidator. Also, as provided by section 154, to determine by extraordinary resolution the manner in which the books, accounts, and documents of the Company, and of the Liquidator, shall be disposed of.

Dated this sixteenth day of May, 1923

CHARLES WILLIAM BRAY KING,
Liquidator.

4399 10s.

CAPITAL INVESTMENT COMPANY LIMITED (In Liquidation).

NOTICE is hereby given, pursuant to section 141 of the Companies Act, 1899, that a General Meeting of the members of the above Company will be held at Wigram House, 19 Castlereagh-street, Sydney, on Wednesday, the 20th day of June next, at four o'clock in the afternoon, for the purpose of having an account laid before the Company showing the manner in which the winding-up has been conducted, and the property of the Company disposed of, and of hearing any explanation that may be given by the Liquidator, and for the purpose of passing an Extraordinary Resolution disposing of the books, accounts, and documents of the Company and the Liquidator

Dated the 11th day of May, 1923.

HARRY J. BRIGDEN,
Liquidator.

4361 10s.

NOTICE OF FINAL MEETING.

WILLIAM ROBINSON (AEROPLANES) LIMITED. (In Liquidation).

IN pursuance of section 141, Companies Act, 1899, a General Meeting of the Shareholders of the above Company will be held at the registered office of the Company, 7 Prince-street, Grafton, on Friday, 22nd June, 1923, at 12 o'clock in the forenoon, for the purpose of having an account placed before them, showing the manner in which the winding-up of the Company has been carried out, and to determine regarding the disposal of the books and documents of the Company, and hearing any explanation that may be given by the Liquidator.

ERIC STEEL, A.C.P.A.,
Liquidator.

Astridge and Steel,
Public Accountants,
3 Castlereagh-street, Sydney.

Dated 14th May, 1923.

4364 10s.

BARRIER CO-OPERATIVE SOCIETY LIMITED.

NOTICE is hereby given that at an Extraordinary General Meeting of the abovenamed Company, held at Broken Hill on the 1st of May, 1923, the following Resolutions were passed, namely:—

1. That the resignation of James St. Clair Larkey, one of the appointed Liquidators, be received, and a vacancy be declared.
2. That such vacancy be filled up by the appointment of Samuel James Coade, of Broken Hill, engine-driver, and that he is hereby appointed one of the Liquidators.

Dated this first day of May, 1923.

H. S. EVANS,
Secretary.

NORMAN WOODMAN,
G. LEE,
S. J. COADE,
Liquidators.

4374 9s.

IN THE MATTER OF THE COMPANIES ACT, 1899, AND IN THE MATTER OF GOURLAY BROTHERS LIMITED (OLD COMPANY).

In Liquidation.

NOTICE is hereby given pursuant to section 141 of the Companies' Act, 1899, that a General Meeting of the Members of the abovenamed Company will be held at the office of the Liquidator, B.N.Q. Chambers, 251 George-street, Sydney, at 2 o'clock in the afternoon, on Thursday, the twenty-first day of June, 1923, for the purpose of having an account laid before them showing the manner in which the winding-up of the said Company has been conducted, and the property of the Company disposed of, and of hearing any explanation which may be given by the Liquidator, and also of determining by Extraordinary Resolution the manner in which the books, accounts and documents of the Company and of the Liquidator thereof shall be disposed of.

Dated the 17th day of May, 1923.

E. P. WILLMOTT,
Liquidator.

B.N.Q. Chambers,
251 George-street, Sydney.

4429 12s. 6d.

IN THE MATTER OF WEBB LIMITED

(In Liquidation).

NOTICE is hereby given that the Final General Meeting of Shareholders of the above Company will be held at the office of the Liquidator, Foy's Chambers, 1 Bond-street, Sydney, at 12 o'clock on Tuesday, 19th June, 1923.

Business.

1. To receive the Liquidator's final accounts showing the manner in which the assets of the Company have been dealt with, and any explanation thereon.
2. To decide, by Special Resolution, the manner in which the books, accounts, and documents of the Company are to be disposed of.

FRED. FULLWOOD,
Liquidator.

Sydney, May, 1923.
4368 9s.

MUNICIPALITY OF MANLY.

Fairlight-street Levels.

NOTICE is hereby given that plans and sections showing proposed levels of Fairlight-street, from Ashley-parade for a distance of about five chains easterly, are now available for inspection and public information at the Town Hall, Manly. All persons interested in such roadway are hereby required to set forth in writing, addressed to the undersigned, within one month from the date of this notice, any objection to the proposal, and also any claim for the provision of reasonable means of access to the property in which they are interested.

Dated at Manly, this 16th day of May, 1923.

L. C. WELLINGS,
Town Clerk.

4394 7s.

MUNICIPALITY OF CANTERBURY—OVERDUE RATES,

Land to be Sold for Default.

THE following persons are required to take notice that the Council of the Municipality of Canterbury has applied to the Public Trustee to sell the lands specified below against their names, of which they appear to be the owneas or appear to be interested, for overdue rates amounting to the sums mentioned in each case, and that in default of earlier payment to the Public Trustee of the said rates, and all interest, charges, and expenses in connection with the said applications and proceedings by the Public Trustee, the said land will be offered for sale by the Public Trustee at public auction :—

Joseph Wren and Phyllis Fanny Chamier—Overdue rates, £225 10s. 10d. ; land, part of lot 16, Sugar Co.'s Estate, Canterbury-street, Canterbury.

Thomas Allan Strange and Mrs. Lloyd—Overdue rates, £15 16s. 5d. ; land, lots 24 to 26 inclusive, section 7, Grove-street, Canterbury.

T. W. GARRETT,
Public Trustee.

67 Castlereagh-street, Sydney.
4396 13s.

MUNICIPALITY OF JUNEE.

NOTICE is hereby given that Mr. George Morton Henderson, of Junee, has been appointed by the Council of the Municipality of Junee, an Inspector under section 4 (2) of the Cattle Slaughtering and Diseased Animals and Meat Act, 1902, of slaughter-houses and of cattle intended for slaughter, within the said Municipality.

R. P. GOODSIR,
Town Clerk.

Municipal Council Chambers,
Junee, 14th May, 1923.
4391 7s.

GOSTWYCK SHIRE COUNCIL.

Public Pound.

NOTICE is hereby given that the Public Pound at Bundarra is closed until further notice.

F. S. LEAMON,
Shire Clerk.

Uralla, 9th May, 1923.
4371 4s.

TWEED SHIRE.

NOTICE is hereby given that Walter George Baker has been duly appointed Poundkeeper of Public Pound, Murwillumbah, under the control of Tweed Shire Council, vice J. O'Reilly, relieved of duty.

ROBERT FREEMAN,
Shire Clerk.

Murwillumbah, 10th May, 1923.
4392 5s.

COONABARABRAN SHIRE.

Public Gates Applications.

NOTICE is hereby given that the undermentioned applications have been made for permission to erect Public Gates in the positions described :—Mr. D. M. McGregor—In the parish Ulimambri, county Gowen, on road Coonabarabran to Purlewaugh, near 10m. peg. ; Mr. V. W. Young—In parish of Purlewaugh, county Napier, in the boundary fences of Hillcrest Estate, across the Coonabarabran-Bomera road, two gates, one between the 13m. and 14m. pegs, and the other between the 14m. and 15m. pegs. Persons interested are hereby invited to lodge objections in writing, with the undersigned, within twenty-eight days after publication of this notice.

J. I. HARVEY,
Shire Clerk.

8th May, 1923.
4350 9s.

SHIRE OF ABERCROMBIE.

AT a duly convened meeting of the Council of the Shire of Abercrombie, held on 5th May, 1923, Mr. Arthur Thomas McIntyre was appointed Inspector under the Cattle Slaughtering and Diseased Animals and Meat Act for that portion of the Shire area as is comprised within the Bathurst Police Patrol.

A. SQUIER,
Shire Clerk.

Council Chambers, Rockley,
16th May, 1923.
4395 7s.

SHIRE OF PATRICK PLAINS.

Public Gate Authorised.

NOTICE is hereby given that, in accordance with the Public Gates Act, 1901, and the Local Government Act, 1919, permission has been granted to Mr. Leslie Glass to erect a Public Gate as hereunder described :—

Number of Gate, 30.

Description and situation—Gate not less than 11 feet wide, on road, in portion 192 of parish of Warkworth, county of Northumberland, at the junction of that road with the road separating portion 192 from portion 24.

Date of preliminary notice, 13th April, 1923.

J. McLACHLAN,
Shire Clerk.

4365 9s.

WOODBURN SHIRE COUNCIL.

Opening of Public Pound at South Woodburn.

NOTICE is hereby given that a Public Pound has been established at the corner of Duke and Wagner streets, South Woodburn; also that the said Pound will be opened on the 1st day of June, 1923, and will remain open until further notice. It is further notified that Mr. S. G. B. Heugh has been duly appointed as Poundkeeper thereat, and the following rates for the sustenance of animals impounded have been fixed by the Council :—

Horses, 1s. 6d. per head per diem.
Cattle, 6d. per head per diem.

T. CHARLES JAGO,
Shire Clerk.

Shire Office, Coraki,
9th May, 1923.
4356 9s.

NEW YARRAWA BORE WATER TRUST.

THE Trustees of the Trust District of the New Yarrawa Bore Water Trust have caused to be made an assessment of all ratable property within the above-named Trust, with the names of the owners and occupiers, as far as is known. Particulars of the assessment are open for inspection at the office of the Trustees, Frome-street, Moree, and within twenty-one days from publication of this notice in the Gazette appeals may be lodged under the Water Act, 1912, and Regulations.

JOS. CAMERON,
Secretary.

Moree, 14th April, 1923.
4344 7s.

YASS PASTURES PROTECTION BOARD.

NOTICE is hereby given that Mr. Joseph Connell has been duly elected Chairman of the above Board for the period ending 30th April, 1924.

E. A. HICKEY,
Secretary.

Dated at Yass, 16th May, 1923.
4393 5s.

PASTURES PROTECTION DISTRICT OF ARMIDALE.

NOTICE is hereby given that at a Meeting of the Board for the abovementioned district, held on the 27th day of April, 1923. Hugh Matthew Finnies Croft, Esquire, of Salisbury Court, Uralla, was elected Chairman of the Board for the period of twelve months ending 30th April, 1924.

EDGAR H. SADGROVE,
Board Office, Armidale, Secretary.
14th May, 1923.
4366 6s.

PASTURES PROTECTION DISTRICT OF ARMIDALE.

NOTICE is hereby given that the Pastures Protection Board for the abovementioned district has determined on the undermentioned rate for the ensuing year, viz. :—

1d. per head on large stock.
½d. per head on sheep.

Rates due and payable to the Secretary on 31st August, 1923.

By order of the Board,
EDGAR H. SADGROVE,
Armidale, 14th May, 1923. Secretary.
4367 6s.

PASTURES PROTECTION ACT, 1912.

Tweed-Lismore Pastures Protection Board.

NOTICE is hereby given that the Pastures Protection Board for the Pastures Protection District of Tweed-Lismore has determined on the undermentioned Rate for the ensuing year, namely:—

Threepence per head on Large Stock.
Halfpenny per head on Sheep.

Notices of assessment will be forwarded to all Ratepayers on the 15th day of May, 1923, and made returnable for the 15th day of June, 1923.

By order of the Board.

R. J. SPINKS,
Lismore, 9th May ,1923, Secretary.
4353 9s.

TWEED-LISMORE PASTURES PROTECTION BOARD.

NOTICE is hereby given that Spencer Milton Cottee, Esquire, J.P., of Avondale, Lismore, has been duly declared elected Chairman of the Pastures Protection Board for the Pastures Protection District of Tweed-Lismore for the ensuing twelve months, as from 1st May, 1923, to the 30th day of April, 1924, inclusive.

R. J. SPINKS,
Lismore, 10th May, 1923. Secretary.
4355 6s.

PASTURES PROTECTION ACT, 1912.

Cooma Pastures Protection Board.

NOTICE is hereby given that the Pastures Protection Board, for the Pastures Protection District of Cooma, has re-elected John Alexander Sellar, Esquire, of Cooma, Chairman of the abovenamed Board for the ensuing twelve months from 1st May, 1923, to the 30th April, 1924, inclusive.

By order of the Board,

CHARLES J. WALMSLEY,
Secretary, Cooma.
Cooma, 27th April, 1923.
4397 6s.

BOURKE PASTURES PROTECTION BOARD.

IT is hereby notified that the Pastures Protection Board for the Pastures Protection District of Bourke did, at a meeting of the said Board, held on the eighth day of May, 1923, fix the following rates of assessment for the current year:—

Large Stock, two pence per head.
Sheep, five-sixteenths of one penny per head.

Dated at the Bourke Pastures Protection Board Office, this 10th day of May, 1923.

GEO. WM. TULL,
Secretary.
4363 7s.

BOURKE PASTURES PROTECTION BOARD.

IT is hereby notified that Mr. Malcolm Robertson, of Jandra, Bourke, was, on the eighth day of May, 1923, unanimously re-elected Chairman of the Bourke Pastures Protection Board for the year ending 30th April, 1924.

GEO. WM. TULL,
Board's Office, Mitchell-street. Secretary.
Bourke, 9th May, 1923.
4362 6s.

In the Supreme Court of New South Wales.
PROBATE JURISDICTION.

In the will of Samuel Heaton, late of Granville, in the State of New South Wales, dealer, deceased.

PURSUANT to the Wills, Probate and Administration Act, 1898, and pursuant to Testator's Family Maintenance and Guardianship of Infants Act, 1916: Notice is hereby given that all creditors and other persons having any claims or demands against the estate of the abovenamed deceased, who died at Auburn on the 1st day of March, 1923, are hereby required to send in full particulars of their claims to John Colquhoun and John Hotchkies, care of the undersigned, the executors in the said will named, to whom probate was granted by the Supreme Court of New South Wales on the 19th day of April, 1923, on or before the 11th day of June, 1923, in default thereof the executors will, after the lastnamed date, proceed to administer the estate and distribute the assets amongst the parties entitled thereto, having regard only to the claims and demands of which they shall then have notice; and the said executors will not be liable, for the estate or any part thereof distributed, to any persons of whose claim they shall not have had notice at the time of distribution.—Dated this 4th day of May, 1923.

JOHN LEONARD THOMSON,
Proctor for Executors,
64 Elizabeth-street, Sydney.
4343 16s.

In the Supreme Court of New South Wales. (111,004)
PROBATE JURISDICTION.

In the will of Harrie Hamilton Emery, formerly of Kempsey, in the State of New South Wales, bank clerk, but late of Gunning, in the said State, stock and station agent, deceased.

PURSUANT to the Wills, Probate and Administration Act, 1898, and the Testator's Family Maintenance and Guardianship of Infants Act, 1916: Notice is hereby given that every creditor or other person having any debt or claim upon or affecting the estate of the abovenamed deceased, who died on or about the 25th day of August, 1921, and probate of whose will was, on the 15th day of February, 1922, granted by the Supreme Court of New South Wales to Frederic Farrand Trollope, is hereby required to send particulars in writing of their debt or claim to the undersigned, on or before the 29th day of June, 1923, at the expiration of which time the said Frederic Farrand Trollope will proceed to distribute the assets of the said deceased amongst the persons entitled thereto, having regard to the debts or claims only of which he then has notice; and notice is hereby further given that the said Frederic Farrand Trollope will not be liable, for the assets or any part thereof so distributed, to any person of whose debt or claim he shall not have had notice at the time of such distribution.—Dated this 11th day of May, 1923.

L. G. B. CADDEN,
Solicitor for the sole Executor
(Frederic Farrand Trollope),
84 Elizabeth-street, Sydney.
4346 16s.

In the Supreme Court of New South Wales.
PROBATE JURISDICTION.

In the matter of the estate of John Muir, late of Darlington Point, in the State of New South Wales, baker, deceased, intestate.

PURSUANT to the Wills, Probate and Administration Act, 1898:—Notice is hereby given that every creditor or other person having any debt or claim upon or affecting the estate of John Muir, the abovenamed deceased, who died on or about the 24th day of January, 1923, and administration of whose estate was, on the 19th day of March, 1923, granted by the Supreme Court of New South Wales to the Public Trustee, is hereby required to send particulars in

writing of their debt or claim to the said Public Trustee on or before the 23rd day of June, 1923, at the expiration of which time the said Public Trustee will proceed to distribute the assets of the said deceased amongst the persons entitled thereto, having regard to the debts or claims only of which he then has notice; and notice is hereby further given that the said Public Trustee will not be liable, for the assets or any part thereof so distributed, to any person of whose debt or claim he shall not have had notice at the time of such distribution.

T. W. GARRETT,
Public Trustee.

Culwulla Chambers,
67 Castlereagh-street, Sydney,
16th May, 1923.

4323 16s.

In the Supreme Court of New South Wales.

PROBATE JURISDICTION.

In the matter of the estate of Thomas Herbert Green, also known as Thomas Green, late of Blayney, in the State of New South Wales, carrier, deceased.

PURSUANT to the Wills, Probate and Administration Act 1898, and the Testator's Family Maintenance and Guardianship of Infants Act, 1916: Notice is hereby given that every creditor or other person having any debt or claim upon or affecting the estate of the abovenamed deceased, who died on or about the 13th day of February, 1923, and administration, with the will annexed, was, on the 8th day of May, 1923, granted by the Supreme Court of New South Wales to the Public Trustee, is hereby required to send particulars in writing of their debt or claim to the said Public Trustee on or before the 23rd day of June, 1923, at the expiration of which time the said Public Trustee will proceed to distribute the assets of the said deceased amongst the persons entitled thereto, having regard to the debts or claims only of which he then has notice; and notice is hereby further given that the said Public Trustee will not be liable, for the assets or any part thereof so distributed, to any person of whose debt or claim he shall not have had notice at the time of such distribution.

T. W. GARRETT,
Public Trustee.

Culwulla Chambers,
67 Castlereagh-street, Sydney,
16th May, 1923.

4322 16s.

In the Supreme Court of New South Wales.

PROBATE JURISDICTION.

In the matter of the estate of Susannah or Susan McLean, late of Bonnie Brae, Moruya, in the State of New South Wales, spinster, deceased.

PURSUANT to the Wills, Probate and Administration Act, 1898, and the Testator's Family Maintenance and Guardianship of Infants Act, 1916: Notice is hereby given that every creditor or other person having any debt or claim upon or affecting the estate of the abovenamed deceased, who died on or about the 10th day of January, 1923, and administration, with the will annexed, was, on the 19th day of March, 1923, granted by the Supreme Court of New South Wales to the Public Trustee, is hereby required to send particulars in writing of their debt or claim to the said Public Trustee on or before the 23rd day of June, 1923, at the expiration of which time the said Public Trustee will proceed to distribute the assets of the said deceased amongst the persons entitled thereto, having regard to the debts or claims only of which he then has notice; and notice is hereby further given that the said Public Trustee will not be liable, for the assets or any part thereof so distributed, to any person of whose debt or claim he shall not have had notice at the time of such distribution.

T. W. GARRETT,
Public Trustee.

Culwulla Chambers,
67 Castlereagh-street, Sydney,
16th May, 1923.

4324 16s.

In the Supreme Court of New South Wales.

PROBATE JURISDICTION.

In the matter of the estate of Esther Gibbs, late of Waterloo, in the State of New South Wales, married woman, deceased.

PURSUANT to the Wills, Probate and Administration Act, 1898, and the Testator's Family Maintenance and Guardianship of Infants Act, 1916: Notice is hereby given that every creditor or other person having any debt or claim upon or affecting the estate of the abovenamed deceased, who died on or about the 2nd day of December, 1921, and administration, with the will annexed, was, on the 19th day of March, 1923, granted by the Supreme Court of New South Wales to the Public Trustee, is hereby required to send particulars in writing of their debt or claim to the said Public Trustee on or before the 14th day of June, 1923, at the expiration of which time the said Public Trustee will proceed to distribute the assets of the said deceased amongst the persons entitled thereto, having regard to the debts or claims only of which he then has notice; and notice is hereby further given that the said Public Trustee will not be liable, for the assets or any part thereof so distributed, to any person of whose debt or claim he shall not have had notice at the time of such distribution.

T. W. GARRETT,
Public Trustee.

Culwulla Chambers,
67 Castlereagh-street, Sydney,
9th May, 1923.

4354 16s.

In the Supreme Court of New South Wales.

PROBATE JURISDICTION.

In the matter of the estate of James McKeown (also known as John James McKeown), late of Nidgery Downs, Tarcoon, in the State of New South Wales, farm labourer, deceased, intestate.

PURSUANT to the Wills, Probate and Administration Act, 1898: Notice is hereby given that all creditors and other persons having any debt or claim upon or affecting the state of James McKeown, the abovenamed deceased, who died on or about the 2nd day of December, 1922, and administration of whose estate was, on the 5th day of March, 1923, granted by the Supreme Court of New South Wales to the Public Trustee, are hereby required to send particulars in writing of their claims to the said Public Trustee on or before the 23rd day of June, 1923, at the expiration of which time the said Public Trustee will proceed to distribute the assets of the said deceased amongst the persons entitled thereto, having regard to the debts or claims only of which he then has notice; and notice is hereby further given that the said Public Trustee will not be liable, for the assets or any part thereof so distributed, to any person of whose debt or claim he shall not have had notice at the time of such distribution.

T. W. GARRETT,
Public Trustee.

Culwulla Chambers,
67 Castlereagh-street, Sydney,
16th May, 1923.

4320 16s.

In the Supreme Court of New South Wales.

PROBATE JURISDICTION.

In the matter of the estate of George O'Loughlin, late of Surry Hills, in the State of New South Wales, plumber, deceased, intestate.

PURSUANT to the Wills, Probate and Administration Act, 1898: Notice is hereby given that all creditors and other persons having any debt or claim upon or affecting the estate of George O'Loughlin, the abovenamed deceased, who died on or about the 18th day of March, 1923, and administration of whose estate was, on the 3rd day of May, 1923, granted by the Supreme Court of New South Wales to the Public Trustee, are hereby required to send particulars in writing of their claims to the said Public Trustee on or before the 23rd day of June, 1923, at the expiration of which time the said Public Trustee will proceed to distribute the assets of the said deceased amongst the persons entitled thereto, having regard to the debts or claims only of which he then has notice; and notice is hereby further given that the said Public Trustee will not be liable, for the assets or any part thereof so distributed, to any person of whose debt or claim he shall not have had notice at the time of such distribution.

T. W. GARRETT,
Public Trustee.

Culwulla Chambers,
67 Castlereagh-street, Sydney,
16th May, 1923.

4321 16s.

In the Supreme Court of New South Wales.

PROBATE JURISDICTION.

In the matter of the estate of John Burness, late of Whiporie, in the State of New South Wales, storekeeper, deceased.

PURSUANT to the Wills, Probate, and Administration Act, 1898, and the Testator's Family Maintenance and Guardianship of Infants Act, 1916: Notice is hereby given that every creditor or other person having any debt or claim upon or affecting the estate of the abovenamed deceased, who died on or about the 15th day of August, 1922, and administration, with the will annexed, was, on the 28th day of April, 1923, granted by the Supreme Court of New South Wales to the Public Trustee, is hereby required to send particulars in writing of their debt or claim to the said Public Trustee on or before the 18th day of June, 1923, at the expiration of which time the said Public Trustee will proceed to distribute the assets of the said deceased amongst the persons entitled thereto, having regard to the debts or claims only of which he then has notice; and notice is hereby further given that the said Public Trustee will not be liable, for the assets or any part thereof so distributed, to any person of whose debt or claim he shall not have had notice at the time of such distribution.

T. W. GARRETT,
Public Trustee.

Culwulla Chambers,
67 Castlereagh-street, Sydney,
14th May, 1923.

4387 16s.

In the Supreme Court of New South Wales.

PROBATE JURISDICTION.

In the matter of the estate of Charles Henry Carle, late of Auburn, in the State of New South Wales, confectioner, deceased, intestate.

PURSUANT to the Wills, Probate and Administration Act, 1898: Notice is hereby given that every creditor or other person having any debt or claim upon or affecting the estate of Charles Henry Carle, the abovenamed deceased, who died on or about the 31st day of August, 1922, and administration of whose estate was, on the 14th day of October, 1922, granted by the Supreme Court of New South Wales to the Public Trustee, is hereby required to send particulars in writing of their debt or claim to the said Public Trustee on or before the 23rd day of June, 1923, at the expiration of which time the said Public Trustee will proceed to distribute the assets of the said deceased amongst the persons entitled thereto, having regard to the debts or claims only of which he then has notice; and notice is hereby further given that the said Public Trustee will not be liable, for the assets or any part thereof so distributed, to any person of whose debt or claim he shall not have had notice at the time of such distribution.

T. W. GARRETT,
Public Trustee.

Culwulla Chambers,
67 Castlereagh-street, Sydney,
15th May, 1923.

4385 16s.

In the Supreme Court of New South Wales.

PROBATE JURISDICTION.

In the matter of the estate of William O'Connor Stanley, late of Auburn, in the State of New South Wales, tramway employee, deceased.

PURSUANT to the Wills, Probate and Administration Act, 1898, and the Testator's Family Maintenance and Guardianship of Infants Act, 1916: Notice is hereby given that every creditor or other person having any debt or claim upon or affecting the estate of the abovenamed deceased, who died on or about the 18th day of February, 1923, and administration, with the will annexed, was, on the 3rd day of May, 1923, granted by the Supreme Court of New South Wales to the Public Trustee, is hereby required to send particulars in writing of their debt or claim to the said Public Trustee, on or before the 23rd day of June, 1923, at the expiration of which time the said Public Trustee will proceed to distribute the assets of the said deceased amongst the persons entitled thereto, having regard to the debts or claims only of which he then has notice; and notice is hereby further given that the said Public Trustee will not be liable, for the assets or any part thereof so distributed, to any person of whose debt or claim he shall not have had notice at the time of such distribution.

T. W. GARRETT,
Public Trustee.

Culwulla Chambers,
67 Castlereagh-street, Sydney,
15th May, 1923.

384 16s.

In the Supreme Court of New South Wales.

PROBATE JURISDICTION.

In the matter of the estate of Walter Harold Herbert, late of South Broken Hill, in the State of New South Wales, carpenter, deceased.

PURSUANT to the Wills, Probate and Administration Act, 1898, and the Testator's Family Maintenance and Guardianship of Infants Act, 1916: Notice is hereby given that every creditor or other person having any debt or claim upon or affecting the estate of the abovenamed deceased, who died on or about the 17th day of July, 1922, and of whose estate administration, with the will annexed, was, on the 13th day of October, 1922, granted by the Supreme Court of New South Wales to the Public Trustee, is hereby required to send particulars in writing of their debt or claim to the said Public Trustee on or before the 20th day of June, 1923, at the expiration of which time the said Public Trustee will proceed to distribute the assets of the said deceased amongst the persons entitled thereto, having regard to the debts or claims only of which he then has notice; and notice is hereby further given that the said Public Trustee will not be liable, for the assets or any part thereof so distributed, to any person of whose debt or claim he shall not have had notice at the time of such distribution.

T. W. GARRETT,
Public Trustee.

Culwulla Chambers,
67 Castlereagh-street, Sydney.
14th May, 1923.

4388 16s.

In the Supreme Court of New South Wales.

PROBATE JURISDICTION.

In the matter of the estate of Charles Robert Hunnam, late of Prince of Wales Hospital, Randwick, in the State of New South Wales, deceased, intestate.

PURSUANT to the Wills, Probate and Administration Act, 1898: Notice is hereby given that all creditors and other persons having any debt or claim upon or affecting the estate of Charles Robert Hunnam, the abovenamed deceased, who died on or about the 25th day of February, 1923, and administration of whose estate was, on the 16th day of April, 1923, granted by the Supreme Court of New South Wales, to the Public Trustee, are hereby required to send particulars in writing of their claims to the said Public Trustee, on or before the 23rd day of June, 1923, at the expiration of which time the said Public Trustee will proceed to distribute the assets of the said deceased amongst the persons entitled thereto, having regard to the debts and claims only of which he then has notice; and notice is hereby further given that the said Public Trustee will not be liable, for the assets or any part thereof so distributed, to any person of whose debt or claim he shall not have had notice at the time of such distribution.

T. W. GARRETT,
Public Trustee.

Culwulla Chambers,
67 Castlereagh-street, Sydney,
16th May, 1923.

4325 16s.

In the Supreme Court of New South Wales.

PROBATE JURISDICTION.

In the matter of the estate of James Turpie, late of Waterloo, in the State of New South Wales, master carrier, deceased.

PURSUANT to the Wills, Probate and Administration Act, 1898, and the Testator's Family Maintenance and Guardianship of Infants Act, 1916: Notice is hereby given that every creditor or other person having any debt or claim upon or affecting the estate of the abovenamed deceased, who died on or about the 27th day of March, 1923, and letters of administration, with the will annexed, of whose estate were, on the 8th day of May, 1923, granted by the Supreme Court of New South Wales to the Public Trustee, is hereby required to send particulars in writing of their debt or claim to the said Public Trustee on or before the 19th day of June, 1923, at the expiration of which time the said Public Trustee will proceed to distribute the assets of the said deceased amongst the persons entitled thereto, having regard to the debts or claims only of which he then has notice; and notice is hereby further given that the said Public Trustee will not be liable, for the assets or any part thereof so distributed, to any person of whose debt or claim he shall not have had notice at the time of such distribution.

T. W. GARRETT,
Public Trustee.

Culwulla Chambers,
67 Castlereagh-street, Sydney,
16th May, 1923.

4326 16s.

In the Supreme Court of New South Wales.

PROBATE JURISDICTION.

In the matter of the estate of Thomas Goldburg, late of Canterbury, in the State of New South Wales, retired hospital attendant, deceased.

PURSUANT to the Wills, Probate and Administration Act, 1898, and the Testator's Family Maintenance and Guardianship of Infants Act, 1916: Notice is hereby given that every creditor or other person having any debt or claim upon or affecting the estate of the abovenamed deceased, who died on or about the 7th day of February, 1923, and of whose estate letters of administration, with the will annexed, were, on the 1st day of May, 1923, granted by the Supreme Court of New South Wales to the Public Trustee, is hereby required to send particulars in writing of their debt or claim to the said Public Trustee on or before the 18th day of June, 1923, at the expiration of which time the said Public Trustee will proceed to distribute the assets of the said deceased amongst the persons entitled thereto, having regard to the debts or claims only of which he then has notice; and notice is hereby further given that the said Public Trustee will not be liable, for the assets or any part thereof so distributed, to any person of whose debt or claim he shall not have had notice at the time of such distribution.

T. W. GARRETT,
Public Trustee.

Culwulla Cambers,
67 Castlereagh-street, Sydney,
14th May, 1923.

4386 16s.

In the Supreme Court of New South Wales.

PROBATE JURISDICTION.

In the matter of thee state of Charles Lycurgus Whiteley, late of Leichhardt, in the State of New South Wales, painter, deceased.

PURSUANT to the Wills, Probate and Administration Act, 1898, and the Testator's Family Maintenance and Guardianship of Infants Act, 1916: Notice is hereby given that every creditor or other person having any debt or claim upon or affecting the estate of the abovenamed deceased, who died on or about the 28th day of February, 1923, and of whose estate letters of administration, with the will annexed, of the said deceased, were, on the 3rd day of May, 1923, granted by the Supreme Court of New South Wales to the Public Trustee, is hereby required to send particulars in writing of their debt or claim to the said Public Trustee, on or before the 18th day of June, 1923, at the expiration of which time the said Public Trustee will proceed to distribute the assets of the said deceased amongst the persons entitled thereto, having regard to the debts or claims only of which he then has notice; and notice is hereby further given that the said Public Trustee will not be liable, for the assets or any part thereof so distributed, to any person of whose debt or claim he shall not have had notice at the time of such distribution.

T. W. GARRETT,
Public Trustee.

Culwulla Chambers,
67 Castlereagh-street, Sydney,
14th May, 1923.

4389 16s.

In the Supreme Court of New South Wales.

PROBATE JURISDICTION.

In the matter of the estate of Herbert Curry Deane, late of Newtown, in the State of New South Wales, deceased.

PURSUANT to the Wills, Probate and Administration Act, 1898, and the Testator's Family Maintenance and Guardianship of Infants Act, 1916: Notice is hereby given that every creditor or other person having any debt or claim upon or affecting the estate of the abovenamed deceased, who died on or about the 28th day of December, 1922, and letters of administration, cum testamento annexo, of his estate, were, on the 28th day of February, 1923, granted by the Supreme Court of New South Wales to the Public Trustee, is hereby required to send particulars in writing of their debt or claim to the said Public Trustee, on or before the 13th day of June, 1923, at the expiration of which time the said Public Trustee will proceed to distribute the assets of the said deceased amongst the persons entitled thereto, having regard to the debts or claims only of which he then has notice; and notice is hereby further given that the said Public Trustee will not be liable, for the assets or any part thereof so distributed, to any person of whose debt or claim he shall not have had notice at the time of such distribution.

T. W. GARRETT,
Public Trustee.

Culwulla Chambers,
67 Castlereagh-street, Sydney,
11th May, 1923.

4370 16s.

In the Supreme Court of New South Wales.

PROBATE JURISDICTION.

In the matter of the estate of Oscar James Markey, late of Ashfield, in the State of New South Wales, assistant manager, deceased, intestate.

PURSUANT to the Wills Probate and Administration Act, 1898: Notice is hereby given that all creditors and other persons having any debt or claim upon or affecting the estate of Oscar James Markey, the abovenamed deceased, who died on or about the 1st day of March, 1923, and administration of whose estate was, on the 1st day of May, 1923, granted by the Supreme Court of New South Wales, to the Public Trustee, are hereby required to send particulars in writing of their claims to the said Public Trustee on or before the 14th day of June, 1923, at the expiration of which time the said Public Trustee will proceed to distribute the assets of the said deceased amongst the persons entitled thereto, having regard to the debts or claims only of which he then has notice; and notice is hereby further given that the said Public Trustee will not be liable, for the assets or any part thereof so distributed, to any person of whose debt or claim he shall not have had notice at the time of such distribution.

T. W. GARRETT,
Public Trustee.

Culwulla Chambers,
67 Castlereagh-street, Sydney,
10th May, 1923.

4369 16s.

In the Supreme Court of New South Wales. (117,794)

PROBATE JURISDICTION.

In the will of Alexander Ralph Ogden, late of Sydney, in the State of New South Wales, contractor, deceased.

PURSUANT to the Wills, Probate and Administration Act, 1898: Notice is hereby given that every creditor or other person or company having any claim against the estate of Alexander Ralph Ogden, the abovenamed deceased, who died on or about the 2nd day of March, 1923, and probate of whose will was, on the 4th day of May, 1923, granted by the Supreme Court of New South Wales to Charles Macleay Boyce and Frederick Alexander Ogden, the executors in the said will named, is hereby required to send particulars in writing of such claim to the said Charles Macleay Boyce and Frederick Alexander Ogden, in care of the undersigned, Messrs. Boyce and Boyce, at their office hereunder mentioned, on or before the 13th day of June, 1923, at the expiration of which time the said Charles Macleay Boyce and Frederick Alexander Ogden, will proceed to distribute the assets of the said deceased amongst the persons entitled thereto, having regard only to the claims of which they then have notice; and notice is hereby further given that the said Charles Macleay Boyce and Frederick Alexander Ogden will not be liable, for the assets or any part thereof so distributed, to any person or company of whose claim they shall not have had notice at the time of such distribution.—Dated this 15th day of May, 1923.

BOYCE AND BOYCE,
Proctors for the Executors,
79 Elizabeth-street, Sydney.

4327 18s. 6d

In the Supreme Court of New South Wales.

PROBATE JURISDICTION.

In the will of Mary Wright, late of Hillside, Moree, in the State of New South Wales, widow, deceased.

PURSUANT to the Wills, Probate and Administration Act, 1898, and the Testator's Family Maintenance and Guardianship of Infants Act, 1916: Notice is hereby given that all creditors and other persons having any claims upon or being otherwise interested in the estate of the abovenamed deceased who died at Moree, on the 7th day of December, 1922, and probate of whose will was, on the 1st day of May, 1923, granted by the Supreme Court of New South Wales, to John Thomas Crane and Hugh James Cameron, are hereby required to send in full particulars of their claims in writing to the said John Thomas Crane and Hugh James Cameron, or to the undersigned, the proctors for the executors of the will of the said deceased, before the 28th day of June next, after which date the said executors will proceed to distribute the assets of the said deceased amongst the parties entitled thereto, having regard to the claims of which they shall then have notice; and the said executors shall not be liable, for the assets or any part thereof so distributed, to any person of whose claim they shall not have had notice at the time of such distribution.—Dated this 15th day of May, 1923.

HOGAN AND WEBB,
Proctors for the Executors,
Fronie-street, Moree.

4379. 16s

In the Supreme Court of New South Wales.

PROBATE JURISDICTION.

In the estate of Caroline Clarke, late of Hilton, Brook-street, Hawthorn, in the State of Victoria, widow, deceased, intestate.

PURSUANT to the Wills, Probate and Administration Act, 1898, and pursuant to Testator's Family Maintenance and Guardianship of Infants Act, 1916: Notice is hereby given that all creditors and other persons having any debts or claims or demands against or upon the estate of the abovenamed deceased, who died on or about the 11th day of November, 1922, and letters of administration of whose estate, granted by the Supreme Court of Victoria, in its Probate Jurisdiction, to Frederick John Buckland, of Sevenoaks, 504 Neerim-road, Murrumbeena, in the said State, estate agent, were sealed with the seal of the Supreme Court of New South Wales, in its Probate Jurisdiction, on the 8th day of May, 1923, are hereby required to send in particulars of their claims to the said administrator, or to the undersigned, the proctors for the said administrator, on or before the 30th day of June next, at the expiration of which time the said administrator will proceed to distribute the assets of the said deceased among the persons entitled thereto, having regard to the debts and claims only of which he shall then have had notice; and the said administrator will not be liable, for the assets so distributed, to any person of whose debt or claim he shall not have had notice at the time of such distribution.—Dated this 18th day of May, 1923.

NORTON, SMITH & CO.,
Proctors for the Administrator,
39 Hunter-street, Sydney.

4377 16s.

In the Supreme Court of New South Wales.

PROBATE JURISDICTION.

In the will and codicil of Reinhold Frederick Erikson, late of Forbes-street, Sydney, in the State of New South Wales, and formerly of the British Solomon Islands, retired planter, deceased.

PURSUANT to the Wills, Probate and Administration Act, 1898, and pursuant to Testator's Family Maintenance and Guardianship of Infants Act, 1916: Notice is hereby given that all creditors and other persons having any claims or demands against or upon the estate of the abovenamed deceased, who died at Forbes-street, Sydney, on 21st February, 1923, are hereby required to send in full particulars of their claims and demands upon the said estate to the Perpetual Trustee Company Limited, 33-39 Hunter-street, Sydney, the executor of the will of the said deceased, to whom probate was granted by the Supreme Court of New South Wales, on 8th May, 1923, on or before the 30th day of June next, in default whereof the said Perpetual Trustee Company Limited will, after the lastmentioned date, proceed to administer the estate and distribute the assets among the parties entitled thereto, having regard only to the claims and demands of which they shall then have notice; and the said Company will not be liable, for the assets or any part thereof so distributed, to any person of whose claim they shall not have had notice at the time of such distribution.—Dated this 14th day of May, 1923.

For Perpetual Trustee Company Limited,
R. COPLAND LETHBRIDGE,
Manager.

N. J. Payne, Proctor.

4380 16s.

In the Supreme Court of New South Wales. (117,253)

PROBATE JURISDICTION.

In the will of James Charles Horatio Morland, late of Coonamble, in the State of New South Wales, grazier, deceased.

PURSUANT to the Wills, Probate and Administration Act, 1898, and the Testator's Family Maintenance and Guardianship of Infants Act, 1916: Notice is hereby given that all creditors and other persons having any claims upon or being otherwise interested in the estate of the abovenamed deceased (who died at Coonamble aforesaid, on the 9th day of November, 1922), are hereby required to send in full particulars of their claims to the undersigned, the proctor for the executor of the will of the said deceased, before the 13th day of July next, after which date the said executor will proceed to distribute the assets of the said deceased amongst the parties entitled thereto, having regard to the claims of which he shall then have notice; and the said executor shall not be liable for the assets or any part thereof so distributed, to any person of whose claim he shall not have had notice at the time of such distribution.—Dated this 15th day of May, 1923.

J. D. Y. BUTTON,
Proctor for the Executor,
Coonamble.

4403 16s.

In the Supreme Court of New South Wales.

PROBATE JURISDICTION.

In the estate of Cedric James Beck, late of St. Peters, near Sydney, in the State of New South Wales, master mariner, deceased, intestate.

PURSUANT to the Wills, Probate and Administration Act, 1898, and the Testators' Family Maintenance and Guardianship of Infants Act, 1916: Notice is hereby given that all creditors and other persons having any debts, claims, or demands of what kind soever upon or affecting the estate of the abovenamed deceased, who died on or about the 30th day of March, 1923, and letters of administration of whose estate were granted by the Supreme Court of New South Wales, in its Probate Jurisdiction, on the 8th day of May, 1923, to the Permanent Trustee Company of New South Wales Limited, the administrator of the said estate, are hereby required to send in particulars of such debts, claims, and demands to the said administrator, on or before the 30th day of June next, at the expiration of which time the said administrator will proceed to distribute the assets of the said deceased among the persons entitled thereto, having regard to the debts, claims, and demands only of which he shall then have had notice; and the said administrator will not be liable, for the assets so distributed, to any person of whose debt, claim, or demand it shall not have had notice at the time of such distribution.—Dated this 15th day of May, 1923.

For the Permanent Trustee Company of New South Wales Limited,
J. W. BARNES,
Manager.

Barker and Jones,
Proctors for the Administrator,
39 Hunter-street, Sydney.

4400 16s.

[Notice under Section 11 of the Bankruptcy Act, 1898.]

In the Supreme Court of New South Wales. (23,390)

IN BANKRUPTCY.

Re John Mansfield, of 110 O'Connor-street, Haberfield, and carried on business at 113 Enmore-road, Enmore, music teacher.

NOTICE is hereby given that a Sequestration Order has this day been made against the abovenamed bankrupt, on the petition of the debtor, and Mr. C. F. W. Lloyd appointed to be the Official Assignee.—Dated at Sydney, this 10th day of May, 1923.

N. C. LOCKHART,
Registrar in Bankruptcy.

4407 5s.

[Notice under Section 11 of the Bankruptcy Act, 1898.]

In the Supreme Court of New South Wales. (23,391)

IN BANKRUPTCY.

Re William Herbert Newby, of The Bungalow, Shepherd-street, South Randwick, clerk.

NOTICE is hereby given that a Sequestration Order has this day been made against the abovenamed bankrupt, on the petition of the debtor, and Mr. W. H. Palmer appointed to be the Official Assignee.—Dated at Sydney, this 10th day of May, 1923.

N. C. LOCKHART,
Registrar in Bankruptcy.

4408 5s.

[Notice under Section 11 of the Bankruptcy Act, 1898.]

In the Supreme Court of New South Wales. (23,393)

IN BANKRUPTCY.

Re George Boo Sang, trading as George Choy & Co., of Dubbo, grocer and fruiterer.

NOTICE is hereby given that a Sequestration Order has this day been made against the abovenamed bankrupt, on the petition of the debtor, and Mr. C. F. W. Lloyd appointed to be the Official Assignee.—Dated at Sydney, this 11th day of May, 1923.

N. C. LOCKHART,
Registrar in Bankruptcy.

4409 5s.

[Notice under Section 11 of the Bankruptcy Act, 1898.]

In the Supreme Court of New South Wales. (23,394)

IN BANKRUPTCY.

Re Edward Johnstone, of 24 Cascade-street, Paddington, joiner.

NOTICE is hereby given that a Sequestration Order has this day been made against the abovenamed bankrupt, on the petition of the debtor, and Mr. W. H. Palmer appointed to be the Official Assignee.—Dated at Sydney, this 12th day of May, 1923.

N. C. LOCKHART,
Registrar in Bankruptcy.

4410 5s.

[Notice under Section 11 of the Bankruptcy Act, 1898.]

In the Supreme Court of New South Wales. (23,395)

IN BANKRUPTCY.

Re John James Hudson, of Brown-street, West Wallsend, miner.

NOTICE is hereby given that a Sequestration Order has this day been made against the abovenamed bankrupt, on the petition of the debtor, and Mr. C. F. W. Lloyd appointed to be the Official Assignee.—Dated at Sydney, this 14th day of May, 1923.

N. C. LOCKHART,
Registrar in Bankruptcy.

4411 5s.

[Notice under Section 11 of the Bankruptcy Act, 1898.]

In the Supreme Court of New South Wales. (23,396)

IN BANKRUPTCY.

Re Leo James Sykes, of Lithgow, fireman.

NOTICE is hereby given that a Sequestration Order has this day been made against the abovenamed bankrupt, on the petition of the debtor, and Mr. W. H. Palmer appointed to be the Official Assignee.—Dated at Sydney, this 14th day of May, 1923.

N. C. LOCKHART,
Registrar in Bankruptcy.

4412 5s.

[Notice under Section 11 of the Bankruptcy Act, 1898.]

In the Supreme Court of New South Wales. (23,397)

IN BANKRUPTCY.

Re James Frost FitzGerald, of 127 King-street, Newtown, barber and tobacconist.

NOTICE is hereby given that a Sequestration Order has this day been made against the abovenamed bankrupt, on the petition of the debtor, and Mr. W. H. Palmer appointed to be the Official Assignee.—Dated at Sydney, this 14th day of May, 1923.

N. C. LOCKHART,
Registrar in Bankruptcy.

4413 5s.

[Notice under Section 11 of the Bankruptcy Act, 1898.]

In the Supreme Court of New South Wales. (23,398)

IN BANKRUPTCY.

Re Henry William Mester, of Merrylands-road, Merrylands, wood, coal, and produce merchant.

NOTICE is hereby given that a Sequestration Order has this day been made against the abovenamed bankrupt, on the petition of the debtor, and Mr. C. F. W. Lloyd appointed to be the Official Assignee.—Dated at Sydney, this 14th day of May, 1923.

N. C. LOCKHART,
Registrar in Bankruptcy.

4414 5s.

In the Supreme Court of New South Wales. (23,369)

IN BANKRUPTCY.

Re Harold Edgar Lanyon, of Arthur-street, Thirroul, mine employee.

NOTICE is hereby given that the Single Meeting of creditors in the above matter will be held at the Court-house, Wollongong, before the District Registrar in Bankruptcy, on the 1st day of June, 1923, at 10 a.m., or as soon after as the course of business will permit. To entitle a creditor to vote thereat his proof must be lodged with the Registrar in Bankruptcy, Elizabeth-street, Sydney, not later than the 28th day of May, 1923.

N. C. LOCKHART,
Registrar in Bankruptcy.

Official Assignee—William Harrington Palmer.

4415 7s.

In the Supreme Court of New South Wales. (23,191)

IN BANKRUPTCY.

Re James Kenneth Brooke, of Tarrabandra, Gundagai, farmer.

NOTICE is hereby given that the Single Meeting of creditors in the above matter will be held at the Court-house, Gundagai, before the District Registrar in Bankruptcy, on the 4th day of June, 1923, at 10 a.m., or as soon after as the course of business will permit. To entitle a creditor to vote thereat his proof must be lodged with the Registrar in Bankruptcy, Elizabeth-street, Sydney, not later than the 30th day of May, 1923.

N. C. LOCKHART,
Registrar in Bankruptcy.

Official Assignee—Charles Fairfax Waterloo Lloyd.

4416 7s.

In the Supreme Court of New South Wales. (23,397)

IN BANKRUPTCY.

Re James Frost FitzGerald, of 127 King-street, Newtown, barber and tobacconist.

NOTICE is hereby given that the Single Meeting of creditors in the above matter will be held at the Court-house, Orange, before the District Registrar in Bankruptcy, on the 11th day of June, 1923, at 10 a.m., or as soon after as the course of business will permit. To entitle a creditor to vote thereat, his proof must be lodged with the Registrar in Bankruptcy, Elizabeth-street, Sydney, not later than the 5th day of June, 1923.

N. C. LOCKHART,
Registrar in Bankruptcy.

Official Assignee—William Harrington Palmer.

4417 7s.

In the Supreme Court of New South Wales.

IN BANKRUPTCY.

NOTICE is hereby given that the Single Meeting of creditors in the following matters will be held at the Court, Supreme Court Building, Elizabeth-street, Sydney, on the 30th day of May, 1923, at 10 a.m., or as soon after as the course of business will permit. To entitle a creditor to vote thereat his proof must be lodged with the Registrar in Bankruptcy not later than the 28th day of May, 1923:—

Re Robert Thomas Bell (No. 23,374), of Gordon-street, Paddington, and formerly of 28 Charles-street, Marrickville, retired billiard-room proprietor.

Re Harold T. Buckingham (No. 23,318), of Waine-street, Surry Hills (trading as The Buckingham Manufacturing Works), manufacturer.

Re Cecil James Miller and Samuel Thomas Miller (No. 23,270), trading together as Miller's Motor Body Works, at 107 Crown-street, Sydney.

Re Edward Johnstone (No. 23,394), of 24 Cascade-street, Paddington, joiner.

Re Victor Cole (No. 23,348), of 131 Bathurst-street, Sydney.

N. C. LOCKHART,
Registrar in Bankruptcy.

Official Assignee—William Harrington Palmer.

4418 £1 15s.

In the Supreme Court of New South Wales.

IN BANKRUPTCY.

Notice to Creditors.

ACCOUNTS with plans of distribution in the undermentioned estates, showing dividends as specified, are now filed in the office of the Registrar in Bankruptcy, Supreme Court Building, Elizabeth-street, Sydney, for the inspection of persons interested; and notice is hereby given that such accounts and plans will be submitted to the Court for confirmation on Tuesday, the 5th June, 1923, if not previously objected to:—

Stephen Edward Cranford, of 19 Market-street, Sydney (No. 23,232), a first account and plan of distribution showing payment of a dividend of twenty shillings in the £ on one preferential claim, a dividend of sixpence in the £ on all proved concurrent claims, and a balance of £85 1s. 10d. carried forward to the credit of the estate.

Simon Thomas Nicey, trading as "R. McKern & Co." of 433 Illawarra-road, Maarickville, produce merchant (No. 23,248), a first account and plan of distribution showing payment of a dividend of three shillings and fourpence in the £ on all proved concurrent claims and a balance of £99 15s. 10d. carried forward to the credit of the estate.

Also, accounts current only in the undermentioned estates:—

No. 23,055. Raymond John Parker, of 74 Stoney Creek road, Bexley.

No. 23,130. Johannas Alfred Schwertfeger, known as John Alfred Smith, of Bidden.

No. 23,217. Edward Burge, of Vista-street, Sans Souci, builder.

No. 23,245. Sydney Joseph Beard, of Kempsey, municipal employee.

WILLIAM HARRINGTON PALMER,
Official Assignee.

47 Elizabeth-street, Sydney,
17th May, 1923.

4405 15s.

In the Supreme Court of New South Wales.
IN BANKRUPTCY.
NOTICE TO CREDITORS.

ACCOUNTS and plans of distribution in the undermentioned estates, showing dividends as specified hereunder, are now filed in the Office of the Registrar in Bankruptcy, Supreme Court Building, Elizabeth-street, Sydney, for the inspection of persons interested; and notice is hereby given that such accounts and plans will be submitted to the Court for confirmation on Tuesday, the 5th June, 1923, at 10 a.m., if not previously objected to:—

Arthur Everett Stanton Cook, trading as Stanton Cook & Co., of 34 Martin-place, Sydney, electrical engineer (No. 22,620), a second account and plan of distribution showing payment of a second dividend of threepence and thirteen-sixteenths of a penny in the £ on all concurrent claims.

Robert Hackett, of Nettle Creek, Copmanhurst (No. 22,745), a second account and first plan of distribution showing payment in full of one Crown claim (£5 17s. 8d.), and a first dividend of one shilling and eleven pence one farthing in the £ on all proved concurrent claims.

Robert Bruce Campbell, of Hale-road, Mosman, late of 517 Military-road, Mosman, grocer (No. 23,196), a first account and plan of distribution showing payment of a dividend of two shillings and threepence one farthing in the £ on all proved concurrent claims.

Douglas D'Arcy Middleton, of Culwulla, Oakwood, near Inverell, farmer (No. 23,208), a first account and plan of distribution showing payment of a dividend of nine pence in the £ on all proved concurrent claims.

Duncan Campbell, of Yanco Downs, near Morundah, station manager (No. 23,212), a first account current showing payment of the fees, charges, and expenses, and a balance of £12 1s. 10d. carried forward to the credit of the estate.

A. V. Warnes, of Orange, tailor (No. 23,215), a first account and plan of distribution showing payment in full of three preferential claims (£49 7s. 7d.), a dividend of four shillings in the £ on all proved concurrent claims, and a balance of £26 1s. 4d. carried forward to the credit of the estate.

George Gordon Musgrave, of Burwood-road, Burwood, mercer and tobacconist (No. 23,244), a first account current showing payment of the fees, charges, and expenses, and a balance of £292 8s. 2d. carried forward to the credit of the estate.

Harold George Gray and Herbert Henry Bruce, trading as "Gray and Bruce," of Auburn, bakers (No. 23,274), a first account and plan of distribution showing payment in full of two preferential claims (£21 5s. 2d.), a first dividend of fifteen shillings in the £ on all proved concurrent claims, and a balance of £83 8s. 9d. carried forward to the credit of the estate.

Accounts current only in the following estates:—

No. 23,274. Harold George Gray, of Auburn, baker (separate estate).

No. 23,274 Herbert Henry Bruce, of Auburn, baker (separate estate).

C. F. W. LLOYD,
Official Assignee.

182 Phillip-street, Sydney,
17th May, 1923.

4404 £1 8s.

In the Supreme Court of New South Wales.
IN EQUITY.
No. 393 of 1923.

In the matter of the Companies Act, 1899, and in the matter of The Mount Dudley Gold Mining Company, No Liability.

BY an Order made by the Chief Judge in Equity in the above matter, dated the thirteenth day of March, one thousand nine hundred and twenty-three, on the petition of Alfred Bernard Kirkman, a creditor of the abovenamed Company, It was ordered that the abovenamed Company (The Mount Dudley Gold Mining Company, No Liability) be wound up by this Court under the provisions of the Companies' Acts in force in that behalf, and that William Harrington Palmer, one of the Official Assignees of this Court in its Bankruptcy Jurisdiction, be appointed Official Liquidator of the said Company; and that he do within seven days from the settlement of this Order give security to the satisfaction of the Master in Equity for the due performance of his duties as such Official Liquidator as aforesaid: and it was further ordered that the Official Liquidator be at liberty to appoint a solicitor to assist him in the performance of his duties, and that he be allowed all costs, charges, and expenses, properly incurred after taxation as between solicitor and client out of the assets of the Company; and it was further ordered that the appointment of the said William Harrington Palmer as such Official Liquidator, as aforesaid, be advertised once in "The Sydney Morning Herald," and once in "The Daily Telegraph," within seven days after he has given the security aforesaid, and that the time within which this Order is to be advised in the Government Gazette, as provided by the Rules of Court, be enlarged from twelve days after the date hereof to fourteen days after the settlement of this Order: And it was further ordered that the said Official Liquidator do leave an account of his receipts and payments and full report of the progress of the winding-up therein at the office of the said Master in Equity within three months from the settlement of this Order, and thenceforth at the expiration of every three months, and that all moneys received by him be paid into the Bank of New South Wales Head Office, Sydney, within seven days after the receipt thereof to the credit of the said Official Liquidator, and that an account be opened in such Bank accordingly: And it was further ordered that the costs of this petition be taxed and certified by the Deputy Registrar in Equity or such officer of the Court as the said Master in Equity may appoint, and when so taxed and certified, be paid by the Official Liquidator out of the assets of the said Company to the said petitioner or his solicitors: And it was further ordered that all subsequent proceedings be taken before the Master in Equity, and all parties are at liberty to apply as they may be advised.

PILE AND WESTGARTH,
Solicitors for the Petitioner,
By their Agents,— Blayney.
WINDEYER, FAWL, AND OSBORNE,
25 O'Connell-street, Sydney.

4382 £1 10s.

In the Supreme Court of New South Wales.
IN EQUITY.
No. 310-1922.

In the matter of the Companies Act, 1899, and in the matter of Lloyd Williams and Co. (Sydney) Ltd.

NOTICE TO CREDITORS.

TAKE NOTICE that a first and second account and first plan of distribution in the above matter, showing payment of four preferential debts amounting to the sum of £34 10s. 8d., and a dividend of twenty shillings (20s.) in the £ on all proved concurrent debts is now filed in the office of the Master in Equity, Supreme Court Building, Elizabeth-street, Sydney, for the inspection of persons interested: And notice is hereby given that such accounts and plan will be submitted to the Master in Equity for confirmation on Friday, the eighth day of June, 1923, at 11 o'clock in the forenoon, if not previously objected to.

H. B. NELSON,
Official Liquidator.

93 York-street, Sydney,
16th May, 1923.

4381 13s.

Impoundings.

**** Poundkeepers are reminded that Advertisements of impounded Stock are charged for at the rate of* ONE SHILLING FOR EACH ANIMAL DESCRIBED; *and no such Advertisement will be inserted in the Gazette unless accompanied by a remittance sufficient to cover the cost of insertion.*

AUBURN.—Impounded at Auburn, on the 8th May, 1923, from Queen-street, Auburn, by E. H. Styles, impounding officer; sum due at date of notice, £2 14s. 6d. each:—

Jersey heifer, branded like OC.

Also, on same date, from Harrow-road, Auburn, by same person:—

Brown mare, branded like Q over 98, star, aged.

If not released, will be sold at this Pound at noon on the 24th May, 1923.

4375 —2s. S. CROUCH, Poundkeeper.

CESSNOCK.—Impounded at Cessnock, on the 10th May, 1923, from Allandale-road, by James Lightfoot; sum due at date of notice, £1 11s. 9d.:—

Roan bullock, like ⌒ over TM near rump.

If not released, will be sold at this Pound at noon on the 24th May, 1923.

4401—1s. T. COLLINS, Poundkeeper.

HUNTER'S HILL.—Impounded at Hunter's Hill, on the 9th May, 1923, from Hillcrest-avenue, Gladesville, by B. Willis, inspector:—

Horse, T (sideways) over S H near side, thick set, shod, aged, 15 hands.

If not released, will be sold at this Pound at noon on the 24th May, 1923.

4378—1s. W. CUNEO, Poundkeeper.

LEETON.—Impounded at Leeton, on the 30th April; 1923, from W. C. & I. C. plantation, by W. C. & I. C. Rangers; sum due at date of notice; £1 8s. 11 each:—

Roan poley cow, E off loins.

Red baldy cow, ♡ near rump, 3 years.

Also, on 5th instant, from Farm 552, Leeton, by W. Piper; sum due at date of notice, 11s 6d:—

Brindle and white bull, ∼ over IE off rump, yearling;

If not released, will be sold according to Impounding Act.

4373—3s. W. BOYLE, Poundkeeper.

MASCOT.—Impounded at Mascot, on the 14th May, 1923, from Bonsole-road, Daceyville, by Mrs. Doris Maddon, Daceyville; sum due at date of notice set after each animal:—

Yellow and white brindle bull, like VD off rump, aged; £1 8s. 6d.

Also, on the 16th instant, from grass paddock, Canal, Mascot, by Mr. S. J. Annabel, Bay-street, Rockdale:—

Bay draught mare, B over ∼ near shoulder, star and snip, white hair shoulders and back, near heel white, aged, 16 hands; 19s.

Bay light mare, G2G near shoulder, hind heels white, aged, 15 hands; 19s.

If not released, will be sold according to Impounding Act.

4319—3s. S. ROSSBRIDGE, Poundkeeper.

MITTAGONG.—Impounded at Mit agong, on the 24th April, 1923, from Yerrinbool, by J. W. Watt; sum due at date of notice set after each animal:—

Black horse, W over V near shoulder, hind feet white, white on forehead, shod; £2 6s.

Also, on the 9th instant, from Queen-street, by J. Vincent, impounding officer:—

Spotted bull, no brands visible; £1 1s. 6d.

Also, on the 10th instant, by Miss West, Frensham:—

Bay mare, no brands visible, baldy, shod one foot; 16s. 6d

If not released, will be sold at this Pound at noon on the 24th May, 1923.

4402—3s. J. VINCENT, Poundkeeper.

NARRABRI.—Impounded at Narrabri, on the 12th May, 1923, by F. W. Vincent, Sugar Loaf:—

Black horse, like 3 ⊞ • near shoulder.

If not released, will be sold at this Pound at noon on the 31st May, 1923.

4372—1s. H. PANTON, Poundkeeper.

NARRANDERA.—Impounded at Narrandera, on the 12th May, 1923, from Newtown, Narrandera, by the Council's impounding officer; sum due at date of notice, 18s. 2d:—

Red and white heifer, 6 months.

If not released, will be sold at this Pound at noon on the 24th May, 1923.

4357—1s. G. MOLONEY, Poundkeeper.

NOWRA.—Impounded at Nowra, on the 3rd May, 1923, from Pyree-road, by G. Longbottom, inspector; advertisement delayed, awaiting supposed owner to release; sum due at date of notice, 17s.:—

Red heifer, like ⌒ over W off rump, about 2 years.

If not released, will be sold at this Pound at noon on the 24th May, 1923.

4349—1s. M. REHARDT, Poundkeeper.

PITT TOWN.—Impounded at Pitt Town, on the 10th May, 1923, from Pitt Town, by D. Small, by order of Mr. Frost:—

Red and white bullock, H E over N near rump, HF off rump, ear-marked half-halfpenny off ear, aged.

If not released, will be sold at this Pound at noon on the 31st May, 1923.

4358—1s. J. GREENFIELD, Poundkeeper.

QUIRINDI.—Impounded at Quirindi, on the 2nd May, 1923, from Church avenue, by E. E. Haslem; sum due at date of notice, £3 10s. 6d.:—

Brown horse, branded 2ZV.

If not released, will be sold at this Pound at noon on the 24th May, 1923.

4357—1s. W. NOLAN, Poundkeeper.

SILVERTON.—Impounded at Silverton, on the 28th April, 1923, from Silverton Common, by H. J. Bray; sum due at date of notice, £2 3s. 3d. each:—

Dark-bay mare, like G near shoulder, off hind foot white, baldy face, aged, about 14 hands.

Chestnut mare, like 6 near shoulder, hind feet white, blaze, aged, about 15 hands.

Chestnut gelding, branded like I3U, star, aged, about 15 hands.

If not released, will be sold according to Impounding Act.

4352—3s. W. REYNOLDS, Poundkeeper.

WEST KEMPSEY.—Impounded at West Kempsey, on the 10th May, 1923, from Old Station, by F. Sutherland:—

Yellow and white bullock, T G near rump, like \N off rump, piece out top near ear, slit underneath.

Red-roan bullock, like [J] off rump, like slit near ear.

Red and white steer, S off rump, like ∼ over indescribable brand.

If not released, will be sold at this Pound at noon on the 24th May, 1923.

4328—3s. J. MURPHY, Poundkeeper.

CONTENTS.

	PAGE
Proclamations	2275
Local Government Act, 1919—Notices under	2276
Appointments, &c.	2279
Government Notices	2281
Industrial Notice	2283
Water Conservation and Irrigation Commission—Notices under	2283
Water Act, 1912—Notices under	2283
Oyster Culture Leases	2284
Notices under Real Property Act	2285
Officiating Ministers—Notices respecting	2285
Notice to Lay Service Pipes, &c.	2286
Tenders	2287
Mines Department Notices	2289
Census Act, 1901—Notice under	2290
Lands Department Notices	2333
Private Advertisements	2365
Impoundings	2374

SYDNEY:

Printed and Published by Alfred James Kent, Acting Government Printer, 18th May, 1923.

[Price, 6d.]

SUPPLEMENT

TO THE

Government Gazette

OF THE STATE OF

NEW SOUTH WALES.

PUBLISHED BY AUTHORITY.

[REGISTERED AT THE GENERAL POST OFFICE, SYDNEY, FOR TRANSMISSION BY POST AS A NEWSPAPER.]

No. 60.] FRIDAY, 18 MAY. [1923.

SPECIAL GAZETTE UNDER THE "PUBLIC SERVICE ACT, 1902."

APPOINTMENTS.

HIS Excellency the Governor, with the advice of the Executive Council, and upon the recommendation of the Public Service Board, has approved of the following appointments:—

CHIEF SECRETARY'S DEPARTMENT AND OFFICE OF THE MINISTER OF PUBLIC HEALTH.

Mr. Thomas Bruce, Junior Clerk, Stock and Brands Branch, Department of Agriculture, to be Junior Clerk, Department of Audit, vice Mr. O. F. C. Wallace, resigned,—from 11th April, 1923.

Miss Clarice Molyneaux Dickson, on probation for six months, to be Assistant Sub-Matron, Coast Hospital,—from 1st November, 1921.

Mr. Samuel Wilfred Ebsworth to be Senior Clerk, Department of Mental Hospitals,—from 1st January, 1923.

Mr. George Booth, on probation for six months, to be Clerk, Department of Audit,—from 1st May, 1923.

COLONIAL TREASURER'S DEPARTMENT.

Mr. Alfred James Kent, Acting Secretary and Accountant, Government Printing Office, as Acting Government Printer,—to take effect from 4th April, 1923.

DEPARTMENT OF LANDS.

Francis Peter Brown, Esquire, Senior Surveyor, Land Board Office, Dubbo, to be a Member and Chairman of the Local Land Boards for the Land Districts of Coonamble, Dubbo, Nyngan, Warren, Barmedman, Barmedman East, Condobolin, Forbes, Grenfell, Parkes, Temora, Temora Central, and Wyalong, vice R. M. Galloway, Esquire, on leave prior to retirement, and F. S. Murray, Esquire, relieved,—from 25th April, 1923 (Minl. 1923-2,652).

Mr. Carl Oscar Wilson, Field Assistant, to be Draftsman, Land Board Office, Hay,—from 12th April, 1923 (Minl. 1923-2,653).

Mr. Edwin Alfred May, Police Magistrate and Clerk of Petty Sessions, Murwillumbah, Department of the Attorney-General and of Justice, to be also Crown Land Agent for the Land District of Murwillumbah,—from 26th April, 1923 (Minl. 1923-2,654).

DEPARTMENT OF MINES.

Mr. John George Hutton, Inspector of Collieries, to be Senior Inspector of Collieries, vice Mr. Tennant, on leave prior to retirement,—such appointment to take effect from the 16th April, 1923 (Ms. 1923-2,363-101).

PREMIER'S DEPARTMENT.

Mr. J. W. Mossop, Caretaker, Cleaner and Messenger, Teachers' College, Department of Public Instruction, to be Superviser of Cleaning, Premier's Department,—from date of commencing duty.

DEPARTMENT OF THE ATTORNEY-GENERAL AND OF JUSTICE

Miss Bertha Frederica Long, Shorthand-writer and Typist, Licenses Reduction Board. (Confirmation.)

HIS Excellency the Governor, with the advice of the Executive Council, has approved of the following appointments:—

Mr. John William Thomas Forrest, Relieving Clerk of Petty Sessions, to act as Clerk of Petty Sessions, Albury, during the absence of Mr. J. B. Scobie, on leave,—from 21st May, 1923; also to act as District Registrar in Bankruptcy at Albury (to act only at such times as the Police Magistrate is unable to perform the duty), Registrar of Births, Deaths, and Marriages for the District of Albury, at Albury; and Registrar of the Court of Review at that place, under the Land and Income Tax Assessment Act, 1895, and Regulations thereunder,—from teh same date.

Mr. William Andrew Forsyth, Relieving Clerk of Petty Sessions, to act as Clerk of Petty Sessions, Murrumburrah, during the absence of Mr. J. McElroy, on leave,—from 14th May, 1923; also to act as District Registrar in Bankruptcy at Murrumburrah (to act only at such times as the Police Magistrate is unable to perform the duty), and Assistant Registrar of Births, Deaths, and Marriages for the District of Boorowa, at Murrumburrah,—from same date.

Mr. Arthur Ernest Capp, Acting Crown Land Agent, Tenterfield, to act also as Clerk of Petty Sessions at that place, during the absence of Mr. A. D. Donnelly, on leave,—from 7th May, 1923; also to act as District Registrar in Bankruptcy, at Tenterfield (to act only at such times as the Police Magistrate is unable to perform the duty), and Registrar of Births, Deaths, and Marriages for the District of Tenterfield, at Tenterfield,—from same date.

DEPARTMENT OF MINES.

Mr. John Alexander Harris, Clerk of Petty Sessions, to be Warden's Clerk, Mining Registrar, and officer authorised to issue miners' rights and business licenses at Balranald, vice Mr. Stewart, transferred,—such appointment to take effect from the 9th April, 1923 (Ms. 1923-2,301-101).

CHARLES W. OAKES, Acting Premier.

RETIREMENTS.

THE following retirements from the Public Service are hereby notified, the section of the Public Service Act, 1902, under which the retirement was effected, and the last day of service being indicated within brackets:—

PREMIER'S DEPARTMENT.

Mr. T. G. White, Secretary, Agent-General's Office, London [section 66 (1)—31st December, 1922], with the superannuation allowance due to him.

DEPARTMENT OF EDUCATION

Mr. Vernon D. Clarke, Teacher, Public School, Corowa South [section 66—24th December, 1923].

Miss Marion Jane O'Connor, Assistant Teacher, Public School, Stanmore [section 66—8th November, 1923].

Mr. William John Barry, Teacher, Public School, Tibooburra [section 63—10th May, 1923].

COLONIAL TREASURER'S DEPARTMENT.

Mr. Edward Hungerford, Accountant, Government Printing Office [section 66 (3)—1st February, 1924].

Mrs. Catherine Lewis, Cleaner, The Treasury [section 66—2nd December, 1923].

Mr. D. Webster, Compositor, Government Printing Office [section 66—2nd May, 1923]. (This notice is in lieu of that published in Government Gazette No. 136 of 15th September, 1922.)

CHIEF SECRETARY'S DEPARTMENT AND OFFICE OF THE MINISTER OF PUBLIC HEALTH.

THE following retirement from the Public Service is hereby notified, the section of the Public Service Act, 1902, under which the retirement was effected, and the last day of service being indicated within brackets:—

Miss Agnes Teare, Cleaner, Department of Audit [section 63—12th December, 1922].

DEPARTMENT OF LANDS.

Richard Montgomery Galloway, Esquire, Emergency Chairman of Land Boards [section 67—4th February, 1924] (Minl. 1923-267).

CHARLES W. OAKES, Acting Premier.

LORD HOWE ISLAND BOARD OF CONTROL.

THE retirement of

Mr. George Massy Kirby, School Teacher, Lord Howe Island, on the grounds of ill-health, is hereby notified. Last day of service, 31st January, 1923.

J. C. L. FITZPATRICK,
Chairman, Lord Howe Island Board of Control.

RESIGNATION.

CHIEF SECRETARY'S DEPARTMENT AND OFFICE OF THE MINISTER OF PUBLIC HEALTH.

THE following resignations from the Public Service is hereby notified, the last day of service being indicated within brackets:—

Mr. William James Meikle, Examiner, Department of Audit [14th March, 1923].

CHARLES W. OAKES, Acting Premier.

OFFICER RELIEVED OF POSITION.

DEPARTMENT OF LANDS.

HIS Excellency the Governor, with the advice of the Executive Council, has been pleased to relieve

Frederick Stephenson Murray, Esquire, of his positions of Member and Chairman of the Local Land Boards for the Land Districts of Barmedman, Barmedman East, Condobolin, Forbes, Grenfell, Parkes, Temora, Temora Central, and Wyalong, from 25th April, 1923 (Minl. 1923-2,656).

CHARLES W. OAKES, Acting Premier.

THE Public Service Board hereby notify the alteration in classification shown hereunder, to take effect from 30th June, 1920.

J. S. MARKS, Chairman,
J. L. WILLIAMS,
W. D. LOVERIDGE,
} Members of the Public Service Board.

DEPARTMENT OF PUBLIC INSTRUCTION.

Name of Officer.	Office.	Division of Service.
Short, James	Astronomical Photographer, Observatory,	General.
	to be	
Short, James	Astronomical Photographer, Observatory.	Professional.

PUBLIC SERVICE NOTICE.

APPLICATIONS, which must be made on the proper printed forms, will be received till not later than 4th June, 1923, for men and women desirous of being trained for the position of Teacher of Small Country Schools, or of Assistant in Country Schools, or of Junior Teacher.

The course of training will begin in September, 1923, and extend over a period of twelve months at the Teachers' Training College (Hereford House).

In awarding Scholarships preference will be given, in the following order, to candidates holding the undermentioned qualifications:—

(1) Leaving Certificate.

(2) Intermediate Certificate, together with a Certificate from the Principal Teacher that the third year High School course has been satisfactorily completed after passing the Intermediate Examination.

(3) Intermediate Certificate, with satisfactory passes in English, Mathematics, Geography, or History, and one other subject, or a pass at the Special Entrance Examination to be held on the 4th and 5th July, 1923, the candidates from these three sources being placed in order of merit.

A quota of 15 per cent. of the scholarships will be made available to applicants who take the Special Entrance Examination and show a satisfactory standard of qualifications.

The Special Entrance Examination will be held on Wednesday and Thursday, 4th and 5th July, 1923, at Sydney and various country centres. Applicants must be unmarried, and be between the ages of 16 and 35 years.

The subjects of examination are as follows :—English (including Dictation), Arithmetic, Geography or History, and one or more of the following subjects :—Algebra, Geometry, Drawing.

During the period of training, scholarships will be made available to the value of £30 per annum, and an additional grant of £20 will be made to scholarship holders who have to board away from home. After twelve months training, candidates under the age of 21 years who have satisfied all necessary conditions will be appointed as Junior Teachers to such positions as may be vacant, and will be paid at the rates provided by Regulation, namely :—

If employed as Assistant—

Age.	Men.	Women.
	£	£ s. d.
17	104	91 0 0
18	117	97 10 0
19	143	117 0 0
20	169	136 10 0

If employed as Teacher-in-Charge of School—

Age.	Men.	Women.
	£	£ s. d.
17	156	130 0 0
18	169	136 10 0
19	195	156 0 0
20	221	175 10 0

Any Junior Teacher appointed away from home will be paid a minimum salary of £130, employed either as an Assistant or Teacher-in-Charge.

Adult Teachers will be paid at the following rates, viz. :—

If employed as Assistant—Men, £208; Women, £169.

If employed as Teacher-in-Charge—Men, £221; Women, £175 10s.

And thereafter at rates prescribed by Regulation No. 336.

The above rates do not include recent Board of Trade award.

At the expiration of the period of training, candidates will be afforded an opportunity, by examination, of obtaining a provisional classification of either 3A or 3B, which will be awarded as from the 1st day of January following upon the completion of two years' service after training, subject to the character of their service proving satisfactory, and to their having attained the age of 21 years

Candidates will be required to sign a guarantee as to service in any part of the State, and will also be subject to the provisions of Regulation 72 under the Public Instruction Act of 1880, in regard to refund of training allowance.

Application forms may be obtained at this Office, 39 Hunter-street, Sydney, or from Inspectors of Schools in Country Districts.

By order of the Board,

T. S. CHAMPION,
Secretary.

Examinations will be held at the following centres :—

Albury	Hay (or Narrandera)	Orange
Armidale	Inverell	Parramatta
Bathurst	Kempsey	Penrith
Broken Hill	Lismore	Sydney
Casino	Maitland	Tamworth
Cooma	Mudgee	Tareo
Dubbo	Muswellbrook	Wagga Wagga
Forbes	Narrabri	Wollongong
Goulburn	Newcastle	Yass
Grafton		Young

PUBLIC SERVICE NOTICE.

THE Public Service Board invite applications for the following positions. Application should be made on a form for the purpose, obtainable at the office of the Board, 39 Hunter-street, Sydney, or from Clerks of Petty Sessions in country districts, and should reach the undersigned not later than the dates specified. Salaries other than those at daily, hourly, or weekly rates will be subject to the deductions provided by the Superannuation Act, 1916 :—

21st May, 1923.

Temporary Pupil Nurses, Coast Hospital. Course, four years' training, subject to Regulations. Commencing salary £98 per annum, less £52 per annum for board and lodging. Age, not less than 19 nor more than 30 years. A selection will be made of a certain number of suitable candidates from amongst those applying, and their names will be placed on a list for employment. Candidates who are unable to produce a certificate of having passed the Junior University, Intermediate Certificate, or other approved examination, or a certificate of exemption from the Australasian Trained Nurses' Association, will be required to undergo a test in Elementary Arithmetic and English, which will be held on 12th June, 1923. It is to be a condition of appointment that appointees shall resign their position in the Service immediately upon marriage.

Department of Public Works.

Experienced Mechanical Engineering Draftsman to Design Structural Steel and Reinforced Concrete Work; also Pumping Plant Installations, both Steam and Electrically driven. Pay at weekly equivalent of £400 per annum. Employment will be in terms of section 44 of the Public Service Act, 1902, and section 3 of the Amending Act, 1903.

28th May, 1923.

Teacher of Cabinetmaking (part-time), Sydney Technical College. Pay, 6s. per hour for 7½ hours (three evenings) weekly. Applicants must be actually working at the trade and have a sound knowledge of cabinetmaking in all its branches, with special qualifications in Drawing and Design. Employment will be in terms of section 44 of the Public Service Act, 1902, and section 3 of the Amending Act, 1903.

5th June, 1923.

Junior Clerks (male). An examination for permanent appointment in the Public Service will be held in Sydney on 28th June, 1923. Subjects :—English, Dictation, Handwriting. Candidates must have passed either the Leaving Certificate examination or Intermediate Certificate examination, as prescribed in Public Service Regulations. Examination fee of 5s. must be lodged with a Clerk of Petty Sessions or the Treasury, and the receipt forwarded to the undersigned.

Cadet Draftsman (male). An examination for permanent appointment in the Public Service will be held in Sydney on 28th June, 1923. Subjects: Drawing, English, Dictation, Handwriting. Candidates must have passed the Leaving Certificate examination, as prescribed in Public Service Regulations. Examination fee of 5s. must be lodged with a Clerk of Petty Sessions or the Treasury, and the receipt forwarded to the undersigned.

T. S. CHAMPION,
Secretary.

SYDNEY :
Printed and Published by Alfred James Kent, Acting Government Printer, Phillip-street, 18th May, 1923.

Government Gazette

OF THE STATE OF

NEW SOUTH WALES.

PUBLISHED BY AUTHORITY.

[REGISTERED AT THE GENERAL POST OFFICE, SYDNEY, FOR TRANSMISSION BY POST AS A NEWSPAPER.]

No. 61.] FRIDAY, 25 MAY. [1923.

PUBLIC SERVICE (AMENDMENT) ACT, 1922.

PROCLAMATION.

(L.S.)
W. E. DAVIDSON,
Governor.

I, Sir WALTER EDWARD DAVIDSON, the Governor of the State of New South Wales, with the advice of the Executive Council, and in pursuance of the Public Service (Amendment) Act, 1922, do hereby alter the date before which each Salaries Committee appointed under that Act shall, in the prescribed form and manner, inform the Public Service Board of its determination as to Grades and Salaries—from the thirtieth day of April, 1923, to the thirtieth day of June, 1923.

Signed and sealed at Sydney, this twenty-first day of May, 1923.

By His Excellency's Command,
T. R. BAVIN.

[7069] GOD SAVE THE KING!

WATER ACTS, 1912-19.

NORTH-STREET DRAINAGE UNION.

PROCLAMATION.

(L.S.)
W. E. DAVIDSON,
Governor.

WHEREAS a petition praying that all owners of the tract of land whose names were set out in the Schedule of such petition might be constituted a Union within the meaning of the Water Act, 1912, was published in the Government Gazette No. 18 of the 9th March, 1923: And whereas all conditions precedent to the constitution of the Union have been complied with: Now, therefore, I, Sir WALTER EDWARD DAVIDSON, Governor of the State of New South Wales, with the advice of the Executive Council, do hereby declare the owners of the said tract of land above referred to, and their successors, owners for the time being, the Crown excepted, to be a Drainage Union for the purposes of draining and keeping drained the said tract of land, such Union to be called and known as the "North-street Drainage Union."
[D. 1923-376]

Signed and sealed at Sydney, this sixteenth day of May, 1923.

By His Excellency's Command,
R. T. BALL.

[6304] GOD SAVE THE KING!

BANKS AND BANK HOLIDAYS ACT, 1912.

PROCLAMATION.

(L.S.)
W. E. DAVIDSON,
Governor.

THE following days and dates are hereby appointed to be observed as Public Holidays in the localities hereunder:—

Saturday, 9th June, 1923—Ballina Municipality.
Thursday, 14th June, 1923—Forbes Municipality.

Signed and sealed at Sydney, this twenty-third day of May, 1923.

By His Excellency's Command,
J. C. L. FITZPATRICK.

[7194] GOD SAVE THE KING!

THEATRES AND PUBLIC HALLS ACT, 1908.

PROCLAMATION.

(L.S.)

W. E. DAVIDSON,
Governor.

IT is hereby notified that the provisions of Part II of the abovementioned Act shall be applied to the halls specified in the appended Schedule.

Signed and sealed at Sydney, this twenty-first day of May, 1923.

By His Excellency's Command,

E. H. FARRAR.

SCHEDULE.

Locality.	Name of Hall.
Cessnock	West End Star Hall.
Harrington, via Coopernook	Mission Hall.
Hurstville	Scout Club Room.
Leeton	Cannery Recreation Hall.
New Lambton	Methodist School Hall.
North Sydney	St. Francis Xavier's Hall.
Peak Hill	Premier Picture Hall.
Taloumbi, via Maclean	Taloumbi Public Hall.

[6918]

PUBLIC HEALTH (AMENDMENT) ACT, 1915.

PROCLAMATION.

(L.S.)

W. E. DAVIDSON,
Governor.

I, Sir WALTER EDWARD DAVIDSON, the Governor of the State of New South Wales and its Dependencies, in the Commonwealth of Australia, in pursuance of the provisions of section 15 of the Public Health (Amendment) Act, 1915, with the advice of the Executive Council, and upon the recommendation of the Board of Health, do hereby rescind the proclamations referred to hereunder declaring the places mentioned to be infected areas within the meaning and for the purposes of the said Act:—

Date of Proclamation.	Locality.
2nd January, 1922	City of Sydney.
9th March, 1922	Municipality of Paddington.
1st May, 1922	Municipality of Alexandria.
19th May, 1922	Municipalities of Randwick, Redfern, and Waterloo.
19th May, 1922	Municipality of The Glebe.

Signed and sealed at Sydney, this twenty-first day of May, 1923.

By His Excellency's Command,

E. H. FARRAR.

[7046] GOD SAVE THE KING.

FISHERIES ACT, 1902, AND FISHERIES (AMENDMENT) ACT, 1910.

PROCLAMATION.

(L.S.)

W. E. DAVIDSON,
Governor.

THE proclamation of 5th March, 1923 (published in Gazette No. 34 of 16th March, 1923), prohibiting certain methods of fishing in portion of the Hunter River, and in the Williams and Paterson Rivers for a period of three years from the 16th February, 1923, is hereby rescinded.

The use of any fishing-net, fixed engine, fish-trap, or other implement for the purpose of catching fish, other than a dip or scoop net, surrounded by a frame not exceeding three feet in its greatest diameter, and with a mesh of not less than one inch, and a hand-line or rod and line with not more than one hook attached (provided that spoons, minnows, or other artificial spinning baits furnished with hooks may be considered as one hook in each case), shall be prohibited in the waters specified in the First Schedule hereto, for a period of three years from the 16th February, 1923: Provided that in the waters specified in the Second Schedule hereto a lawful prawn-net, and a meshing-net having a mesh of not less than three inches, and not exceeding seventy-five fathoms in length, may be used for the capture of all fish except Australian Bass (Eastern "Freshwater" Perch), subject to the use of such meshing-nets being restricted to the methods known as "meshing" and "bull-ringing," and to it being unlawful to allow a meshing-net to remain in the water for the purpose of catching fish by these methods longer than one hour; and provided further that the methods of fishing lawful for use in the waters specified in the Second Schedule hereto shall also be lawful for use in the waters specified in the Third Schedule, for the purpose and subject to the restrictions specified, but only during the periods 1st May to 30th September included within the term of this proclamation.

Signed and sealed at Sydney, this twenty-third day of May, 1923.

By His Excellency Command,

J. C. L. FITZPATRICK.

GOD SAVE THE KING!

FIRST SCHEDULE.

The whole of the waters of the Hunter Williams and Paterson Rivers together with all of their creeks inlets and tributaries upwards from the junction of the Williams and Hunter Rivers at Raymond Terrace.

SECOND SCHEDULE.

The whole of the waters of those parts of the Hunter River and Williams River together with all of their creeks inlets and tributaries from Raymond Terrace upwards to the junction of the Paterson River with the Hunter River and to Seaham Ferry respectively.

THIRD SCHEDULE.

Counties of Durham and Gloucester. The whole of the waters of that part of Williams River together with all of its creeks inlets and tributaries from the Seaham Ferry upwards to a line being the easterly extension of the northern boundary of the town of Clarencetown. [7047]

PROCLAMATION—FISHERIES ACT, 1902, AND FISHERIES (AMENDMENT) ACT, 1910.

(L.S.)

W. E. DAVIDSON,
Governor.

THE waters at Lake Illawarra Entrance, as specified in the Schedule hereto, shall be closed against the use of fishing-nets for a period of three years from the 1st June, 1923.

SCHEDULE.

County of Camden: That portion of the ocean and the whole of the tidal waters of the channel entrance into Lake Illawarra and also that portion of the lake included within the following boundaries. Commencing at a post on the ocean beach bearing north 62½ degrees west from the trigonometrical station on Windang Island and running thence southerly to the lake entrance by the north-eastern side of that entrance and part of the eastern shore of the lake to a point distant 10 chains north-easterly from the south-west corner of the Bank of New South Wales' portion No. 42 of 48 acres in the parish of Wollongong thence by lines running into the lake waters and bearing respectively north 70 degrees west 15 chains south 57 degrees west 24 chains south 46 degrees west 48 chains and south 2 degrees east about 51 chains to the west point of entrance to Forster's Creek parish of Terragong thence by part of the southern shore of the lake and by the southern shore of the lake entrance to the ocean beach thence by part of that beach southerly to a post bearing south 80 degrees west from the trigonometrical station at Windang Island thence by a line bearing north 80 degrees east to the southern side of that island by part of the southern side the whole of the western and part of the northern side of that island to a point bearing south 62½ degrees east from the point of commencement and thence by a line to that point.

Signed and sealed at Sydney, this twenty-third day of May, 1923.

By His Excellency's Command,

J. C. L. FITZPATRICK.

[7169] GOD SAVE THE KING!

PROCLAMATION—FORESTRY ACT, 1916.

(L.S.)

W. E. DAVIDSON,
Governor.

I, Sir Walter Edward Davidson, the Governor of the State of New South Wales and its Dependencies, in the Commonwealth of Australia, in pursuance of the provisions of the Forestry Act, 1916, and with the advice of the Executive Council, do, by this my Proclamation, declare that the lands described in the Schedule hereto are dedicated as State forests.

The Schedule.

EASTERN DIVISION.

Land District of Casino; Tomki Shire; Forestry District of Casino.

Mount Belmore State Forest No. 361 (No. 2 Extension).

All that area or tract of country comprising part of the parish of Wyon, county of Richmond, in the State of New South Wales, embracing an area of 660 acres, more or less, being the Crown Lands within the following boundaries: Commencing at the south-western corner of portion 61, parish of Wyon, on the right bank of Busby's Creek; and bounded thence by the southern boundary of the portion and its eastern prolongation to the western boundary of portion 43; by part of that boundary southerly to a north-western corner of Mount Belmore State Forest No. 361, dedicated 9th March, 1917; by a western and a northern boundary of that State Forest southerly and westerly to the summit of Richmond Range; thence by the south-eastern boundaries of Mount Pikapene State Forest No. 170, dedicated 16th September, 1914, north-easterly to a western boundary of portion 34; by part of that boundary, the southern, eastern, and part of the northern boundary of that portion southerly, easterly, northerly, and westerly to the right bank of Busby's Creek aforesaid; and by that bank of that creek upwards, to the point of commencement.
[F. 1923-1,798]

EASTERN DIVISION.

Land District of Kempsey; Nambucca Shire; Forestry District of Urunga.

Ingalba State Forest No. 527 (No. 2 Extension).

All that area or tract of country comprising part of the parish of Ingalba, county of Raleigh, in the State of New South Wales, embracing an area of 150 acres, more or less, being the Crown Lands within the following boundaries:—Commencing at the most southern south-eastern corner of Ingalba State Forest No. 527 (No. 1 Extension), dedicated 12th August, 1921, being a point on the summit of a ridge; and bounded thence by the summit of that ridge generally southerly to the summit of the range forming the boundary between the counties of Raleigh and Dudley; by the summit of that range generally north-easterly to a grey gum, marked broad-arrow over DE over 31, at a south-western corner of Ingalba State Forest No. 527, dedicated 27th July, 1917; by part of a western boundary of that State Forest northerly to a south-eastern boundary of Ingalba State Forest No. 527 (No. 1 Extension) aforesaid; and by south-eastern and eastern boundaries of that extension generally southerly, to the point of commencement.
[F. 1923-2,029]

CENTRAL DIVISION.

Land District of Coonamble; Wingadee Shire; Forestry District of Dubbo.

Nebea State Forest No. 784.

All that area or tract of country comprising parts of the parishes of Nebea and Coonamoona, county of Leichhardt, in the State of New South Wales, embracing an area of 900 acres, more or less, being the Crown Lands within the following boundaries: Commencing at the north-eastern corner of portion 22, parish of Nebea; and bounded thence by the northern and part of the western boundary of that portion westerly and southerly to the north-eastern corner of portion 64; by part of the northern boundary of that portion westerly to the eastern side of the 3-chain public road from Coonamble to Weetaliba; by eastern sides of that road northerly to the south-western corner of portion 68; by the southern boundary of that portion and its eastern prolongation to a north-western boundary of portion 29, parish of Coonamoona; by north-western boundaries of that portion south-westerly to its intersection with the south-eastern prolongation of the north-eastern boundary of portion 35; by that prolongation and the north-eastern boundary of that portion north-westerly, to the point of commencement;—but exclusive of the public road from Coonamble to Urawilkie, included within the above-described boundaries.

Note.—By this Proclamation it is not intended that the part of travelling stock reserve 32,953, notified 13th July, 1901, included within the above-described boundaries, shall cease to be a travelling stock reserve.

The whole of forest reserve 30,813, notified 31st March, 1900, included within the above-described State forest, is revoked by this Proclamation.
[F. 1923-1,770]

CENTRAL DIVISION.

Land District of Corowa; Hume Shire; Forestry District of Wagga Wagga.

Quat Quatta State Forest No. 785.

All that area or tract of country comprising part of the parish of Quat Quatta, county of Hume, in the State of New South Wales, embracing an area of 101 acres, more or less, included within the boundaries of measured portion 68,—shown on plan catalogued H. 203-1,668, in the Department of Lands.
[F. 1923-2,000]

Signed and sealed at Sydney, this twenty-third day of May, 1923.

By His Excellency's Command,
W. E. WEARNE.

[6489] GOD SAVE THE KING!

REVOCATIONS OF DEDICATIONS—FORESTRY ACT, 1916.

(L.S.)

W. E. DAVIDSON,
Governor.

Whereas in pursuance of the provisions of section 19 of the Forestry Act, 1916, resolutions have been passed by both Houses of Parliament that the proposal to revoke the dedication of the hereinafter described land as a State Forest be carried out: Now, I, Sir Walter Edward Davidson, the Governor of the State of New South Wales and its Dependencies, in the Commonwealth of Australia, in pursuance of the provisions of the said Act, and with the advice of the Executive Council, do hereby revoke the said dedication.

The Schedule.

CENTRAL DIVISION.

Land District of Corowa; Coreen Shire; Forestry District of Wagga Wagga.

The lands comprising the whole of Quat Quatta West State Forest No. 483, dedicated 29th June, 1917, parish of Quat Quatta, county of Hume, and embracing an area of 90 acres, more or less.
[F. 1923-1,359]

Signed and sealed at Sydney, this twenty-fourth day of March, 1923.

By His Excellency's Command,
W. E. WEARNE.

[6928] GOD SAVE THE KING!

LOCAL GOVERNMENT ACT, 1919.

PROCLAMATION.

(L.S.)

W. E. DAVIDSON,
Governor.

I, Sir Walter Edward Davidson, Governor of the State of New South Wales, in pursuance of the Local Government Act, 1919, with the advice of the Executive Council, do hereby remove John Reid Thomson, Esquire, from the position of Administrator of Wrightville Municipality, and appoint as Administrator in his stead Mitchell Austen Brown, Esquire, Acting Clerk of Petty Sessions Cobar.

Signed and sealed at Sydney, this twenty-third day of May, 1923.

By His Excellency's Command,
J. C. L. FITZPATRICK.

[7208] GOD SAVE THE KING!

LOCAL GOVERNMENT ACT, 1919.

PROCLAMATION.

(L.S.)

W. E. DAVIDSON,
Governor.

I, Sir WALTER EDWARD DAVIDSON, the Governor of the State of New South Wales, with the advice of the Executive Council, in pursuance of the Local Government Act, 1919, do hereby apply to the part, described in Schedule hereto, of the village of Bungendore, within Yarrowlumla Shire, the provisions of Part XI of the said Local Government Act, 1919.

Signed and sealed at Sydney, this sixteenth day of May, 1923.

By His Excellency's Command,
J. C. L. FITZPATRICK.

GOD SAVE THE KING!

SCHEDULE.

Commencing at the westernmost north-west corner of section 13, in the village of Bungendore; bounded thence by a line bearing south to the south-western corner of lot 1 of section 25; thence by a line bearing east to the south-western corner of lot 1 of section 24; thence along the eastern boundary of the Goulburn-Cooma road to south-western corner of lot 20, section 11, of the Gidleigh subdivision; thence by the northern boundary of a lane leading from the Goulburn-Cooma road to the Railway Trucking Yards, terminating at the south-eastern corner of lot 20 of section 12; thence by a line bearing south-easterly to the western boundary of the land resumed for the railway from Goulburn to Cooma; thence by the western boundary of the said railway resumption to the intersection of the western side of the railway resumption with Rutledge-street; thence east to the south-eastern corner of Mecca-lane; thence by the eastern boundary of the said Mecca-lane to the left or south side of Turallo Creek; thence by that creek in a westerly direction, to the point of commencement. [6645]

LOCAL GOVERNMENT ACT, 1919.

COOMA MUNICIPALITY AND DALGETY SHIRE—PROPOSED ALTERATION OF BOUNDARIES.

A PROPOSAL has been received to alter the boundaries of Cooma Municipality and Dalgety Shire by taking that part of the former described in the Schedule hereto and adding it to the latter.

Within one month after the date of this notice the Council of the Cooma Municipality or Dalgety Shire, or fifty (50) electors of the said municipality or of the Shire, or any number being not less than one-third of the electors enrolled in respect of the land proposed to be transferred, may lodge with the Minister written objections.

J. C. L. FITZPATRICK,
Minister.

Department of Local Government,
Sydney, 25th May, 1923.

SCHEDULE.

Commencing on the suburban boundary of the town of Cooma at the north-western corner of portion 199, in the parish of Jillimatong; thence along the said suburban boundary southerly to the south-western corner of that boundary; thence by that boundary generally easterly to the south-eastern corner of that boundary; thence northerly to the point where that boundary meets the road from Nimmitabel to Cooma; thence along the south side of that road to the western boundary of the parish of Bunyan; thence by that boundary southerly to the point where it intersects the present boundary of the Municipality of Cooma; thence by that boundary westerly to its south-western corner; thence northerly by the same boundary to the road from Kiandra to Cooma; thence along the southern side of that road, to the point of commencement. [6901]

LOCAL GOVERNMENT ACT, 1919.

COOMA MUNICIPALITY AND MONARO SHIRE—PROPOSED ALTERATION OF BOUNDARIES.

IT is proposed to alter the boundaries of Cooma Municipality and Monaro Shire by taking that part of the Municipality described in the Schedule hereto and adding it to the Shire.

Within one month after the date of this notice the Council of the Cooma Municipality or Monaro Shire, or fifty (50) electors of either the Municipality or the Shire, or any number, being not less than one-third of the electors enrolled in respect of the land proposed to be transferred, may lodge with the Minister written objections.

J. C. L. FITZPATRICK,
Minister.

Department of Local Government,
Sydney, 25th May, 1923.

SCHEDULE.

Commencing on the suburban boundary of the town of Cooma at the north-west corner of portion 199, in the parish of Jillimatong; thence along the said suburban boundary generally northerly to the north-west corner of that boundary; thence easterly along the same boundary to its north-eastern corner; thence generally southerly along the same boundary to the south side of the road from Nimmitabel to Cooma; thence along that road to the north-west corner of portion 183, in the parish of Bunyan; thence southerly by the western boundary of the parish of Bunyan to the south-western corner of the said portion 183; thence easterly along the present boundary of the Municipality of Cooma to its south-eastern corner; thence northerly by that boundary to its north-eastern corner; thence westerly by the same boundary to its north-western corner; thence southerly by the same boundary to the south side of the road from Kiandra to Cooma; thence along that road, to the point of commencement. [6902]

APPOINTMENTS.

COLONIAL TREASURER'S DEPARTMENT.

HIS Excellency the Governor, with the advice of the Executive Council, and upon the recommendation of the Inspector-General of Police, has approved of the undermentioned Police Officer being appointed an Inspector under the Tobacco Act (47 Victoria No. 12), viz.:—

Constable John Dunbar, stationed at Oranmier,—as from 21st April, 1923, vice Constable George Henry Johnson, transferred.

[E.M. 105]

HIS Excellency the Governor, with the advice of the Executive Council, and upon the recommendation of the Inspector-General of Police, has approved of the appointment of the undermentioned Police Officer as an Inspector under the Tobacco Act (47 Victoria, No. 12), viz.:—

First Class Constable Arthur Herbert Standen, stationed at Gundaroo,—as from 8th May, 1923.

HIS Excellency the Governor, with the advice of the Executive Council, has approved of

Mr. Robert John Colvin, Acting Receiver, The Treasury, being authorised to issue Licenses on behalf of the Colonial Treasurer under the following Acts:—Liquor Act, 1912, No. 42 (Railway Refreshment Rooms); Auctioneers Licensing Act of 1898, No. 24; Tobacco Act of 1884, No. 12; Billiard and Bagatelle Act of 1902, No. 38; Fisheries Act of 1902, No. 119,—to take effect from 9th May, 1923.

[E.M.S. 107,109] ARTHUR A. C. COCKS.

CHIEF SECRETARY'S DEPARTMENT AND OFFICE OF THE MINISTER OF PUBLIC HEALTH.

THE Governor-in-Council has appointed

Joseph Watson Lawson, of Somerton; and Jeffrey James Monfries, State Children Relief Department, Broken Hill, to the Commission of the Peace for the State of New South Wales.

RESIGNATIONS.

THE Governor-in-Council has accepted the resignations tendered by

Ernest Danks Brown, of 2 Keston-avenue, Mosman; and Thomas Flanagan, of Bungendore; of their positions as Justices of the Peace for the State of New South Wales.

E. H. FARRAR
(for Chief Secretary and Minister of Public Health).

APPOINTMENTS.

CHIEF SECRETARY'S DEPARTMENT AND OFFICE OF THE MINISTER OF PUBLIC HEALTH.

HIS Excellency the Governor, with the advice of the Executive Council, has approved of the following appointments:—

Inspector Second Class Edmund Sinclair Woods to the rank of Inspector First Class, as on and from the 16th March, 1923, vice Superintendent Third Class Drew, retired.

Inspector Second Class Robert Edgar Hood to the rank of Inspector First Class, as on and from the 30th March, 1923, vice Superintendent Second Class Park, promoted.

Inspector Second Class Thomas Peters Mankey to the rank of Inspector First Class, as on and from the 16th April, 1923, vice Inspector First Class Fullerton, retired.

Inspector Third Class Henry Bolton to the rank of Inspector Second Class, as on and from the 16th March, 1923, vice Inspector Second Class Woods, promoted.

Inspector Third Class Arthur Leary to the rank of Inspector Second Class, as on and from the 30th March, 1923, vice Inspector Second Class Hood, promoted.

Inspector Third Class William David Sherwood to the rank of Inspector Second Class, as on and from the 16th April, 1923, vice Inspector Second Class Mankey, promoted.

Acting Inspector James Hamilton Robinson to be confirmed in the rank of Inspector Third Class, as on and from the 6th April, 1923, vice Inspector Third Class T. Robertson, retired.

Acting Inspector Patrick Joseph Byrne to be confirmed in the rank of Inspector Third Class, as on and from the 16th April, 1923, vice Inspector Third Class Sherwood, promoted.

Sergeant First Class William Henry Rose to the rank of Acting Inspector Third Class, as on and from the 16th March, 1923, vice Acting Inspector Guest, promoted.

Sergeant First Class John Stewart Hamilton to the rank of Acting Inspector Third Class, as on and from the 30th March, 1923, vice Acting Inspector Ryan, promoted.

Sergeant First Class Francis John Pritzler to the rank of Acting Inspector Third Class, as on and from the 6th April, 1923, vice Acting Inspector Robinson, promoted.

Constable George Hill Durham, stationed at Moss Vale, to be an Inspector of Weights and Measures, from the 1st May, 1923, vice Sergeant Second Class Henry Josiah Leggatt.

Sergeant Third Class William George Noble, stationed at Temora, to be an Inspector of Weights and Measures, from the 22nd May, 1923, vice Sergeant First Class Albert Brissenden.

Government Medical Officers.

Robert James Orford, Esquire, L.R.C.P., Lond., M.R.C.S., Eng., to be Government Medical Officer at Stroud, vice Dr. Fitzherbert, resigned; and

Clarence Ernest Percy, Esquire, M.B., Ch.M., Univ. Sydney, to be Government Medical Officer at Manildra, vice Dr. Mollison, resigned.

DEPARTMENT OF THE ATTORNEY-GENERAL AND OF JUSTICE.

Mr. William Butler Geddes, Police Magistrate, to be Licensing Magistrate and Official Member, and Messrs. William Patrick Murray, J.P., and Alexander Benjamin Maloney, J.P., to be "Appointed Members" of the Licensing Court for the Licensing District of Nambucca, for a period of three years,—from 1st June, 1923.

THE undermentioned gentlemen to be Deputy Licensing Magistrates of the Licensing Courts for the Licensing Districts preceding their names, to act only during the absence of the Licensing Magistrate, —from the dates specified:—

Brewarrina—Mr. Joseph Hayes,—from 12th June, 1923.

Shoalhaven—Mr. James Graham,—from 15th June, 1923.

Rylstone—Dr. Norman William Hansard,—from 1st June, 1923.

Gulgong—Mr. Albert Ernest Brigden, J.P.,—from 12th June, 1923.

THE undermentioned Sergeants of Police to be Inspectors under the Liquor Act, 1912, for the Licensing Districts preceding their names,—from the dates specified:—

Murwillumbah—Herman Albert Robinson, stationed at Murwillumbah, vice Sergeant Bath,—from 2nd May, 1923.

Burrowa—John Thomas Sullivan, stationed at Burrowa, vice Sergeant Rose,—from 2nd May, 1923.

Berrima—Henry Josiah Leggatt, stationed at Moss Vale,—from 24th April, 1923 (in lieu of notification published on 11th May, 1923).

THE undermentioined Constables of Police to exercise, within the Licensing Districts preceding their names, the authority conferred by section 63, subsection 1, of the Liquor Act, 1912,—from the dates specified:—

Jerilderie—Charles Hugh Foulds, stationed at Finley, —from 10th May, 1923.

Macleay River—Timothy Joseph Donovan and Archy Alfred Griffith, stationed at West Kempsey,—from 4th May, 1923.

Richmond River—John Edwin Forsyth, stationed at Alstonville,—from 1st May, 1923.

Windsor—Roland Simmons, stationed at Wiseman's Ferry,—from 10th May, 1923.

Mr. Norman Askildson to act as Registrar of Births, Deaths, and Marriages for the District of Balmain South, and Assistant Registrar for the District of Leichhardt at Balmain South, during the absence of Mr. Constable,—from 19th May, 1923.

C. W. OAKES, Acting Premier.

DEPARTMENT OF EDUCATION

State Children Relief Department.

HIS Excellency the Governor, with the advice of the Executive Council, in pursuance of the provisions of Regulation 3 (*b*) under the Neglected Children and Juvenile Offenders Act, 1905, has been pleased to appoint the undermentioned persons as Honorary Probation Officers for the District of Broken Hill:—

Mrs. Annie H. Allen, Mrs. Ada M. Street, Rev. W. Tassie, Ensign W. McIlveen, Pastor Robt. Blackburn, Mrs. R. Blackburn, Mrs. A. Sara.

ALBERT BRUNTNELL.

[7155] Department of the Attorney-General and of Justice, Sydney, 10th May, 1923.

HIS Excellency the Governor directs it to be notified that, in accordance with the provisions of the Claims against the Government and Crown Suits Act, 1912, he has been pleased, with the advice of the Executive Council, to appoint

David Ross Jamieson, Esquire, Under Secretary of Justice,

to be the Nominal Defendant, on behalf of the Government, in the matter of the petition presented on the part of William Murphy, of Forest Vale, New South Wales, share-farmer, as to a certain claim or demand which he deems himself to have against the Government.

T. R. BAVIN.

[7154] Department of Labour and Industry, Sydney, 17th May, 1923.

SHEARERS' ACCOMMODATION ACT, 1901.

HIS Excellency the Governor, with the advice of the Executive Council, has been pleased to appoint the undermentioned members of the Police Force to be Inspectors to carry out the provisions of the Shearers' Accommodation Act, 1901, in the districts specified in connection with their respective names.

E. H. FARRAR.

Sergeant Second Class John Thomas Sullivan; Station—Burrowa; Police District—Burrowa.

Sergeant Third Class Albert Wilde Thornton; Station —Bungendore; Police District—Queanbeyan.

Constable First Class Philip James Cook; Station—Molonglo; Police District—Queanbeyan.

Constable John Cairns Conway; Station—Dalgety; Police District—Cooma.

[7180] Sydney, 9th May, 1923.

NOTIFICATION OF GRANTING OF OYSTER CULTURE LEASES.

IT is hereby notified that leases for the purpose of oyster culture of the lands specified in the Schedule hereunder have been granted to the undermentioned persons.

The leases are subject to the Fisheries Acts and the Regulations thereunder, and to the special conditions set out at the foot of the Schedule.

J. C. L. FITZPATRICK.

SCHEDULE.

Lease No. 11,680 (average lands), to Alfred James Danglade and Amy Danglade, of Brooklyn, situated at Hawkesbury River, frontage 200 yards (plan cat. No. H. 258-41), fifteen years from 1st April, 1922; annual rental, £2—under section 12 (33) Fisheries (Amendment) Act, 1910 (Fisheries Act, 1902).

Lease No. 12,014 (average lands), to Albert Brooks, of Bilambil, situated at Tweed River, frontage 500 yards (plan cat. No. T. 74-1), fifteen years from 9th May, 1923; annual rental, £5—under section 12 (33) Fisheries (Amendment) Act, 1910 (Fisheries Act, 1902).

Lease No. 12,038* (inferior lands), to Sydney Alfred Wood, of Pindimar, situated at Hawkesbury River, about 21 a. 0 r. 7 p. (plan cat. No. H. 315-41), five years from 9th May, 1923; annual rental, £21 1s.—under section 12 (33B) Fisheries (Amendment) Act, 1910 (Fisheries Act, 1902).

Lease No. 12,040* (inferior lands), to Sydney Alfred Wood, of Pindimar, situated at Hawkesbury River, about 4 acres (plan cat. No. H. 324-41), five years from 9th May, 1923; annual rental £4—under section 12 (33B) Fisheries (Amendment) Act, 1910 (Fisheries Act, 1902).

Lease No. 12,041* (inferior lands), to Sydney Alfred Wood, of Pindimar, situated at Hawkesbury River, about 21 a. 1 r. 34 p. (plan cat. No. H. 338-41), five years from 9th May, 1923; annual rental, £10 15s.—under section 12 (33B) Fisheries (Amendment) Act, 1910 (Fisheries Act, 1902).

Lease No. 12,042* (inferior lands), to Sydney Alfred Wood, of Pindimar, situated at Hawkesbury River, about 20 a. 2 r. 4 p. (plan cat. No. H. 339-41), five years from 9th May, 1923; annual rental, £5 3s.—under section 12 (33B) Fisheries (Amendment) Act, 1910 (Fisheries Act, 1902).

Lease No. 12,044* (inferior lands), to Sydney Alfred Wood, of Pindimar, situated at Hawkesbury River, about 19 a. 3 r. 35 p. (plan cat. No. H. 337-41), five years from 9th May, 1923; annual rental, £5—under section 12 (33B) Fisheries (Amendment) Act, 1910 (Fisheries Act, 1902).

Lease No. 12,101* (inferior lands), to Sydney Alfred Wood, of Pindimar, situated at Hawkesbury River, about 4 a. 3 r. 10 p. (plan cat. No. H. 342-41), five years from 9th May, 1923; annual rental, £4 16s.—under section 12 (33B) Fisheries (Amendment) Act, 1910 (Fisheries Act, 1902).

Lease No. 12,125* (inferior lands), to William George Day, of Greig's Flat, Panbula, situated at Panbula River, about 1 r. 11 p. (plan cat. No. P. 177-98), five years from 9th May, 1923; annual rental, 10s.—under section 12 (33B) Fisheries (Amendment) Act, 1910 (Fisheries Act, 1902).

Lease No. 12,131* (inferior lands), to George Byrnes, of Brooklyn, situated at Hawkesbury River, about 3 a. 1 r. 34 p. (plan cat. No. H. 349-41), five years from 9th May, 1923; annual rental, £3 9s.—under section 12 (33B) Fisheries (Amendment) Act, 1910 (Fisheries Act, 1902).

Lease No. 12,140* (inferior lands), to Frederick Severs, of Jiggamy, Panbula, situated at Panbula Lake, about 1 a. 0 r. 11 p. (plan cat. No. P. 176-98), five years from 9th May, 1923; annual rental, £1 1s.—under section 12 (33B) Fisheries (Amendment) Act, 1910 (Fisheries Act, 1902).

Lease No. 12,172* (inferior lands), to John Christian Nielsen, of Tania, situated at Nelson Lake, frontage 391 yards (plan cat. No. N. 34-93), five years from 9th May, 1923; annual rental £2—under section 12 (33B) Fisheries (Amendment) Act, 1910 (Fisheries Act, 1902).

Lease No. 12,072 (average lands), to John Arthur Martin, of Panbula, situated at Panbula River, frontage 213 yards (plan cat. No. P. 167-98), fifteen years from 1st January, 1923; annual rental, £3 1s.—under section 12 (33) Fisheries (Amendment) Act, 1910 (Fisheries Act, 1902).

Lease No. 12,115† (average lands), to Charles Severs, of Jiggamy, via Panbula, situated at Panbula Lake, frontage 75 yards (plan cat. No. P. 171-98), fifteen years from 1st December, 1922; annual rental, 16s.—under section 12 (33) Fisheries (Amendment) Act, 1910 (Fisheries Act, 1902).

Lease No. 12,158 (average lands), to Henry Welfare Ward, of Como, situated at George's River, frontage 100 yards (plan cat. No. G. 239-47), fifteen years from 9th May, 1923; annual rental, £1—under section 12 (33) Fisheries (Amendment) Act, 1910 (Fisheries Act, 1902).

Special Conditions.

*No oysters may be removed from Oyster Leases Nos. 12,038, 12,040, 12,041, 12,042, 12,044, 12,101, 12,125, 12,131, 12,140, and 12,172 during the first year of their term. If any such lease be renewed for a second term of five years it shall be subject to redetermination of rental during the ninth or any later year or a further (third)) term of five years.

†All existing lawful rights of access, occupation, and repair, so far as they relate to the jetty or any other lawful structure within the boundaries of Oyster Lease No. 12,115, are reserved and maintained unto the owners or tenants thereof.

[7179] Sydney, 9th May, 1923.

NOTIFICATION OF GRANTING OF OYSTER CULTURE LEASES.

IT is hereby notified that leases for the purpose of oyster culture of the lands specified in the Schedule hereunder have been granted to the undermentioned persons.

The leases are subject to the Fisheries Acts and the Regulations thereunder, and to the special conditions set out at the foot of the Schedule.

E. H. FARRAR.

SCHEDULE.

Lease No. 12,009 (inferior lands) to Jacob William Cartmel Robinson, of Pindimar, situated at Port Stephens, about 2 a. 3 r. 15 p. (plan cat. No. P. 1,051-36), five years from 9/5/1923; annual rental, £2 17s.—under section 12 (33B) Fisheries (Amendment) Act, 1910 (Fisheries Act, 1902).

Lease No. 12,063 (inferior lands), to Mrs. Daisy Buie, of Brooklyn, situated at Hawkesbury River, about 1 a. 2 r. 32 p. (plan cat. No. H. 353-41), five years from 9/5/1923; annual rental, £1 14s.—under section 12 (33B) Fisheries (Amendment) Act, 1910 (Fisheries Act, 1902).

Lease No. 12,066 (inferior lands), to Reuben Lambert Burgess, of Brooklyn, situated at Hawkesbury River, about 6 a. 1 r. 21 p. (plan cat. No. H. 322-41), five years from 9/5/1923; annual rental, £6 8s.—under section 12 (33B) Fisheries (Amendment) Act, 1910 (Fisheries Act, 1902).

Lease No. 12,090 (inferior lands), to William George Wheeler, of Greenwell Point, situated at Kurrarong Creek, frontage 186 yards (plan cat. No. K. 5-55), five years from 9/5/1923; annual rental, 19s.—under section 12 (33B) Fisheries (Amendment) Act, 1910 (Fisheries Act, 1902).

Lease No. 12,093 (inferior lands), to Isaac Lloyd, of Brooklyn, situated at Hawkesbury River, frontage 605 yards (plan cat. No. H. 330-41), five years from 9/5/1923; annual rental, £4 6s.—under section 12 (33B) Fisheries (Amendment) Act, 1910 (Fisheries Act, 1902).

Lease No. 12,102 (inferior lands), to Sydney Alfred Wood, of Pindimar, situated at Hawkesbury River, about 4 a. 0 r. 37 p. (plan cat. No. H. 351-41), five years from 9/5/1923; annual rental, £4 5s.—under section 12 (33B) Fisheries (Amendment) Act, 1910 (Fisheries Act, 1902).

Lease No. 12,133 (inferior lands), to George Byrnes, of Brooklyn, situated at Hawkesbury River, frontage 1,813 yards (plan cat. No. H. 352-41), five years from 9/5/1923; annual rental, £4 11s.—under section 12 (33B) Fisheries (Amendment) Act, 1910 (Fisheries Act, 1902).

Lease No. 12,186 (inferior lands), to Claud Joseph Manning, of 172 Castlereagh-street, Sydney, situated at Hawkesbury River, frontage 1,142 yards (plan cat. No. H. 348-41), five years from 9/5/1923; annual rental, £8 13s.—under section 12 (33B) Fisheries (Amendment) Act, 1910 (Fisheries Act, 1902).

Special Conditions.

No oysters may be removed from any of the abovementioned leased areas during the first year of the term of the lease. If any lease be renewed for a second term of five years, it shall be subject to redetermination of rental during the ninth or any later year for a further (third) term of five years.

[7195] Sydney, 25th May, 1923.

FISHERIES ACTS.—SURRENDER.

THE surrender, as from the 31st December, 1922, of Oyster Culture Leases Nos. 6,273 and 9,932, of 577 yards and 344 yards respectively, at Clarence River, standing in the name of the Estate of the late John Comino, has been accepted, on the ground that the estate's representatives are unable to successfully cultivate the leased areas.

J. C. L. FITZPATRICK.

[7196] Sydney, 25th May, 1923.

FISHERIES ACTS.—SURRENDER.

THE surrender, as from the 31st December, 1922, of Messrs. John Thomas O'Keeffe and Harold Davis' Oyster Culture Lease No. 10,263, of 100 yards, at Wooli Wooli Creek, has been accepted, on the ground that oyster culture cannot be carried on upon the leased area with any reasonable hope of success.

E. H. FARRAR.

BIRDS AND ANIMALS PROTECTION ACT, 1918.

OPEN SEASON.

AN open season, in pursuance of the Birds and Animals Protection Act, 1918, has been declared as under, viz.:—Until the 31st July, 1923, inclusive, in respect of kangaroos for the parish of Wilmatha, in the county of Flinders, and for the parish of Wilmatha, in the county of Kennedy, within the Pastures Protection District of Condobolin.

J. C. L. FITZPATRICK
(for Chief Secretary and Minister of Public Health).
[7201]

BIRDS AND ANIMALS PROTECTION ACT, 1918.

OPEN SEASON.

AN open season, in pursuance of the Birds and Animals Protection Act, 1918, has been declared as under, viz.:—Until, the 18th August, 1923, inclusive, in respect of kangaroos for the parishes of Cambalong, Quidong, Delegate, Currowang, Wollondibby, Rodney, Tombong, Grenville and Tingaringi in the county of Wellesley, within the Pastures Protection District of Bombala.

E. H. FARRAR
(for Chief Secretary and Minister of Public Health).
[7178]

[7175] Department of Labour and Industry,
Sydney, 19th May, 1923.

EARLY CLOSING (AMENDMENT) ACT, 1900.

PUBLIC NOTICE.

I HEREBY notify that, in accordance with the vote of a majority of those voting at a poll held on the 16th day of May, 1923, under the provisions of section 3 of the Early Closing (Amendment) Act, 1900, in the Country Shopping District of SPRINGWOOD, the closing times for all shops—except shops mentioned in Schedule One to the Early Closing Act, 1899, and in the Schedule to the Saturday Half Holiday Act, 1910, shall be as follow:—

On Saturday	One o'clock.
On Friday	Ten o'clock.
On the four other week-days...	Six o'clock.

In accordance with the provisions of section 2 of the Early Closing (Amendment) Act, 1910, the closing times for all poulterers' shops shall, in each week, be:

One o'clock in the afternoon of Wednesday;
Ten o'clock in the evening of Saturday,
Six o'clock in the evening of the four other week-days.

E. H. FARRAR,
Minister.

[7177] Department of Public Works,
Sydney, 22nd May, 1923.

JAMES' CREEK SWAMP DRAINAGE TRUST.

IN pursuance of the provisions of section 49 of the Water Act, 1912, I, RICHARD THOMAS BALL, Minister for Public Works for the State of New South Wales, do hereby appoint Saturday, the ninth day of June, 1923, as the date of election of a Trustee for the James' Creek Swamp Drainage Trust, and the Harwood Shire Hall, Maclean, is hereby appointed the polling-place for the said election.

R. T. BALL,
Minister for Public Works.

NOTIFICATION OF RESUMPTION OF LAND UNDER THE PUBLIC WORKS ACT, 1912.

SO much of the land hereunder described as is Crown Land has been appropriated, and so much thereof as is private property has been resumed for a certain public purpose, viz., the construction of a dam on the Chichester River and other works in connection with the Hunter District Water Supply, and is vested in the Minister for Public Works as Constructing Authority for the purposes of the Hunter District Water Supply (Chichester Dam) Act, 1916.

Dated this ninth day of May, 1923.

W. E. DAVIDSON,
Governor

By His Excellency's Command,

R. T. BALL,
Minister for Public Works.

DESCRIPTION OF LAND REFERRED TO.

All that piece or parcel of land situate in the parish of Dungog, county of Durham, and State of New South Wales, being part of portion 214: Commencing on a south-eastern boundary of the North Coast Railway at the westernmost corner of 3 acres 3 roods 16 perches resumed for pipe line by notification in Government Gazette of 13th January, 1922; and bounded thence on the north-east by a south-western boundary of that resumption bearing 140 degrees 49 minutes 1 chain 51·5 links; thence on the east by part of a western boundary of the said resumption bearing 181 degrees 2 minutes 2 chains 21·9 links; thence on the south-west by lines bearing respectively 350 degrees 59 minutes 2 chains 19.5 links and 330 degrees 52 minutes 1 chain 28 links to the south-eastern boundary of the North Coast Railway aforesaid; and thence on the north-west by part of that boundary bearing 25 degrees 19 minutes 11·9 links, to the point of commencement;—having an area of 11¾ perches or thereabouts, and said to be in the possession of Charlotte M. Wansey.
[W. 1923-510] [6782]

[6906] Department of Education,
Sydney, 4th May, 1923.

NEW PUBLIC SCHOOL.

IT is hereby notified, for general information, in accordance with the provisions of the 34th section of the Public Instruction Act, of 1880, that it is proposed to establish a Public School at

MARK LODGE, Fairfield.

ALBERT BRUNTNELL,
Minister of Public Instruction.

[6766] Department of Education,
Sydney, 27th April, 1923.

NEW PUBLIC SCHOOL.

IT is hereby notified, for general information, in accordance with the provisions of the 34th section of the Public Instruction Act of 1880, that it is proposed to establish a Public School at

PAXTON.

ALBERT BRUNTNELL,
Minister of Public Instruction.

[7182] Office of the Director-General of Public Health,
Sydney, 25th May, 1923.

IT is hereby notified, for public information, that the undermentioned persons have been duly authorised by the Board of Health as Inspectors under section 50 of the Cattle Slaughtering and Diseased Animals and Meat Act, 1902:—

As from 15th May, 1923—
Sergeant Albert Thornton, Bungendore.
Constable Philip James Cook, Molonglo Settlement.
Sergeant John Thomas Sullivan, Burrowa.
Constable John Cairns Conway, Dalgety.
Constable Arthur Herbert Standen, Gundaroo.
Sergeant Herman Albert Robinson, Murwillumbah.
Constable John Edwin Forsyth, Alstonville.
Constable Roland Simmons, Wiseman's Ferry.
Constable John William Stuart, Jugiong.
Arthur Thomas McIntyre, Health Inspector, Bathurst.

T. H. NEELY,
Secretary.

NEW SOUTH WALES GOVERNMENT RAILWAYS AND TRAMWAYS.

By-law No. 635.

THE Railway Commissioners for New South Wales, in pursuance of the powers conferred by the Government Railways Act, 1912, as amended by the Government Railways (Amendment) Act, 1916, hereby make the following By-law, and all previous By-laws, Regulations, and Conditions conflicting therewith are repealed:—

Rates for Food for Starving Stock.

Hay, straw, chaff, green fodder, and ensilage, grain, turnips, and other stock food, including molasses, salt lick, rock and coarse salt, to be used for the purpose of feeding starving grazing stock, dairy stock, and farmers' or teamsters' working horses, conveyed to any *station outside a radius of* 100 *miles of Sydney or Newcastle*, where the natural feed has failed through drought, will be carried at half the ordinary mileage rates subject to the conditions and minimum weights applicable to ordinary consignments.

The stipulated minimum weights may be made up by one or more consignors, provided their respective consignments are sent in the same truck to the same destination in the name of one individual, in which case the Department will accept and carry such consignments as if they were from one sender to one consignee.

The reduced rates will be allowed conditionally upon the consignment note bearing the following signed declaration, which must be made in ink, indelible pencil, or typed on the face of same:—

> "I, ..., of ....., in the State of New South Wales, do hereby solemnly and sincerely declare and affirm that the whole of the fodder, &c., full particulars of which are shown on this consignment note, is to be used within the State solely for the purpose of feeding starving grazing or dairy stock, or farmers' or teamsters' working horses."

Consignments sent to stations distant 100 *miles or less from Sydney or Newcastle* will be charged at ordinary rates and conditions. Rebate of half the freight charges will be made conditionally upon the production of a statutory declaration within six months after the fodder is trucked from the pastoralist, farmer, or teamster affected that the food carried by rail has been used within the State solely for feeding grazing or dairy stock, or farmers' or teamsters' working horses that would otherwise have perished through starvation.

Fodder for shipment to ports on the South Coast within New South Wales, and intended for feeding starving grazing or dairy stock, or farmers' or teamsters' working horses is to be consigned to Darling Island *only*. Such traffic is to be charged at ordinary rates and conditions. A rebate of half the freight charges will be made conditionally upon a certificate being supplied from the Shipping Company that the fodder has been shipped as above, and the production of a statutory declaration within six months after the fodder is trucked from the pastoralist, farmer, or teamster affected that the food carried by rail has been used within the State solely for feeding grazing or dairy stock, or farmers' or teamsters' working horses that would otherwise have perished through starvation.

Where the reduced rate is charged when the traffic is consigned, or a rebate of 50 per cent. (fifty per cent.) is subsequently allowed in terms of the foregoing regulation, 25 per cent. will be foregone by the Railway Commissioners, and 25 per cent. debited to the Department of the Treasury.

To operate from 23rd April, 1923.

Rates for Water.

The charge of 1s. 2d. per four-wheeled truck, and 5s. per bogie truck per day for hire of departmental trucks containing water, provided on page 32 of the Merchandise Rates Book of 11th January, 1922, and the charge of 5s. 10d. for each fifteen minutes or part thereof for the time engines have to stand between stations whilst water is being unloaded, authorised upon page 93, are hereby cancelled.

To operate from 1st May, 1923.

The Common Seal of the Railway Commissioners for New South Wales was hereunto affixed this 14th day of May, in the year of our Lord 1923, in the presence of,—

W. JNO. MORRIS,
Secretary.

Approved by the Governor-in-Council on the 23rd day of May, 1923.

H. C. Budge,
Clerk of the Executive Council.

[7200]

[7181] Sydney, 25th May, 1923.

APPLICATIONS FOR LEASES FOR OYSTER CULTURE.

IT is hereby notified that the undermentioned persons have applied to lease for oyster culture the portions of land described hereunder opposite their respective names.

Objections may be lodged at the Chief Secretary's Department, Fisheries Branch, within thirty days of the date of this notice against the leasing of any of the portions. If interference with a hauling ground is alleged, a statutory declaration by a licensed fisherman must be submitted to the effect that the area has been hauled during the preceding twelve months.

E. B. HARKNESS,
Under Secretary.

Application No. 12,294, Timothy Wray, on an eastern bank of Cullendulla Creek, Clyde River, adjoining Oyster Leases Nos. 4,518 and 9,706, and being identical with the applicant's expired Oyster Lease No. 5,672, parish of Benandra, county of St. Vincent, 100 yards foreshore; term of lease, fifteen years.

Application No. 12,295, Timothy Wray, on an eastern bank of Cullendulla Creek, Clyde River, adjoining Oyster Leases Nos. 4,518 and 2,267, and being identical with the applicant's expired Oyster Lease No. 5,675, parish of Benandra, county of St. Vincent, 400 yards foreshore; term of lease, fifteen years.

Application No. 12,336, William Ernest Smith, on a southern bank of Georges River, adjoining Oyster Leases Nos. 6,445 and 7,185, and being identical with the applicant's expired Oyster Lease No. 5,538, parish of Sutherland, county of Cumberland, 600 yards foreshore; term of lease, fifteen years.

Application No. 12,335, William Ernest Smith, on a south-eastern bank of Georges River, adjoining the south-western end of Oyster Lease No. 6,009, and being identical with the applicant's expired Oyster Lease No. 5,537, parish of Sutherland, county of Cumberland, 500 yards foreshore; term of lease, fifteen years.

Application No. 12,329, Sydney Cole, junior, on a western bank of Hawkesbury River, adjoining the southern end of Oyster Lease No. 9,834, parish of Cowan, county of Northumberland, 100 yards foreshore; term of lease, ten years.

Application No. 12,350, James Greer, offshore, at Hawkesbury River, about 20 yards southerly from the most southerly point of Oyster Lease No. 10,701, parish of Cowan, county of Northumberland, about 3 acres; term of lease, ten years.

Application No. 12,347, John Holmes Southwell, on a northern bank of Pelican Bay, Manning River, adjoining Oyster Leases Nos. 7,872 and 11,760, section No. 1, and being identical with the applicant's expired Oyster Lease No. 5,289, parish of Oxley, county of Macquarie, 200 yards foreshore; term of lease, fifteen years.

Application No. 12,308, executors of will late Edward Edmund Bull, on a western bank of Karuah River, Port Stephens, at the entrance to Cameron's Creek, identical with expired Oyster Lease No. 8,139, parish of Karuah, county of Gloucester, 100 yards foreshore; term of lease, fifteen years.

Application No. 12,309, executors of will late Edward Edmund Bull, on the western side of a small island north-east of Flying Fox Island, Karuah River, Port Stephens, identical with expired Oyster Lease No. 8,242, parish of Karuah, county of Gloucester, 50 yards foreshore; terf of lease, fifteen years.

[6605] Department of Taxation,
George-street North, Sydney.
25th May, 1923.

NOTICE is hereby given that the 1922 Income Tax shall be due and payable on Thursday, 31st May, 1923.

W. H. WHIDDON,
Commissioner of Taxation.

NEW SOUTH WALES WHEAT MARKETING ACT, 1920.

STATE WHEAT OFFICE—1920-21 HARVEST.

STATEMENT of Cash received and Disbursements for period to 30th April, 1923.

Receipts.	Up to 31st March, 1923. £ s. d.	April Transactions. £ s. d.	Total to date. £ s. d.
Proceeds of Sales: Overseas, Local, and Millers	18,290,511 5 0	.....	18,290,511 5 0
Miscellaneous receipts...	404,456 8 5	91 1 0	404,547 9 5
Australian Wheat Board—Cash transfer from other States...	965,000 0 0	.....	965,000 0 0
Cash Advances from old Pool	855,065 5 0	.....	855,065 5 0
Treasury Advances Guarantee Account ...	968,364 1 5	12 1 0	968,376 2 5
	£21,483,396 19 10	£103 2 0	£21,483,500 1 10
Bank Balance—General Account, all Banks			183,438 18 0
			£21,666,938 19 10

Expenditure.	Up to 31st March, 1923. £ s. d.	April Transactions. £ s. d.	Total to date. £ s. d.
Advances to growers...	19,141,184 15 11	12 1 0	19,141,196 16 11
Rail freights	1,072,729 6 2	.....	1,072,729 6 2
Plant and material purchased	13,672 4 0	.....	13,672 4 0
Agents' commission	556,399 3 4	.....	556,399 3 4
Darling Island expenses	236,484 4 11	.....	236,484 4 11
General expenses	405,495 10 10	617 2 6	406,112 13 4
Ships' charges, &c. (recoverable)	64,289 2 5	.....	64,289 2 5
Petty cash advances...	1,055 8 9	.....	1,055 8 9
Australian Wheat Board—Cash transfer to other States	175,000 0 0	.....	175,000 0 0
	£21,666,309 16 4	£629 3 6	£21,666,938 19 10

F. S. DIGBY,
Manager.
10th May, 1923.

7159]

THE Water Conservation and Irrigation Commission invites applications for position of First-grade Engineering Draftsman, Leeton, Murrumbidgee Irrigation Areas. Salary at the rate of £404 per annum, and regulation living allowance. Applicant should have had training and experience in the design of earthworks and reinforced concrete structures and in the preparation of estimates and specifications for same. Preference will be given to those with experience in the design of irrigation works. Forms of application are obtainable at Head Office, 247 George-street, Sydney; and at the offices of the Resident Commissioner at Leeton and Griffith, and must reach the undersigned, with copies only of testimonials, not later than 6th June, 1923.

H. BEVAN,
Acting Secretary.

[7173]

[7167] Water Conservation and Irrigation Commission, Sydney, 15th May, 1923.

NOWLEY BORE WATER TRUST.

Election of Trustees.

SATURDAY, the 30th June, 1923, has been appointed the date for the election of two Trustees of the abovementioned Trust, and the Trust's Office at Walgett the polling-place.

H. H. DARE,
Commissioner.

[7157] Water Conservation and Irrigation Commission, Sydney, 24th May, 1923.

NOTIFICATION OF THE COMPLETION OF THE WORKS OF THE "POLLY BREWON No. 2" BORE WATER TRUST."

IT is hereby notified that, pursuant to the provisions of section 37 of the Water Act, 1912, the works in respect of which the "Polly Brewon No. 2 Bore Water Trust" was constituted have been completed. [W.C. & I.C. 1922-9,448].

H. H. DARE,
Commissioner.

[7174] Water Conservation and Irrigation Commission, Sydney, 21st May, 1923.

BULLATALE CREEK WATER TRUST AND TUPPAL CREEK WATER TRUST.

Election of Trustees.

SATURDAY, the 23rd June, 1923, has been appointed the date for the election of two Trustees of each of abovenamed Trusts, and the Trust's Office, End-street, Deniliquin, the polling-place.

H. H. DARE,
Commissioner.

WATER ACT, 1912 (PART V).

THE Water Conservation and Irrigation Commission has received the following application for a License for a New Artesian Well:—

Alfred Mallick, of Polly Brewon Stn., por. 2, psh. Devon, co. Leichhardt.

A public inquiry into the application will be held by Mr. J. C. Yeo, Assistant Engineer and Official Trustee, at the Court-house, Walgett, on Thursday, the 28th June, 1923, at 3 p.m.

H. H. DARE,
Commissioner.

[7202]

WATER ACT, 1912.

Application No. 710, Wagga Wagga Land Board District.

DECISION OF LOCAL LAND BOARD.

New South Wales, to wit. } Wagga Wagga.

WHEREAS on the 16th day of March, 1923, it became a matter for investigation before us upon an application by the Council of the Municipality of Wagga for a License for a Pump to be installed on the left bank of the Murrumbidgee River on Reserve 50,638, Town of Wagga Wagga, parish of South Wagga Wagga, county of Wynyard, Land District of Wagga, for the purpose of pumping water into the Wollundry Lagoon to maintain a water-level of a certain height; and having inquired into the said matter, we find that the matter has been duly advertised and no objections have been received, and there is no objection in the public interest or otherwise to the granting of the lease applied for. We accordingly recommend the issue of a license for a pump in the position shown by red circle on helio. Exhibit B, for a term of five (5) years, subject to conditions (1) to (4) on Exhibit C. We find that the applicant is the occupier of the land on which the work is situated.

H. Oates appeared for the applicants.

Given under our hands, at the Court House at Wagga Wagga, in the State of New South Wales, this 16th day of March, 1923.

T. W. IRISH, Actg. Chairman.
J. W. SHEPHARD, Member.

Conditions referred to.

(1) The Water Conservation and Irrigation Commission shall have the power to regulate or absolutely stop all pumping operations should it at any time think or deem it necessary to do so in the public interests.
(2) A screen or rose with openings not more than one-quarter of an inch wide to be permanently fixed to the inlet end of the suction-pipe to the satisfaction of the Water Conservation and Irrigation Commission.
(3) The Water Conservation and Irrigation Commission may at any time, if it should think it necessary or desirable in the public interests, give six months' notice in writing to the holder of the license for the time being (which notice may be given by delivering the same to him, or by leaving the same at his last known place of abode in New South Wales) of the cancellation and determination of this license, and at the expiration of six months next after the delivery or service of such notice as aforesaid, this license and all the rights conferred by it shall absolutely cease and determine, except as to any rights of action or other remedies then accrued for fees, charges for water or otherwise.
(4) No compensation shall be payable by such Commission or the Crown, in respect of such cancellation and determination, to any person whomsoever.

[W.C. & I.C. 1922-12,380] [7036]

WATER ACT, 1912.

Application No. 717, Wagga Wagga Land Board District.

DECISION OF LOCAL LAND BOARD.

New South Wales, to wit. } Wagga Wagga.

WHEREAS on the 16th day of March, 1923, it became a matter for investigation before us upon an application by Arthur Roland Martin for a License for a pump installed on the left bank of the Murrumbidgee River, on portion 17, Ph. Yarragundry, Co. Mitchell, for the purpose of irrigating an area of 30 acres, Land District of Wagga Wagga; and having inquired into the said matter, we find that the matter has been duly advertised, and no objections have been received, and there is no objection in the public interest or otherwise to the granting of the lease applied for. We accordingly recommend the issue of a license for a pump in the position shown by red circle on helio., Exhibit B, for a term of five (5) years, subject to conditions 1 to 6 on Exhibit C. We find that the applicant is the occupier of the land on which the work is situated.

A. R. Martin appeared.

Given under our Hands, at Court-house at Wagga Wagga, in the State of New South Wales, this 16th day of March, 1923.

T. W. IRISH, Acting Chairman.
J. W. SHEPHARD, Member.

Conditions referred to.

(1) The Water Conservation and Irrigation Commission shall have the power to regulate or absolutely stop all pumping operations should it at any time think or deem it necessary to do so in the public interests.
(2) The total area watered by the pump shall not exceed 300 acres.
(3) A screen or rose with openings not more than one-quarter of an inch wide to be permanently fixed to the inlet end of the suction-pipe to the satisfaction of the Water Conservation and Irrigation Commission.

(4) The licensee shall furnish the Water Conservation and Irrigation Commission during the months of January, April, July, and October in each year with a return on the form provided by the said Commission, showing full particulars of the irrigation carried on by him during each of the three months preceding the month in which the return is furnished.

(5) The Water Conservation and Irrigation Commission may at any time, if it should think it necessary or desirable in the public interests, give six months' notice in writing to the holder of the license for the time being (which notice may be given by delivering the same to him, or by leaving the same at his last-known place of abode in New South Wales) of the cancellation and determination of this license, and at the expiration of six months next after the delivery or service of such notice as aforesaid, this license and all the rights conferred by it shall absolutely cease and determine, except as to any rights of action or other remedies then accrued for fees, charges for water, or otherwise.

(6) No compensation shall be payable by such Commission or the Crown in respect of such cancellation and determination to any person whomsoever.

[W.C. & I.C. 1922-12,359] [7035]

WATER ACT, 1912.

Application No. 713. Wagga Wagga Land Board District.

DECISION OF LOCAL LAND BOARD.

New South Wales, to wit. } Wagga Wagga.

WHEREAS on the 16th day of March, 1923, it became a matter for investigation before us upon an application by James Bolger for a license for an existing earthen dam on Bullenbung Creek, between portions 2 and 3, parish of Tootool, county of Mitchell, Land District of Wagga Wagga, for the purpose of conservation of water for stock and domestic use; and having inquired into the said matter, we find that the matter has been duly advertised, and no objections have been received, and there is no objection in the public interest or otherwise to the granting of the license applied for. We accordingly recommend the issue of a license for a pump in the position shown by letter A on helio., Exhibit E, for a term of five years, subject to conditions 1 to 4 on Exhibit C. We find that the applicant is the occupier of the land on which the work is situated.

No appearances.

Given under our Hands, at the Court-house at Wagga Wagga, in the State of New South Wales, this 16th day of March, 1923.

T. W. IRISH, Acting Chairman.
J. W. SHEPHARD, Member.

Conditions referred to.

(1) Level of crest of bywash to be fixed at 3·46 feet below a Bench Mark established on a gum tree on the left bank of the Creek near the work, and particulars of which are in the Office of the Water Conservation and Irrigation Commission.

(2) The whole of the work to be maintained to the satisfaction of the Water Conservation and Irrigation Commission.

(3) The Water Conservation and Irrigation Commission may at any time, if it should think it necessary or desirable in the public interests, give six months' notice in writing to the holder of the license for the time being (which notice may be given by delivering the same to him, or by leaving the same at his last-known place of abode in New South Wales) of the cancellation and determination of this license, and at the expiration of six months next after the delivery or service of such notice as aforesaid, this license and all the rights conferred by it shall absolutely cease and determine, except as to any rights of action or other remedies then accrued for fees, charges for water, or otherwise.

(4) No compensation shall be payable by such Commission or the Crown, in respect of such cancellation and determination, to any person whomsoever.

[W.C. & I.C. 1922-12,430] [7034]

WATER ACT, 1912.

Application No. 431, Sydney Land Board District.

DECISION OF LOCAL LAND BOARD.

New South Wales, to wit. } W.A.A. 431, Sydney (L.D. Penrith), A. E. Switzer.

WHEREAS on the 19th day of April, 1923, it became a matter for investigation before us whether the application, No. 431, Sydney, under Section 10 of the Water Act, 1912, by Alfred Edward Switzer for a license for a pump on the left bank of South Creek, on Portion 26, Parish of Clermont, County of Cumberland, Land District of Penrith; and having inquired into the said matter, we hereby recommend that a license be granted in respect of a pump driven by a ten feet diameter windmill, with a capacity of 400 gallons per hour, to be erected on the said portion 26, in the position shown approximately in red colour on plan, Exhibit B, subject to the five conditions set forth in Exhibit A herewith. We further recommend that the license be for a term of five years.

Applicant present; is prepared to accept a license subject to these conditions, and for the said term.

Given under our Hands, at the Court-house at Penrith, in the State of New South Wales, this 19th day of April, 1923.

E. W. BRIERLY, Chairman.
C. J. WELCH, } Members.
THOMAS WHOLOHAN, }

Conditions referred to.

(1) The Water Conservation and Irrigation Commission shall have the power to regulate or absolutely stop all pumping operations should it at any time think or deem it necessary to do so in the public interests.

(2) A screen or rose with openings not more than one-quarter of an inch wide to be permanently fixed to the inlet end of the suction-pipe to the satisfaction of the Water Conservation and Irrigation Commission.

(3) The licensee shall furnish the Water Conservation and Irrigation Commission, during the month of July in each year, with a return on the form provided by the said Commission, showing full particulars of the irrigation carried on by him during the preceding twelve months ending 30th June.

(4) The Water Conservation and Irrigation Commission may at any time, if it should think it necessary or desirable in the public interests, give six months' notice in writing to the holder of the license for the time being (which notice may be given by delivering the same to him, or by leaving the same at his last-known place of abode in New South Wales) of the cancellation and determination of this license, and at the expiration of six months next after the delivery or service of such notice as aforesaid, this license and all the rights conferred by it shall absolutely cease and determine, except as to any rights of action or other remedies then accrued for fees, charges for water, or otherwise.

(5) No compensation shall be payable by such Commission or the Crown, in respect of such cancellation and determination, to any person whomsoever.

[W.C. & I.C. 1923-12,023] [7043]

[Form 37.—Regulation 17.]

REGISTRY OF FRIENDLY SOCIETIES.

Advertisement of Suspension.

NOTICE is hereby given that the Registrar of Friendly Societies, by writing under his hand dated the eighteenth day of May, 1923, has suspended for a period of three months the registry of St. Joseph's Branch, No. 131, of the Hibernian-Australasian Catholic Benefit Society, on the ground that the branch has wilfully, and after notice, violated the provisions of the Friendly Societies Act, 1912, by failing to supply information required in connection with the 1921-2 return, as requested in the Registrar's letter of 9th December, 1922. The branch, subject to the right of appeal given under the Friendly Societies Act, ceases to enjoy the privileges of a registered branch, but without prejudice to any liability incurred by the branch, which may be enforced against it as if such suspension had not taken place.

H. A. SMITH,
Registrar.

Eighteenth day of May, 1923. [7161]

[7186] Industrial Registrar's Office,
Sydney, 25th May, 1923.

THE following Awards of the Court, made in exercise of the powers conferred upon it by Section 14 of the Industrial Arbitration Act, 1912, have this day been published as part of the Industrial Gazette for May, 1923 (with the exception of those marked *, which will be published in the Industrial Gazette for June, 1923), in accordance with the provisions of the Act and the Regulations thereunder.

Copies of the Awards are obtainable from the Government Printer, Sydney, at the price mentioned (postage added), upon request, quoting the particulars stated hereunder, and the date of publication.

F. W. KITCHING,
Industrial Registrar.

Brewers (Cumberland, &c.), Award (Principal), 4d.
Government Railways and Tramways (Carriage and Waggon Builders) Award (Variation), 4d.
Government Tramways (Electrical Branch) Award (Variation), 4d.
Government Railways and Tramways (Ironworkers Assistants, &c.) Award (Variation), 4d.
Government Tramways (Enginemen, &c., in Power Houses) Award (Variation), 4d.
Sheet Metal Workers and Canister Makers (State) Award (Variation), 4d.
Brass Finishers (State) Award (Variation), 4d.
Biscuit and Cake Makers (State) Award (Variation), 4d.
Stovemakers (State) Award (Variation), 4d.
Government Tramways (Traffic) Award (Variation), 3d.
Shipping, Firemen and Deck Hands (Harbours and Rivers) Award (Variation), 4d.
Government Railways and Tramways (Coachpainters, &c.) Award (Variation), 4d.
Ferries, Firemen Deck-hands, &c. (Port Jackson and Manly S.S. Co. Ltd.) Award (Variation), 4d.
Textile Workers (State) Award (Variation), 4d.
*Painters, &c. (State) Award (Variation), 4d.
Agricultural Implement Makers (Cumberland) Award (Variation), 4d.
Coachmakers, &c. Rail (State) Award (Variation), 4d.
Sugar Workers (Colonial Sugar Refining Company Limited, Pyrmont) Award (Variation), 4d.
*Breadcarters (Country) Award (Variation—Exemption), 3d.
*Bakers (Country) Award (Variation—Exemption), 3d.
*Iron and Steel Makers (Hoskin's Iron and Steel Company Limited) Award (Variation), 4d.
*Iron and Steel Manufacturers (State) Award Variation), 4d.
Ironworkers Assistants, &c. (State) Award (Variation), 4d.
Barbed Wire and Wire Nail Makers (State) Award (Variation), 4d.
*Blindmakers (State) Award (Variation), 4d.
Storemen and Packers, Retai Stores (Cumberland) Award (Variation), 3d.
Storemen and Packers, Wholesale Grocery, &c. Stores (State) Award (Variation), 4d.
Water and Sewerage Salaried Officers, Professional Division (Metropolitan) Award (Variation), 4d.
Water and Sewerage Salaried Officers, Clerical Division (Metropolitan) Award (Variation), 4d.
Water and Sewerage Employees, Wages Division (Metropolitan) Award (Variation), 4d.
Water and Sewerage Salaried Officers, General Division (Metropolitan) Award (Variation), 4d.
Plumbers and Gasfitters (Newcastle) Award (Variation), 4d.
Plumbers and Gasfitters (Cumberland) Award (Variation), 4d.
Storemen and Packers, Wholesale Drug Stores (State) Award (Variation), 4d.
Storemen and Packers, Wharf Stores (State) Award (Variation), 3d.
Sailmakers, &c (State) Award (Variation), 4d.
Firemen, Deckhands, and Cooks on Tug Boats (Port Jackson) Award (Variation), 3d.
Coachmakers, &c., Road (State) Award (Variation), 4d.
Laboratory Attendants, &c. (State), Award (Principal), 4d.
*Furniture Trades (State) Award (Variation), 4d.

The 18th day of May, 1923.

WE, the Judges of the Court of Review holden at Sydney, do hereby fix Tuesday, the twenty-sixth day of June next, at 10 o'clock in the forenoon, at the Court-house, Queen's-square, Sydney, as the time and place for the sittings of the Court for hearing appeals against income-tax assessments.

E. SCHOLES,
JOHN J. COHEN, } Judges.
[7172] C. A. WHITE

The sixteenth day of May, 1923.

BY virtue of the authority vested in me by the District Courts Act, 1912, I hereby appoint Mr. Herbert Henry Schwartzkoff to be Bailiff of the District Court, holden at Bellingen, vice Mr. J. A. Beverley, resigned;—to take effect from the first day of June, 1923.

W. H. MOCATTA,
[7160] Judge.

The twenty-first day of May, 1923.

BY virtue of the authority vested in me by the District Courts Act, 1912, I hereby appoint Mr. Edwin Shephard to act as Bailiff of the District Court, holden at Hay, for a period not exceeding three weeks from this date.

WALTER BEVAN,
[7203] Judge.

NOTICE UNDER REAL PROPERTY ACT.

APPLICATIONS by the undermentioned have been made to bring the lands respectively described under the provisions of the Real Property Act. Caveats may be lodged ON OR BEFORE THE 29TH JUNE, 1923:—

No. 21,989. Marion Mackellar, 4 a. 3 r. 38½ p., front. Lane Cove rd., Woodville-av., and Milson's Pt. to Hornsby Railway, at Warrawee.

No. 24,366. Raymond Lancelot Paddison, 27½ p., in Marns-st., 132 feet south-westerly from Simmons-st., Wagga Wagga.

No. 24,456. William Richard Murray, 1 r. 17½ p., in Phillip-st., 231 ft. 6 in. easterly from Church-st., Parramatta.

No. 24,603. Matthew Covacevich, 14½ p., cnr. Unwin-st. and Canterbury-rd., Canterbury.

No. 24,626. Catherine Ann Cobcroft, 1 r. 32 p., includ. Pomeroy, Macleay-st., Potts' Point.

No. 24,636. George Catley, 5 a. 3 r. 2¼ p., 3 a. 1 r. 19¼ p., parts por. 2 (psh.), in Denison-rd., Botany, psh. Botany, co. Cumberland.

No. 24,679. William John Ross, 32½ p., in Fitzgerald-st., 149 2/10th links, north-westerly from Macquarie-st., Windsor.

No. 24,690. Eleanor Frances Gill, 1 r. 2 p., includ. Luther and Maidstone, Nos. 60 and 62, Darley-rd., Manly.

No. 24,807. Alfred Charles Edwards, Theophilus Stephens Drinkwater, Agnes Daisy Maud Drinkwater, 1 r. 6½ p., includ. Nos. 1, 3, 5, 7, and 9, front. Cowper-st., Fotheringham and Stevens lanes, Marrickville.

No. 24,808. Alfred Charles Edwards, Theophilus Stephens Drinkwater, Agnes Daisy Maud Drinkwater, 21½ p., in Enmore-rd., 17 ft. 3 in. southerly from Cowper-st., Marrickville.

No. 24,812. Sidney Adams, 2 r., includ. Ivy Dene, Powell-st., Bankstown.

No. 24,864. William Herbert Thorburn, 2 r., allot. 17, sec. 33, Sterne-st., Goulburn.

No. 24,899. Melina Alice Hyslop, 17½ p., lot 11, sec. 4, Willoughby Est., Orchard-st., Chatswood.

No. 24,900. Nellie Jane Charity, 17 p., lot 12, sec. 4, Willoughby Est., Orchard-rd., Chatswood.

Diagrams delineating these lands may be inspected at the Land Titles Office, Sydney.

W. G. H-WILLIAMS,
Registrar-General.
25th May, 1923. [7198]

HUNTER DISTRICT WATER SUPPLY AND SEWERAGE BOARD.

NOTICE TO LAY SERVICE PIPES.

NOTICE to the owner, occupier, or mortgagee (as the case may be) of tenements and premises situated in—

Cessnock Shire (Rutherford): Singleton-road, from Rutherford Reservoir westerly 2,640 yards to Racecourse.

Cessnock Shire (Homeville): Green-street, from Station-street westerly 98 yards.

Tarro Shire (Stanford Merthyr): Maitland-street, from end of existing watermain south-westerly 74 yards.

THE main pipe in the said streets having been laid down, the owner, occupier, or mortgagee (as the case may be) of tenements and premises situated as above is hereby required, on or before the 6th July, 1923, to cause a proper pipe and stop-cocks to be laid, so as to supply water from the main pipe to such tenements and premises.

ALFRED E. FRY,
Board's Office, Newcastle, Secretary.
21st May, 1923. [7171]

HUNTER DISTRICT WATER SUPPLY AND SEWERAGE BOARD.

NOTICE TO LAY SERVICE PIPES.

NOTICE to the owner, occupier, or mortgagee (as the case may be) of tenements and premises situated in—

Newcastle: Ravenshaw-street, from Bull-street to Parry-street.

Waratah: Christoe-road, from end of existing watermain easterly 220 yards towards Crescent-road.

Lake Macquarie Shire and Merewether: Date-street, from end of existing watermain near Case-street to Moira-street; Rifle-street, from Union-street to Date-street.

Merewether: Ulick-street, from Fellows-street easterly 90 yards.

Hamilton: Darling-street, from Gordon-avenue to Stewart-street; Cram-street, from Elliott-street to Stewart-avenue; Stewart-avenue, from Turnbull-street to Gordon-avenue; Cram-street, from Elliott-street to Porcher-street; Beaumont-street, from Darling-street to Pulver-street.

Lambton: Durham-road, from Karoola-road easterly 110 yards; Chilcott-street, from Morehead-street westerly 253 yards.

Lake Macquarie Shire (Cardiff): John-street, from Russell-street to Macquarie-road; Macquarie-road, from John-street to Arthur-street; Arthur-street, from Macquarie-road to Queen's-avenue; Marianne-street, from Main-road 140 yards to end of street; Unnamed street, from end of existing watermain easterly 100 yards from Marianne-street; Harrison-street, from end of existing watermain southerly 132 yards to Main-road; Mary-street, from Thomas-street southerly 102 yards.

THE main pipe in the said streets having been laid down, the owner, occupier, or mortgagee (as the case may be) of tenements and premises situated as above is hereby required, on or before the 6th July, 1923, to cause a proper pipe and stop-cocks to be laid, so as to supply water from the main pipe to such tenements and premises.

ALFRED E. FRY,
Secretary.

Board's Office, Newcastle.
21st May, 1923. [7170]

Metropolitan Board of Water Supply and Sewerage,
Sydney, 15th May, 1923.

NOTICE TO LAY SERVICE PIPES.

NOTICE TO THE OWNERS OF TENEMENTS AND PREMISES IN—

Ashfield: Dobroyde-parade, from Wolseley-street easterly 133 yards (60,428); Scott-street, from existing main to Dalmar-street (60,409).

Concord: Corby-avenue, from existing main south-easterly 57 yards (60,280).

Drummoyne: Janet-street, from existing main to Clements-street; Clements-street, from Miller-street westerly 227 yards; Burnell-street, from Miller-street westerly 368 yards (60,406).

Granville: Rowley-road, from Rawson-street northerly 355 yards (60,396).

Rockdale: Park-avenue, from existing main to Wolli Creek road; Godfrey-street, from Curtis-street to Park-avenue (60,368).

Rockdale: George-street, from King-street south-westerly 45 yards (60,369).

Lane Cove: Kimberley-avenue, from existing main to Cobden-avenue; Cobden-avenue, from Kimberley-avenue to Lane Cove road (80,230).

Manly: Woodland-street, from Lombard-street to Harbord-street; Griffiths-street, from existing main to Woodland-street (80,239).

Mosman: Hopetoun-avenue, from existing main to Kirkoswold-avenue (80,240).

And the various private streets, lanes, courts, and alleys opening thereunto.

THE main pipe in the said streets having been laid down, the owners of all tenements and premises situated at above are hereby required, on or before the twenty-ninth day of June next, to cause a proper pipe and stop-cocks to be laid, so as to supply water from the main pipe to such tenements and premises.

G. H. SOUTHWICK,
Inspector to the Board of Water Supply and Sewerage.

[7076]

Metropolitan Board of Water Supply and Sewerage.
Sydney, 1st May, 1923.

NOTICE TO LAY SERVICE PIPES.

NOTICE TO THE OWNERS OF TENEMENTS AND PREMISES IN—

Concord: Melbourne-street, from existing main to Alexandra-street (60,399).

Drummoyne: Brent-street, from Undine-street to Seabrook-avenue; Seabrook-avenue, from Brent-street to Barnstable-road (60,410).

Granville: Cross-street, from existing main to existing main (60,334).

Waverley: Tower-street, from Young-street to Jenson-avenue (60,407).

Blacktown: Toongabbie-road, from Targo-road to Portico-avenue; Portico-avenue, from Toongabbie-road northerly 159 yards (80,216); Patrick-street, from Alpha-street northerly 116 yards; Patrick-street, from Alpha-street southerly 142 yards (80,221).

Manly: Collingwood-street, from Pittwater-road to Queenscliff-road (80,244).

And the various private streets, lanes, courts, and alleys opening thereunto.

THE main pipe in the said street having been laid down, the owners of all tenements and premises situated at above, are hereby required on or before the fifteenth day of June next to cause a proper pipe and stopcocks to be laid, so as to supply water from the main pipe to such tenements and premises.

G. H. SOUTHWICK,
Inspector to the Board of Water Supply and Sewerage.

[6793]

Metropolitan Board of Water Supply and Sewerage,
Sydney, 8th May, 1923.

NOTICE TO LAY SERVICE PIPES.

NOTICE TO THE OWNERS OF TENEMENTS AND PREMISES IN—

Canterbury: Yangoora-road, from Garrong-road to Wangee-road (60,401).

Granville: Robertson-street, from existing main to Guildford-road (60,355).

Randwick: Kennedy-street, from Barker-street to Haig-street (60,393).

Waverley: George-street, from Old South Head road to Peel-street (60,418); Dellview-street, from existing main to Tamarama-avenue; Tamarama-avenue, from Dellview-street easterly 89 yards (60,398).

Manly: Hilltop-crescent, from Ashley-parade to Austin-street (80,238).

Willoughby: McClelland-street, from existing main to Victoria-avenue; Victoria-avenue, from McClelland-street to Robert-street; Robert-street, from existing main to Victoria-avenue; Fourth-avenue, from Robert-street to McClelland-street (80,212); Bedford-street, from existing main to Warrane-road; Warrane-road, from Bedford-street to existing main (80,248).

And the various private streets, lanes, courts, and alleys opening thereunto.

THE main pipe in the said streets having been laid down, the owners of all tenements and premises situated at above, are hereby required, on or before the twenty-second day of June next, to cause a proper pipe and stop-cocks to be laid, so as to supply water from the main pipe to such tenements and premises.

G. H. SOUTHWICK,
Inspector to the Board of Water Supply and Sewerage.

[6929]

Metropolitan Board of Water Supply and Sewerage,
Sydney, 22nd May, 1923.

NOTICE TO LAY SERVICE PIPES.

NOTICE TO THE OWNERS OF TENEMENTS AND PREMISES IN:—

Canterbury: Byron-street, from Beamish-street to Beamish-road; Beamish-road, from Byron-street to existing main (60,429).

Enfield: Hillcrest-avenue, from Dean-street northerly 229 yards (60,411).

Fairfield: Woodville-road, from Southern-road to New-street; New-street, from Woodville-road westerly 300 yards (60,415); Henry-street, from Railway-crescent easterly 121 yards (60,400); Henry-street, from existing main southerly 20 yards (60,419).

Granville: Abbott-street, from existing main to Cohen-street; Cohen-street, from Abbott-street to May-street; May-street, from Cohen-street to existing main (60,324); Clyde-street, from Fourth-street to Third-street (60,347).

Kogarah: Belmore-road, from Gallipoli-street to Maher-street (60,332).

Hornsby: Loftus-street, from Pennant Hills road to Victoria-road; Killaloe-street, from Loftus-street to Wilson-street (80,263); Cheltenham-road, from Sutherland-road north-easterly 177 yards (80,245).

Manly: Jamieson-avenue, from Old Pittwater road westerly 192 yards (80,257).

Prospect and Sherwood: Braeside-road, from Merrylands-road to Old Prospect road (80,197); Burford-street, from Merrylands-road to The Avenue (80,226); Davies-street, from Merrylands-road to Henson-street (80,213).

And the various private streets, lanes, courts, and alleys opening thereunto.

THE main pipe in the said street having been laid down, the owners of all tenements and premises situated at above are hereby required, on or before the fifth day of July next, to cause a proper pipe and stop-cocks to be laid, so as to supply water from the main pipe to such tenements and premises.

G. H. SOUTHWICK,
Inspector to the Board of Water Supply
[7193] and Sewerage.

PUBLIC SCHOOL TENDERS.

TENDERS, plainly endorsed and addressed to the Under Secretary, Department of Education, Sydney, will be received up till 2 p.m. on the dates mentioned for the works specified below. Full particulars on tender forms and those bound with the Specifications.

ALBERT BRUNTNELL,
Minister for Education.

31st MAY, 1923.

Penrith—Remodelling and Improvements. (Plans, &c., at Head Office, and at Public School, Penrith.)

Stockton—Additions and Remodelling. (Plans, &c., at Head Office; District Works Office, Newcastle; and Public School, Stockton.)

Toongabbie—Additions. (Plans, &c., at Head Office, and at Public Schools, Parramatta and Toongabbie.)

Woollahra (fresh tenders)—Erection of New Manual Training Room, &c. (Plans, &c., at Head Office.)

7th JUNE, 1923.

Huskisson (fresh tenders)—Additions. (Plans, &c., at Head Office, and at Public Schools, Kiama, Nowra, and Huskisson.)

Murrulebale (fresh tenders)—New School Building. (Plans, &c., at Head Office; District Works Office, Cootamundra; and at Public Schools Junee and Narrandera.)

14th JUNE, 1923.

Ashfield—Additions. (Plans, Bills of Quantities, &c., at Head Office.)

Byron Bay—Erection of Additional Building, Repairs, &c. (Plans, &c., at Head Office; District Works Office, Lismore; and at Public Schools, Byron Bay and Mullumbimby.)

Lynch's Creek Additions, Improvements, &c. (Plans, &c., at Head Office, and at Public Schools, Casino, Kyogle, and Lynch's Creek.)

Upper Orara—Removal of School Building from Ulmarra. (Plans, &c., at Head Office, and at Public Schools, Grafton, Ulmarra, Coff's Harbour, and Upper Orara.)

DEPARTMENT OF PUBLIC WORKS—TENDERS FOR LEASING.

TENDERS will be received up to 2 p.m. on the dates specified for the undermentioned. Tenderers to state what rental they are prepared to offer, or the lowest sum for which they will work the Watering Place with the privilege of retaining the collections authorised by Regulation. Envelopes containing tenders must be addressed to the President, Tender Board, Public Works Department, Sydney, and have legibly endorsed upon the face thereof the name of the Public Watering Place for which tender is submitted. Tenders must be accompanied by a deposit of £5, and should specify the names and addresses of two proposed sureties. The Department does not bind itself to accept any tender.

The lease will be subject to the provisions of the Public Watering Places Act, 1900, and the Regulations thereunder. The lessee may cultivate the tenant's lease, and any improvements which he may effect in the shape of clearing and burning-off timber may be considered in his favour should he tender for a new lease at the expiration of his term.

Copies of the Act, Regulations, conditions of lease, and agreement may be seen, and further information and form of tender may be obtained from the local District Works Office, or from the Department of Public Works, Sydney.

2nd JULY, 1923.

Helman's Tank, 640 acres, road Cobar to Bourke, Dubbo District.

Belarabon Tank, 640 acres, road Mossgiel to Cobar, Hay District.

Coohavittra Tank, 640 acres, road Wilcannia to Cobar, Hay District.

Dry Lake Tank, 1,279 acres, road Wilcannia to Milparinka, Broken Hill District.

NOTE.—Term of lease to be for five years from 1st August, 1923, in each case.

R. T. BALL.

DEPARTMENT OF PUBLIC WORKS—TENDERS FOR WORKS.

TENDERS will be received up to 2 p.m. on the dates specified for the undermentioned works. Envelopes containing tenders must be addressed to the President, Tender Board, Public Works Department, Sydney, and have legibly endorsed upon the face thereof the name of the work for which tender is submitted. The Government does not bind itself to accept the lowest or any tender.

Specifications and plans of all works may be seen in Contractor's Room, Public Works Department, Sydney, in addition to the other places mentioned.

Plans will be supplied at the rate of 5s. for each sheet, and specifications at 5s. per copy. Payment to be made to Accountant of Department. For Architectural Works, plans only may be purchased.

28th MAY, 1923.

Botanical Gardens, Sydney—Erection of Glass House (Fresh Tenders.)

Manly Court-house—Erection of New Building. (Fresh Tenders; Bill of Quantities available.)

5th JUNE, 1923.

Paddy's River, road Goulburn to Mittagong—Construction of Timber Beam Bridge. (Fresh Tenders; the invitation for fresh tenders is withdrawn).

Sydney Hospital, Nurses' Home—Repairs and Painting The Nightingale Wing. (Fresh Tenders.)

Sydney Hospital—Renewing Ceilings of Bath-rooms and Lavatories. (Fresh Tenders.)

11th JUNE, 1923.

Narran River at Angledool, road Walgett to Goodooga—Construction of Timber Beam Bridge. (Specification, &c., at Court-houses, Moree, Narrabri, and Walgett.)

Supply and delivery of Leather Sleeves for Sand-pump Dredgers, from 1st July, 1923, to 30th June, 1924.

18th JUNE, 1923.

Armidale Water Supply—Construction of Earth Dam, with Reinforced Concrete Core Wall, &c., and Alterations and Extensions to Reticulation. (Specification, &c., at Public Works Office, Newcastle, and Court-house, Armidale.)

9th JULY, 1923.

Steel Hopper Punts for Dredge Service—Construction and delivery of Two 550-ton Punts. (Fresh Tenders; Specification, &c., at Departments of Public Works, Melbourne and Brisbane, and Public Works Office, Newcastle.)

23rd JULY, 1923.

Glen Innes Water Supply—Supply and Erection of Pumping Machinery and Removal of Existing Temporary Plant. (Fresh Tenders; amended Specification.)

R. T. BALL

NEW SOUTH WALES GOVERNMENT RAILWAYS AND TRAMWAYS.

TENDERS will be received at the Office of the Railway Commissioners, Bridge-street, Sydney, until 12 noon on the dates shown for the services specified:—

30th May, 1923.

For Delivery of Parcels and Luggage, &c., at Newcastle, Bathurst, Wentworth Falls, Katoomba, Leura, Albury, Wagga Wagga, and Goulburn, for one year from 1st July, 1923. Tender forms and specifications from Local Station Masters, and District Superintendents at Newcastle, Eskbank, Junee, Goulburn.

6th June, 1923.

For supply of Inverted Incandescent Gas Lamps (fresh tenders), under Schedule No. 6, for 1923-24 period. Tender forms and further particulars from Comptroller of Stores, Wilson-street, Redfern.

For the purchase of Scrap Non-ferrous Metals. Tender forms and further particulars from Comptroller of Stores, Wilson-street, Newtown.

For Delivery of Parcels and Luggage, Sydney and Suburbs, for one year from 1st July, 1923. Further particulars and specifications obtainable at the Office of the District Superintendent, Central Station, Sydney, and at the Chief Traffic Manager's Office, Public Works Building, Bridge-street, Sydney.

For the purchase and removal of Refuse, Garbage, and Cauliflower Leaves, Broken Pumpkins, Broken Melons, from the Railways premises at Darling Harbour, for twelve months from 1st July, 1923.

For the purchase and removal of Waste Produce from the Railway Produce Sheds at Alexandria, for one year from 1st July, 1923.

Particulars and specifications obtainable from Chief Traffic Manager (Goods Branch), First Floor, Central Station, Sydney.

For the undermentioned supplies and service to the Railway Refreshment Room, for alternate terms of six and twelve months from 1st July, 1923:—

Aerated Waters.	Laundry.
Bags, Papers.	Meat.
Bread and Rolls.	Milk and Cream.
Cakes and Pastry.	Margarine.
Confectionery.	Paper (Rolls).
Cocoa.	Sugar, 1A, 1C, 1XD, and Loaf.
Coffee.	Sauce and Condiments.
Fish (Fresh).	Smallgoods.
Fish (Tinned).	Tea.
Flowers (Cut).	Wine (Bulk).
Groceries.	Dairy Produce (Bacon, Eggs, Hams, &c.).
Jams and Preserves.	
Kitchen Refuse (Central).	

Further particulars and tender forms, specifications, &c., obtainable from General Manager, Railway Refreshment Rooms, 357 Elizabeth-street, Sydney.

13th June, 1923.

For the supply of two (2) 20-000 K.W. 50 Cycle 11,000 Volt Turbo-alternators for the White Bay Power-house, to specification No. 594, copies of which are obtainable from Chief Electrical Engineer, 61 Hunter-street, Sydney. Price, £1 for first copy, and subsequent copies 10s. each.

For the supply of Loco. Engine Bearing Oil to Specification. Tender forms and further particulars from Comptroller of Stores, Wilson-street, Newtown.

For the Cleaning of Live Stock Wagons at St. Mary's, Blacktown, and Richmond Line Stations for one year from 1st July, 1923. Particulars and specifications obtainable from Chief Traffic Manager (Goods Branch), First Floor, Central Station, Sydney.

4th July, 1923.

For the Supply of one (1) Venturi Water Meter with accessories for Zarra-street Power-house, Newcastle, to Specification No. 599, obtainable from Chief Electrical Engineer, 61 Hunter-street, Sydney, price first copy, 5s., subsequent copies, 2s. 6d. each.

8th August, 1923.

For supply of Six (6) Water Tube Boilers, with accessories, for White Bay Power-house, Sydney, to Specification No. 607, from Chief Electrical Engineer, 61 Hunter-street, Sydney; price, 20s. for first copy, and 10s. for subsequent copies.

For supply of One (1) 50-ton Overhead Travelling Crane for White Bay Power-house. Specification No. 605. Price, 5s., from Chief Electrical Engineer.

19th September, 1923.

For One 7,500 k.w Frequency Changer for White Bay Power House to Specification 608 (price 5s.), from Chief Electrical Engineer, 61 Hunter-street, Sydney.

All tenders to be properly endorsed. No tender necessarily accepted. Make cheques payable "Railway Commissioners."

W. J. MORRIS,
Secretary.

NEW SOUTH WALES GOVERNMENT RAILWAYS (SYDNEY HARBOUR BRIDGE).

TENDERS will be received at the Office of the Railway Commissioners, Bridge-street, Sydney, until 12 noon on Wednesday, 4th July, 1923 (extended from 30th May, 1923), for the Supply, Delivery, and Erection of Three (3) Reversible Escalators at Lavender Bay Railway Station, North Sydney.

Specifications and tender forms obtainable at the Office of Chief Engineer, Metropolitan Railway Construction, and Sydney Harbour Bridge, room 51, Public Works Building, Bridge-street, Sydney.

All tenders to be properly endorsed. No tender necessarily accepted.

W. J. MORRIS,
[7062] Secretary.

[6959] Water Conservation and Irrigation Commission, Sydney, 10th May, 1923.

TENDERS FOR FIREWOOD.

TENDERS will be received up to 2 p.m. on 28th May, 1923, by the undersigned, for the supply and delivery of 200 cords of firewood, in equal proportions of dry and green, of good quality box, belah, buddah, or other approved hardwood, cut to 3 feet 6 inch lengths, of not less than 4 inches, nor more than 1 foot in diameter.

To be delivered and stacked at the Bore in progress at Careunga, at the rate of not less than 10 cords per week from date of acceptance of tender.

Tenders should be addressed to the undersigned, and endorsed "*Tender for Firewood.*" Lowest or any tender not necessarily accepted.

H. BEVAN,
[W.C. & I.C. 1923-9,849] Acting Secretary.

TENDERS plainly endorsed on envelope and addressed to the Acting Secretary, Water Conservation and Irrigation Commission, 247 George street, Sydney, will be received up to 2 p.m., on 28th May, 1923, for the purchase of the following Traction Ploughing Plant:—One McLaren Steam Ploughing Tractor, 100 h.p. full load; two Scarifiers, one Waggon, and one Delver.

The plant may be inspected at Burren Bore, about 2 miles from Burren Junction Railway Station.

Full particulars may be obtained on application at the above address.

H. BEVAN,
[W.C. & I.C. 22-10,321] Acting Secretary.
[6753]

[7075] Water Conservation and Irrigation Commission, 16th May, 1923.

FRESH TENDERS, plainly endorsed, and addressed to the Acting Secretary, Water Conservation and Irrigation Commission, 247 George-street, Sydney, will be received up to 2 p.m. on Monday, 11th June, 1923, from persons willing to contract for construction of Distributing Works for Quabothoo Bore Water Trust District.

Plans and specifications may be inspected at above address, also at the offices of the Clerks of Petty Sessions at Walgett and Coonamble.

H. BEVAN,
Acting Secretary.
[W.C. & I.C. 1922-9,133.]

[7199]

Department of the Attorney-General and of Justice.
Sydney, 18th May, 1923.

IT is hereby notified for general information that the sums of money indicated hereunder have been held by the Public Trustee for a period of six years, and no claim thereto having been made, have been paid by him into the Treasury in accordance with the provisions of section 53 of the Public Trustee Act, 1913.

Any person claiming the right to participate in the distribution of the proceeds of any of the undermentioned estates should communicate with the Public Trustee, Box 7, G.P.O. Sydney, quoting the full name and also the number of the estate.

THOMAS J. LEY,
Minister of Justice.

UNCLAIMED MONEYS PAID INTO TREASURY IN ACCORDANCE WITH SECTION 53 OF THE PUBLIC TRUSTEE ACT OF 1913.

Estate No.		Name of Estate.	Address.	Occupation.	Balance. £	s.	d.
		PAID INTO TREASURY, 7TH JANUARY, 1921.					
245-12	388 B	Gallagher, Edward (married)	Byrnes-street, Rozelle	Shipwright ...	56	8	8
15-14	510 B	Latham, Edward (married) ...	Moree	Carter	51	6	5
525-14	.....	Lawrence, Charles (married)..	South Bankstown...	O.A.P.	50	2	9
397-14	.....	Nicholl or Nicholls, William, (widower).	Cathedral-street, Sydney ...	Watchman ...	145	13	2
132-14	843 B	Weller, Elma Lillian (married).	Parramatta	....	74	0	7
397-14	.....	Wood, Alfred (single) ...	Mungindi	Labourer	129	15	3
399-14	.....	Braun, Charles (not known if married).	Condong	Labourer	79	3	0
543-14	.....	McDermott, Thomas... ...	....	.....	61	9	2
		PAID INTO TREASURY, 9TH JANUARY, 1922.					
Ledger folio.							
U.C.B. 113	.....	Bellis, George (widower) ...	Bradford-street, Balmain ..	Cooper	98	2	8
,, 113	615-15	Bishop, Thomas Stephen Sidney (not married).	Botany	A.I.F.	74	6	2
,, 113	742-15	Bonello, Guiseppe or Joe ...	Galong, Victoria	Labourer	78	1	11
,, 113	32-16	Booker, William Edwin ...	Pymble	Carpenter... ...	51	9	2
,, 115	705-15	Dickson, Frank Kirkpatrick (not married).	Mosman	A.I.F.	91	8	8
,, 115	251-15	Duignan, Owen	Campbelltown	Labourer	57	6	2
,, 116	489-15	Gillott, Mary B. (widow) ...	Noumea	.....	63	18	3
,, 118	64-15	Mahomet, Ali	Ivanhoe	Hawker	66	15	1
,, 119	542-14	Moore, William Henry ...	Carcoar	O.A.P.	57	8	7
,, 119	475-14	Murname, James (not married)	Taganmoin, Carrathool	Labourer	56	3	6
,, 119	... ..	Murray, John...	.....	.....	75	2	3
,, 121	648-15	Rutherford, John	Tamworth	Labourer	71	16	9
,, 122	8-16	Stope, Carl Theodor	Grafton	Puntman	175	4	3
,, 122	5265	Waddington, Joseph... ...	Enmore	Ironmoulder ...	54	18	0
,, 123	588-15	Ward Frank (now known if married).	Tower House, Spring and Flinders street, Melbourne.	Tailor's cutter ...	113	10	9
,, 123	159-15	Williamson, Arthur Ankis (married).	Stannifer	Labourer	71	8	5
,, 123	733-15	Wright, Emily Mary, formerly Crease (married).	Marks-road, Randwick	Domestic	51	19	11
,, 123	715-15	Yakaovleff, Alexander (married).	Redfern	Dancer	50	1	7
		PAID INTO TREASURY, 6TH JANUARY, 1923.					
26-98	Curator	Apps, Bridget...	Armidale	Widow	75	17	3
718-16	.....	Crank, William (widower) ...	Broken Hill	Bricklayer ...	68	0	0
451-03	Curator	Doherty, Patrick (single) ..	Upper Meroo	Miner	57	7	2
563-15	.....	Doohan, Patrick (single) ...	Coonamble...	Labourer	52	9	10
99-05	Curator	Funnell, Eliza...	Granville	Widow	112	4	4
731-16	.....	Gee Lye	Reedy Creek, Gulgong	Gardener	63	12	11
322-16	.....	Gibb, Robert	Sydney	Labourer	73	4	11
396-04	Curator	Oates, Henry F. (married) ...	Liverpool-street, Sydney ...	Shipwright ...	202	11	0
31-16	.....	Price, George Henry, sometimes called Thomas Brown (married).	Farnham, N.S.W., late of N.Z...	Railway employee	97	6	11
1201-16	.....	Roach, Catherine Mary Gertrude (married).	Adolphus-street, Balmain ...	.....	103	14	6
7907	... ..	Ross, James Andrew (single)	Bourke-street, Surry Hills ...	Painter	97	7	1
9958	.....	Salamotov, Peter or Samot ...	Stanmore	Hairdresser ...	84	1	6
537-04	Curator	Smid, Magdalen (widow) ...	Casino	.....	74	17	8
78-14	.....	Taylor, Charles (married) ...	Commonwealth-street, Sydney...	Labourer	60	15	6

[6904]

Chief Secretary's Office, New South Wales,
19th May, 1923.

THE following General Abstracts of the Average Amounts of the Liabilities and Assets within the State of New South Wales of the undermentioned Banks are published in conformity with the Banks and Bank Holidays Act, 1912:—

HEAD OFFICE IN NEW SOUTH WALES—

BANK OF NEW SOUTH WALES, from 1st January to 31st March, 1923.
COMMERCIAL BANKING COMPANY OF SYDNEY Limited, from 1st January to 31st March, 1923.
AUSTRALIAN BANK OF COMMERCE Limited, from 1st January to 31st March, 1923.

HEAD OFFICE IN VICTORIA—

COMMERCIAL BANK OF AUSTRALIA Limited, from 1st January to 31st March, 1923.
NATIONAL BANK OF AUSTRALASIA Limited, from 1st January to 31st March, 1923.
ROYAL BANK OF AUSTRALIA Limited, from 1st January to 31st March, 1923.

HEAD OFFICE IN QUEENSLAND—

QUEENSLAND NATIONAL BANK Limited, from 1st January to 31st March, 1923.

HEAD OFFICE IN SOUTH AUSTRALIA—

BANK OF ADELAIDE, from 26th December 1922, to 26th March, 1923.

HEAD OFFICE IN NEW ZEALAND—

BANK OF NEW ZEALAND, from 1st January to 31st March, 1923.

HEAD OFFICE IN LONDON—

BANK OF AUSTRALASIA, from 26th December, 1922, to 26th March, 1923.
UNION BANK OF AUSTRALIA Limited, from 1st January to 31st March, 1923.
ENGLISH, SCOTTISH, AND AUSTRALIAN BANK Limited, from 1st January to 31st March, 1923.

HEAD OFFICE IN PARIS—

COMPTOIR NATIONAL D'ESCOMPTE DE PARIS, from 1st January to 31st March, 1923.

HEAD OFFICE IN JAPAN—

YOKOHAMA SPECIE BANK Limited, from 1st January to 31st March, 1923.

E. H. FARRAR
(for Chief Secretary).

The Abstracts scheduled above have been examined and tabulated in the Bureau of Statistics.

H. A. SMITH,
Government Statistician.

GENERAL ABSTRACT showing the Average Amount of the LIABILITIES and ASSETS of the BANK OF NEW SOUTH WALES, within the State of New South Wales, taken from the several Weekly Statements during the Quarter from the 1st January to the 31st March, 1923.

Liabilities.	Amount.	Totals.	Assets.	Totals.
	£ s. d.	£ s. d.		£ s. d.
Notes in Circulation—			Coined Gold and Silver and other Coined Metals	3,246,038 7 0
Not bearing Interest ...	.....	36,844 0 0	Gold and Silver in Bullion or Bars	348,739 15 0
Bearing Interest... ...	.....	.....	Australian Notes	2,835,180 14 7
			Government Securities	4,701,989 1 1
Bills in Circulation—			Landed Property	425,200 0 3
Not bearing Interest ...	.....	63,585 7 8	Notes and Bills of other Banks	10,952 8 5
Bearing Interest ...	.....	.....	Balances due from other Banks	544,385 15 6
			Balances due from the Branches of this Bank	11,807,114 2 4
Balances due to other Banks..	.....	1,024,850 4 9	Amount of all Debts due to the Bank, including Notes, Bills of Exchange, and all Stock and Funded Debts of every description, excepting Notes, Bills, and Balances due to the said Bank from other Banks, including Wheat and War Loan Advances, and Gratuities to Soldiers	21,338,391 18 11
Deposits—				
Not bearing Interest ...	13,553,058 10 2			
Bearing Interest ...	17,172,674 16 10			
		30,725,733 7 0		
Total Amount of Liabilities ... £		31,851,012 19 5	Total Amount of Assets ... £	45,257,992 3 1

Amount of the Capital Stock paid up at the close of the Quarter ended 31st March, 1923 ... £5,976,880.
Rate of the last Dividend declared to the Shareholders ... ... 10 ℘ cent. ℘ annum.
Amount of the last Dividend declared for Quarter ended 31st December, 1922 ... ... £148,559.
Amount of the Reserved Profits at the time of declaring such Dividend ... ... £3,675,000.

OSCAR LINES, General Manager.
Sydney, 13th April, 1923. W. E. SOUTHERDEN, Chief Accountant.

I, Oscar Lines make oath that, to the best of my knowledge and belief, the foregoing Abstract is a true and faithful account of the Average Amount of Assets and Liabilities of the above Bank, during the period specified; and that the same was made up from the Weekly Statements thereof, kept in pursuance of the provisions of the Banks and Bank Holidays Act, 1912.

OSCAR LINES.

Sworn before me, at Sydney, this 13th day of April, 1923,— } J. A. BRYANT, Justice of the Peace.

GENERAL ABSTRACT showing the Average Amount of the LIABILITIES and ASSETS of the COMMERCIAL BANKING COMPANY OF SYDNEY LIMITED, within the State of New South Wales, taken from the several Weekly Statements during the Quarter from the 1st January to the 31st March, 1923.

Liabilities.	Amount.	Totals.	Assets.	Totals.
	£ s. d.	£ s. d.		£ s. d.
Notes in Circulation—			Coined Gold and Silver and other Coined Metals	2,930,651 10 10
Not bearing Interest ...	.....	9,370 9 2	Gold and Silver in Bullion or Bars... ...	5,421 13 7
Bearing Interest ...	.....	.....	Landed Property	810,567 3 0
Bills in Circulation—			Australian Notes	2,010,024 0 0
Not bearing Interest ...	.....	395,488 13 6	Notes and Bills of other Banks	165,193 5 5
Bearing Interest ...	.....	.....	Balances due from other Banks	168,001 3 3
Balances due to other Banks	.....	39,051 1 6	Balances due from Branches of this Bank...	3,856,048 10 10
Deposits—			Amount of all Debts due to the Bank, including Notes, Bills of Exchange, and all Stock and Funded Debts of every description, excepting Notes, Bills, and Balances due to the said Bank from other Banks ...	24,434,567 4 3
Not bearing Interest ...	14,060,708 13 4			
Bearing Interest ...	13,915,675 10 6	27,976,382 3 10		
Total Amount of Liabilities ... £		28,420,292 8 0	Total Amount of Assets ... £	34,380,474 11 2

Amount of the Capital Stock paid up at close of Quarter ended 31st March, 1923 ... ... £3,000,000
Rate of the last Dividend declared to the Shareholders ... ... £10 ℔ centum ℔ annum.
Amount of the last Dividend declared £150,000
Amount of the Reserved Profits at time of declaring such Dividend ... ... £2,546,420 15s. 3d.

H. H. MASSIE, General Manager.
Sydney, 12th April, 1923. L. A. PARKER, Secretary.

I, Hugh Hamon Massie, make oath that, to the best of my knowledge and belief, the foregoing Abstract is a true and faithful account of the Average Amount of Assets and Liabilities of the above Bank, during the period specified; and that the same was made up from the Weekly Statements thereof, kept in pursuance of the provisions of the Banks and Bank Holidays Act, 1912.

H. H. MASSIE.

Sworn before me, at Sydney, this 13th day of April, 1923— } E. R. DRYHURST, Justice of the Peace.

GENERAL ABSTRACT showing the Average Amount of the LIABILITIES and ASSETS of the AUSTRALIAN BANK OF COMMERCE LIMITED, in the State of New South Wales, taken from the several Weekly Statements during the Quarter from the 1st January to the 31st March, 1923.

Liabilities.	Amount.	Totals.	Assets.	Totals.
	£ s. d.	£ s. d.		£ s. d.
Notes in Circulation—			Coined Gold and Silver and other Coined Metals	612,924 12 5
Not bearing Interest ...	.....	5,244 0 0	Gold and Silver in Bullion or Bars	274 10 5
Bearing Interest... ...	.....	.....	Australian Notes	790,971 17 8
Bills in Circulation—			Landed Property	897,380 18 10
Not bearing Interest ...	.....	163,648 7 0	Notes and Bills of other Banks	2,436 6 11
Bearing Interest... ...	.....	.....	Balances due from other Banks	239,693 1 6
Balances due to other Banks...	.....	110,030 0 4	Amount of all Debts due to the Bank, including Notes, Bills of Exchange, and all Stock and Funded Debts of every description, excepting Notes, Bills, and Balances due to the said Bank from other Banks	7,623,429 1
Deposits—				
Not bearing Interest ...	4,922,976 6 7			
Bearing Interest	3,842,284 3 7	8,765,260 10 2		
Total Amount of Liabilities ... £		9,044,182 17 6	Total Amount of Assets ... £	9,667,110 9 5

Amount of the Capital Stock paid up at the close of the Quarter ended 31st March, 1923 ... ... £1,200,000.
Rate of the last Dividend declared to the Shareholders ... ... 7 ℔ centum ℔ annum
Amount of the last Dividend declared ... ... £42,000.
Amount of the Reserved Profits at the time of declaring such Dividend ... ... £365,586 16s. 5d.

C. M. C. SHANNON, General Manager.
WM. CLARKE, Chief Accountant.

I, William Clarke, make oath that, to the best of my knowledge and belief, the foregoing Abstract is a true and faithful account of the Average Amount of Assets and Liabilities of the above Bank, during the period specified; and that the same was made up from the Weekly Statements thereof, kept in pursuance of the provisions of the Banks and Bank Holidays Act, 1912.

WM. CLARKE.

Sworn before me, at Sydney, this 13th day of April, 1923,— } R. W. HASELGROVE, Justice of the Peace.

GENERAL ABSTRACT showing the Average Amount of the LIABILITIES and ASSETS of the COMMERCIAL BANK OF AUSTRALIA LIMITED, within the State of New South Wales, taken from the several Weekly Statements during the Quarter from the 1st January to the 31st March, 1923.

Liabilities.	Amount.	Totals.	Assets.	Totals.
	£ s. d.	£ s. d.		£ s. d.
Notes in Circulation—			Coined Gold and Silver and other Coined Metals	83,275 0 10
Not bearing Interest ...	.....	743 18 5	Australian Notes	260,203 8 5
Bearing Interest ...	.....	.....	Landed Property	75,897 13 10
Bills in Circulation—			Notes and Bills of other Banks	27,022 3 11
Not bearing Interest ...	.....	8,406 6 11	Balances due from other Banks	.....
Bearing Interest ...	.....	.....	Amount of all debts due to the Bank, including Notes, Bills of Exchange, and all Stock and Funded Debts of every description, excepting Notes, Bills, and Balances due to the said Bank from other Banks ...	1,249,484 6 7
Balances due to other Banks...	.....	.....		
Deposits—				
Not bearing Interest ...	1,011,161 5 1			
Bearing Interest ...	535,602 19 8	1,546,764 4 9		
Total Amount of Liabilities ... £		1,555,914 10 1	Total Amount of Assets ... £	1,695,882 13 7

Amount of the Capital Stock paid up at the close of the Quarter ended 31st March, 1923 ... { Ordinary £351,527. Preference £2,117,350.

Rate of the last Dividend declared to the Preference Shareholders... ... ... 4 ℘ cent.

Amount of the last Dividend declared to the Preference Shareholders ... ... £42,347.

" " " " Ordinary Shareholders ... ... £25,717 4s. 3d.

Amount of the Reserved Profits at the time of declaring such Dividend ... ... £42,208 17s. 8d.

H. E. WESTON, Manager.
J. D. AUBREY, Accountant.

THE COMMERCIAL BANK OF AUSTRALIA Limited,
Sydney, 9th April, 1923.

I, Harry Edward Weston, make oath that, to the best of my knowledge and belief, the foregoing Abstract is a true and faithful account of the Average Amount of Assets and Liabilities of the above Bank, during the specified period; and that the same was made up from the Weekly Statements thereof, kept in pursuance of the provisions of the Banks and Bank Holidays Act, 1912.

H. E. WESTON.

Sworn before me, at Sydney, this 10th day of April, 1923,— } G. SHIRLEY CHAPMAN, Justice of the Peace.

GENERAL ABSTRACT showing the Average Amount of the LIABILITIES and ASSETS of the NATIONAL BANK OF AUSTRALASIA LIMITED, within the State of New South Wales, taken from the several Weekly Statements during the Quarter from the 1st January to the 31st March, 1923.

Liabilities.	Amount.	Totals.	Assets.	Totals.
	£ s. d.	£ s. d.		£ s. d.
Notes in Circulation—			Coined Gold and Silver and other Coined Metals	302,867 17 3
Not bearing Interest ...	.....	375 10 0	Gold and Silver in Bullion or Bars	.....
Bearing Interest ...	.....	.....	Australian Notes	497,068 0 0
Bills in Circulation—			Government Securities	.....
Not bearing Interest ...	.....	17,649 1 0	Landed Property	124,713 7 3
Bearing Interest ...	.....	.....	Notes and Bills of other Banks	43,269 17 0
			Balances due from other Banks	671 7 11
Balances due to other Banks...	.....	16,624 11 1	Amount of all Debts due to the Bank, including Notes, Bills of Exchange, and all Stock and Funded Debts of every description, excepting Notes, Bills, and Balances due to the said Bank from other Banks ...	2,573,540 17 4
Deposits—				
Not bearing Interest ...	1,193,420 17 0			
Bearing Interest ...	1,206,925 14 1	2,400,346 11 1	Bank Furniture	5,984 16 5
Total Amount of Liabilities ... £		2,434,995 13 2	Total Amount of Assets ... £	3,548,116 3 2

Amount of the Capital Stock paid up at the the close of the Quarter ended 31st March, 1923 £2,725,000.

Rate of the last Dividend declared to the Shareholders ... ... 10 ℘ cent.

Amount of the last Dividend declared { Fully Paid £31,000 Ordinary £105,250 } ... ... £136,250.

Amount of the Reserved Profits at the time of declaring such Dividend ... ... £1,676,646 7s. 7d.

JOS. P. CANNY, Acting Manager.
H. G. WALLEN, Accountant.

Sydney, 14th April, 1923.

I, Joseph Patrick Canny, make oath that, to the best of my knowledge and belief, the foregoing Abstract is a true and faithful account of the Average Amount of Assets and Liabilities of the above Bank, during the period specified; and that the same was made up from the Weekly Statements thereof, kept in pursuance of the provisions of the Banks and Bank Holidays Act, 1912.

JOS. P. CANNY.

Sworn before me, at Sydney, this 14th day of April, 1923,— } C. C. LONG, Justice of the Peace.

GENERAL ABSTRACT showing the Average Amount of the LIABILITIES and ASSETS of the ROYAL BANK OF AUSTRALIA Limited, within the State of New South Wales, taken from the several Weekly Statements during the Quarter from the 1st January to the 31st March, 1923.

Liabilities.	Amount.	Totals.	Assets.	Totals.
	£ s. d.	£ s. d.		£ s. d.
Notes in Circulation—			Coined Gold and Silver and other Coined Metals	45,052 16 4
Not bearing Interest ...	.....	11 0 0	Gold and Silver in Bullion or Bars	.....
			Australian Notes	72,249 2 0
Bills in Circulation—				
Not bearing Interest ...	.....	2,760 8 0	Landed Property	36,000 0 0
			Notes and Bills of other Banks	15,089 1 9
Balances due to other Banks ...	.....	.....	Balances due from other Banks	344 11 4
Deposits—			Amount of all Debts due to the Bank, including Notes, Bills of Exchange, and all Stock and Funded Debts of every description, excepting Notes, Bills, and Balances due to the said Bank from other Banks (Public)	689,549 4 6
Not bearing Interest ...	125,723 7 1			
Bearing Interest	394,596 14 10	520,320 1 11		
Total Amount of Liabilities ... £		523,091 9 11	Total Amount of Assets ... £	858,284 15 11

Amount of Capital Stock paid up at the close of the Quarter ended 31st March, 1923 ... ... £750,000.
Rate of the last Dividend declared to the Shareholders ... ... 10 ℘ cent.
Amount of the last Dividend declared ... ... £37,500.
Amount of the Reserved Profits at the time of declaring such Dividend ... ... £528,749 1s. 11d.

W. J. McCAGHERN, Manager.
Sydney, 10th April, 1923. J. M. BALSILLIE, Accountant.

I, William John McCaghern, make oath that, to the best of my knowledge and belief, the foregoing Abstract is a true and faithful account of the Average Amount of Assets and Liabilities of the above Bank during the period specified; and that the same was made up from the Weekly Statements thereof, kept in pursuance of the provisions of the Banks and Bank Holidays Act, 1912.

W. J. McCAGHERN.

Sworn before me, at Sydney, this 10th day of April, 1923,— } G. S. STOKELL, Justice of the Peace.

GENERAL ABSTRACT showing the Average Amount of the LIABILITIES and ASSETS of the QUEENSLAND NATIONAL BANK Limited, within the State of New South Wales, taken from the several Weekly Statements during the Quarter from the 1st January to the 31st March, 1923.

Liabilities.	Amount.	Totals.	Assets.	Totals.
	£ s. d.	£ s. d.		£ s. d.
Notes in Circulation—			Coined Gold and Silver and other Coined Metals	28,114 18 2
Not bearing Interest ...	.....	.....		
Bearing Interest	.....	.....	Cash at Bankers	250,000 0 0
Bills in Circulation—				
Not bearing Interest ...	.....	18,701 19 10	Australian Notes	86,696 14 7
Bearing Interest	.....	.....		
Interminable Inscribed Deposit Stock	.....	211,043 12 5	Landed Property	79,835 14 7
			Notes and Bills of other Banks	14,173 9 9
Balances due to other Banks ...	.....	.....	Balances due from other Banks	7,692 6 2
Deposits—				
Not bearing Interest, Private	217,115 13 8	.....	Amount of all Debts due to the Bank, including Notes, Bills of Exchange, and all Stock and Funded Debts of every description, excepting Notes, Bills, and Balances due to the said Bank from other Banks ...	639,276 5 11
" " New South Wales Government ...	24 5 9	.....		
Not bearing interest, Commonwealth of Australia ...	108 9 2	.....		
Bearing Interest, Private ...	265,037 0 7			
		482,285 9 2	Government Securities and Stamp Account ...	474 14 7
Total Amount of Liabilities ... £		712,031 1 5	Total Amount of Assets ... £	1,106,264 3 9

Amount of the Capital Stock paid up to this date ... ... £800,000.
Rate of the last Dividend declared to the Shareholders ... ... 10 ℘ cent.
Amount of the last Dividend declared ... ... £20,000.
Amount of the Reserved Profits at the time of declaring such Dividend ... ... £360,000.

M. G. HAYMEN, General Manager.
Brisbane, 12th April, 1923. F. PACE, Branch Accountant.

I, Marmaduke Granville Haymen, make oath that, to the best of my knowledge and belief, the foregoing Abstract is a true and faithful account of the Average Amount of Assets and Liabilities of the above Bank, during the period specified; and that the same was made up from the Weekly Statements thereof, kept in pursuance of the provisions of the Banks and Bank Holiday Act, 1912.

M. G. HAYMEN.

Sworn before me, at Brisbane, in the State of Queensland, this 12th day of April, 1923,— } D. F. MAXWELL, Justice of the Peace.

GENERAL ABSTRACT showing the Average Amount of the LIABILITIES and ASSETS of the BANK OF ADELAIDE, within the State of New South Wales, taken from the several Weekly Statements during the Quarter from the 26th December, 1922 to the 26th March, 1923.

Liabilities.	Amount.	Totals.	Assets.	Totals.
	£ s. d.	£ s. d.		£ s. d.
Notes in Circulation—			Coined Gold and Silver and other Coined Metals	20,567 2 7
Not bearing Interest ...	.....	.....	Cash with Bankers	1,772 5 7
Bearing Interest	.....	.....	Gold and Silver in Bullion or Bars	.....
Bills in Circulation—			Australian Notes	5,481 10 0
Not bearing Interest ...	.....	1,341 15 5	Government Securities	.....
Bearing Interest	.....	.....	Landed Property	3,100 11 4
Balances due to other Banks...	.....	4,289 19 9	Notes and Bills of other Banks	38 10 0
			Balances due from other Banks	5,338 10 10
Deposits—			Amount of all Debts due to the Bank, including Notes, Bills of Exchange, and all Stock and Funded Debts of every description, excepting Notes, Bills, and Balances due to the said Bank from other Banks ...	135,434 2 11
Not bearing Interest ...	27,951 3 2			
Bearing Interest	80,079 4 7			
		108,030 7 9		
Total Amount of Liabilities ... £		113,662 2 11	Total Amount of Assets ... £	171,732 13 3

Amount of the Capital Stock paid up at the close of the quarter... ... ... £875,000.
Rate of the last Dividend declared to the Shareholders ... ... 10 ℘ cent. ℘ annum.
Amount of the last Dividend declared ... ... £31,250.
Amount of the Reserved Profits at the time of declaring such Dividend ... ... £754,651 0s. 5d.

A. H. DALE, Manager.
Sydney, 5th April, 1923. E. A. MANN, Accountant.

I, Arthur Hubert Dale, make oath that, to the best of my knowledge and belief, the foregoing Abstract is a true and faithful account of the Average Amount of Assets and Liabilities of the above Bank, during the period specified; and that the same was made up from the Weekly Statements thereof, kept in pursuance of the provisions of the Banks and Bank Holidays Act, 1912.

A. H. DALE.

Sworn before me, at Sydney, this 5th day of April, 1923,— } E. PRESCOTT WELLS, Justice of the Peace.

GENERAL ABSTRACT showing the Average Amount of the LIABILITIES and ASSETS of the BANK OF NEW ZEALAND, within the State of New South Wales, taken from the several Weekly Statements during the Quarter from the 1st January to the 31st March, 1923.

Liabilities.	Amount.	Totals.	Assets.	Totals.
	£ s. d.	£ s. d.		£ s. d.
Notes in Circulation—			Coined Gold and Silver and other Coined Metals	217,714 16 10
Not bearing Interest ...	.....	.....	Gold and Silver in Bullion or Bars	.....
Bearing Interest ...	.....	.....	Landed and House Property...	33,678 12 6
Bills in Circulation—			Notes and Bills of other Banks	.....
Not bearing Interest ...	.....	4,757 4 11	Balances due from other Banks	183,976 8 4
Bearing Interest ...	.....	.....		
Balances due to other Banks...	.....	.....	Amount of all Debts due to the Bank, including Notes, Bills of Exchange, and all Stock and Funded Debts of every description, excepting Notes, Bills, and Balances due to the said Bank from other Banks ...	485,303 9 2
Deposits—				
Not bearing Interest ...	210,514 19 2			
Bearing Interest ...	157,423 6 5		Australian Notes	9,687 0 0
		367,938 5 7		
Total Amount of Liabilities ... £		372,695 10 6	Total Amount of Assets ... £	930,360 6 10

Amount of Capital paid up as at 31st March, 1922—
4 ℘ cent. Guaranteed Stock ... ... £529,988.
"A" Preference Shares ... ... £500,000.
"B" do ... ... £625,000.
Ordinary Shares ... ... £2,250,000.
£3,904,988

Rate of the last Dividend declared—Ordinary Shares ... ... 13⅓ ℘ cent. ℘ annum.
Preference Shares "A" and "B" ... ... 10 ℘ cent. ℘ annum.
Guaranteed Stock ... ... 4 ℘ cent. ℘ annum.
Amount of the last Dividend declared ... ... £412,500.
Amount of Reserved Profits at the time of declaring such Dividend ... ... £2,105,818.

S. H. BATCHELOR, Manager.
Sydney, 6th April, 1923. J. G. DYKES, Accountant.

I, Sydney Hamilton Batchelor, make oath that, to the best of my knowledge and belief, the foregoing Abstract is a true and faithful account of the Average Amount of Assets and Liabilities of the above Bank, during the period specified; and that the same was made up from the Weekly Statements thereof, kept in pursuance of the provisions of the Banks and Bank Holidays Act, 1912.

S. H. BATCHELOR.

Sworn before me, at Sydney, this 6th day of April, 1923,— } F. A. ROYLE, Justice of the Peace.

GENERAL ABSTRACT showing the Average Amount of the LIABILITIES and ASSETS of the BANK OF AUSTRALASIA within the State of New South Wales, taken from the several Weekly Statements during the Quarter from the 26th December, 1922 to 26th March, 1923.

Liabilities.	Amount.	Totals.	Assets.	Totals.
	£ s. d.	£ s. d.		£ s. d.
Notes in Circulation—			Coined Gold and Silver and other Coined Metals	418,080 13 8
Not bearing Interest ...	.....	10,761 9 2	Gold and Silver in Bullion or Bars	.....
Bearing Interest ...	.....	.....	Landed Property	19,211 12 4
Bills in Circulation—			Notes and Bills of other Banks	118,453 14 3
Not bearing Interest ...	.....	42,358 5 10	Australian Notes	1,005,047 12 5
Bearing Interest ...	.....	.....	Amount of all Debts due to the Bank, including Notes, Bills of Exchange, and all Stock and Funded Debts of every description, excepting Notes, Bills, and Balances due to the said Bank from other Banks ...	7,026,883 0 9
Balances due to other Banks	.....	.....		
Deposits—				
Not bearing Interest ...	3,523,558 18 7			
Bearing Interest ...	2,518,638 15 7			
		6,042,197 14 2		
Total Amount of Liabilities ... £		6,095,317 9 2	Total Amount of Assets ... £	8,587,676 13 5

Amount of the Capital Stock paid up at the close of the Quarter ended 26th March, 1923 ... ... £4,000,000.
Rate of the last interim Dividend declared to the Shareholders ... ... 10 ℘ cent. ℘ annum.
Rate of the last Bonus declared to the Shareholders ... ... 3 ℘ cent. ℘ annum.
Amount of the last Dividend and Bonus (excluding Interim Dividend paid on 6th October, 1922) ... £260,000.
Amount of the Reserved Profits at the time of declaring such Dividend ... ... £3,646,868.

C. E. NORMAN, Manager.
Sydney, 9th April, 1923. H. L. SHARP, p. Accountant.

I, Charles Ernest Norman, make oath that, to the best of my knowledge and belief, the foregoing Abstract is a true and faithful account of the Average Amount of Assets and Liabilities of the above Bank, during the period specified; and that the same was made up from the Weekly Statements thereof, kept in pursuance of the provisions of the Banks and Bank Holidays Act, 1912.

C. E. NORMAN.

Sworn before me, at Sydney, this 9th day of April, 1923,— } PALMER KENT, Justice of the Peace.

GENERAL ABSTRACT showing the Average Amount of the LIABILITIES and ASSETS of the UNION BANK OF AUSTRALIA Limited, within the State of New South Wales, taken from the several Weekly Statements during the Quarter from the 1st January to 31st March, 1923.

Liabilities.	Amount.	Totals.	Assets.	Totals.
	£ s. d.	£ s. d.		£ s. d.
Notes in Circulation—			Coined Gold and Silver and other Coined Metals	381,899 5 10
Not bearing Interest ...	.....	3,816 4 7	Gold and Silver in Bullion	20 14 4
Bearing Interest ...	.....	.....	Australian Notes	858,625 0 5
Bills in Circulation—			Landed Property	105,000 0 0
Not bearing Interest ...	.....	142,312 17 7	Notes and Bills of other Banks	97,940 6 5
Bearing Interest ...	.....	.....	Balances due from other Banks	2,937 1 6
Balances due to other Banks	.....	.....	Amount of all Debts due to the Bank, including Notes, Bills of Exchange, and all Stock and Funded Debts of every description, excepting Notes, Bills, and Balances due to the said Bank from other Banks ...	5,967,700 14 5
Deposits—				
Not bearing Interest ...	3,034,919 7 3			
Bearing Interest ...	2,322,907 1 6			
		5,357,826 8 9		
Total Amount of Liabilities ... £		5,503,955 10 11	Total Amount of Assets ... £	7,414,123 2 11

Amount of the Capital Stock paid up at the close of the Quarter ending 31st March, 1923 ... £3,000,000.
Rate of the last Dividend declared to the Shareholders, interim dividend ... ... 15 ℘ cent. ℘ annum.
Amount of the last Dividend declared ... ... £225,000.
Amount of the Reserved Profits at 28th February, 1923, date of last published Balance-sheet ... £3,336,817 19s. 0d.

G. W. RICHMOND, Inspector.
Sydney, 11th April, 1923. A. G. PACKER, Chief Clerk.

I, George Ward Richmond, make oath that to the best of my knowledge and belief, the foregoing Abstract is a true and faithful account of the Average Amount of Assets and Liabilities of the above Bank, within the State of New South Wales, during the period specified; and that the same was made up from the Weekly Statements thereof, kept in pursuance of the provisions of the Banks and Bank Holidays Act, 1912.

G. W. RICHMOND.

Sworn before me, at Sydney, this 11th day of April, 1923,— } A. NAISH, Justice of the Peace.

GENERAL ABSTRACT showing the Average Amount of the LIABILITIES and ASSETS of the ENGLISH, SCOTTISH AND AUSTRALIAN BANK Limited, within the State of New South Wales, taken from the several Weekly Statements during the Quarter from the 1st January to the 31st March, 1923.

Liabilities.	Amount.	Totals.	Assets.	Totals.
	£ s. d.	£ s. d.		£ s. d.
Notes in Circulation—			Coined Gold and Silver and other Coined Metals	512,489 6 7
Not bearing Interest ...	.....	546 15 4		
Bearing Interest	.....	.....	Australian Notes	1,063,092 1 6
Bills in Circulation—				
Not bearing Interest ...	.....	159,369 2 10	Landed Property	304,798 10 9
Bearing Interest	.....	.....	Notes and Bills of other Banks	82,766 2 7
Balances due to other Banks...	.....	.....	Balances due from other Banks	21,466 6 2
Deposits—			Duty Stamps	9,103 1 1
Not bearing Interest ...	.....	3,146,253 10 11	Amount of all Debts due to the Bank, including Notes, Bills of Exchange, and all Stock and Funded Debts of every description, excepting Notes, Bills, and Balances due to the said Bank from other Banks ...	6,691,344 14 10
Bearing Interest	.....	2,882,776 6 9		
Perpetual Inscribed Stock ...	.....	425,458 1 5		
Total Amount of Liabilities ...	£	6,614,403 17 3	Total Amount of Assets ... £	8,685,060 3 6

Amount of Capital Stock paid up at the close of the Quarter ended 26th March, 1923 ... £1,319,887 10s.
Rate of the last Dividend declared to the Shareholders ... ... 10 ℘ cent.
Amount of the last Dividend declared ... ... £131,988 15s.
Amount of Reserved Profits at the time of declaring such Dividend ... ... £1,557,094 5s. 1d.

The English, Scottish, and Australian Bank Limited,
Sydney, 6th April, 1923.

C. DOCKER, Rel'g. Manager.
L. W. APPERLY, p. Accountant.

I, Cyril Talbot Docker, make oath and say that, to the best of my knowledge and belief, the foregoing Abstract is a true and faithful account of the Average Amount of the Assets and Liabilities of the above Bank, within the State of New South Wales, during the period specified; and that the same was made up from the Weekly Statements thereof, kept in pursuance of the provisions of the Banks and Bank Holidays Act, 1912.

C. DOCKER.

Sworn before me, at Sydney, this 6th day of April, 1923,— } GEO. D. HAMILTON, Justice of the Peace.

GENERAL ABSTRACT showing the Average Amount of the LIABILITIES and ASSETS of the COMPTOIR NATIONAL D'ESCOMPTE de PARIS, within the State of New South Wales, taken from the several Weekly Statements during the Quarter from the 1st January to the 31st March, 1923.

Liabilities.	Amount.	Totals.	Assets.	Totals.
	£ s. d.	£ s. d.		£ s. d.
Notes in Circulation—			Coined Gold and Silver and other Coined Metals	598 0 0
Not bearing Interest ...	.....	.....	Gold and Silver in Bullion or Bars	.....
Bills in Circulation—			Landed Property	.....
Not bearing Interest ...	.....	411 0 0	Balances due from other Banks	48,609 0 0
Balances due to other Banks ...	.....	.....	Treasury Notes	365 0 0
Deposits—			Amount of all Debts due to the Bank, including Notes, Bills of Exchange, and all Stock and Funded Debts of every description, excepting Notes, Bills, and Balances due to the said Bank from other Banks (Public)	700 0 0
Not bearing Interest ...	27,014 0 0			
Bearing Interest	56,491 0 0			
		83,505 0 0		
Total Amount of Liabilities ...	£	83,916 0 0	Total Amount of Assets ... £	50,272 0 0

Amount of Capital paid up at this date ... ... £10,000,000.
Rate of last Dividend declared to the Shareholders ... ... 10 ℘ cent.
Amount of last Dividend declared at francs=50 to £1 ... ... £500,000.
Amount of the Reserved Profits at the time of declaring such Dividend ... ... £2,812,483.

Sydney, 4th April, 1923.

A. SPITZER, Manager.
H. V. BURRELL, Chief Accountant.

I, A. Spitzer, make oath that, to the best of my knowledge and belief, the foregoing Abstract is a true and faithful Account of the Average Amount of Assets and Liabilities of the above Bank, during the period specified; and that the same was made up from the Weekly Statements thereof, kept in pursuance of the provisions of the Banks and Bank Holidays Act, 1912.

A. SPITZER.

Sworn before me, at Sydney, this 4th day of April, 1923,— } J. J. F. LAWRANCE, Justice of the Peace.

GENERAL ABSTRACT showing the Average Amount of the LIABILITIES and ASSETS of the YOKOHAMA SPECIE BANK Limited, within the State of New South Wales, taken from the several Weekly Statements from the 1st January to the 31st March, 1923.

Liabilities.	Amount.	Totals.	Assets.	Totals.
	£ s. d.	£ s. d.		£ s. d.
Notes in Circulation—				
Not bearing Interest ...	.....	.....	Coined Gold and Silver and other Coined Metals	468 18 1
Bearing Interest	.....	.....	Gold and Silver in Bullion or Bars	667 12 7
Bills in Circulation—			Australian Notes	760 7 8
Not bearing Interest ...	.....	333 2 8	Government Securities...	79,499 14 2
Bearing Interest	.....	.....	Landed Property	.....
Balances due to other Banks...	.....	.....	Notes and Bills of other Banks	.....
			Balances due from other Banks	382,136 5 8
Deposits—			Amount of all Debts due to the Bank, including Notes, Bills of Exchange, and all Stock and Funded Debts of every description, excepting Notes, Bills, and Balances due to the said Bank from other Banks ...	213,923 19 4
Not bearing Interest ...	.....	16,348 13 5		
Bearing Interest	.....	216,805 0 6		
Total Amount of Liabilities ... £		233,486 16 7	Total Amount of Assets ... £	677,456 17 6

*Amount of the Capital Stock paid up at the close of the Quarter ended 31st March, 1923 ... £10,000,000.
Rate of the last Dividend declared to the Shareholders ... ... 12 ℘ cent. ℘ annum.
*Amount of the last Dividend declared ... ... £600,000.
*Amount of the Reserved Profits at the time of declaring such Dividend ... ... £6,900,000.

* Approximate.

Sydney, 31st March, 1923. J. W. TAMRA, Accountant.

I, Yasuo Matsushima, make oath that, to the best of my knowledge and belief, the foregoing Abstract is a true and faithful Account of the Average Amount of Assets and Liabilities of the above Bank, during the period specified; and that the same was made up from the Weekly Statements thereof, kept in pursuance of the provisions of the Banks and Bank Holidays Act, 1912.

Y. MATSUSHIMA, Public Officer.

Sworn before me, at Sydney, this 12th day of April, 1923,— } J. GORDON, Justice of the Peace.

GOVERNMENT SAVINGS BANK OF NEW SOUTH WALES.

Rural Bank Department.

QUARTERLY Statement of Liabilities and Assets as at 31st March, 1923.

Liabilities.	Amount.	Assets.	Amount.
	£ s. d.		£ s. d.
Inscribed Stock issued	4,682,050 0 0	Cash on hand at Bankers and Short Call ...	895,727 12 5
Deposits—Fixed	1,340,157 14 8	Advances and Overdrafts to Customers ...	6,043,543 13 2
On Current Account	715,539 17 1	Investments in Government securities ...	142,007 5 0
Reserve Fund	141,973 19 8		
First Rural Bank Loan—Application money held in Trust	136,355 0 0		
£	7,016,076 11 5	£	7,081,278 10 7

We hereby certify that the above is a true statement of the Liabilities and Assets of the Rural Bank Department, excluding accrued interest.

A. W. TURNER, Secretary.
A. ROSICH, Accountant.

Head Office, 14th April, 1923.

[6910]

Chief Secretary's Department and
Office of the Minister of Public Health,
New South Wales, 19th May, 1923.

THE following General Abstracts of the Average Amounts of the Liabilities and Assets of the undermentioned Companies are published in conformity with the Banks and Bank Holidays Act, 1912:—

EXCELSIOR LAND INVESTMENT AND BUILDING COMPANY AND BANK, Limited, from 1st January to 31st March, 1923.

HAYMARKET PERMANENT LAND, BUILDING, AND INVESTMENT COMPANY, Limited, from 1st January to 31st March, 1923.

INTERCOLONIAL INVESTMENT, LAND, AND BUILDING COMPANY, Limited, from 28th December, 1922, to 28th March, 1923.

METROPOLITAN MUTUAL PERMANENT BUILDING AND INVESTMENT ASSOCIATION, Limited, from 1st January, to 26th March, 1923.

NEWCASTLE AND COUNTY MUTUAL BUILDING, LAND, AND INVESTMENT COMPANY, Limited, from 1st January, to 31st March, 1923.

SYDNEY PERMANENT FREEHOLD LAND AND BUILDING COMPANY, Limited, from 1st January to 31st March, 1923.

UNIVERSAL LAND AND DEPOSIT BANK, Limited, from 31st December, 1922, to 31st March, 1923.

ASSURANCE AND THRIFT ASSOCIATION, Limited, from 1st January to 31st March, 1923.

MUTUAL LIFE AND CITIZENS' ASSURANCE COMPANY, Limited, from 25th December, 1922, to 26th March, 1923.

ARTHUR RICKARD AND COMPANY EXTENDED, Limited, from 31st December 1922, to 31st March, 1923.

C. R. STAPLES AND Co., Limited, from 1st January to 31st March, 1923.

CO-OPERATIVE WOOL AND PRODUCE COMPANY, Limited, from 1st January to 31st March, 1923.

FARMERS AND GRAZIERS' CO-OPERATIVE GRAIN INSURANCE AND AGENCY COMPANY, Limited, from 1st January to 31st March, 1923.

WUNDERLICH, Limited, from 1st January to 26th March, 1923.

PRIMARY PRODUCERS' BANK OF AUSTRALIA, Limited, from 27th to 31st March, 1923.

E. H. FARRAR
(for Chief Secretary).

The Abstracts scheduled above have been examined and tabulated in the Bureau of Statistics.

H. A. SMITH,
Government Statistician.

GENERAL ABSTRACT showing the Average Amount of the LIABILITIES and ASSETS of the EXCELSIOR LAND INVESTMENT AND BUILDING COMPANY AND BANK, LIMITED, taken from the several Weekly Statements during the Quarter from 1st January to 31st March, 1923.

Liabilities.	Totals.	Assets.	Totals.
	£ s. d.		£ s. d.
Notes in Circulation—		Coined Gold and Silver and other Coined Metals	.....
Not bearing Interest	.....		
Bearing Interest	.....	Gold and Silver in Bullion or Bars	.....
Bills in Circulation—		Landed Property	20,870 7 8
Not bearing Interest	.....		
Bearing Interest	.....	Notes and Bills of other Banks	.....
Balances due to other Banks	.....	Balances due from other Banks	22,541 8 10
Deposits—		Amount of all Debts due to the Bank, including Notes, Bills of Exchange, and all Stock and Funded Debts of every description, excepting Notes, Bills, and Balances due to the said Bank from other Banks	4,907 19 1
Not bearing Interest	.....		
Bearing Interest	.....		
All other Liabilities	666 7 7		
Total Amount of Liabilities ... £	666 7 7	Total Amount of Assets ... £	48,319 15 7

Amount of the Capital Stock paid up at the close of the Quarter ended 31st March, 1923 ... £38,832.

Rate of last Dividend declared to the Shareholders ... ... 7½ cent. per annum.

Amount of last Dividend declared, 1st February, 1923, for half-year ended 31st January, 1923 ... £1,359 2s. 5d.

Amount of the Reserved Profits at the time of declaring such Dividend ... ... £4,050.

Equitable Building, 350 George-street, Sydney, 18th April, 1923. STEPHEN T. BALDICK, Manager.

I, Stephen Thomas Baldick, make oath that, to the best of my knowledge and belief, the foregoing Abstract is a true and faithful account of the Average Amount of Assets and Liabilities of the above Company, during the period specified; and that the same was made up from the several Weekly Statements thereof, kept in pursuance of the provisions of the Banks and Bank Holidays Act, 1912.

STEPHEN T. BALDICK.

Sworn before me, at Sydney, this 18th day of April, 1923,— } EDW. HUFTON, Justice of the Peace.

GENERAL ABSTRACT showing the Average Amount of the LIABILITIES and ASSETS of the HAYMARKET PERMANENT LAND, BUILDING, AND INVESTMENT COMPANY, Limited, within the State of New South Wales, taken from the several Weekly Statements during the Quarter from the 1st January to 31st March, 1923.

Liabilities.	Totals.	Assets.	Totals.
	£ s. d.		£ s. d.
Notes in Circulation—		Coined Gold and Silver and other Coined Metals	211 19 7
Not bearing Interest	.....	Gold and Silver in Bars or Bullion	.....
Bearing Interest	.....		
Bills in Circulation—		Landed Property	83,770 5 4
Not bearing Interest	.....		
Bearing Interest	.....	Notes and Bills of other Banks	211 10 9
Balances due to other Banks	.....	Balances due from other Banks	1,771 11 7
Deposits—		Amount of all Debts due to the Company, including Notes, Bills of Exchange, and all Stock and Funded Debts of every description, excepting Notes, Bills, and Balances due to the said Company from other Banks	117,940 0 10
Not bearing Interest	.....		
Bearing Interest	6,661 11 9		
Other Liabilities, including outstanding cheques	73,975 9 2		
Total Amount of Liabilities ... £	80,637 0 11	Total Amount of Assets ... £	203,905 8 1

Amount of the Capital Stock paid up at this date ... ... £100,000.
Rate of the last Dividend declared to the Shareholders ... ... 6 ℘ cent. ℘ annum.
Amount of last Dividend declared ... ... £3,000.
Amount of the Reserved Profits at the time of declaring such Dividend... ... ... £17,500.

E. A. LIVI, Manager.
Sydney, 17th April, 1923. G. A. LIPSCOMBE, Accountant.

I, Edward Anthony Livi, make oath that, to the best of my knowledge and belief, the foregoing Abstract is a true and faithful account of the Average Amount of Assets and Liabilities of the above Company, during the period specified; and that the same was made up from the Weekly Statements thereof, kept in pursuance of the provisions of the Banks and Bank Holidays Act, 1912.

E. A. LIVI.

Sworn before me, at Sydney, this 17th day of April, 1923,— } W. H. PEATE, Justice of the Peace.

GENERAL ABSTRACT showing the Average Amount of the LIABILITIES and ASSETS of the INTERCOLONIAL INVESTMENT, LAND, AND BUILDING COMPANY, Limited, within the State of New South Wales, taken from the several Weekly Statements during the Quarter from the 28th December, 1922, to the 28th March, 1923.

Liabilities.	Totals.	Assets.	Totals.
	£ s. d.		£ s. d.
Notes in Circulation—		Coined Gold and Silver and other Coined Metals	520 0 0
Not bearing Interest	.....	Gold and Silver in Bullion or Bars	.....
Bearing Interest	.....		
Bills in Circulation—		Landed Property	79,417 15 2
Not bearing Interest	.....		
Bearing Interest	.....	Notes and Bills of other Banks	.....
Balances due to other Banks	.....	Balances due from other Banks	1,713 16
Deposits—		Amount of all Debts due to the Company, including Notes, Bills of Exchange, and all Stock and Funded Debts of every description, excepting Notes, Bills, and Balances due to the said Company from other Banks	410,023 14 4
Not bearing Interest	.....		
Bearing Interest	17,571 9 9		
All other Liabilities	18,087 1 2		
Total Amount of Liabilities ... £	35,658 10 11	Total Amount of Assets ... £	491,675 5 11

Amount of Capital Stock paid up at the close of the Quarter ended 28th March, 1923 ... £313,723 17s. 6d.
Rate of the last Dividend declared to the Shareholders ... ... 8 ℘ cent. ℘ annum.
Amount of the last Dividend declared ... ... £12,548 19s. 1d.
Amount of Reserved Profits at the time of declaring such Dividend (not including amount of Dividend) ... ... £127,455 8s. 1d.

J. B. PERRY, Secretary.
GEO. T. PATTERSON, Accountant.

The Intercolonial Investment, Land, and Building Company, Limited,
Sydney, 11th April, 1923.

I, Joseph Benjamin Perry, make oath and say that, to the best of my knowledge and belief, the foregoing Abstract is a true and faithful account of the Average Amount of the Assets and Liabilities of the Company, within the State of New South Wales, during the period specified; and that the same was made up from the Weekly Statements thereof, kept in pursuance of the provisions of the Banks and Bank Holidays Act, 1912.

J. B. PERRY.

Sworn before me, at Sydney, this 11th day of April, 1923,— } G. DYSON, Justice of the Peace.

GENERAL ABSTRACT showing the Average Amount of the LIABILITIES and ASSETS of the METROPOLITAN MUTUAL PERMANENT BUILDING AND INVESTMENT ASSOCIATION, Limited, taken from the several Weekly Statements during the Quarter from the 1st January to the 26th March, 1923.

Liabilities.	Totals.	Assets.	Totals.
	£ s. d.		£ s. d.
Notes in Circulation—		Coined Gold and Silver and other Coined Metals	.....
Not bearing Interest	.....	Gold and Silver in Bullion and Bars	.....
Bearing Interest	.....		
Bills in Circulation—		Property	27,325 0 0
Not bearing Interest	.....		
Bearing Interest	.....	Notes and Bills of other Banks	.....
Balances due to other Banks	481 7 9	Balances and Deposits due from other Banks ...	763 11 0
Debentures and Deposits—		Amount of all Debts due to the Association, including Notes, Bills of Exchange, and all Stock and Funded Debts of every description, excepting Notes, Bills, and Balances due to the Association from other Banks	54,461 14 7
Not bearing Interest	.....		
Bearing Interest	.....		
All other Liabilities	.....		
Total Amount of Liabilities ... £	481 7 9	Total Amount of Assets ... £	82,550 5 7

Amount of the Capital Stock paid up at the close of the Quarter ended 26th March, 1923 ... £54,000.

Rate of the last Dividend and bonus declared to the Shareholders ... ... 11¼ ℘ cent. ℘ annum.

Amount of last Dividend and bonus declared, 1st February, 1923 ... ... £3,375.

Amount of the Reserved Fund and Profits at the time of declaring the Dividend (exclusive of Dividend) ... ... £23,893.

Alliance Building, 97 Pitt-street, Sydney, 3rd May, 1923. GEO. R. PRINCE, Manager.

I, George Robert Prince, make oath that, to the best of my knowledge and belief, the foregoing Abstract is a true and faithful account of the Average Amount of Assets and Liabilities of the above Association, during the period specified; and that the same was made up from the Weekly Statements thereof, kept in pursuance of the provisions of the Banks and Bank Holidays Act, 1912.

GEO. R. PRINCE.

Sworn before me, at Sydney, this 3rd day of May, 1923,— } FRANK GEORGE, Justice of the Peace.

GENERAL ABSTRACT showing the Average Amount of the LIABILITIES and ASSETS of the NEWCASTLE AND COUNTY MUTUAL BUILDING, LAND, AND INVESTMENT COMPANY, Limited, taken from the several Weekly Statements during the Quarter from the 1st January to the 31st March, 1923.

Liabilities.	Totals.	Assets.	Totals.
	£ s. d.		£ s. d.
Notes in Circulation—		Coined Gold and Silver and other Coined Metals	Nil.
Not bearing Interest...	Nil.	Gold and Silver in Bars and Bullion ...	Nil.
Bearing Interest	Nil.		
Bills in Circulation—		Landed Property	5,552 18
Not bearing Interest...	Nil.		
Bearing Interest	Nil.	Notes and Bills of other Banks	Nil.
Balances due to other Banks	7,846 1 11	Balances due from other Banks	Nil.
Deposits—		Amount of all Debts due to the Company, including Notes, Bills of Exchange, and all Stock and Funded Debts of every description, excepting Notes, Bills, and Balances due to the Company from other Banks ...	69,635 7 2
Not bearing Interest...	Nil.		
Bearing Interest	16,596 12 10		
All other Liabilities	689 12 2		
Total Amount of Liabilities ... £	25,132 6 11	Total Amount of Assets ... £	75,188 5 5

Amount of the Capital Stock paid up at the close of the Quarter ended 31st March, 1923 ... £35,267 12s.

Rate of the last Dividend paid to Shareholders ... ... 7 ℘ cent. ℘ annum.

Amount of the last Dividend paid to Shareholders ... ... £2,374 11s. 9d.

Amount of the Reserved Profits at the time of declaring such Dividend ... ... £15,588 7s. 8d.

GEO. H. WINSOR, Manager.

I, George Henry Winsor, make oath and say that, to the best of my knowledge and belief, the foregoing Abstract of Assets and Liabilities is a true and faithful account of the Average Amount of the Assets and Liabilities of the above Company during the period specified; and that the same was made up from the Weekly Statements thereof, kept in pursuance of the provisions of the Banks and Bank Holidays Act, 1912.

GEO. H. WINSOR.

Sworn before me, at Newcastle, this 27th day of April, 1923,— } R. KILGOUR, Justice of the Peace.

GENERAL ABSTRACT showing the Average Amount of the LIABILITIES and ASSETS of the SYDNEY PERMANENT FREEHOLD LAND AND BUILDING COMPANY, Limited, within the State of New South Wales, taken from the several Weekly Statements during the Quarter from the 1st January to the 31st March, 1923.

Liabilities.	Totals.	Assets.	Totals.
	£ s. d.		£ s. d.
Notes in Circulation—		Coined Gold and Silver and other Coined Metals	.....
Not bearing Interest...	.....	Gold and Silver in Bullion and Bars ...	.....
Bearing Interest	.....	Landed Property	5,795 14 10
Bills in Circulation—		Notes and Bills of other Banks	.....
Not bearing Interest...	.....	Balances due from other Banks	9,204 0 0
Bearing Interest	.....	Amount of all Debts due to the Company, including Notes, Bills of Exchange, and all Stock and Funded Debts of every description, excepting Notes, Bills, and Balances due to the Company from other Banks ...	31,343 0
Balances due to other Banks	.....		
Capital Distribution Account	8,541 18 4		
Deposits—			
Not bearing Interest...	.....		
Bearing Interest	.....		
Land Contingencies Account	6,118 4 5		
All other Liabilities	697 0 0		
Total Amount of Liabilities ... £	15,357 2 9	Total Amount of Assets ... £	46,342 15 0

Amount of the Capital Stock paid up at the close of the Quarter ended 31st March, 1923 ... ... £25,692 5s.
Rate of the last Dividend declared to the Shareholders ... ...
Amount of last Dividend declared ... ...
Amount of the Reserved Profits at the time of declaring the Dividend... ... ...

J. Y. KERR, Managing Director.
121 Bathurst-street, Sydney, 1st May, 1923. P. WARD, pro Accountant.

I, John Younger Kerr, make oath that, to the best of my knowledge and belief, the foregoing Abstract is a true and faithful account of the Average Amount of Assets and Liabilities of the above Company, during the period specified; and that the same was made up from the Weekly Statements thereof, kept in pursuance of the provisions of the Banks and Bank Holidays Act, 1912.

J. Y. KERR.

Sworn before me, at Sydney, this 1st day of May, 1923,— } A. MACAULAY, Justice of the Peace.

GENERAL ABSTRACT showing the Average Amount of the LIABILITIES and ASSETS of the UNIVERSAL LAND AND DEPOSIT BANK, Limited, within the State of New South Wales, taken from the several Weekly Statements during the Quarter from the 31st December, 1922, to the 31st March, 1923.

Liabilities.	Totals.	Assets.	Totals.
	£ s. d.		£ s. d.
Notes in Circulation—		Coined Gold and Silver and other Coined Metals	66 16 9
Not bearing Interest...	.....	Gold and Silver in Bullion or Bars	.....
Bearing Interest	.....	Landed Property	3,574 14 6
Bills in Circulation—		Notes and Bills of other Banks	.....
Not bearing Interest	.....	Balances due from other Banks	331 5 10
Bearing Interest	.....	Amount of all Debts due to the Bank, including Notes, Bills of Exchange, and all Stock and Funded Debts of every description, excepting Notes, Bills, and Balances due to the said Bank from other Banks ...	22,828 5 0
Balances due to other Banks	.....		
Deposits—			
Not bearing Interest	.....		
Bearing Interest	8,541 19 5		
Other Liabilities	4,170 12 2		
Total Amount of Liabilities ... £	12,712 11 7	Total Amount of Assets ... £	26,801 2 1

Amount of Capital Stock paid up to date ... ... £10,249 10s.
Rate of the last Dividend declared to the Shareholders ... ... 10 ℘ cent. ℘ annum.
Rate of the last Bonus declared to the Shareholders... ... ... 2½ ℘ cent. ℘ annum.
Amount of the last Dividend and Bonus declared ... ... £638 6s. 10d.
Amount of Reserved Profits at the time of declaring such Dividend and Bonus (not including amount of Dividend and Bonus) ... ... £1,689 19s. 10d.

The Universal Land and Deposit Bank, Limited, Sydney, 16th April, 1923. THOMAS LEAFE, Managing Director. H. F. ROSS, A.I.I.A., Accountant.

I, Thomas Leafe, make oath and say that, to the best of my knowledge and belief, the foregoing Abstract is a true and faithful account of the Average Amount of the Assets and Liabilities of the Bank, within the State of New South Wales, during the period specified; and that the same was made up from the Weekly Statements thereof, kept in pursuance of the provisions of the Banks and Bank Holidays Act, 1912.

THOMAS LEAFE.

Sworn before me, at Sydney, this 16th day of April, 1923,— } ROBERT A. SMITH, Justice of the Peace.

GENERAL ABSTRACT showing the Average Amount of the LIABILITIES (as regards Fixed Deposits) and ASSETS of the ASSURANCE AND THRIFT ASSOCIATION, Limited, within the State of New South Wales, during the Quarter from the 1st January, to 31st March, 1923.

Liabilities.	Totals.	Assets.	Totals.
	£ s. d.		£ s. d.
Notes in Circulation—		Coined Gold and Silver and other Coined Metals	Nil.
Not bearing Interest	Nil.		
Bearing Interest	Nil.	Gold and Silver in Bullion and Bars	Nil.
Bills in Circulation—			
Not bearing Interest	Nil.	Landed Property	23,602 3 1
Bearing Interest	Nil.		
		Notes and Bills of other Banks	Nil.
Balances due to other Banks	339 2 4		
		Balances due from other Banks	Nil.
Deposits—		Amount of all Debts due to the Company, including Notes, Bills of Exchange, and all Stock and Funded Debts of every description, excepting Notes, Bills, and Balances due to the said Company from other Banks ...	81,498 14 6
Not bearing Interest	Nil.		
Bearing Interest	3,006 18 5		
Assurance Funds	72,631 18 11		
Total Amount of Liabilities ... £	75,977 19 8	Total Amount of Assets ... £	105,100 17 7

Amount of the Capital Stock paid up at the close of the Quarter ended 31st March, 1923 .. ... £18,567 13s. 4d.
Rate of the last Dividend declared to the Shareholders 7 ℘ cent. ℘ annum.
Amount of the last Dividend declared and Bonus ... ... £1,299 15s. 5d.
Amount of the Reserved Profits at the time of declaring such Dividend ... ... £5,808 5s. 6d.

Sydney, 24th April, 1923. WM. R. DOVEY, Managing Director.

I, William Roadley Dovey, make oath that, to the best of my knowledge and belief, the foregoing Abstract is a true and faithful account of the Average Amount of Assets and Liabilities of the above Company during the period specified; and that the same was made up from the Weekly Statements thereof, kept in pursuance of the provisions of the Banks and Bank Holidays Act, 1912.

WM. R. DOVEY.

Sworn before me, at Sydney, this 24th day of April, 1923,— } GEORGE E. RENNIE, M.D., Justice of the Peace.

GENERAL ABSTRACT showing the Average Amount of the LIABILITIES and ASSETS of the MUTUAL LIFE AND CITIZENS' ASSURANCE COMPANY, Limited, taken from 25th December, 1922, to 26th March, 1923.

Liabilities.	Totals.	Assets.	Totals.
	£		£
Notes in Circulation—		Coined Gold and Silver and other Coined Metals	Nil.
Not bearing Interest	Nil.		
Bearing Interest	Nil.	Gold and Silver in Bullion or Bars	Nil.
Bills in Circulation—			
Not bearing Interest	Nil.	Landed Property	91,719
Bearing Interest	Nil.		
		Notes and Bills of other Banks	Nil.
Balances due to other Banks	215,389		
		Balances due from other Banks	9,820
Deposits—			
Not bearing Interest	Nil.		
Bearing Interest	2,613,672		
		Amount of all Debts due to the Company, including Notes, Bills of Exchange, and all Stock and Funded Debts of every description, excepting Notes, Bills, and Balances due to the said Company from other Banks	16,499,947
Assurance Fund	13,033,860		
General Reserve	67,682		
Policy-holders' Bonus Reserve Fund ...	18,000		
Other Liabilities	291,763		
Total Amount of Liabilities... £	16,240,366	Total Amount of Assets ... £	16,601,486

Amount of Capital Stock paid up at the close of the Quarter ended 31st March, 1923 ... ... £200,000.
Rate of the last Dividend declared to the Shareholders ... ... 10 ℘ cent. per annum.
Rate of the last Bonus declared to the Shareholders ... ... 13s. per share.
Amount of the last Dividend declared ... ... £20,000.
Amount of the last Bonus declared ... ... £130,000.
Amount of the Reserved Profits at the time of declaring such Dividend ... ... £294.

ARTHUR EEDY.

Sydney, 13th April, 1923.

I, Arthur M. Eedy, make oath that, to the best of my knowledge and belief, the foregoing Abstract is a true and faithful account of the Average Amount of Assets and Liabilities of the above Company, during the period specified; and that the same was made up from the Weekly Statements thereof, kept in pursuance of the provisions of the Banks and Bank Holidays Act, 1912.

ARTHUR EEDY.

Sworn before me, at Sydney, this 13th day of April, 1923,— } WM. BLOOMFIELD, Justice of the Peace.

GENERAL ABSTRACT showing the Average Amount of the LIABILITIES and ASSETS of ARTHUR RICKARD AND COMPANY EXTENDED, Limited, taken from the several Weekly Statements during the Quarter from the 31st December, 1922, to the 31st March, 1923.

Liabilities.	Totals.	Assets.	Totals.
	£ s. d.		£ s. d.
Notes in Circulation—		Coined Gold and Silver and other Coined Metals	.....
Not bearing Interest	.....	Gold and Silver in Bullion or Bars	.....
Bearing Interest	.....	Landed Property	.....
Bills in Circulation—		Notes and Bills of other Banks	.....
Not bearing Interest	.....	Balances due from other Banks	1,465 1 4
Bearing Interest	.....	Amount of all Debts due to the Company, including Notes, Bills of Exchange, and all Stock and Funded Debts of every description, excepting Notes, Bills, and Balances due to the said Company from other Banks	31,024 14 8
Other Liabilities, including outstanding cheques	430 15 1	Shares in other Companies	434,392 12 7
Deposits—			
Not bearing Interest	150 16 11		
Bearing Interest	19,204 13 0		
Total Amount of Liabilities ... £	19,786 5 0	Total Amount of Assets ... £	466,882 8 7

Amount of the Capital Stock paid up at this date:—Preference, C, £28,254 5s.
Do A, £200,000.
Ordinary, ... £150,000.

Rate of the last Dividend declared to the Shareholders:—7½ ℘ cent. per annum on preference shares, and 6 ℘ cent. per annum on ordinary shares.

Amount of the last Dividend declared:—Preference shares, 3 months to 31st December, 1922, £3,786 5s. 8d.
Do do Ordinary shares, 6 months to 31st December, 1922, £4,500.

Amount of the Reserved Profits at the time of declaring such Dividend £71,974 19s. 8d.

T. CORBETT, Manager.
V. TOBIN, Accountant.

Sydney, 20th April, 1923.

I, Theophilus Corbett, make oath that, to the best of my knowledge and belief, the foregoing Abstract is a true and faithful account of the Average Amount of Assets and Liabilities of the above Company during the period specified; and that the same was made up from the Weekly Statements thereof, kept in pursuance of the provisions of the Banks and Bank Holidays Act, 1912.

Sworn before me, at Sydney, this 20th day of April, 1923,— } W. H. PEATE, Justice of the Peace.

T. CORBETT.

GENERAL ABSTRACT showing the Average Amount of the LIABILITIES and ASSETS of C. R. STAPLES & CO., Limited taken from the several Weekly Statements during the Quarter from the 1st January to the 31st March, 1923.

Liabilities.	Totals.	Assets.	Totals.
	£ s. d.		£ s. d.
Notes in Circulation—		Coined Gold and Silver and other Coined Metals	.....
Not bearing Interest	.....	Gold and Silver in Bullion or Bars	.....
Bearing Interest	.....	Landed Property	11,446 19 11
Bills in Circulation—		Notes and Bills of other Companies	.....
Not bearing Interest	.....	Balances due from other Companies	76 12 11
Bearing Interest	.....	Amount of all Debts due to the Company, including Notes, Bills of Exchange, and all Stock and Funded Debts of every description, excepting Notes, Bills, and Balances due to the said Company from other Companies	48,129 9 1
Balances due to other Companies	655 11 6		
Other liabilities (Sundry Creditors)	16,039 18 2		
Deposits and Debentures—			
Not bearing Interest	.....		
Bearing Interest	12,690 0 0		
Total Amount of Liabilities ... £	29,385 9 8	Total Amount of Assets ... £	59,653 1 11

Amount of the Capital Stock paid up at the close of the Quarter ended 31st March, 1923 ... ... £30,000.
Rate of the last Dividend declared to the shareholders... ... ... 10 ℘ cent.
Amount of the last Dividend declared ... ... £2,937 10s.
Amount of the Reserved Profits at the time of declaring such Dividend ... ... £1,308 12s. 2d.

Sydney, 18th April, 1923.

C. R. STAPLES, Managing Director.

I, Charles Raymond Staples, make oath that, to the best of my knowledge and belief, the foregoing Abstract is a true and faithful account of the Average Amount of Assets and Liabilities of the above Company, during the period specified; and that the same was made up from the Weekly Statements thereof, kept in pursuance of the provisions of the Banks and Bank Holidays Act, 1912.

Sworn before me, at Sydney, this 18th day of April, 1923,— } C. J. STAPLES, Justice of the Peace.

C. R. STAPLES.

GENERAL ABSTRACT showing the Average Amount of the LIABILITIES and ASSETS of the CO-OPERATIVE WOOL AND PRODUCE COMPANY, Limited, taken from the several Weekly Statements during the Quarter from 1st January, to 31st March, 1923.

Liabilities.	Totals.	Assets.	Totals.
	£ s. d.		£ s. d.
Notes in Circulation—		Coined Gold and Silver and other Coined Metals	.....
Not bearing Interest	.....	Gold and Silver in Bullion or Bars	.....
Bearing Interest...	.....		
Bills in Circulation—		Landed Property	182,034 7 11
Not bearing Interest	.....		
Bearing Interest...	.....	Notes and Bills of other Banks	.....
		Balances due from other Banks	61,153 16 11
Balances due to other Banks	26,587 10 11		
Deposits—		Amount of all Debts due to the Company, including Notes, Bills of Exchange, and all Stock and Funded Debts of every description, excepting Notes, Bills, and Balances due to the said Company from other Banks	113,118 8 1
Not bearing Interest	.....		
Bearing Interest	90,892 2 1		
Amounts due to sundry persons	101,651 12 8		
Total Amount of Liabilities... £	219,131 5 8	Total Amount of Assets ... £	356,306 12 11

Amount of the Capital Stock paid up at the close of the Quarter ended 31st March, 1923 ... £83,284.
Rate of the last Dividend declared to the Shareholders ... ... 8 ℘ cent. per annum.
Amount of the last Dividend declared ... ... £5,188 1s. 6d.
Amount of the Reserved Profits at the time of declaring such Dividend... ... ... £25,789 15s.

GEORGE MAIDEN, General Manager.
Sydney, 20th April, 1923. W. G. BLAXLAND, Secretary.

I, Wilfred George Blaxland, make oath that, to the best of my knowledge and belief, the foregoing Abstract is a true and faithful account of the Average Amount of Assets and Liabilities of the above Company, during the period specified: and that the same was made up from the Weekly Statements thereof, kept in pursuance of the provisions of the Banks and Bank Holidays Act, 1912.

W. G. BLAXLAND.

Sworn before me, at Sydney, this 20th day of April, 1923,— } W. J. MAY, Justice of the Peace.

GENERAL ABSTRACT showing the Average Amount of the LIABILITIES and ASSETS of the FARMERS AND GRAZIERS' CO-OPERATIVE GRAIN INSURANCE AND AGENCY COMPANY, Limited, during the Quarter from the 1st January to the 31st March, 1923.

Liabilities.	Totals.	Assets.	Totals.
	£ s. d.		£ s. d.
Notes in Circulation—		Coined Gold and Silver and other Coined Metals	.....
Not bearing Interest	.....	Gold and Silver in Bullion or Bars	.....
Bearing Interest	.....		
		Landed Property—	
Bills in Circulation		Freehold	161,055 14 11
Not bearing Interest	.....	Leasehold	6,867 0 0
Bearing Interest	.....	Balance due from other Banks	Nil.
		Notes and Bills of other Banks	325 10 0
		Stocks and Materials in New South Wales ...	17,513 3 10
Balances due to other Banks	42,049 7 3	Amount of all Debts due to the Company, including Notes, Bills of Exchange, and all Stock and Funded Debts of every description, excepting Notes, Bills, and Balances due to the said Company from other Banks	241,370 8 9
Other Liabilities	177,400 4 7		
Deposits—		Investments, War Loan, and Shares in other Companies	24,749 6 6
Not bearing Interest	.....	Plant and Fittings	17,935 14 7
Bearing Interest	42,489 6 8		
Total Amount of Liabilities ... £	261,938 18 6	Total Amount of Assets ... £ (Goodwill £21,650, not included).	469,816 18 7

Amount of the Capital Stock paid up at the close of the Quarter ended 31st March, 1923 ... ... £179,660 15s. 8d.
Rate of the last Dividend declared to the Shareholders ... ... 8 ℘ cent. per annum.
Amount of the last Dividend declared ... ... £12,233 3s. 6d.
Amount of the last Bonus declared... ... ... £15,885 1s. 9d.
Amount of the Reserved Profits at the time of declaring such Dividend ... ... £29,809 17s. 5d.

A. K. TRETHOWAN, Managing Director.
Sydney, 27th April, 1923. H. B. CORNWELL, Accountant.

I, Arthur King Trethowan, make oath that, to the best of my knowledge and belief, the foregoing Abstract is a true and faithful account of the Average Amount of Assets and Liabilities of the above Company during the period specified; and that the same was made up from the Statements thereof, kept in pursuance of the provisions of the Banks and Bank Holidays Act, 1912.

Sworn before me, at Sydney, this 27th day of April, 1923,— } JOHN T. POPE, Justice of the Peace.

A. K. TRETHOWAN.

GENERAL ABSTRACT showing the Average Amount of the LIABILITIES and ASSETS of WUNDERLICH, LIMITED, taken from the several Weekly Statements during the Quarter from the 1st January to the 26th March, 1923.

Liabilities.	Totals.	Assets.	Totals.
	£ s. d.		£ s. d.
Notes in Circulation—		Coined Gold and Silver and other Coined Metals	.....
Not bearing Interest	.....	Gold and Silver in Bullion or Bars ...	.....
Bearing Interest	.....	Landed Property—Freehold and Leasehold	182,665 6 4
Bills in Circulation—		Notes and Bills of other Banks	.....
Not bearing Interest	.....	Balances due from other Banks	.....
Bearing Interest	.....	Other Assets, including Machinery, Plant, Book Debts, Bills Receivable, Stock in hand, Investments and Deposits, and Commonwealth War Loan...	399,945 14 7
Balances due to other Banks	.....		
Sundry Creditors, Bankers and Acceptances	39,352 10 6		
Deposits—			
Not bearing Interest	.....		
Bearing Interest	2,111 3 11		
Total Amount of Liabilities ... £	41,463 14 5	Total Amount of Assets ... £	582,611 0 11

Amount of the Capital Stock paid up at the close of the Quarter ended 26th March, 1923 ... £380,000.
Staff Partnership Certificates ... £34,100.
Rate of the last Dividend declared to the Shareholders:—7 ℘ cent. p.a. on preference shares and 10 ℘ cent. p.a. on ordinary shares, for the half-year ended 31st August, 1922.
Amount of the last Dividend declared ... £18,595.
Amount of the Reserved Profits at the time of declaring such Dividend ... £107,257 17s. 6d.

A. KEEGAN, Secretary.

I, Arthur Keegan, make oath that, to the best of my knowledge and belief, the foregoing Abstract is a true and faithful account of the Average Amount of Assets and Liabilities of the above Company during the period specified; and that the same was made up from the Weekly Statements thereof, kept in pursuance of the provisions of the Banks and Bank Holidays Act, 1912.

Sworn before me, at Sydney, this 3rd day of May, 1923,— } REG. TAYLOR, Justice of the Peace.

A. KEEGAN.

GENERAL ABSTRACT showing the Average Amount of the LIABILITIES and ASSETS of the PRIMARY PRODUCERS' BANK OF AUSTRALIA, LIMITED, from 27th March to 31st March, 1923.

Liabilities.	Totals.	Assets.	Totals.
	£ s. d.		£ s. d.
Notes in Circulation—		Coined Gold and Silver and other Coined Metals...	13 0 0
Not bearing Interest	.....	Gold and Silver in Bullion and Bars... ...	.....
Bearing Interest	.....	Australian Notes	33 0 0
Bills in Circulation—		Landed Property	.....
Not bearing Interest	.....	Notes and Bills of other Banks	.....
Bearing Interest	.....	Balances due from other Banks	6,852 0 0
Balances due to other Banks	.....	Amount of all Debts due to the Company, including Notes, Bills of Exchange, and all Stock and Funded Debts of every description, excepting Notes, Bills, and Balances due to the said Company from other Banks ...	52,245 0 0
Deposits—			
Not bearing Interest	.....		
Bearing Interest	7,589 0 0		
All other Liabilities	.....		
Total Amount of Liabilities ... £	7,589 0 0	Total Amount of Assets ... ... £	59,143 0 0

Amount of the Capital Stock paid up at the close of the Quarter ended 31st March, 1923 ... £52,018.
Rate of the last Dividend declared to the Shareholders ... .
Amount of the last Dividend declared ... .
Amount of the Reserved Profits at the time of declaring such Dividend... .....

Sydney, 20th April, 1923.

F. W. STRACK, Inspector.
G. CARLILE, Secretary.

I, Harry Roach, make oath that, to the best of my knowledge and belief, the foregoing Abstract is a true and faithful account of the Average Amount of Assets and Liabilities of the above Company during the period specified; and that the same was made up from the Weekly Statements thereof, kept in pursuance of the provisions of the Banks and Bank Holidays Act, 1912.

H. ROACH, A.I.C.A., Auditor.

Sworn before me, at Sydney, this 20th day of April, 1923,— } J. W. KERR, Justice of the Peace.

Mines Department Notices.

APPOINTMENT.

DEPARTMENT OF MINES.

HIS Excellency the Governor, with the advice of the Executive Council, has approved of the following appointment:—

Mr. Licensed-Surveyor Waldemar Hugh Cooper to be a Mining Surveyor, in terms of section 6 (1), Mining Act, 1906,—such appointment to take effect from the 25th May, 1923 (Ms. 1923-2,566-101).

J. C. L. FITZPATRICK, Secretary for Mines.

[7190] Department of Mines, Sydney, 25th May, 1923.

NOTICES TO APPLICANTS FOR LEASES FOR MINING AND FOR PURPOSES IN CONNECTION WITH MINING; TO LESSEES UNDER SUCH LEASES; AND TO WHOM IT MAY CONCERN.

NOTICE IS HEREBY GIVEN THAT—

HIS Excellency the Governor, with the advice of the Executive Council, has approved of the grant of Leases of Crown Lands in satisfaction of the undermentinoed applications:—

FOR GOLD-MINING LEASES.

(1923-3,179; 3,014; 3,181 L.B.)

Application No. 10 (local 51), Armidale, Frederick Henry Brent, GL 31, county Sandon, parish Duval, 15 acres, 9th October, 1922.

Application No. 178 (local 388), Rockley, Nestor Agar Hansard, GL 7, county Georgiana, parish Groveland, 5 acres, 5th December, 1922.

*Application No. 122 (local 189), Adelong, Thomas James Wilson and Arthur Wilson, GL 189, county Wynyard, parish Calafat, 2 acres, 16th October, 1922.

†Application No. 36 (local 88), Sunny Corner, Gordon Thomas Smith, GL 47, county Roxburgh, parish Turon, 5 a. 3 r. 4 p., 6th July, 1922.

FOR MINERAL LEASES.

(1923-3,013; 3,047; 3,178 L.B.)

Application No. 168 (local 646), Ardlethan, Stanley Dacey, ML 4, county Bourke, parish Warri, 9 acres, 20th November, 1922.

*Application No. 169 (local 274), Lithgow, William Pennington Prentice and Charles Edward Little, ML 27, county Cook, parish Lett, 17 a. 3 r. 9 p., 27th October, 1922.

*Application No. 552 (local 568), Broken Hill, Thomas Joseph Williams, ML 11, county Yancowinna, parish Stephen, 40 acres, 27th November, 1922.

*Application No. 553 (local 569), Broken Hill, Frederick Edward McDonell, ML 10, county Yancowinna, parish Stephen, 40 acres, 27th November, 1922.

*Application No. 554 (local 570), Broken Hill, Rowland Albert James Howe, ML 3, county Yancowinna, parish Stephen, 40 acres, 27th November, 1922.

*Application No. 555 (local 571), Broken Hill, Rowland Albert James Howe, ML 13, county Yancowinna, parish Stephen, 40 acres, 27th December, 1922.

‡Application No. 171 (local 218), Wollongong, Reginald Heath Stokes, MP 9, county Camden, parishes Wongawilli and Kembla, 640 acres, 9th November, 1921.

‡Application No. 173 (local 220), Wollongong, Reginald Heath Stokes, ML 13, county Camden, parishes Wongawilli and Dendrobium, 630 acres, 14th November, 1921.

‡Application No. 183 (local 241), Wollongong, Reginald Heath Stokes, ML 12, county Camden, parishes Wongawilli and Dendrobium, 640 acres, 4th October, 1922.

‡Application No. 184 (local 242), Wollongong, Reginald Heath Stokes, MP 11, county Camden, parish Wongawilli, 640 acres, 4th October, 1922.

J. C. L. FITZPATRICK, Minister for Mines.

*Part of the surface excepted.
†As modified.
‡The whole of the surface excepted.

IT is intended to void the Gold-mining Leases of Crown Lands granted in satisfaction of the undermentioned applications, in terms of the Mining Act, 1906, and that notice of such voidance will be published in the Government Gazette of 8th June, 1923; and the land referred to in such applications will, after publication of the Government Gazette of that date (namely, at 2.30 o'clock p.m.), be open to be taken possession of, in terms of the Mining Act and Regulations, provided there be then no adverse title to the land.

(1923-3,184; 3,185; 3,186; 3,187; 3,048 L.B.)

Application No. 238 (local 300), Canbelego, Charles McLaughlin, GL 152, county Flinders, parish Budgery, 6 a. 1 r. 9 p., 5th February, 1923, date of lease.

Application No. 169 (local 277), Copmanhurst, Douglas Frank Scott, GL 19, county Drake, parish Churchill, 10 acres, 15th March, 1923, date of lease.

Application No. 171 (local 279), Copmanhurst, Douglas Frank Scott, GL 33, county Drake, parish Churchill, 8 acres, 1st March, 1923, date of lease.

Application No. 139 (local 227), Drake, Ernest Harry Young, Peter Poulsen, John Scott, and Henry Atlas Rogers, GL 12, county Drake, parish Drake, 19 acres, 15th March, 1923, date of lease.

Application No. 147 (local 329), Cobar, Patrick Bodkin, GL 70, county Robinson, parish Moquilamba, 25 acres, 1st March, 1923, date of lease.

J. C. L. FITZPATRICK, Minister for Mines.

HIS Excellency the Governor, with the advice of the Executive Council, has voided the Gold-Mining Leases of Crown Lands granted in satisfaction of the undermentioned applications, the lessees having neglected or refused to execute the same.

(1923-2,744; 2,632; 2,743 L.B.)

Application No. 231 (local 293), Canbelego, Robert Hilton Taylor, GL 144, county Flinders, parish Budgery, 12 a. 2 r. 39 p., 1st March, 1923, date of lease.

Application No. 240 (local 302), Canbelego, Edward Joshua Jones, Horace John Dunstan, John Riordan McNamara, and Vivian Dunn, GL 150, county Flinders, parish Budgery, 15 acres, 10th January, 1923, date of lease.

Application No. 24 (local 26), Weabonga, Henry Wallworth, GL 49, county Parry, parish Walcha, 2 acres, 27th November, 1922, date of lease.

J. C. L. FITZPATRICK, Minister for Mines.

HIS Excellency the Governor, with the advice of the Executive Council, has approved of the revocation of the approval of the undermentioned applications for Mineral Leases of Crown Lands, as appearing in Government Gazette No. 160 of 17th November, 1922, and the refusal of such applications.

(1923-3,049 L.B.)

Application No. 37-186-124A, Port Macquarie, John Platt, ML 4, county Macquarie, parish Bellangry, 20 acres, complaint No. 478.

Application No. 38-188-124A, Port Macquarie, John Platt, ML 3, county Macquarie, parish Ballangry, 20 acres, complaint No. 477.

J. C. L. FITZPATRICK, Minister for Mines.

[7191] Sydney, 25th May, 1923.

IT is hereby notified that His Excellency the Governor, with the advice of the Executive Council, in pursuance of the provisions of section 124A, Mining Act, 1906, has cancelled the undermentioned leases for non-compliance with the labour conditions contained therein, and they are hereby declared cancelled.
[1923-3,289 R. & I.]

MINERAL LEASES (48 VIC., No 10).

No. 577, Archibald Rigg Pringle, portion 43, county Roxburgh, parish Airly, 318 acres, application No. Rylstone 7.

No. 578, Archibald Rigg Pringle, portion 42, county Roxburgh, parish Airly, 320 acres, application No. Rylstone 8.

MINERAL LEASES (COAL AND SHALE, MINING ACT, 1906).

No. 113, The Commonwealth Oil Corporation Limited, MP 9, county Roxburgh, parish Airly, 204 a. 3 r 20 p., application No. Capertee 18-22.

No. 118, The Commonwealth Oil Corporation Limited, SL 96-4, county Roxburgh, parish Airly, 24 acres, application No. Capertee 20-24.

AND it is hereby further notified that His Excellency the Governor, with the advice of the Executive Council, has granted leases of the whole of the land comprised in the cancelled leases to the complainant as follows:—

Application No. 84-217-124A, Capertee, Arnold Henrich Stockhausen, portion 43, county Roxburgh, parish Airly, 318 acres, complaint No. 572.

Application No. 85-218-124A, Capertee, Arnold Henrich Stockhausen, portion 42, county Roxburgh, parish Airly, 320 acres, complaint No. 572.

Application No. 86-219-124A, Capertee, Arnold Henrich Stockhausen, MP 9, county Roxburgh, parish Airly, 204 a. 3 r. 20 p., complaint No. 572.

Application No. 87-220-124A, Capertee, Arnold Henrich, Stockhausen, SL 96-4, county Roxburgh, parish Airly, 24 acres, complaint No. 572.

J. C. L. FITZPATRICK, Minister for Mines.

THE undermentioned applications for authorities to prospect in terms of section 17, Mining Act, 1906, have been refused:

(1923-3,221; 3,163; 3,536 L.B.)

Application No. 15, Tingha, Harry Wells, county Hardinge, parish Darbysleigh, 2 roods, 10th November, 1922.

Application No. 12, Drake, George Purvis Smith, county Buller, parish Boorook, 40 acres, 30th August, 1922.

Application No. 3, Armidale, Henry House, county Hardinge, parish Sandy Creek, 2,245 acres, 5th April, 1923.

J. C. L. FITZPATRICK, Minister for Mines.

HIS Excellency the Governor, with the advice of the Executive Council, has approved of the grant of leases in satisfaction of the undermentioned applications for Mining Leases of Private Lands.

(1923-3,180; 3,182; 3,183 L.B.)

Application No. 180 (local 340), Orange, Frederick Lamont McFadzean, PGL 83, part of portion 61, county Bathurst, parish Huntley, 3 r. 25 p., dated 7th December, 1922.

Application No. 38 (local 153), Tumut, Thomas Keefe, PGL 11, part of portion 76, county Buccleuch, parish Wyangle, 5 acres, dated 20th November, 1922.

Application No. 109 (local 728), Tingha, Hugh Eldred Manning, PML 14, part of portion 40, county Gough, parish Anderson, 27 a. 1 r. 14 p., surface right 3 acres, dated 29th April, 1922.

Application No. 110 (local 729), Tingha, Alexander Macdonald, PML 13, part of portions 64, 65, 66, county Gough, parish Anderson, 80 acres, surface right 3 acres, dated 29th April, 1922.

J. C. L. FITZPATRICK, Minister for Mines.

[7192] Department of Mines,
Sydney, 25th May, 1923.

NOTICE is hereby given that the necessary evidence and report in reference to the application for a Dredging Lease set out in the Schedule hereto having been received, I have determined that a lease shall be granted of the area included in such application, subject to the following special condition, viz.:—

That within a period of three months from the date of the lease the lessee shall expend the sum of two thousand pounds (£2,000) in the construction of an hydraulic sluicing plant.

(1923-3,387 L.B.)

Application No. 49 (local 438), Emmaville, William James Wilson, PML 16, of 4 a. 32 p., county Gough, parish Scone, dated 9th August, 1922.

J. C. L. FITZPATRICK, Minister for Mines.

[7187] Sydney, 25th May, 1923.

IT is hereby notified that His Excellency the Governor, with the advice of the Executive Council, has cancelled the undermentioned lease for non-payment of the rent due thereon, and it is hereby declared cancelled.

[1923-3,184 R. & I.]

MINERAL LEASE, MINING ACT, 1906.

No. 2,621, Alexander Brown, portion ML 1, county Darling, parish Warrabah, 8 acres, application No. Barraba 25-68.

J. C. L. FITZPATRICK, Secretary for Mines.

[7188] Sydney, 25th May, 1923.

IT is proposed to cancel the undermentioned lease, and notice of cancellation thereof will be published in the Government Gazette of the 8th June, 1923, and the land referred to in such lease will, unless held under some other title, after publication of Government Gazette of that date (namely, at 2.30 o'clock p.m., Sydney time), be available for occupation in terms of the Mining Act, 1906.

[Misc. 1923-2,606]

PRIVATE LANDS LEASE MINING ACT, 1906.

No. 20, The Scottish-Australian Mining Company Limited, portion PGL 11, county Bathurst, parish Waldegrave, 20 acres, application No. Orange 5-11.

J. C. L. FITZPATRICK, Secretary for Mines.

[7189] Department of Mines,
Sydney, 25th May, 1923.

SUSPENSION OF LABOUR CONDITIONS ON CERTAIN AMALGAMATED MINERAL LEASES.

IN pursuance of the powers conferred upon me by the Mining Act, 1906, section 113, subsection 4 (b), I, JOHN CHARLES LUCAS FITZPATRICK, Minister for Mines, after inquiry and report by the Warden, have granted partial suspension of the labour conditions on the undermentioned leases for the period specified. Eight (8) men to be employed.

[1923-3,266 R. & I.]

J. C. L. FITZPATRICK, Minister for Mines.

Mineral Leases Nos. 4,256, 5,623, 5,628, 10,086, 10,122, and 10,123 (Mining Act, 1874), standing in the name of Australian Alum Company Limited, for a period of six (6) months from the 25th April, 1923.

[FORM G. 1.]

NOTICE UNDER MINING ACT, 1906—APPLICATIONS FOR DREDGING LEASES.

AN inquiry, in terms of section 91, Mining Act, 1906, will be held as follows:—Application No. 53-448, Emmaville, by Percy Sing Young and Charles Wong See, to mine for tin by means of hydraulic sluicing, on portion ML 9, parish Muir, county Gough, embracing an area of 51 a. 2 r. 21 p., and comprising a sandy flat extending from the north-west boundary of portion 17, about 48 chains in a north-west direction, at Warden's Court, Emmaville, on 11th July, 1923, at 9.30 a.m.

Objections to the applications must be lodged in the Warden's Office where application made on or before the date of the inquiry.

W. I. PERRY,
Warden.

17th May, 1923. [7162]

[7176] Department of Mines,
Sydney, 25th May, 1923.

REVOCATION OF PART OF RESERVE No. 20,955 FROM CONDITIONAL SALE (WITHIN THE BILLABONG GOLD-FIELD), PARISH OF BEARGAMIL, COUNTY OF ASHBURNHAM.

HIS Excellency the Governor, with the advice of the Executive Council, on the recommendation of the Minister, and with the concurrence of the Secretary for Lands, directs it to be notified that, in pursuance of the provisions of section 106 of the Mining Act, 1906, part of Reserve No. 20,955 from conditional sale (within the Billabong Gold-field), hereunder described, shall be revoked, and it is hereby revoked accordingly.

[1923-2,419-101 Misc.]

J. C. L. FITZPATRICK, Secretary for Mines.

SCHEDULE.

Land District	Division.	Reserve No.	Purpose.	Date of Notification.	County.	Parish.	Shire.	Area.	Part revoked.	Papers No.
Parkes ...	Central	20,955	From conditional sale (within the Billabong Gold-field).	23 June, 1894	Ashburnham.	Beargamil	Goobang Shire.	a. r. p. 15 0 0 (about).	Part within portion 175. Plan A. 6,350-1,770.	Misc. 1923-1,907. (Mines).

Lands Department Notices.

[7225] Sydney, 25th May, 1923.

SURRENDER OF A SPECIAL LEASE.

IT is hereby notified, for general information, that the surrender to the Crown has been accepted of all the right, title, and interest of Patrick Eugene Finn in and to Special Lease No. 1906-12, Cowra, comprising an area of 14 acres 1 rood 30 perches, being portion 172, parish Canowindra, county Bathurst, Shire Waugoola,—such surrender to take effect as on and from the 1st June, 1923.
[Ms. Ls. 1923-5,701]

W. E. WEARNE, Minister for Lands.

[7229] Sydney, 25th May, 1923.

VARIATION OF CONDITIONS OF A CROWN-LEASE.

IT is hereby notified, for general information, in respect to the Crown-lease referred to in the subjoined Schedule, that, under the provisions of section 182 of the Crown Lands Consolidation Act, 1913, the conditions of lease relating to the preservation, destruction, &c., of timber on the land leased have been revoked, and those quoted hereunder are substituted, viz.:—

No timber shall be cut or removed from the land for the purpose of sale, except subject to provisions of the Forestry Act, 1916, and Regulations thereunder at the time in force.

The lessee may destroy all useless timber, except such as shall be necessary for the purpose of shade and shelter, and he shall preserve the useful timber, if any, on the land leased.

The lessee may take from the land leased to him such timber and other material for building and other purposes upon such land as may be required by him as tenant thereof, provided such land is not comprised within a timber reserve or State forest.

No. of Crown-lease.	Land District.	Lessee.
1920-9	Braidwood	Edward James Daniels.

NOTE.—The land contained in this lease is exempt from the operation of general license under the Forestry Regulations.

W. E. WEARNE, Minister for Lands.

[7237] Sydney, 25th May, 1923.

PROPOSED CLOSING OF UNNECESSARY ROADS, &c.

NOTICE is hereby given that the Minister for Lands is of opinion that it is expedient to close, under the provisions of the 19th and 20th sections of the Public Roads Act, 1902, the roads, &c., hereunder described; and all persons interested are hereby called upon to set forth in writing, addressed to the Minister for Lands, within one month from date of this notice, any objections which may appear to them to exist to the closing of the same.

W. E. WEARNE, Minister for Lands.

DESCRIPTION.

Part of road known as Short-street, south of portion 53, and part of road known as Pond-street, as now included within an area approved to be reserved for Public Recreation within the suburban boundaries of the town of Tabulam, parish of Tabulam, county of Drake, Kyogle Shire; also road separating portion 5 and end of road, from portions 27 and 6, parish of Timbarra, county of Drake, Tenterfield Shire.
[Roads 1923-342-1]

Unnecessary part of road from Murwillumbah to The Tweed as now included within the boundaries of portion 181, parish of Condong, county of Rous, Tweed Shire.
[Roads 1923-339-1]

The dedicated road (R. 14,111-1,603) within portions 15 and 87, parish of Fingal, county of Durham, Wallarobba Shire.
[Roads 1919-319-24]

[7236] Sydney, 25th May, 1923.

NOTIFICATION OF CLOSING OF UNNECESSARY ROADS, &c.

HIS Excellency the Governor, with the advice of the Executive Council, directs it to be notified that, in pursuance of the provisions of the 20th section of the Public Roads Act, 1902, the roads, &c., hereunder described, which are now no longer required, are hereby closed, and the lands comprised therein freed and discharged from any rights of the public or any person to the same as highways.

W. E. WEARNE, Minister for Lands.

DESCRIPTION.

The unnecessary part of boundary road 200 links wide separating Camping Reserve 39,277, notified 21st May, 1905 (part) from portion 14 (part) south of road from Dubbo to Wellington, as now included in an area of about 13½ acres approved to be disposed of by way of auction sale, parish of Terrabella, county of Gordon, Macquarie Shire.
[Roads 1923-105-2]

Department of Lands.
Sydney, 25th May, 1923.

APPROACHING LAND SALES.

CROWN LANDS have been advertised in the Government Gazette for sale at the undermentioned places and dates:—

	Gazette No.
ALBURY—Wednesday, 20th June, 1923... ...	44
CANBELEGO—Wednesday, 30th May, 1923 ...	47
EAST MAITLAND—Friday, 15th June, 1923 ...	54
HAY—Wednesday, 20th June, 1923	56
LAKE CARGELLICO—Wednesday, 27th June, 1923	56
MILTON—Wednesday, 13th June, 1923 ...	54
MOLONG—Wednesday, 13th June, 1923 ...	56
MOREE—Wednesday, 20th June, 1923 ...	59
ORANGE—Wednesday, 13th June, 1923 ...	54
PARKES—Wednesday, 13th June, 1923 ...	50
PENRITH—Monday, 25th June, 1923	59
SYDNEY—Wednesday, 27th June, 1923 ...	59
WYALONG—Wednesday, 6th June, 1923 ...	54
WEST KEMPSEY—Wednesday, 20th June, 1923	56

W. E. WEARNE, Minister for Lands.

[7243] Sydney, 25th May, 1923.

IT is hereby notified, for public information, that, in accordance with the provisions of the 38th section of the Closer Settlement Act, 1904, the lands hereunder described shall be and are hereby set apart as a settlement purchase area, to be known as the Cooyal Settlement Purchase Area.

W. E. WEARNE, Minister for Lands.

EASTERN DIVISION.

LAND DISTRICT OF MUDGEE; MEROO AND WYALDRA SHIRES; AND CUDGEGONG MUNICIPALITY.

County of Phillip: Portions 275, 276, 277, 278, 279, 280, 281, and 282, parish of Eurundury; portions 386, 387, 388, 389, and 390, parish of Bayly; portions 207, 208, 209, 210, parish of Cooyal; and portions 126, 127, and 128, parish of Wyaldra. Plans P. 3,774 to 3,776, 3,778 to 3,781, 3,788 to 3,799-2,125 inclusive.
[Papers Clo. Sett. 1923-1,262]

APPLICATION FOR ERECTION OF RABBIT-PROOF FENCING.

ATTENTION is invited to an application under the Pastures Protection Act of 1902 for permission to carry rabbit-proof fencing and erection of gates, by Ann Yeadon, across road at north-east corner of portion 183, and on the south-east corner of portion 185, parish of Cathcart, county of Wellesley. Plan exhibited at the Office of the Crown Land Agent at Bombala. Objections in writing may be lodged with the District Surveyor at Goulburn not later than 25th June, 1923.
[7213] W. E. WEARNE, Minister for Lands.

[7281] Sydney, 25th May, 1923.

LAND SALES.

IN pursuance of the provisions of the Crown Lands Consolidation Act, 1913, I, the Minister for Lands, do hereby notify that the following Lots of Land will be offered for sale by public auction at the undermentioned places, at the times and on the days specified, at the upset prices affixed thereto.

W. E. WEARNE, Minister for Lands.

SALE AT THE LANDS OFFICE, ARMIDALE,

On Wednesday, the 11th day of July, 1923, at 12 o'clock noon.

LAND DISTRICT OF ARMIDALE.

Within the city of Armidale, parish Armidale, county Sandon, municipality of Armidale.

TERMS:—Deposit, 10 per cent.; balance in three equal annual instalments, with interest at 5 per cent. per annum.

TOWN LOT.

Allotment.	Section.	Area.	Upset Price per Lot.
		a. r. p.	£ s. d.
9	17	0 1 22½	20 0 0

Papers—Sales 1923-3,955; Plan A. 46-1,354.

SALE AT THE LANDS OFFICE, LISMORE,

On Thursday, the 5th day of July, 1923, at 12 o'clock noon,

LAND DISTRICT OF LISMORE.

Within the suburban boundaries of town of Lismore, parish Lismore, county Rous, municipality of Lismore.

TERMS:—Deposit, 25 per cent.; balance in three equal annual instalments with interest at 5 per cent. per annum.

SUBURBAN LOT.

Portion.	Area.	Upset Price per Lot.
	a. r. p.	£ s. d.
496	2 0 22	50 0 0

Situated about 1½ miles north-easterly from Lismore railway station.

Papers—Sales 1923-10,592; Plan R. 8,467-1,759.

SALE AT THE PUBLIC SCHOOL, POKATAROO,

On Wednesday, the 27th day of June, 1923, at 3 o'clock p.m.

LAND DISTRICT OF NARRABRI.

Parish Christie, county Denham, shire Walgett.

TERMS:—Deposit, 25 per cent.; balance in twelve months, with interest at 5 per cent.

COUNTRY LOTS.

Portion.	Area.			Upset Price per Lot.			Portion.	Area.			Upset Price per Lot.		
	a.	r.	p.	£	s.	d.		a.	r.	p.	£	s.	d.
19	0	2	0	8	0	0	23	0	2	0	10	0	0
20	0	2	0	8	0	0	24	0	2	0	8	0	0
21	0	2	0	8	0	0	25	0	2	0	8	0	0
22	0	2	0	10	0	0	26	0	2	0	8	0	0

Situated at Merrywinebone railway siding.

Papers—Sales 1923-7,660; Plan D. 1,024, 1,025-1,861.

SALE AT WOODBURN,

On Friday, the 6th day of July, 1923, at 12 o'clock noon.

LAND DISTRICT OF LISMORE.

Within the suburban boundaries of village of Woodburn, parish Riley, county Richmond, shire Woodburn.

TERMS:—Deposit, 25 per cent.; balance in twelve months, with interest at 5 per cent.

SUBURBAN LOTS.

Portion.	Area.	Upset Price per Lot.
	a. r. p.	£ s. d.
353	14 0 20	174 4 0
354	5 2 25	68 0 0
355	1 2 34	40 0 0

The upset price of portion 353 includes value of improvements £4 4s.

Papers—Sales 1923-10,034; Plan R. 2,358-2,360-1,744.

[7282] Sydney, 25th May, 1923.

AMENDED SCHEDULE OF FEES AND CHARGES IN CONNECTION WITH THE REGULATIONS FOR THE MANAGEMENT OF THE METHODIST PORTION OF THE FIELD OF MARS GENERAL CEMETERY.

THE following Schedule of fees and charges, to be substituted for the amended Schedule of fees and charges gazetted 29th October, 1920, in connection with the Regulations for the management of the Methodist portion of Field of Mars General Cemetery having been adopted by the Trustees, such amended fees and charges are hereby published for public information.

[Misc. 1923-4,487]

W. E. WEARNE, Minister for Lands.

SCHEDULE.

For each allotment—2nd section, 3 ft. x 8 ft., £1 5s.; 1st section, 4 ft. x 8 ft., £2 10s.

For each interment—2nd section, £1 10s.; 1st section, £1 10s.

Permission to erect monument, tomb, or headstone on land formerly designated 4th section, 3rd section, 2nd section, 2A section, and 1st section—7s. 6d., 10s., 15s., £1, and £1 respectively.

Removal of corpse from one part of ground to another—2nd section, £3; 1st section, £3.

Power to enclose with kerbing—2nd section, 7s. 6d.; 1st section, 7s. 6d.

Permission to build a vault or brick grave—2nd section, £1 10s.; 1st section, £1 10s.

Turfing a grave—2nd section, 10s.; 1st section, 10s.

Sinking a grave—Every additional foot more than 6 feet—2nd section, 10s.; 1st section, 10s.

Keeping the ground in order by the Trustees, first year—2nd section, 10s.; 1st section, 10s.

After first year, always in advance—2nd section, 5s.; 1st section, 5s.

Permission for the exhumation of any corpse must be obtained from the Department of Public Health.

GENERAL CHARGES.

	s.	d.
For all interments not in the usual hours	10	6
Minister's fee, for every interment (excepting still-born children)	7	6
Certificate of Right of Burial	2	6
Charge for Inspecting Register	1	0

Methodist Ministers and Methodist Minister's widows are exempt from all charges.

All burials to take place between 3 and 4 p.m.; if other hours are required, special arrangements will have to be made.

We, the Trustees of the portion of the General Cemetery at Field of Mars, dedicated 29th April, 1884, set apart for Methodist Burial Ground under our powers in virtue of our being charged with the care and management of the said burial ground, do hereby adopt the foregoing amended Schedule of Fees and Charges in lieu of the amended Schedule of Fees and Charges published in the Government Gazette of the 29th October, 1920.

W. BROWN, Chairman.
WILLIAM MIDSON, } Trustees.
W. A. FOULCHER, }

JOHN FORSYTH, junior, Secretary.
24th April, 1923.

[7276] Water Conservation and Irrigation Commission, Sydney, 25th May, 1923.

CROWN LAND NOT AVAILABLE FOR SETTLEMENT UNTIL FURTHER NOTIFICATION.

IN pursuance of the provisions of section 84 of the Crown Lands Consolidation Act, 1913, and the third section of the Irrigation (Amendment) Act, 1916, as amended by the fourth section of the Irrigation (Amendment) Act, 1918, it is hereby notified that the Crown Lands comprised within the area hereunder described shall not be available for the purpose of any application until a further notification has been published in the Gazette.

FRANK A. CHAFFEY,
Minister for Agriculture.

CENTRAL DIVISION.

LAND DISTRICT OF YANCO.

Within the Mirrool Irrigation Area No. 1, county of Cooper, parish of Stanbridge, containing an area of 99 acres 3 roods. The Crown Lands within the boundaries of portions 83 and 84. Plans C. 3,560, 3,561-1,804.

[W.C. & I.C. 1923-6,982; M.O., 1921-85]

[7284] Local Land Board Office,
Forbes, 22nd May, 1923.

ATTENTION is invited to an application made by Richard Wootton to surrender an area of about 210 acres freehold, parish Kalinga, in exchange for an equal area within a classification reserve, parish Kiargathur, county Cunningham, Land District Condobolin. Helios illustrating the proposal are exhibited at the offices of the Local Land Board, Forbes, and the Crown Land Agent, Condobolin.

Objections (if any) should be in writing, and should be forwarded to the District Surveyor, Forbes, not later than 25th June, 1923.

The proposal will be considered by the Local Land Board at Condobolin on a date to be notified.

J. S. M. BENSON,
District Surveyor.

[7285] Local Land Board Office,
Goulburn, 22nd May, 1923.

ATTENTION is invited to an application by Edward Hallam to convert Special Lease No. 1915-4, Gunning, parish of Garway, county of King, embracing Camping Reserve No. 49, into Additional Conditional Purchase No. 1922-20.

Objections (if any) should be in writing, and should be forwarded to the District Surveyor at Goulburn not later than 8th June, 1923.

The proposal will be considered by the Local Land Board at Gunning at 11 a.m. on the 12th June, 1923.

E. W. BRIERLY,
Chairman.

[7286] Local Land Board Office,
Hay, 23rd May, 1923.

ADAVALE AND THELLANGERING EXCHANGE.

ATTENTION is invited to an application by the McFarland Pastoral Company Limited to surrender 20,048 acres, parishes Booligal, Tambalana, and Neobine, county Nicholson, known as Adavale, and portions 2, 21, 22, parish Yimbaring, county Waradgery, in exchange for 20,704 acres, formerly parts of improvement leases 933 and 934, and revoked parts of travelling stock reserve, parishes Thellangering, Dowling, Darcoola, Oxley, and Yimbaring, county Waradgery.

This application will be considered by the Local Land Board, Hay, on 12th June, 1923.

Maps on exhibition at Lands Office, Hay. Objection, in writing, to be forwarded to the District Surveyor, Hay, before day of hearing.

CHARLES J. HARNETT,
District Surveyor.

ATTENTION is invited to a proposed Public Purpose Exchange, for Forestry purposes, being proposed surrender of F. N. L. Draper's Homestead Farm 17-2 and 19-12, parishes Coreen and Nirranda, county Canbelego, in exchange for State Forest No. 69, parish Merriba, county Flinders.

Lithographs are exhibited at offices of Local Land Board at Dubbo and Crown Land Agent at Nyngan.

Objections (in writing) should be forwarded to District Surveyor at Dubbo not later than 25th June, 1923.

J. LINDSAY,
District Surveyor,
Dubbo.

[7207]

NOTICE OF PROCEEDING BEFORE LOCAL LAND BOARD.

THE person whose name and last-known address is mentioned hereunder is hereby notified that Local Land Boards will sit at the place and on the date indicated to deal with the respective matters set out under his name.

The Board, if it so see fit, will proceed with the matter under investigation in the absence of the party concerned.

W. E. WEARNE, Minister for Lands.

To Richard L. Thornton, of Narrabri West—Court house, Narrabri, 18th June, 1923, at 10 a.m. As to compliance with conditions attached to Homestead Farm No. 1915-21, parish of Brigalow, county of White, Land District of Narrabri. [7153]

IN THE LAND AND VALUATION COURT OF NEW SOUTH WALES.

NOTICE is hereby given that Sittings of the Land and Valuation Court of New South Wales will be holden at the Court-house, Narrandera, commencing at 10 a.m. on Wednesday, the sixth day of June, 1923, for the purpose of hearing and determining appeals and objections against valuations of ratable property in Urana Shire.

W. R. JAMIESON,
Registrar.

3rd May, 1923. [6961]

[7215] Surveyor-General's Office,
21st May, 1923.

IT is hereby notified that a Special License, under the Real Property Act, No. 25, 1900, has been issued to the undermentioned Licensed Surveyor:—

Buchhorn, Frederick William, of Glen Innes, date, 18th May, 1923.

A. H. CHESTERMAN,
Surveyor-General.

[7277] Western Land Board Office,
Sydney, 25th May, 1923.

IT is hereby notified, for public information, that a Meeting of the Western Land Board, sitting as a Western Land Board and as a Local Land Board, will be held at the undermentioned places on the dates hereafter shown, to deal with any matters brought forward for consideration:—

Balranald, 16th June, 1923, at 9.30 a.m.
Wentworth, 18th June, 1923, at 9.30 a.m.

HUGH LANGWELL,
Chairman.

TOURIST MAPS.

FOR SALE AT LANDS DEPARTMENT.

HAWKESBURY RIVER, in colour.
Scale, 1 mile to 1 inch. Price, 2s. 6d.

SYDNEY HARBOUR, in colour.
Scale, 40 chains to 1 inch. Showing localities immediately adjoining, and reserves on foreshores. Price, 1s. 6d.

NATIONAL PARK, in colour.
Scale, 40 chains to 1 inch. Price, 2s.

Obtainable at Information Bureau of this Department. Postage, extra.

STOCK ROUTE MAPS

FOR SALE AT LANDS DEPARTMENT.

STOCK ROUTE MAPS, Eastern and Central Divisions in colour.

Showing distances along roads and routes. Scale, 16 miles to 1 inch. Two sheets, Northern and Southern. Price 5s. per sheet.

Obtainable at Information Bureau of this Department. Postage, extra.

TOURIST MAPS

FOR SALE AT LANDS DEPARTMENT.

SOUTH-EASTERN DISTRICT OF THE STATE.

NORTH-EASTERN DISTRICT OF THE STATE.

CENTRAL SOUTHERN DISTRICT OF THE STATE.

Scale, 10 miles to 1 inch. Showing by distinctive colours trafficable roads, natural features, distances between Towns, Post Offices, Hotels, Petrol Depôts principal fishing streams, and other information useful to Tourists. Price, 1s. 6d. folded in stiff covers, 2s.

Obtainable at Information Bureau of this Department. Postage extra.

[7222]

Sydney, 25th May, 1923.

NOTIFICATION OF GRANTING OF SPECIAL LEASES.

It is hereby notified, for general information, that Special Leases of the lands specified in the annexed Schedule have been granted to the undermentioned persons.

The leases are subject to the provisions of the Crown Lands Consolidation Act, 1913, and the Regulations thereunder, and to the special conditions, provisions, exceptions, covenants, and reservations set out at the foot of the Schedule.

Any amounts which have been paid in excess will be refunded upon application at the State Treasury.

Any amount required to complete payment of expenses and rent from the date of the commencement of lease to 31st December, 1923, must be paid by the Lessee to the Crown Land Agent of the District or to the State Treasurer within one month from this date, otherwise the lease will be liable to forfeiture, and should forfeiture be declared all moneys lodged with the application will become forfeited to the Crown.

For the year 1924 and any subsequent year the rentals must be paid during the month of December of the preceding year.

W. E. WEARNE, Minister for Lands.

SCHEDULE.

Reg. No. of Papers.	No. of Application.	Name and Address of Lessee.	Situation and Area of Land.	Purpose of Lease.	Term of Lease.	Annual Rent.	Rent required to complete payment to 31st Dec., 1923.	Amount of expenses chargeable.	Amount already paid as Rent, Deposit, and Survey Fee.	Amount to credit of Lessee after deducting Costs and Rent to 31st Dec., 1923.	Amount required for payment of Costs and Rent to 31st Dec., 1923.	Shire or Municipality.
Ms. Ls.						£ s. d.	£ s. d.	£ s. d.	£ s. d.	£ s. d.	£ s. d.	
1923-5133	1922-23, Bellingen.	Byrnes, James Joseph, of Repton.	County Raleigh, parish North Bellingen, portion 355; R. 3 381-1,714. Area, 3 acres 3 roods 38 perches.	Grazing and agriculture.	1 Jan., 1923, to 31 Dec., 1936.	3 0 0‡‡	3 0 0	7 4 5	7 6 8	.....	2 17 9	Bellingen.
1923-5299	1922- 1, Dubbo	Howard, William Edward, of Eschol, Dubbo.	County Lincoln, parish Warrie, portion 227; L. 3,551-1,566. Area, 5 acres 2 roods 1 perch.	Agriculture, irrigation, and access to water.	1 Nov., 1922, to 31 Dec., 1936.	1 0 0	1 3 4	5 7 8	7 6 8	0 15 8	.....	Talbragar.
1923-5900	1922- 3, Eden...	Downton, Carey, of Eden.	County Auckland, parish Eden, portion 75; A. 3,493-2,098. Area, 71 acres 3 roods.	Grazing ...	1 Oct., 1922, to 31 Dec., 1936.	1 15 11	2 4 11	13 4 3	9 6 8	.....	6 2 6	Imlay.
1923-5903	1920-42, Goulburn.	Granger, Leonard Oswald, of Windellama.	County Argyle, parish Gundary, portion 56; A. 4,328-2,121. Area, 772 acres (ex. road).	Grazing ...	1 Jan., 1921, to 31 Dec., 1934.	6 8 8*	19 6 0	15 3 3	15 0 0	.....	19 9 3	Mulwaree.
1923-6030	1922 6, Grafton	Wratten, Augustus Clifford, of Bawden Bridge.	County Fitzroy, parish Toothill, portion 132; F. 3,683-1,810. Area, about 19 acres 2 roods.	Grazing ...	1 Feb., 1923, to 31 Dec., 1932.	1 0 0†	0 18 4	6 15 0	7 13 4	.....	.....	Nymboida.
1923-5780	1921-28, Kempsey.	Hourigan, Arthur, of Toorooka.	County Dudley, parish Warbro, blocks A and B, fronting Macleay River. Area, about 20 acres.	Access to water.	1 Oct., 1922, to 31 Dec., 1932.	1 10 0	1 17 6	10 8 10	8 0 0	.....	4 6 4	Macleay.
1923-5815	1922-9, Lithgow	Commens, Harold Russell, and Commens, Christopher Addie, of Duddawarra, Little Hartley.	County Westmoreland, parish Lowther, portions 218 and 219. Area, 80 acres.	Grazing ...	1 June, 1923, to 31 Dec., 1932.	2 0 0‡	1 3 4	9 7 7	9 13 4	.....	0 17 7	Blaxland.
1923-2829	1922-31, Molong	Austin, George, of Cumnock.	County Gordon, parish Burgoon, portion 75; G. 1,953-1,567. Area, 24 acres 1 rood.	Grazing, agriculture, and residence.	1 June, 1923, to 31 Dec., 1932.	5 5 0§	3 1 3	6 18 6	8 0 0	.....	1 19 9	Amaroo.
1923-2847	1922-13, Moruya	McIntosh, David Alexander, of Moruya.	County Dampier, parish Moruya, R. 529. Area, 6 acres 1 rood.	Grazing ...	1 Jan., 1922, to 31 Dec., 1928.	2 5 0	4 10 0	6 7 10	7 6 8	.....	3 11 2	Eurobodalla.
1923-2849	1922-4, Rylstone	Mead, William, of Coggan, Wollar.	County Phillip, parish Coggan, portion 178; P. 2,138-2,125. Area, 355 acres 3 roods.	Grazing ...	22 March, 1922, to 31 Dec., 1931.	5 18 7	10 11 2	.....	3 0 0	.....	7 11 2	Rylstone.

NOTIFICATION OF GRANTING OF SPECIAL LEASES—*continued.*

Reg. No. of Papers.	No. of Application.	Name and Address of Lessee.	Situation and Area of Land.	Purpose of Lease.	Term of Lease.	Annual Rent.	Rent required to complete payment to 31st Dec., 1923.	Amount of expenses chargeable.	Amount already paid as Rent, Deposit, and Survey Fee.	Amount to credit of Lessee after deducting Costs and Rent to 31st Dec., 1923.	Amount required for payment of Costs and Rent to 31st Dec., 1923.	Shire or Municipality.
Ms. Ls.						£ s. d.	£ s. d.	£ s. d.	£ s. d.	£ s. d.	£ s. d	
1923 1717	1922-3, Walgett	Harwood, Alfred Robert, Baass, Otto Hermann, and Richards, Edgar, of Macleay-street, Potts Point, the executors of the will of the late Sarah Emily Richards.	County Denham, parish Bergan, portion 33; D. 557-1,881. Area, 656 acres 3 roods.	Grazing ...	27 July, 1921, to 31 Dec., 1933.	10 8 11	25 8 3	0 15 0	17 13 4	.....	8 9 11	Walgett.
1923-5056	1922-9, Young..	Trudgett, George, of Sunrise Orchard, Young.	County Monteagle, parish Young, portion 1,689. Area, 16 acres (ex. mining race and sluicing claim).	Orchard and grazing.	1 June, 1923, to 31 Dec., 1932.	1 16 0	1 1 0	6 18 10	7 13 4	.....	0 6 6	Burrangong.
1923-6075	1923-2, Young.. (A.T.T. 2-6-22).	Kearins, Patrick, of Marengo.	County Monteagle, parish Murringo, portion 319; M. 6,284-1,780. Area, 1 acre 3 roods 19½ perches.	Grazing and agriculture.	25 May, 1923, to 31 Dec., 1931.	1 7 6	0 16 6	4 6 8	5 14 2	0 11 0	.....	do

‡‡ See Conditions. * Inclusive of rent for Crown improvements. † Inclusive of 3s. 9d. rent for Crown improvements. ‡ Inclusive of 11s. 7d. for Crown improvements. § Inclusive of £1 0s. 3d. for Crown improvements. ‖ Inclusive of 15s. for Crown improvements.

SPECIAL CONDITIONS, PROVISIONS, EXCEPTIONS, COVENANTS, AND RESERVATIONS.

Special Lease 1922-23, Bellingen. James Joseph Byrnes.—The lease shall be subject to subsections 1, 4 to 20, and 23 of Regulation No. 106 (notified 2nd June, 1922), and to the following special condition:—The annual rental for the second period of seven years shall be appraised either upon reference by the Minister or on application by the lessee made during the first six months of such second period.

Special Lease 1922-1, Dubbo. William Edward Howard.—The lease shall be subject to subsections 1, 2, 4 to 20, and 23 of Regulation No. 106 (notified 2nd June, 1922), and to the following special condition:—The public shall have free rights of access over a strip 50 links wide along the bank of the Macquarie River. Access for foot traffic only shall be provided at the northern and southern extremities of the aforesaid strip 50 links wide.

Special Lease 1922-3, Eden; 1920-42, Goulburn. Carey Downton and Leonard Oswald Granger, respectively.—The lease shall be subject to subsections 1, 2, 4 to 17, and 19 to 23 of Regulation No. 106 (notified 2nd June, 1922).

Special Lease 1922-6, Grafton. Augustus Clifford Wratten.—The lease shall be subject to subsections 1, 2, 4 to 17, 19, 20, and 23 of Regulation No. 106 (notified 2nd June, 1922).

Special Lease 1921-28, Kempsey. Arthur Hourigan.—The lease shall be subject to subsections 1, 2, 4 to 20, and 23 of Regulation No. 106 (notified 2nd June, 1922), and to the following special condition:—The lessee shall carefully preserve water tea-tree, and all other timber and shrubs other than noxious plants and those mentioned in condition 19 during the currency of the lease.

Special Lease 1922-9, Lithgow. Harold Russell Commens and Christopher Addie Commens.—The lease shall be subject to subsections 1, 2, 4 to 20, and 23 of Regulation No. 106 (notified 2nd June, 1922).

Special Lease 1922-31, Molong. George Austin.—The lease shall be subject to subsections 1, 2, 4 to 20, and 23 of Regulation No. 106 (notified 2nd June, 1922), and to the following special condition:—The lessee shall reside for the whole term of the lease on the land leased, or on the adjoining or adjacent lands, owned or legally occupied by him. "Residence," for the purpose of this condition, shall be taken to mean continuous and bona fide living on any of the areas mentioned in the preceding sentence at the holder's usual home, without any other habitual residence.

Special Lease 1922-13, Moruya; 1922-9, Young. David Alexander McIntosh and George Trudgett, respectively.—The lease shall be subject to subsections 1, 4 to 20, and 23 of Regulation No. 106 (notified 2nd June, 1922).

Special Lease 1922-4, Rylstone. William Mead.—The lease shall be subject to subsections 1, 2, 4, 5, 7 to 20 and 23, of Regulation No. 106 (notified 2nd June, 1922), and to the following special condition:—Upon forfeiture, surrender, or expiration of the period of this lease, all improvements on the land shall, subject to tenant-right (if any), held by the holder of conditional lease 26,221 Rylstone, in any improvements effected during the currency of that lease, become the property of the Crown, and no compensation shall be paid therefor; but on application within one month after such forfeiture, surrender, or expiration, the Minister may permit the former lessee to remove any movable improvements effected by him or at his expense. In all cases where such permission has been given, the improvements must be removed within three months after the forfeiture, surrender, or expiration.

Special Lease 1922-3, Walgett. Alfred Robert Harwood, Otto Hermann Baass, and Edgar Richards, the Executors of the will of the late Sarah Emily Richards.—The lease shall be subject to subsections 1, 2, 4, 5, 7 to 20, and 23 of Regulation No. 106 (notified 2nd June, 192) and to the following special condition:—Subject to tenant-right (if any) held by the holder of Conditional Lease 24,865, Walgett, in any improvements effected during the currency of that lease, all improvements on the land shall upon forfeiture, surrender, or expiration of the period of this lease, become the property of the Crown, and no compensation shall be payable therefor, but on application within one month after such forfeiture, surrender, or expiration, the Minister may permit the former lessee to remove any movable improvements effected by him or at his expense. In all cases where such permission has been given, the improvements must be removed within three months after the date of forfeiture, surrender, or expiration.

Special Lease 1923-2, Young, Patrick Kearins.—The lease shall be subject to subsections 1, 4 to 13, 19, 20, and 23 of Regulation No. 106 (notified 2nd June, 1922), and to the following special conditions:—(*a*) Cultivation of any part or parts of the area leased, shall be at lessee's option. (*b*) Not more than one portion of the areas offered by tender in the Government Gazette, of 2nd June, 1922, shall be held by the same person, or in the same person's interest,

[7100]

Sydney, 25th May, 1923.

APPROVAL OF ANNUAL LEASE APPLICATIONS.

NOTICE is hereby given that the applications for Annual Leases hereunder specified have been approved.

No rights will accrue to the applicants until the rents as hereunder specified shall have been paid, but upon payment of such rent they will be entitled to leases, subject to the provisions of the Crown Lands Consolidation Act, 1913, and Regulations thereunder, and particularly to the following conditions, provisions, reservations, and covenants:—

The amounts called for to 31st December, 1923, must be paid into the Treasury, or to the Land Agent of the District, within one month from this date. For the year 1924 and any subsequent year the rents must be paid during the month of September of the year preceding. As the leases are annual, terminating on 31st December in each year, the renewal rents must be paid in advance, otherwise the land will, immediately after the 31st December, become and be liable to be dealt with as vacant Crown Lands.

The leases are subject to the provisions of Regulation 101 under the Crown Lands Consolidation Act, 1913, and in certain cases to the special conditions set out in footnotes indicated in the last column of the appended Schedule by letters opposite the leases affected.

W. E. WEARNE, Minister for Lands.

No. of Application and Land District.	Name of Lessee.	Address.	Area of Lease.	Parish.	County and Shire.	Annual Rent.	Amount already paid as Deposit.	Date of Application.	Amount now required, being the Rent from 1st June, 1923, to 31st Dec., 1923, less deposit lodged with Application.	Amount to credit of lessee after deducting Rent for period 1st June, 1923, to 31st Dec., 1923, from deposit lodged with Application.	Index to Special Conditions at foot of Schedule.
			Acres.			£ s. d.	£ s. d.		£ s. d.	£ s. d.	
1922–9, Albury	Hore, Patrick	Mugwee, Bowna	9	Cumberoona	Goulburn; Hume	1 0 0	1 10 0	27 Oct., 1922	Nil.	0 18 4	
1923–6, Bathurst	Green, Aubrey Sylvester John.	36 Durham-street, Bathurst.	85	Vulcan	Westmoreland; Oberon	1 0 0	1 10 0	17 Mar., 1923	Nil.	0 18 4	
1923–1, Braidwood	Quilty, William Joseph	Tomboye, via Braidwood.	640	Corang	St. Vincent; Tallaganda	2 13 4	3 0 0	5 Feb., ,,	Nil.	1 8 11	
1923–1, Carcoar	Hearn, James	Wren's Nest, Tuena	620	Gillindich	Georgiana; Crookwell	3 4 7	3 0 0	15 Jan., ,,	Nil.	1 2 4	
1922–12, Casino	Hubbert, Henry	Care of Mrs. W. Shephard, Colcher-street, Casino.	8	Kyogle	Rous; Tomki	2 0 0	1 10 0	14 Dec., 1922	Nil.	0 6 7	B
1923–3, ,,	Rapp, Charles Richmond	Rappville	25	Nandabah	Richmond; Tomki	1 0 0	1 10 0	29 Mar., 1923	Nil.	0 18 4	
1923–2, Condobolin	Chant, Alfred	Waratah, via Condobolin	600	Tollingo	Cunningham; Lachlan	1 17 6	3 0 0	17 Jan., ,,	Nil.	1 18 0	
3, ,,	Do	do do	625	do	do do	1 19 0	3 0 0	1 Feb., ,,	Nil.	1 17 3	
1922–17, Cooma	Hyles, Charles Witby	Goulburn	480	Hill	Beresford; Monaro	2 10 0	1 10 0	31 Oct., 1922	Nil.	0 0 10	
1923–5, ,,	Litchfield, Owen Charles	Springwell, Cooma	40	The Brothers	Beresford; Dalgety	1 0 0	1 10 0	3 Feb., 1923	Nil.	0 18 4	C
1923–2, Coonabarabran.	Greenhalgh, Norman James	Pine Grove, Mendooran	901	Belar	Gowen; Coonabarabran	4 13 10	4 10 0	16 ,, ,,	Nil.	1 3 3	D
1922–4, Dubbo	Mangan, William Cornelius	Rawsonville	14	Coolbaggie	Lincoln; Talbragar	Per. occ. at 8s. per month from 15th April, 1923. 1 0 0	1 10 0	24 Oct., 1922	Nil.	0 18 4	
1923–1, Dungog	Edwards, Harold Herbert	Underbank	726	Underbank	Gloucester; Wollarobba	3 15 8	3 0 0	8 Jan., 1923	Nil.	0 15 8	AD
1923–1, Eden	Waterson, Percy James	Pennca, Bega	80	Bournda	Auckland; Imlay	1 0 0	1 10 0	3 ,, ,,	Nil.	0 18 4	
1923–3, Grafton	Golding, John Hamilton	Baryulgil, via Copmanhurst.	68	Ogilvie	Drake; Copmanhurst	*3 0 0	1 10 0	3 Mar., ,,	0 5 2	Nil.	
1922–1, Grenfell	Matthews, Ernest Stephen.	Lonsdale, Marsden-road, Grenfell.	40	Bolungerai	Bland; Weddin	1 0 0	1 10 0	14 Dec., 1922	Nil.	0 18 4	AE
1923–3, Inverell	Cook, George	Care of Messrs. Avern & McIntyre, Inverell.	193½	Clark	Hardinge; Guyra	2 8 5	1 10 0	13 Jan., 1923	Nil.	0 1 8	
1923–1, Kempsey	Cooper, Herbert	Jerseyville	270	Arakoon	Macquarie; Macleay	1 0 0	1 10 0	20 Feb., ,,	Nil.	0 18 4	
1923–8, Lithgow	Cranfield, Walter William	Gingkin, Oberon	400	Duckmaloi	Westmoreland; Oberon	2 1 8	3 0 0	19 Mar., ,,	Nil.	1 15 7	
1923–1, Molong	Bayliss, Charlie	Curra Creek, via Wellington.	1,600	Catombal and Newrea	Gordon; Macquarie	6 13 4	7 10 0	12 Jan., ,,	Nil.	3 12 3	
1922–3, Mudgee	Gudgeon, Wade	Gulgong	1,780	Cope and Ulan	Bligh; Wyaldra and Merriwa.	9 5 5	15 0 0	5 Feb., ,,	Nil.	9 11 10	
6, ,,	Power, John Michael	Turill, via Mudgee	410	Curryall	Bligh; Merriwa	2 2 9	1 10 0	8 ,, ,,	Nil.	0 4 11	
7, ,,	Endacott, William	Cook's Gap, via Mudgee	320	Moolarben	Phillip; Meroo	1 6 8	1 10 0	10 ,, ,,	Nil.	0 14 5	
8, ,,	Garrety, William	Cooyal	960	Cooyal	do do	4 0 0	4 10 0	13 ,, ,,	Nil.	2 3 2	
9, ,,	Lennox, Thomas Patrick	Goulburn Valley, Borambil P.O.	320	Munmurra	Bligh; Merriwa	1 13 4	1 10 0	14 ,, ,,	Nil.	0 10 6	
10, ,,	Haynes, Peter James	Turill	640	Lennox	Phillip; Meroo	3 6 8 Per. occ. at 6s. per month from 10 April, 1923.	3 0 0	28 ,, ,,	Nil.	0 10 10	

APPROVAL OF ANNUAL LEASE APPLICATIONS—*continued.*

No. of Application and Land District.	Name of Lessee.	Address.	Area of Lease.	Parish.	County and Shire.	Annual Rent.	Amount already paid as Deposit.	Date of Application.	Amount now required, being the Rent from 1st June, 1923, to 31st Dec., 1926, less deposit lodged with Application.	Amount to credit of lessee after deducting Rent for period 1st June, 1923, to 31st Dec., 1923, from deposit lodged with Application.	Index to Special Conditions at foot of Schedule.
			Acres.			£ s. d.	£ s. d.		£ s. d.	£ s. d.	
1923-11, Mudgee ...	Egan, John Patrick ..	Spring Creek, Wollar...	500	Comiala	Phillip; Meroo	2 1 8	3 0 0	1 Mar., 1923	Nil.	1 15 7	
12, ,, ...	Do ...	do ...	360	do	do do	1 10 0	3 0 0	1 ,, ,,	Nil.	2 2 5	
13, ,, ...	Do ...	do ...	450	do	do do	1 17 6	3 0 0	1 ,, ,,	Nil.	1 18 0	
14, ,, ...	Do ...	do ...	267¼	do	do do	1 13 5	1 10 0	1 ,, ,,	Nil.	0 10 5	
15, ,, ...	Pye, Ernest Edward ...	Munghorn, via Wollar	300	Moolaben...	do do	1 5 0	1 10 0	2 ,, ,,	Nil.	0 15 4	
16, ,, ...	Connelly, Michael	Wollar	640	Comiala	do do	2 13 4	3 0 0	5 ,, ,,	Nil.	1 8 11	
18, ,, ...	Dray, Leonard William ...	Collaroy, Merriwa ...	80	Munmurra	Bligh; Merriwa	1 0 0	1 10 0	7 ,, ,,	Nil.	0 18 4	
1922-14, Muswellbrook.	Tindale, Sydney Wallace...	Care of R. G. D. Fitzgerald, Muswellbrook.	125 (ex. road).	Baerami	Hunter; Muswellbrook ...	1 0 0 Per. occ.	1 10 0 at 1s. 8d. per month from	21 Nov., 1922 15 Dec., 1922.	Nil.	0 9 2	D
1922- 9, Narrabri ..	Wilkins, Frederick ...	Narrabri	1,400	Quegobla	Baradine; Namoi	11 13 4 Per. occ.	7 10 0 at £1 per month from 15	24 Oct., 1922 Jan., 1923.	3 16 0	Nil.	DF
11, ,, ...	Dangar, Thomas Vivian Eclipse.	T.P.O., Burren Junction.	640	Cubbo	do do ...	5 6 8 Per. occ.	3 0 0 at 10s. per month from 15	4 Nov., 1922 Dec., 1922.	2 17 3	Nil.	DF
15, ,, ...	Holcombe, William ..	Edmond, Pilliga ...	1,050	Quegobla	do do ...	6 15 0 Per. occ.	7 10 0 at 12s. per month from 1	10 Nov., 1922 Dec., 1922.	0 0 9	Nil.	D
17, ,, ...	Hall, James Edward ...	Care of Potts and Garland, Narrabri.	625	Bulgarra	White; Namoi	5 4 2 Per. occ.	3 0 0 at 10s. per month from 15	24 Nov., 1922 Jan., 1923.	2 5 9	Nil.	D
19, ,, ...	Burke, William Henry ...	Merimborough, Cuttabri.	1,418	Nimon	Baradine; Namoi	14 15 5 Per. occ	7 10 0 at £1 5s. per month from 15 Dec.,	28 Nov., 1922 1922.	7 19 6	Nil.	DF
20, ,, ...	Ferguson, John Andrew ...	Care of H. Wheeler, Narrabri.	2,502	Quegobla	do do	20 17 0	12 0 0	13 Dec., 1922	0 3 3	Nil.	D
1922- 6, Newcastle ...	Cox, Joseph...	Willlamstown... ...	353 (ex. M.L's. 1 and 2).	Sutton	Gloucester; Port Stephens	1 16 10	3 0 0	22 ,, ,,	Nil.	1 18 5	D
1923- 1, Nowra ...	Barron, James Benjamin ...	Grassy Gully, via Burrier.	320	Tallowal	St. Vincent; Clyde ...	2 13 4	1 10 0	23 Jan., 1923	0 1 1	Nil.	
4, ,, ...	Evans, Rebecca (widow) ..	Weelroona, Tryon-road, Lindfield.	640 (ex. road).	Jerrawangla	do do ..	3 6 8 Per. occ.	3 0 0 at 5s. 7d. per month from	15 Mar., ,, 1 May,	Nil. 1923.	0 15 5	
5, ,, ...	Do ..	do ...	800	do	do do ...	4 3 4 Per. occ.	3 0 0 at 7s. per month from 1	15 Mar., 1923 May, 1923.	Nil.	0 4 3	
1922- 3, Orange ...	Sweeney, James	Vittoria, via Blayney	138½	Vittoria	Bathurst; Canobolas ...	2 2 8*	1 10 0	16 Nov., 1922	Nil.	0 5 1	
1922- 3, Parkes ...	Davis, William Robert ...	Care of A. Stewart, Parkes.	1,280	Curumbenya	Ashburnham; Goobang ...	5 6 8	6 0 0	14 ,, ,,	Nil.	2 17 7	A
1923- 1, Penrith ...	Duff, Leslie Albert ...	Mort-street, Katoomba	260	Jamieson	Cook; Blue Mountains ...	2 0 0 Per. occ	1 10 0 at 3s. 4d. per month from	12 Feb., 1923 1 April, 1923.	0 0 1	Nil.	
2, ,, ...	Do ...	do ...	520	do	do do ...	3 5 0 Per. occ.	3 0 0 at 5s. 5d. per month from	12 Feb., 1923 1 April, 1923.	Nil	0 11 1	
3, ,, ...	Elliott, George	Lone Pine, North Katoomba.	400	Jamieson and Blackheath	Cook; Blue Mountains and Municipality of Blackheath.	2 10 0 Per. occ.	3 0 0 at 4s. 2d. per month from	12 Feb., 1923 15 April, 1923.	Nil.	1 4 6	
4, ,, ...	Do ...	do ...	185	do ...	do do ...	1 3 2 Per. occ.	1 10 0 at 2s. per month from 15	12 Feb., 1923 April, 1923.	Nil.	0 13 6	
7, ,, ...	Wilson, William Page ...	Grandview Hotel, Wentworth Falls.	140	Jamieson	Cook; Blue Mountains ...	1 0 0	3 0 0	12 Mar., 1923	Nil.	2 8 4	
8, ,, ..	Lack, Henry	Thornton Hall, Penrith	1,650	do	do do ...	6 17 6	6 0 0	20 ,, ,,	Nil.	1 19 9	
1922- 7, Picton ...	O'Brien, Denis	Murchison-street, Mittagong.	550	Killawarrah	Camden; Wollondilly ...	3 8 9 Per. Occ.	3 0 0 at 6s. per month from 1	30 Nov., 1922 April, 1923.	Nil.	0 7 9	A
1923- 1, ,, ...	Donohoe, Walter Francis...	Burragorang	320	Kedumba...	Cook; Wollondilly ..	1 13 4 Per. Occ.	1 10 0 at 2s. 10d. per month from	10 Mar., 1923 15 April, 1923.	Nil.	0 6 4	

APPROVAL OF ANNUAL LEASE APPLICATIONS—*continued.*

No. of Application and Land District.	Name of Lessee.	Address.	Area of Lease.	Parish.	County and Shire.	Annual Rent.	Amount already paid as Deposit.	Date of Application.	Amount now required being the Rent from 1st June, 1923, to 31st Dec., 1923, less deposit lodged with Application.	Amount to credit of lessee after deducting rent for period 1st June, 1923 to 31st Dec., 1923, from deposit lodged with Application.	Index to Special Conditions at foot of Schedule.
			Acres.			£ s. d.	£ s. d.		£ s. d.	£ s. d.	
1923- 4, Picton ..	Moore, Cecil Claude ..	The Oaks	640	Werriberri	Camden ; Wollondilly ...	4 0 0 Per. Occ.	3 0 0 at 6s. 8d.	28 Mar., 1923 per month from 15 May, 1923.	Nil.	0 9 10	
5, ,, ...	Do ...	do	640	do	do do ...	4 0 0 Per. Occ.	3 0 0 at 6s. 8d.	28 ,, ,, per month from 15 May, 1923.	Nil.	0 9 10	
6, ,, ...	Do ...	do	640	do	do do ...	4 0 0 Per. Occ.	3 0 0 at 6s. 8d.	28 ,, ,, per month from 15 May, 1923.	Nil.	0 9 10	
7, ,, ...	Do ..	do	640	do	do do	4 0 0 Per. Occ.	3 0 0 at 6s. 8d.	28 ,, ,, per month from 15 May, 1923.	Nil.	0 9 10	
1923- 2, Port Macquarie.	Somerville, Robert James..	Kendall	640	Queen's Lake	Macquarie ; Hastings ...	4 0 0	3 0 0	27 ,, ,,	Nil.	0 13 2	
1923- 1, Rylstone ...	King, Albert	Lynderoi, Olinda ...	240	Ganguddy	Roxburgh ; Rylstone ...	1 0 0	1 10 0	2 Jan., ,,	Nil.	0 18 4	
9, ,, .	Tindale, Percy Wilson ...	Mudgee	820	Bylong	Phillip ; Rylstone	1 6 8	1 10 0	9 Mar., ,,	Nil.	0 14 5	
10, ,, ...	Do ...	do	320	do	do do	1 6 8	1 10 0	9 ,, ,,	Nil.	0 14 5	
11, ,, ...	Littler, Charles	Clandulla	795	Tabrabucca	Roxburgh ; Rylstone ..	*6 17 2	14 10 0	26 ,, ,,	Nil.	0 10 0	
1923- 2, Tamworth ...	White, John Patrick ..	Plain-street, West Tamworth	170	Perry	Inglis ; Cockburn	1 0 0 Per Occ.	1 10 0 at 1s. 8d.	27 Feb., ,, per month from 1 April, 1923.	Nil.	0 15 0	D
3, ,, ...	Easteman, Michael ...	Shadow Vale, Manilla	1,000	Hall and Gulligal ...	Darling ; Mandowa ..	4 3 4 Per Occ	4 10 0 at 7s. per	14 Mar., 1923 month from 15 April, 1923.	Nil.	1 10 9	D
1923- 2, Taree ...	Cross, William Cooper ..	Rosenea h, Wingham	8	Wingham	Macquarie ; Wingham Municipality.	2 0 0	1 10 0	5 Jan., 1923	Nil.	0 6 7	AD
4, ,, ...	Lewis, Mortimer Cornwell	Marlee	24	Marlee	Macquarie ; Manning ...	1 0 0	1 10 0	22 Jan., ,,	Nil.	0 18 4	A
1923- 1, Walgett ...	McCauley, Charles William	Walgett	35½	Merritombea	Baradine ; Walgett ...	1 15 6	1 10 0	5 Feb., ,,	Nil.	0 9 4	
1923- 2, Windsor ...	Sylvester, William Claude	Bulga, via Singleton ..	2,120	Parry	Hunter ; Colo	8 16 8	10 10 0	6 ,, ,,	Nil.	5 6 11	
8, ,, ...	Do ..	do ...	320	Weeney	do do	1 13 4 Per. Occ.	1 10 0 at 2s. 10d.	4 April, ,, per month from 15 May, 1923.	Nil.	0 9 1	
4, ,, ...	Phipps, Henry Benjamin...	Cornwallis, via Windsor.	46	Colo	do do	1 0 0	1 10 0	26 Feb., ,,	Nil.	0 18 4	
5, ,, ...	Kirk, Albert Frederick Hartley.	Mount Wilson ...	640	Irvine	Cook ; Blue Mountains ...	2 13 4 Per Occ.	3 0 0 at 4s. 6d.	26 ,, ,, per month from 1 April, 1923.	Nil.	0 19 11	
6, ,, ...	Gosper, Arthur	Richmond	320	Six Brothers	Hunter ; Colo	1 6 8 Per. Occ.	1 10 0 at 2s. 3d.	14 Mar., 1923 per month from 15 May, 1923.	Nil.	0 13 3	
1922- 3, Wyalong ...	Bengough-Ricketts, Cuthbert Summers.	Hollingbourne, Yalgogrin North, via Wyalong.	1,250	Clowery	Dowling ; Bland	10 8 4	6 0 0	17 Oct., 1922	6 1 6	Nil.	A

* Inclusive of rent of Crown improvements. † Transferred from annual lease application 23-5, Rylstone.

SPECIAL CONDITIONS.

A Permission to fence shall not be granted without reference to the Mines Department.

B The lease shall be effectively fenced within twelve months from this date, either separately or conjointly with other lands held in the same interests.

C The marks in connection with any Trigonometrical station erected on the area leased shall not be interfered with, and the unrestricted right of access to such station by authorised persons, and also the right to clear sight lines to surrounding stations is reserved. All necessary precautions shall be taken by lessee to preserve the trigonometrical station, and any cairn and mast and vanes which may be erected thereon.

D The lessee, shall to the satisfaction of the Minister for Lands, take all reasonable steps to destroy, and throughout the currency of the lease to keep the land clear of all noxious plants, weeds, and scrub, including prickly-pear, Bathurst burr, briar, lantana, nagoora burr, wild tobacco plant, castor oil plant, and Mexican poppy ; operations to be commenced within three months from this date.

E The right is reserved to the Weddin Shire Council and any person duly authorised by that Council, to quarry and remove stone or gravel from the land leased ; and provision shall be made by the lessee, to the satisfaction of the Minister for Lands, for access to the land by such Council or persons so authorised for the purpose of quarrying or removing stone or gravel as aforesaid.

F The lessee shall allow the public and stock to have free access at all times to the water obtained from the bore on the land leased.

[7180]

Sydney, 25th May, 1923.

CONDITIONAL LEASES.

NOTICE is hereby given that rents of the Conditional Leases particularised in the following Schedule have been reappraised under the provisions of section 52 of the Crown Lands Consolidation Act, 1913, and determined at the rates per acre stated, and the balance due must be paid within one month from the date of this notice to the Land Agent of the district or to the State Treasurer.

Any rent paid after due date will, in accordance with the provisions of section 278 of the Crown Lands Consolidation Act, 1913, bear interest accruing day by day.

W. E. WEARNE, Minister for Lands.

SCHEDULE.

No. of Conditional Lease.	Lessee.	Address.	County.	Parish.	Area.	Rate per Acre.	Annual Rent.	Date of commencement of Rent as reappraised.	Rent now owing. Amount.	Rent now owing. For period ending—	Shire.
	EASTERN DIVISION.										
	LAND DISTRICT OF BATHURST.										
					a. r. p.	s. d.	£ s. d.		£ s. d.		
1908- 5	McPhillamy, John ... ... (per Shephard Arthur James)	Bathurst ... ... Judd's Creek	Georgiana ...	Groveland ...	420 0 0	0 3	5 5 0	27 Feb., 1923	0 17 6	26 Feb., 1924	Abercrombie.
	LAND DISTRICT OF BELLINGEN.										
1907-45*	The Australian Bank of Commerce, Ltd. ... (per Perrett, Albert Raymond)	Sydney ... ... Hernani.	Fitzroy ...	Blicks ...	300 0 0	0 5	6 5 0	2 May, 1922	3 15 0	1 May, 1924	Nymboida.
	LAND DISTRICT OF CARCOAR.										
1908- 3	McPhillamy, Harold A. ... ... (per Tracey, John James)	Bathurst ... ... Neville.	Bathurst ...	Egbert ...	165 0 0	0 3	2 1 3	30 Jan., 1923	3 12 3	29 Jan., 1924	Waugoola.
	LAND DISTRICT OF MUDGEE.										
1907-43	Lawrence, Francis	Avisford	Wellington ...	Hargraves ...	161 2 0	0 4¾	3 4 0	18 July, 1922	2 0 6	17 July, 1924	Merrigo.
77	McKay, Roderick Charles	Ulan	Phillip ...	Moolarben ...	127 3 0	0 3½	1 17 4	10 Oct., „	0 5 4	9 Oct., 1923	do
82	The Australian Bank of Commerce Ltd. ... (per Barton, Clarence)	Sydney ... ... Wollar-road, via Mudgee ...	do ...	do ...	225 3 0	0 4½	4 4 8	22 Aug., „	1 3 6	21 Aug., „	do
	LAND DISTRICT OF RYLSTONE.										
1908- 1	Waters, Patrick	Lue	Phillip ...	Hawkins ...	138 2 0	0 3	1 14 8	2 Jan., 1923	0 5 9	1 Jan., 1924	Rylstone.
	LAND DISTRICT OF WELLINGTON.										
1907-19	Ferguson, Wallace	Wellington	Gordon ...	Curra ...	40 0 0	0 5	0 16 8	22 Aug., 1922	1 10 0	21 Aug., 1923	Macquarie.
	CENTRAL DIVISION.										
	LAND DISTRICT OF NARRABRI.										
1907-25	The Commercial Banking Co. of Sydney Ltd. (per Smith, David William)	Sydney ... ... Horse Arm Creek, Boggabri	Nandewar ...	Billyena ...	300 0 0	0 3¼	4 1 3	22 Aug., 1922	2 3 9	21 Aug., 1923	Namoi.

* This is in lieu of notice in the Government Gazette of 18th May, 1923.

[7129] Sydney, 25th May, 1923.

CONDITIONAL LEASES.

NOTICE is hereby given that the Conditional Leases particularised in the following Schedule have been brought under the provisions of section 310 of the Crown Lands Consolidation Act, 1913, and the term of the Conditional Leases has been extended to forty years from the date of their commencement.

The rents of the leases have been reappraised in accordance with the provisions of the above section, and determined at the rates per acre stated.

The rents as determined will apply to the leases from the dates mentioned in the Schedule.

Any difference of rent found to be due to the Crown in consequence of such reappraisement must be paid within one month from this date to the Crown Land Agent of the district, or to the State Treasurer.

Any rent paid after the due date will bear interest from the due date, in accordance with the provisions of section 278 of the Crown Lands Consolidation Act, 1913.

W. E. WEARNE, Minister for Lands.

SCHEDULE.

No. of Conditional Lease.	Lessee.	Address.	County.	Parish.	Area.	Rate per Acre.	Annual Rent.	Date of commencement of Rent, as reappraised.	Rent now owing. Amount	Rent now owing. For period ending—	Shire.
				EASTERN DIVISION.							
				LAND DISTRICT OF COOMA.							
					a. r. p.	s. d.	£ s. d.		£ s. d.		
26757	Kelley, Henry	Jimenbuan, Dalgety ...	Wallace ...	Jimenbuem ...	160 0 0	0 2½	1 13 4	9 Jan., 1923	1 17 2	29 May, 1924	Dalgety.
				LAND DISTRICT OF MUDGEE.							
26218	Griffin, James	Forester-street, Canterbury	Phillip ...	Price	174 0 0	0 2¼	1 16 3	20 Mar., 1922	0 17 4	24 Oct., 1923	Meroo.
26149	The Commercial Banking Company of Sydney Limited. (per Bleke, Michael)	Sydney	Bligh	Tomimbil ...	200 0 0	0 3½	2 18 4	17 Oct., „	0 11 7	6 Mar., 1924	Merriwa.
26833	The Commercial Banking Company of Sydney, Limited. (per Hudspeth Walter Frederick)	Borambil, Cassilis. Sydney	Wellington	Erudgere	319 2 0	0 4	5 6 6	17 Jan., 1923	5 16 2	29 May, „	Meroo.
		Rockview, Mudgee									
				CENTRAL DIVISION.							
				LAND DISTRICT OF MOREE.							
25604	The Commercial Banking Company of Sydney, Limited. (per Kirkby Frederick William Lake)	Sydney	Stapylton ...	Bryanungra ...	1,920 0 0	0 4½	36 0 0	3 April, 1922	5 11 1	22 Aug., 1923	Boolooroo.
		Moree.									
				LAND DISTRICT OF NARRABRI.							
27151	Newstead South Pastoral Co., Ltd.... ...	Inverell	Jamison ...	Dangar ...	182 3 0	0 4	3 0 11	7 Feb., 1923	0 2 8	29 May, 1923	Namoi.

[7239] **CONDITIONAL LEASE.** Sydney, 25th May, 1923.

NOTICE is hereby given that the rent for the Conditional Lease, as particularised in the following Schedule, has been determined at the rates per acre stated.

Any difference of rent found to be due to the Crown between the provisional rent and the rent as now determined (together with any arrears of rent now due) must be paid within one month from the date of this notice to the Land Agent of the District or to the State Treasurer.

The renewal rent on any lease must be paid yearly in advance, either to the Land Agent of the District or to the State Treasurer, not later than the last day of the annual term of the lease, but it will be accepted at any time prior to that date, if tendered.

Any rent paid after the due date will bear interest accruing due day by day at the rate of 5 per cent. per annum.

W. E. WEARNE, Minister for Lands.

No. of Conditional Lease.	Section of the Act.	Lessee.	Address.	Date of Application.	County.	Parish.	Portion.	Area granted.	Rate per Acre.	Annual Rent.	Amount paid.	Balance due.	Date when Interest commenced on Arrears.	Original Conditional Purchase of Series.	Holding converted.	Shire.
								a. r. p.	s. d.	£ s. d.	£ s. d.	£ s. d.				
CENTRAL DIVISION.																
Land District of Coonamble.																
				1922.												
1922-5	184	Best, George Henry ...	Gulargambone	22 Aug.	Gowen ..	Wilber ..	5, 6, 14, 34 52, 61, 71 & part 76.	129 0 0	0 6	3 4 6	46 18 6	Nil.	.....	C.P. 1922-80	Part S.L. 1,387	Wingadee.
								1,914 0 0	0 4½	35 17 9						
								2,043 0 0		39 2 3						

[7230] **NOTIFICATION OF EXECUTION OF AN ADDITIONAL SETTLEMENT LEASE.** Sydney, 25th May, 1923.

NOTICE is hereby given that the undermentioned Additional Settlement Lease was, on the 10th May, 1923, executed by His Excellency the Governor, and has been forwarded, for delivery to the Lessee, to the Crown Land Agent of the District in which the land is situated.

The Lessee is required to take delivery of the lease, and give a receipt in writing for the same in Form 37, within three months from the date of this notice, failing which the Minister may declare the lease to be null and void, and any moneys lodged with the application forfeited to the Crown.

The balance of rent now called for should be paid to the Crown Land Agent or State Treasurer within one month from date of execution of the additional lease, and the rent for each succeeding year should be paid in advance to the Crown Land Agent or State Treasurer before the date corresponding with the date of the commencement of the title of the original lease.

The lessee must pay to the Crown Land Agent, at time of delivery of lease, a lease fee of £1.

W. E. WEARNE, Minister for Lands.

No. of Additional Lease and Land District.	Name of Lessee.	No. of Portion and Plan.	Parish.	County.	Shire.	Area.	Annual Rental.	Term of Additional Lease. From—	Term of Additional Lease. To—	Amount of rent deposited with application.	Balance required to complete payment of rent to next ensuing due date for yearly payment.	Date before which the annual rent should subsequently be paid.
						a. r. p.	£ s. d.			£ s. d.	£ s. d.	
1922-7, Walgett ... ... (Additional to Settlement Lease 674).	William Smith Hardy ...	31 (C. 939-1,828)	Grandool	Clyde	Walgett	956 0 0	11 19 0	18 Mar., 1922	29 June, 1938	11 19 0	3 8 0	30 June.

[7211]

Water Conservation and Irrigation Commission,
Leeton, 25th May, 1923.

NOTIFICATION OF GRANTING OF AFTER-AUCTION LEASES.

IT is hereby notified, for general information, that perpetual leases of the land specified below, which were offered at auction and not sold, have been granted to the undermentioned persons. The rentals must be paid and improvements effected, subject to the terms and conditions read at the sale, the chief of which were notified in the Gazette in connection with the offering at auction.

GEO. J. EVATT,
Resident Commissioner.

MURRUMBIDGEE IRRIGATION SETTLEMENT.
CENTRAL DIVISION.
YANCO No. 1 IRRIGATION AREA.
Land District of Yanco.

No. of Papers.	Name of Lessee.	Date of Application.	Description of Land. Parish.	County.	Block.	Section.	Town or Village.	Area.	Gazetted for Auction Sale.	Offered for Sale. Date.	Place.	Date of Commencement of Lease.	Annual Rental for first period of 25 years.	Catalogue No. of Plan.
M.I.S.								a. r. p.					£ s. d.	
922-		1922.										1922.		
B. 3886	George Alfred Hughes	24 Oct. ...	Willimbong	Cooper ...	36	48	Leeton ...	0 1 0	9 Sept., 1921	11 Oct, 1921	Leeton ...	25 Oct. ...	5 0 0	Leeton 60
B. 3887	Athol Victor L'Green	24 „ ...	do ..	do ...	21	4	do ...	0 1 2	9 „ „	11 „ „	do ...	25 „ ...	20 0 0	„ 63
B. 4007	Do	11 Dec. ...	do ...	do ...	31	48	do ...	0 1 0	9 „ „	11 „ „	do ...	11 Dec. ..	5 0 0	„ 61
B 4142	George Augustus Scifleet	19 „ ...	do ...	do ...	14	8	do ...	0 0 38¾	9 „ „	11 „ „	do ...	19 „ ...	10 0 0	„ 20 R.
22—		1923.										1923.		
B. 3048	Ben Jones	11 Jan. ...	do ...	do ...	37	48	do ...	0 1 0	9 „ „	11 „ „	do ...	11 Jan. ...	5 0 0	„ 60
B. 3037	William de Brouwer	8 do ...	do ...	do ...	26	48	do ...	0 1 0	9 „ „	11 „ „	do ...	11 do ...	5 0 0	„ 62
B. 3035	Charles Frederick McLean ...	9 do ...	Yarangery...	do ...	197	...	Yanco ...	0 1 0	29 Aug., 1919	30 Sept., 1919	do ...	11 do ...	8 0 0	C. 2,035-1,804
B. 3036	Do ...	9 do ...	do ...	do ...	196	...	do ...	0 1 0	29 „ „	30 „ „	do ...	11 do ...	9 0 0	C. „ „
B. 3157	James Campbell	12 Feb. ...	do ...	do ...	198	...	do ...	0 1 0	29 „ „	30 „ „	do ...	16 Feb. ...	8 0 0	C „ „
B. 3198	Reginald James Marshall	27 „ ...	Williambong	do ...	19	48	Leeton ...	0 0 38¾	25 Jan., 1923	27 Feb., 1923	do ...	28 „ ...	7 0 0	Leeton 61
B. 3199	Stephen Lee Wiggins	27 „ ..	do ...	do ...	2	43	do ...	0 0 36	25 „ „	27 „ „	do ...	28 „ ...	7 0 0	„ 58
B. 3200	Olive Cartwright (wife of Philip Cartwright).	27 „ ...	do ...	do ...	5	15	do ...	0 0 32¾	25 „ „	27 „ „	do ...	28 „ ...	10 0 0	„ 68
B. 3201	Do ...	27 „ ...	do ...	do ...	4	15	do ...	0 0 32¾	25 „ „	27 „ „	do ...	28 „ ...	10 0 0	„ 68
B. 3243	Paul Moritz Thomsen	7 Mar....	do ...	do ...	14	43	do ...	0 0 35	25 „ „	27 „ „	do ...	8 Mar....	9 0 0	„ 45
B. 3260	Do	8 „ ..	do ...	do ...	15	43	do ...	0 0 36¼	25 „ „	27 „ „	do ...	9 „ ..	9 0 0	„ 45
B. 3276	Arthur Chard	14 „ ...	do ...	do ...	9	48	do ...	0 1 1½	25 „ „	27 „ „	do ...	16 „ ..	8 0 0	„ 59
B. 3155	Edith Mary Hyde (wife of William James Hyde).	24 April...	do ...	do ..	24	46	do ...	0 1 6	25 „ „	27 „ „	do ...	28 April...	6 0 0	„ 48
B. 3406	Walter Chandler	17 „ ...	do ...	do ...	23	41	do ...	0 1 0	25 „ „	27 „ „	do ...	19 „ ...	8 0 0	„ 57
B. 3367	Clarence Donald Keenan	4 „ ...	do ...	do ...	13	48	do ...	0 1 1½	25 „ „	27 „ „	do ...	10 „ ...	8 0 0	„ 60
B. 3370	William Stanley Keenan	4 „ ...	do ...	do ...	10	48	do ...	0 1 2½	25 „ „	27 „ „	do ...	10 „ ...	8 0 0	„ 60
B. 3369	John Keenan	4 „ ...	do ...	do ...	11	48	do ...	0 1 2½	25 „ „	27 „ „	do ...	10 „ ...	8 0 0	„ 60
B. 3368	Do	4 „ ...	do ...	do ...	12	48	do ...	0 1 2	25 „ „	27 „ „	do ...	10 „ ...	8 0 0	„ 60
B. 3371	Thomas Jones	5 „ ...	do ...	do ...	2	3	do ...	0 1 0	25 „ „	27 „ „	do ...	10 „ ...	30 0 0	„ 3 R.
B. 3523	Catherine Willcox (widow) ...	7 May....	do ...	do ...	3	44	do ...	0 1 16	25 „ „	27 „ „	do ...	10 May ...	8 0 0	„ 46

[M.I.S. 1922-B. 3,[illegible]; W.C. & I.C. 1923-6,912.]

[7283]

Sydney, 25th May, 1923.

NOTIFICATION SETTING APART LANDS FOR SOLDIERS' GROUP PURCHASES.

IT is hereby notified that, in pursuance of the provisions of the Returned Soldiers Settlement Act, 1916, and the Regulations thereunder, the lands comprised within the areas hereunder mentioned are hereby set apart for sale within a settlement for a group of soldiers, at the prices and under the terms and conditions stated herein, and shall be disposed of under the prevailing conditions of the law.

The group purchase will be subject to the conditions provided by Regulation 17 of the Returned Soldiers Settlement Act, 1916, except that the annual instalments of purchase money shall be at the rate of 6 per centum of the notified capital value, and that interest on the balance of purchase money shall be charged at the rate of 5 per centum per annum.

Any building erected must conform to the Ordinances under the Local Government Act.

A Crown grant of the land will be issued upon the Minister being satisfied that the conditions attaching to the block have been fulfilled, and on payment of the purchase-money, deed fee, and stamp duty and any money owing by the holder to the Crown in respect of the block or any improvements thereon.

The principal conditions which attach to a Soldiers' Group Purchase are as follows :—

(*a*) Residence for a term of five years.
(*b*) Payment of annual instalments of purchase money at the rate herein notified, the first of such instalments being due twelve months after confirmation.
(*c*) Reasonable measures shall be taken to free and keep the land free from rabbits and other noxious animals, and from noxious weeds and plants.
(*d*) Sufficient green timber shall be preserved for shade and shelter purposes.
(*e*) Existing improvements shall be kept in good repair.
(*f*) Buildings shall be insured, in the name of the Minister, against loss by fire.
(*g*) The boundaries of the block shall be fenced with a substantial fence, to be approved by the Minister, within three years from date of confirmation.

W. F. WEARNE, Minister for Lands.

NOTE.—*All information may be obtained from, and all forms of application will be filled in by the Crown Lands Agent, free of cost, if so desired by the applicant.*

FARM WITHIN MANUS SOLDIERS' GROUP PURCHASE AREA No. 12.

LAND DISTRICT OF TUMBARUMBA, AND TUMBARUMBA SHIRE.

This farm shall be available only to Reginald Dixon Bradley, of Tumbarumba, to whom a certificate of preferential right entitling him to the said farm has been issued.

County.	Parish.	Portion.	Area of Farm.	Nature of Improvements.	Nearest Town and distance therefrom.	Class of Land.	Capital Value including Value of Improvements.	Deposit being 6 per cent. of Capital Value.	Plan
			a. r. p.				£ s. d.	£ s. d.	
Selwyn ...	Manus	222	361 3 0 (ex. roads).	Hut, barn, stables, clearing, ringing, &c., and fencing.	Tumbarumba, about 9¼ miles	Grazing and agriculture.	2,342 6 8	140 10 10	S. 2,118-1,522

[Papers—Clo Sett. 10,228-3

NOTE.—The covering reserve from sale and lease is hereby revoked.

FARM WITHIN MOORAKYNE SOLDIERS' GROUP PURCHASE AREA No 9

LAND DISTRICT OF INVERELL, AND BANNOCKBURN SHIRE.

County.	Parish.	Portion.	Area of Farm.	Nature of Improvements.	Nearest Town and distance therefrom	Class of Land.	Capital Value including Value of Improvements.	Annual Instalment being 6% of Capital Value.	Plan.
			a. r. p				£ s. d.	£ s. d.	
Arrawatta.	Byron	114	130 2 0	House and kitchen, shed, dairy, well, fencing, clearing, ringbarking.	Byron railway station, 7½ miles; Inverell, 11½ miles.	Agriculture and dairying.	1,667 0 0	100 0 5	A. 3,251-1,847

[Papers—Clos. Sett. 10,069-4.]

NOTE—The successful applicant will be liable for any Shire rates owing since 12th August, 1921.

A discharged soldier desirous of joining this group settlement shall furnish the particulars and make the declaration in Form 9, which shall be lodged with or forwarded to the Crown Land Agent, Inverell, on or before 12 noon on 23rd June, 1923.

FARM WITHIN BECTIVE SOLDIERS' GROUP PURCHASE AREA No. 15.

LAND DISTRICT OF TAMWORTH, AND PEEL SHIRE.

County.	Parish.	Portion.	Area of Farm.	Nature of Improvements.	Nearest Town and distance therefrom	Class of Land.	Capital Value including Value of Improvements.	Annual Instalment being 6% of Capital Value.	Plan.
Parry ..	Bective... ..	177	525 2 0	House and kitchen, dairy, bails, well, windmill, tank, trough, clearing, and cultivation, fencing.	Gidley, 10 miles; Tamworth, 18 miles.	Grazing, agriculture, and dairying.	2,838 0 0	170 5 8	P. 2,864-1,704

[Papers—Clo. Sett. 10,763-8]

NOTE: A discharged soldier desirous of joining this group settlement shall furnish the particulars and make the declaration in Form 9, which shall be lodged with or forwarded to the Crown Land Agent, Tamworth, on or before 12 noon on 23rd June, 1923.

[7319]

Sydney, 25th May, 1923.

APPROVAL OF AFTER-AUCTION PURCHASES.

IT is hereby notified that the following applications under section 64 of the Crown Lands Consolidation Act, 1913, have been approved. The balance of purchase-money must be paid subject to the same terms and conditions as were notified in the Gazette in connection with the offering at auction on the dates specified hereunder, and to Regulations 90 and 222.

W. E. WEARNE, Minister for Lands.

No. of Papers.	Name of Applicant, Address, and Occupation.	Date of Application.	Description of Land.							Offered for Sale.		Area.	Price.	Balance to be paid in—	Catalogue No. of Plan, &c.	Shire.
			Land District.	Portion	Parish.	County.	Allotment.	Section.	Town or Village.	Date.	Place.					
Sales. 1923–		1923.										a. r. p.	£ s. d.			
									EASTERN DIVISION.							
8121	James Ruttley, independent means, Wyee.	26 Mar...	Gosford ..	...	.....	.....	8	14	Wyee ..	3 July, 1918	Gosford ...	0 1 0	6 0 0	12 months	Wyee 14 ...	Lake Macquarie (T)
8120	James Ruttley, independent means, Wyee.	21 „ ...	do ..	...	.....	.....	7	14	do ...	3 „ „	do ...	0 1 0	6 0 0	12 „ ..	do ..	do (T)
*11044	Samuel Howarth, miner, Wallsend-street, Stanford Merthyr.	24 Feb...	Ma tland.	...	.....	.....	16	12	Stanford Merthyr.	9 Nov., „	Kurri Kurri	0 1 0	17 0 0	3 equal annual instalments.	S.M. 13 ...	Tarro (T)
1935	Ernest Coombes, farmer, Yarras.	10 Jan...	Port Macquarie.	71	Myall ...	Macquarie	...	...	.....	15 „ 1922	Taree ...	3 2 11	14 0 0	12 months	M. 7,241-666..	Hastings (C)
8230	John McGuiness, labourer, Kandos Quarries, Kandos.	12 Mar...	Rylstone	134	Wells ...	Roxburgh	...	...	.....	13 July, 1921	Rylstone ...	0 1 12½	12 0 0	12 „ ...	R. 4,032-1,496	Rylstone (C)
8118	William Lennox McQuarrie, shop-assistant, Tuncurry.	17 „ ...	Taree ...	...	.....	.....	1	18	Tuncurry	28 Dec., 1910	Taree ...	0 1 36	6 0 0	12 „ ...	Tuncurry 24 ..	Manning (T)
8117	William Lennox McQuarrie, shop-assistant, Tuncurry.	17 „ ...	do ..	...	.....	.....	2	18	do ...	28 „ „	do ...	0 2 0	4 0 0	12 „ ...	do ...	do (T)
									CENTRAL DIVISION.							
8774	William Brock Hollywood, labourer, Berrigan.	13 Mar...	Corowa ..	130	Gereldery	Denison .	...	...	.....	21 May, 1919	Corowa ..	6 3 30	63 0 0	3 equal annual instalments.	D. 1,799-1,798	Berrigan (S)
8989	Thomas Richard Barton, junior, bricklayer, Abbott-street, Forbes.	4 April .	Forbes ...	...	.....	.....	5	88	Forbes ...	6 Dec., 1922	Forbes ...	0 1 0	40 0 0	2 equal annual instalments.	F. 214-1,830...	Forbes (T)
8988	Do ...	4 „ ...	do ...	...	.....	.....	4	88	do ..	6 „ „	do ...	0 0 35¾	40 0 0	2 „ ..	F. 214 „ ...	do (T)
7254	John William Casey, agent, Old Junee.	16 Mar...	Wagga Wagga	...	.....	.....	2 3	55 55	Jewnee .. do ..	21 Aug., 1918 21 „ „	Wagga Wagga do ...	0 2 0 0 1 20	7 0 0 5 0 0	12 m'ths.	Jewnee 6 ...	Illabo (T)

* Sale is restricted to surface and 25 feet below, and no claim may be made for damages in the event of any subsidence due to mining operations.

[7227] Sydney, 25th May, 1923.

NON-RENEWAL OF AN ANNUAL LEASE.

THE rent for the year 1923 on the undermentioned Annual Lease has not been paid, as prescribed by the Crown Lands Consolidation Act, 1913. The land embraced therein has, through the non-renewal of the lease for 1923, unless previously applied for under any other tenure, become vacant Crown Land, available for the purposes of the Crown Lands Consolidation Act, 1913.

[Ms. Ls. 1923-5,377]

W. E. WEARNE, Minister for Lands.

No. of Lease.	Land District.	Name of Lessee.	Parish.	County	Shire.	Area	Annual Rent.
						a. r. p.	£ s. d.
1920-4	Moruya ...	Bettini, Henry James ...	Burra	Dampier ...	Eurobodalla	250 0 0	1 7 6

[7226] Sydney, 25th May, 1923.

RESTORATION OF ANNUAL LEASES.

IT is hereby notified, for general information, that the undermentioned Annual Leases, which were notified as non-renewed in the Government Gazette, have now been restored.

W. E. WEARNE, Minister for Lands.

SCHEDULE.

No. of Lease.	Name of Lessee.	Land District.	Parish.	County and Shire.	Area.	Annual Rent.	Gazetted non-renewed.
					a. r. p.	£ s. d.	
1915-8	Gleeson, Thomas	Mudgee ...	Comiala ...	Phillip; Meroo ...	640 0 0	2 13 4	25 Jan., 1923.
1907-20	McNamara, John	Nowra ...	St. George ...	St. Vincent; Clyde..	300 0 0	1 5 0	25 „ „

[7277] Sydney, 25th May, 1923.

CANCELLATION OF PARTS OF ANNUAL LEASES.

NOTICE is hereby given that the undermentioned Annual Leases have been cancelled in respect to the areas covered by reserves passed to the control of the Moree Pastures Protection Board, in accordance with the provisions of section 26A, subsection (4), Pastures Protection Act, 1912.

The leases will terminate on 31st August, 1923, except in respect to the areas outside the boundaries of reserves passed to the control of the Pastures Protection Board.

W. E. WEARNE, Minister for Lands.

SCHEDULE.

No. of Lease and Land District.	Name of Lessee.	Parish.	County and Shire.	Reserve covering part of land leased.	Area within Reserve.	Area remaining outside Reserve.	Rent of remaining Area.
					Acres.	Acres.	£ s. d.
1907-19, Bingara ...	Peick, Albert Heinrich Wilhelm.	Curragandi and Pringle.	Murchison; Gwydir	T.S.R. 22,632 and C.R. 17,621.	918½	46½	1 0 0
7967, Moree ...	The New Zealand and Australian Land Company Limited.	Goorara ...	Stapylton; Boomi ...	T.S.R. 15,017; T.S. and C.R. 32,734, and T.S.R. 15,026.	434	400	4 7 6
7968, „ ...	Do ..	do ...	do do ...	T.S. and C.R. 15,018; T.S.R. 15,026.	435	200	2 14 11
26615, „ ...	Bank of New South Wales	Umbri ...	Benarba; Boomi ...	T.S.R. 1,292 ...	100	135	1 0 0
26992, „ ...	Do ...	do ...	do do ...	T.S.Rs. 1,292 and 33,880.	225	225	2 5 10
28100, „ ...	Ryan, Patrick	Boomi and Werrina.	do do ...	T.S. and C.R. 25,971.	572	68	1 0 0
32325, „ ...	Australian Mercantile Land and Finance Co. Ltd.	Boronga ...	Benarba; Boolooroo..	T.S.R. 32,652 ...	1,060	860	7 3 4
32326, „ ...	Do ...	do ...	do do ...	T.S.R. 32,652 ...	240	240	2 0 0
32608, „ ...	Carrigan, John Joseph ...	Paleranga ...	Stapylton; Boolooroo	T.S. and C.R. 32,648, 32,649; T.S.R. 32,651.	615	165	1 14 4
32609, „ ...	Carrigan, Owen Patrick Francis.	do ...	do do ...	T.S. and C.R. 32,648; T.S.R. 32,651.	515	755	7 17 4
1905-1, „ ...	Munro, Alfred Stuart ...	Wee Bulla Bulla	Courallie; Boolooroo	T.S.Rs. 27,528 & 27,529; T.S. & C.Rs 27,531 & 40,010.	802½	30	1 0 0
28, „ ...	Bruen, Herbert Reginald..	Kunopia ...	Benarba; Boolooroo..	T.S.R. 32,652 ...	320	750	6 5 0
29, „ ..	Cory, Edward James ...	Terry-hie-hie.	Courallie; Boolooroo	T.S.R 29,816 ...	140	300	1 11 3
1908-7, „ ...	Australian Mercantile Land and Finance Co Ltd.	Cooloobong ...	Benarba; Boolooroo..	T.S.R. 41,914 ..	266	265	3 6 3
1912-23, „ ...	Sinclair Bros., viz., Colin Archibald, Duncan Malcolm, John Anderson and Archibald Campbell.	Greenaway, Wirrir North, and Wirrir South.	Benarba; Boomi ...	T.S.R. 4,263 ...	950	180	1 17 6
1914-5, „ ..	Do ..	Greenaway ...	do do ...	T.S.R. 4,263; C.R. 4,260.	272	320	3 6 8
6, „	Do ...	Collymongoul..	do do ...	T.S.R. 32,003 ...	70	500	2 1 8
1915-4, „ ...	Cory, Edward James ...	Downs ...	Courallie; Boolooroo	T.S.R 29,816 ...	220	50	1 0 0

[7218] Sydney, 25th May, 1923.

CANCELLATION OF ANNUAL LEASES.

NOTICE is hereby given that the undermentioned Annual Leases have been cancelled, in accordance with the provisions of section 26A, subsection (4), Pastures Protection Act, 1912, the land leased being covered by reserves passed to the control of the Moree Pastures Protection Board.

The leases will terminate on 31st August, 1923.

W. E. WEARNE, Minister for Lands.

SCHEDULE.

No. of Lease and Land District.	Name of Lessee.	Parish.	County and Shire.	Reserve covering Land leased.	Area.			Rent.		
					a.	r.	p.	£	s.	d.
1908- 5, Bingara ...	Peick, Albert Heinrich Wilhelm.	Curragandie and Eulowrie	Murchison; Gwydir ...	T.S.R. 22,632, C.R. 1,174.	153	0	0	1	18	8
1912- 5, " ...	Smith, William Henry ...	Eulowrie ...	do do ...	do ...	369	0	0	3	1	6
19,087, Moree ...	Crowley, Kendal Forest...	Campbell and Duckhole.	Courallie; Booloorco...	T.S.R. 29,817..	235	0	0	1	9	4
26,989, " ...	Bank of New South Wales	Umbri ...	Benarba; Boomi ...	T.S.R. 1,292...	400	0	0	2	17	6
26,991, " ...	Do ...	do ...	do do ...	T.S.R. 33,880.	100	0	0	1	0	0
32,610, " ...	Alexander, Sarah Ann ...	Bundori ...	do do ...	T.S. and C.R. 25,972.	640	0	0	6	13	4
1905-13, " ...	Bank of New South Wales	Boroo ...	do do ...	T.S.R. 1,339, T.S.R. 14,719.	331	2	0	1	14	7
33, " ...	Houston, John	Dindierna ...	do do ...	T.S.R. 16,939	260	0	0	2	14	2
43, " ...	Do	do ...	do do ...	T.S.R. 33,881	380	0	0	3	19	2
46, " ...	Layton, Robert David ...	Kunopia ..	do do ...	T.S.R. 35,764	15	0	0	1	0	0
1906- 1, " ...	Davies, John Henry ...	Gin	do do ...	T.S.R. 8,102	1,130	0	0	11	15	5
22, " ...	Woods, Thomas John ...	Careunga ..	Stapylton; Booloorco	T.S. and C.R. 35,758.	638	0	0	9	6	1
55, " ...	Boughton, Samuel ...	Tyrrell ...	Benarba; Boomi ...	T.S. and C.R. 27,461.	220	0	0	2	5	10
56, " ..	Do ...	Coolcobong ..	do do ...	T.S. and C.R 27,462.	295	0	0	3	1	6
57, " ...	Moloney, Catherine Mary (widow).	Burranbah ...	Courallie; Booloorco...	T.S.R. 8,724; C.R., 8723	1,008	0	0	6	6	0
58, " ...	Do ...	do ...	do do ...	T.S.R. 8,724	620	0	0	3	17	6
1907-30, " ...	Welsh, John	Coonalgra ...	Benarba; Boomi ...	T.S.R. 30,469..	180	0	0	1	17	6
36, " ...	Moloney, Catherine Mary (widow).	Peacumboul ...	Courallie; Booloorco...	T.S.R. 886 ...	750	0	0	9	7	6
1908- 1, " ...	Do ...	Peacumboul & Combadelo.	do do ...	T.S.R. 468 ...	210	0	0	2	12	6
1907-52, " ...	Scriven, Jane Elizabeth ...	Coonalgra ...	Benarba; Boomi ..	T.S.R. 30,469..	310	0	0	3	11	0
1908- 8, " ...	Do ...	Narrawall ...	do do ..	T.S.R. 37,742..	1,060	0	0	11	0	10
4, " ...	Crowley, Kendal Forest...	Duckhole ...	Courallie; Booloorco...	T.S.R. 29,817..	290	0	0	2	8	4
1909-10, " ...	Woods, William	Bogree and Booloorco.	do do ...	T.S.R. 26,226.	450	0	0	5	12	6
1912-24 " ...	Sinclair Bros., viz., Colin Archibald, Duncan Malcolm, John Anderson, and Archibald Campbell.	Collymungoul and Greenaway.	Benarba; Boomi ...	T.S.R. 32,003, 4,263, 32,002.	1,204	0	0	12	10	10
1914- 3, " ...	Do ...	Greenaway ...	do do ...	T.S.R. 18,172...	120	0	0	1	5	0
4, " ...	Do ...	do ...	do do ...	T.S. and C.R. 18,242.	280	0	0	2	18	4
8, " ...	Duff, William	Peacumboul ...	Courallie; Booloorco...	T.S.R. 886 ...	750	0	0	9	7	6
1916- 1, " ...	Houston, John	Dindierna ...	Benarba; Boomi ..	T.S.R. 33,881..	110	0	0	1	7	6
1917- 5, " ...	Bank of New South Wales	Kunopia ...	Benarba; Boomi and Booloorco.	T.S.R. 35,764..	189	0	0	4	14	6
1918- 1, Warialda...	Campbell, Albert Gwydir Alfred.	Gravesend ...	Burnett; Yallaroi ...	T.S.R. 24,648.	600	0	0	2	10	0

[7228] Sydney, 25th May, 1923.

CANCELLATION OF PART OF AN ANNUAL LEASE.

NOTICE is hereby given that the undermentioned Annual Lease has been cancelled in respect to the area covered by reserves passed to the control of the Pilliga Pastures Protection Board, in accordance with the provisions of section 26A, subsection (4) Pastures Protection Act, 1912.

The lease will terminate on 31st August, 1923, except in respect to the area outside the boundaries of the reserves passed to the control of the Pastures Protection Board.

W. E. WEARNE, Minister for Lands.

SCHEDULE.

No. of Lease and Land District.	Name of Lessee.	Parish.	County and Shire.	Reserve covering part of land leased.	Area within Reserve.	Area remaining outside Reserve.	Rent of remaining Area.		
					Acres.	Acres.	£	s.	d.
1909-26, Narrabri.	Crossing, Herbert Leslie Munns.	Milchomi	Baradine; Walgett	T.S.Rs. 33,154 & 34,964.	230	270	2	5	0

[7224] Sydney, 25th May, 1923.

FORFEITURE OF A SPECIAL LEASE.

IT is hereby notified, for general information, that the Special Lease specified hereunder is declared forfeited, in accordance with the provisions of the Crown Lands Consolidation Act, 1913.

The forfeiture will take effect at the expiration of thirty clear days from this date.

W. E. WEARNE, Minister for Lands.

No. of Papers.	No. of Lease.	Name and Address of Lessee.	Situation and Area of Land.	Annual Rent.	Reason for forfeiture.	Shire.
Ms. Ls. 1923-2,727	1919-12, Warialda	Gardner, Reginald George, of Moree.	County Stapylton, parish Coolanga, portion 31. Area, 286 acres 2 roods.	£ s. d. 1 3 11	Non-compliance with conditions.	Boolooroo.

[7223] Sydney, 25th May, 1923.

REVERSAL OF FORFEITURE OF A SPECIAL LEASE.

IT is hereby notified, for general information, that the forfeiture of the Special Lease hereunder particularised, which was published in the Government Gazette of 17th November, 1922, has been reversed, subject to any conflicting interests.

W. E. WEARNE, Minister for Lands.

SCHEDULE.

Registered Number of Papers.	Number of Lease.	Name and Address of Lessee.	Situation of Land.	Area.	Purpose of Lease.	Annual Rent.	Shire.
Ms. Ls. 1923-5,567	1919-69, Grafton	Laws, Charles William Griffiths, of Grafton.	County Gresham, parish Kaloe, portion Sp.L. 19-69; Sp.L. 359 Gm.	a. r. p. 1,500 0 0 (ex. roads, M.Ls. and portions 170 and 175).	Grazing	£ s. d. 37 10 0	Nymboida.

[7128] Sydney, 25th May, 1923.

GRANTING OF OCCUPATION LICENSES.

IT is hereby notified, for general information, that Occupation Licenses have been granted of the land specified below, in accordance with the provisions of the Crown Lands Consolidation Act, 1913.

The licenses are subject to all the provisions of the Crown Lands Consolidation Act, 1913, and Regulations prescribed, and also subject to the provisions of the Pastures Protection Acts and any Regulations thereunder; to the Forestry Act, 1916, and Regulations, and particularly to the following provisions, conditions, covenants, and reservations.

1. **The fees for each succeeding year must be paid in advance, before the 1st December, to the Treasurer of the State of New South Wales,** and if not so paid the licenses shall be deemed not to have been renewed in accordance with the provisions of the Crown Lands Consolidation Act, 1913, and Regulations thereunder.

2. The right is reserved to the public to use, for the legitimate purposes for which they were notified, any reserves situated wholly or partly within the license.

3. Any travelling stock or camping reserves within the land under license shall, during the whole currency of the license, be open to the use of bona-fide travelling stock, teamsters, carriers, and travellers, and the licensee shall post in a conspicuous place thereon notice-boards near where the road passes through the license, indicating, for public information, the purposes of such reserves, that such portion is under license, and giving the name and address of the licensee. In fencing any such reserves the licensee shall also provide gates and other facilities for the entrance and exit of travelling stock, teamsters, carriers, and travellers. Such notice-boards, gates, and facilities to be erected and maintained to the satisfaction of the Stock Inspector. The Minister for Lands may, at any time and from time to time, withdraw from license the whole or any part of the land comprised within any travelling stock or camping reserve for any public purpose, and the licensee shall not be entitled to any compensation whatsoever, either in respect of such withdrawal or for any improvements effected on the area so withdrawn except a proportionate reduction in the annual license fee. The licensee shall not in any way interfere with, or cause annoyance to, travelling stock, teams, or the public.

4. Any area within a State forest or a timber reserve required for grass for the horses or other animals used by timber-getters in the bona fide pursuit of their calling, or required for any other forestry purpose, may at any time be withdrawn from the license.

5. The licensee shall not overstock the land under license either wholly or in part, the decision as to overstocking to rest with the Minister.

6. All rights which are conferred by the Mining Acts with respect to Crown Lands are reserved.

7. No timber shall be interfered with except by express authority in writing of the District Forester.

Attention is specially directed to the following:—

(a) Section 204 of the Crown Lands Consolidation Act, 1913, which provides that the license is liable to forfeiture for non-payment of the license fee, or for any breach of the conditions annexed to the license.

(b) Section 226 of the Crown Lands Consolidation Act, 1913, and section 31 of the Forestry Act, 1916, which provide that the rights of miners and timber-getters shall not be interfered with, and that they shall not be prevented from camping or grazing such horses or other animals as may be necessary for the bona fide pursuit of their respective callings.

(c) Section 32 of the Forestry Act, 1916, which provides that certain penalties may be imposed for the destruction of timber by ringbarking or otherwise (unless under permit).

The sum lodged with the Tender has been applied on account of license fees, viz., from date of Minister's acceptance of Tender to 31st December, 1923.

W. E. WEARNE, Minister for Lands.

EASTERN DIVISION.

LAND DISTRICT OF EDEN, AND IMLAY SHIRE.

Papers.	Number of Occupation License.	Licensee and Address.	Parish.	County.	Annual License Fee for each section of 640 acres.	Approximate Area.	Annual License Fee.	Amount paid as Deposit.	Date of Minister's acceptance of Tender.	Amount required from date of Minister's acceptance of Tender to 31st Dec., 1923.
					£ s. d.	Acres.	£ s. d.	£ s. d		£ s. d.
Occ. 1923-3,059	1,258, Lot 740,	Benjamin Daniel Beasley, of Towamba,	Sturt	Auckland ...	0 10 0	3,500	2 14 9	4 11 0	10 May, 1923	1 15 5
"	1,259, Lot 742.	Do ...	do	do ...	0 10 0	4,000	3 2 6	Amounts	t credit of L	icensee 15s. 2d. 2 0 5

[7273] Sydney, 25th May, 1923.

FORFEITED CONDITIONAL PURCHASES.

NOTICE is hereby given that the undermentioned Conditional Purchases of land, and all rights attached to such purchases, have become and are hereby declared forfeited through non-fulfilment of the conditions of residence; but such forfeiture shall not take effect until the expiration of thirty clear days after this notification.

W. E. WEARNE, Minister for Lands.

No. of C.P.	Purchaser.	Date of Purchase.	Area.	Section of the Act.	County.	Parish.	Plan No.	Portion No.	Papers.	Shire.	C.L.
					EASTERN DIVISION.						
					LAND DISTRICT OF PORT MACQUARIE.						
1922-12	Kingston, Stanley ...	1 April, 1922	a. r. p. 384 3 0	44	Macquarie ...	Ballingarra & Prospect.	M. 7,391-666 M. 5,951 „	78 & 107.	Sales 1923-8,781.	Hastings...	.....
					LAND DISTRICT OF TAREE.						
1919-30	Northam, Victor Clyde ...	6 Mar., 1919	200 0 0	44	Macquarie ..	Kokomerican ..	M. 6,906-626 ...	56	Sales 1923-7,703.	Manning...	1917-7

[7247] Sydney, 25th May, 1923.

FORFEITED CONDITIONAL PURCHASES.

NOTICE is hereby given that the undermentioned Conditional Purchases of land, and all rights attached to such purchases, have become and are hereby declared forfeited through non-payment of balance, interest, or instalment of purchase money or Crown improvements and survey fee; but such forfeiture shall not take effect until the expiration of thirty clear days after this notification.

W. E. WEARNE, Minister for Lands.

No. of C.P.	Purchaser.	Date of Purchase.	Area.	Section of the Act.	County.	Parish.	Plan No.	Portion No.	Papers.	Amount in Arrears.	Shire.	C.L. No.
					CENTRAL DIVISION.							
					LAND DISTRICT OF GUNNEDAH.							
1904-16	Drew, George (now) Commissioners of Government Savings Bank of New South Wales.	19 May, 1904...	a. r. p. 200 0 0	26	Pottinger...	Millie ..	P. 4,522-1,781	46	Sales. 1923-10,856	£ s. d. 71 3 2	Liverpool Plains.	...
1907-24	Do ...	5 Sept., 1907..	353 2 0	42	do ...	do	P. 4,724-1,781	49	„ „	176 15 4	do ...	...
1911-100	Groth, Walter Reginald (now) Commissioners of Government Savings Bank of New South Wales.	1 Nov., 1911...	600 0 0	28, 42	do ..	do	P. 4,568-1,781	45	„ „	262 10 0	do ...	...
1912-16	Best, William John (now) Commissioners of Government Savings Bank of New South Wales.	3 July, 1912..	387 1 0	28, 42	do ...	Gunnedah	P. 4,735-1,781	119	„ „	169 8 7	do ...	...
					EASTERN DIVISION.							
					LAND DISTRICT OF MOLONG.							
1910-2	Balmer, Richard Hansen (now) Commissioners of Government Savings Bank of New South Wales.	6 Jan., 1910...	140 0 0	42	Ashburnham.	Naugar ...	A. 6,879-1,770	85	1923-8,772	9 6 8 (instalments). 3 18 11 (survey fee).	Boree ...	10-1
1914-7	Do ...	23 Apr., 1914...	29 2 0	190	do ...	do ...	A. 7,132-1,770	89	„ „	13 16 7 (Crown Improvements)	do ...	...
					LAND DISTRICT OF MORUYA.							
1909-8	Sutherland, Alexander Charles.	8 July, 1909...	50 0 0	26	Dampier ...	Youlie ...	D. 2,555-1,618	103	1923-9,100	7 10 0 (instalments).	Eurobodalla.	...
1919-1	Marshall, Arthur	26 „ 1919...	80 0 0	44	do ..	Nerringundah.	D. 2,340-1,618	60	„ 10,351	4 0 0 (instalments).	do ...	...

[7249] Sydney, 25th May, 1923.

REVERSAL OF FORFEITURE OF CONDITIONAL PURCHASE.

IT is hereby notified that the forfeiture of the undermentioned Conditional Purchase, which was published in the Gazette on the date specified hereunder, and afterwards provisionally reversed, has been absolutely reversed.

W. E. WEARNE, Minister for Lands.

EASTERN DIVISION.

LAND DISTRICT OF BATHURST.

No. of Holding.	Purchaser.	Date of Purchase.	Area.	County.	Parish.	Portion No.	Plan No.	Date of Gazettal of Forfeiture.	Papers.	Shire.
1879-38	Eaton, John, now Australian Joint Stock Bank.	6 Feb., 1879 ..	a. r. p. 50 0 0	Westmoreland.	Blenheim ..	...	W. 1,170-1,502.	13 June, 1906	Sales 22-3,430.	Oberon.

[7248] Sydney, 25th May, 1923.

REVERSAL OF FORFEITURE OF CONDITIONAL PURCHASE.

IT is hereby notified that the forfeiture of the undermentioned non-residential Conditional Purchase, which was published in the Gazette on the date specified hereunder, and afterwards provisionally reversed, has been absolutely reversed.

W. E. WEARNE, Minister for Lands.

EASTERN DIVISION.

LAND DISTRICT OF WINDSOR.

No. of Holding	Purchaser.	Date of Purchase.	Area.	County.	Parish.	Portion No.	Plan No.	Date of Gazettal of Forfeiture.	Papers.	Shire.
1918-11	Relf, Arthur Samuel ...	29 June 1918...	a. r. p. 40 0 0	Cumberland..	Frederick ...	57	C. 3,197-2,030	16 Sep., 1921	Sales. 1923-9,764	Hornsby.

[7246] Sydney, 25th May, 1923.

APPLICATION TO PURCHASE LAND IN VIRTUE OF IMPROVEMENTS.

IT is hereby notified that the persons mentioned in the subjoined list will be permitted to purchase, under section 62 of the Crown Lands Consolidation Act, 1913, the portions of improved land specified in the following Schedule.

1. The purchase-money must be paid into the State Treasury, Sydney, within three months from the date of the publication of this notice.

2. Payment of deed fee, £1 10s., and fixed stamp duty, 1s., will be required before deed will be prepared.

3. Sale restricted to the surface and 50 feet below, except in regard to I.Ps. 22-7, 22-13, 22-15, 22-18, and 22-28, Maitland, which are restricted to the surface and 25 feet below.

4. The purchasers will have no claim against the Crown in the event of subsidence taking place as the result of mining operations carried on under any existing lease, or to be carried on under any lease hereafter granted.

W. E. WEARNE, Minister for Lands.

SCHEDULE REFERRED TO.

Papers and No. of Application.	Date of Payment of Deposit to C.L. Agent.	Name of Purchaser.	Area.	Portion; Allotment; Section.	Parish, County, Shire, or Municipality.	Town, Village, or G.-F.	Appraised value of Land.	Paid to Treasury.	Deducted from Deposit as ad valorem Stamp Duty.	Credited towards Purchase Money.	Amount called for, excluding fixed Stamp Duty and Deed Fee.
				LAND DISTRICT OF MAITLAND.							
Sales	1922.		a. r. p.				£ s. d.	£	£ s. d.	£ s. d.	£ s. d.
1923-11,613. I.P. 1922-7.	10 April..	Stewart, Charles ..	0 1 0	Allotment 11, section 1.	Stanford; Northumberland; Tarro Shire.	Pelaw Main (village). ..	20 0 0	1	0 7 6	0 12 6	19 7 6
1923-9,590. I.P. 1922-21.	28 Sept..	Felder, Julius.. ..	0 1 0	Allotment 1, section 20.	Stanford; Northumberland; Cessnock Shire.	Kearsley (village). ..	16 0 0	1	0 7 6	0 12 6	15 7 6
1923-11,537, I.P. 1922-13.	31 July..	Glendenning, Bert. ..	0 1 0	Allotment 1, section 9.	do ..	Pelaw Main (village). ..	20 0 0	1	0 7 6	0 12 6	19 7 6
1923-9,447. I.P. 1922-15.	28 Aug..	Milton, Thomas ..	0 1 0	Allotment 3, section 8.	do ..	do ..	20 0 0	1	0 7 6	0 12 6	19 7 6
1923-9,546. I.P. 1922-18.	23 Sept..	Robinson, William ..	0 1 0	Allotment 6, section 3.	do ..	do ..	25 0 0	1	0 7 6	0 12 6	24 7 6
1923-9,655. I.P. 1922-28.	7 Nov...	Melville, Robert Charles.	0 1 0	Allotment 6, section 5.	do ..	do ..	20 0 0	1	0 7 6	0 12 6	19 7 6
1923-8,771. I.P. 1922-23.	9 Oct...	Croker, Thomas Charles Frederick.	0 1 0	Allotment 2, section 20.	Cessnock; Northumberland; Cessnock Shire.	Kearsley (village). ..	13 0 0	1	0 7 6	0 12 6	12 7 6
				LAND DISTRICT OF FORBES.							
	1921.										
1923-11,539. I.P. 1921-4.	4 Oct...	Maxwell, Mary Jane..	0 1 0	Portion 1,274 ..	Forbes; Ashburnham; Forbes Municipality.	Lachlan G.F. ..	5 0 0	1	0 7 6	0 12 6	4 7 6

[7250] Sydney, 25th May, 1923.

FORFEITED HOMESTEAD FARM.

NOTICE is hereby given that, in pursuance of the provisions of the Crown Lands Consolidation Act, 1913, the interest of the holder in the Homestead Farm specified in the following Schedule is hereby declared forfeited through non-payment of survey fee and interest on Crown improvements; but such forfeiture shall not take effect until the expiration of thirty clear days after this publication.

W. E. WEARNE, Minister for Lands.

CENTRAL DIVISION.

LAND DISTRICT OF CONDOBOLIN.

No. of H.F.	Selector.	Date of Selection.	Area.	County.	Parish.	Plan No.	Portion No.	Papers.	H.F. Area No.	Amount in Arrears.	Shire.
1919-2	King, Reginald Charles.	21 Feb., 1919	Acres. 2,574	Cunningham.	Julandry ...	C. 2,028-1,947...	10, 11, 12.	Sales 1923-9,998.	766	£ s. d. 9 17 9 (survey fee) 65 4 6 (interest on Crown improvements).	Lachlan.

[7244] Sydney, 25th May, 1923.

APPROVAL OF APPLICATION TO PURCHASE LAND.

IT is hereby notified that the person mentioned in the subjoined list will be permitted to purchase, under the 66th section of the Crown Lands Consolidation Act, 1913, the portion of land mentioned in the following Schedule.

2. The purchase-money must be paid into the State Treasury, Sydney, within three months from the date of the publication of this notice.

3. Payment of deed fee, £1 10s., and fixed stamp duty, £1 will be required before deed will be prepared.

W. E. WEARNE, Minister for Lands.

SCHEDULE REFERRED TO.

LAND DISTRICT OF BATHURST.

Papers and No. of Application.	Date of Deposit.	Area.	Description.	Proposed Grantee.	Appraised Value of Land.	Amount of Costs incurred.	Deposit. Paid to Treasury.	Deposit. Deducted as ad valorem stamp duty.	Deposit. Credited towards purchase-money.	Amount called for, excluding deed fee and fixed stamp duty.
		a. r. p.			£ s. d.	£ s. d.	£ s. d.	£ s. d.	£ s. d.	£ s. d.
Sales. 1922-11,536 1918-86.	1918. 21 Aug.	1 2 39½	Measured portion 82, parish of Jedburgh county of Roxburgh, Turon Shire. Plan R. 3,984-1,496.	Hall, George Dalton.	2 12 4	8 8 0	10 0 0	0 5 0	9 15 0	1 5 4

[7245] Sydney, 25th May, 1923.

APPROVAL OF APPLICATIONS TO PURCHASE LAND COMPRISED IN RESIDENTIAL LEASES.

IT is hereby notified that the persons mentioned in the subjoined list will be permitted to purchase, under the 81st section of the Crown Lands Consolidation Act, 1913, the portions of land mentioned in the following Schedule.

2. The purchase money must be paid into the State Treasury, Sydney, in terms as stated hereunder.

3. Payment of deed fee, £1 10s., and fixed stamp duty, 1s., will be required before deed will be prepared.

4. Payment of deed fee, £3, and fixed stamp duty, 2s., will be required on S.P. 22-94 before deeds will be prepared.

W. E. WEARNE, Minister for Lands.

SCHEDULE REFERRED TO.

Papers and No. of Application.	Deposit paid to C.L.A. on —	Area.	Description.	Proposed Grantee.	Appraised Value of Land.	Amount of Costs incurred.	Deposit. Paid to Treasury.	Deposit. Deducted as ad valorem stamp duty.	Deposit. Credited towards purchase money.	Amount called for, excluding deed fee and fixed stamp duty.	Terms of Payment.
			LAND DISTRICT OF MUDGEE.								
Sales.	1922.	a. r. p.			£ s. d.	£ s. d.	£ s. d.	£ s. d.	£ s. d.	£ s. d.	
9258-8,259. S.P. 1922-24.	13 April ..	20 0 0	Portion 47, parish of Waurdong, county of Wellington Meroo Shire (R.L. 11-14).	Pilley, Edward.	37 9 9*	4 9 3	1 0 0	0 7 6	0 12 6	41 6 6 (Less 14s. 3d. excess rent).	Within three months from date of notice.
1923-8,958. S.P. 1922-31.	17 May .	20 0 0	Portion 71, parish of Hargraves, county of Wellington, Meroo Shire (R.L. 12-3).	Lonergan, Michael.	38 7 6*	4 8 9	1 0 0	0 7 6	0 12 6	42 3 9 (Plus 2s. 3d. rent on R.L.).	do
1923-9,322. S.P. 1922-51.	5 Aug. .	18 0 0	Portion 331, parish of Gunfawang, county of Phillip, Gulgong Municipality (R.L. 08-2).	Ellery, Walter Christopher.	54 0 0	3 6 6	1 0 0	0 15 0	0 5 0	57 1 6 (Plus 14s. 8d. rent on R.L.).	do
1923-8,860. S.P. 1922-66.	14 Sept. ..	20 0 0	Portion 123, parish of Wyaldra, county of Phillip, Wyaldra Shire (R.L. 16-3).	Sharrock, Thomas Albert.	40 0 0	3 5 8	1 0 0	0 7 6	0 12 6	42 13 2 (Less 11s. 8d. excess rent on R.L.).	do
1923-8,262. S.P. 1922-70.	22 "	20 0 0	Portion 84, parish of Wyaldra, county of Phillip, Wyaldra Shire (R.L. 524).	Allan, Walter Joseph.	40 0 0	3 6 0	1 0 0	0 7 6	0 12 6	42 13 6 (Less 16s. 6d. excess rent on R.L.).	do
			LAND DISTRICT OF TUMUT.								
1923-6,656 S.P. 1922-40.	28 June ..	20 0 0	Portion 208, parish Adjungbilly, county Buccleuch, Adjungbilly Shire (R.L. 09-1).	O'Grady, William.	50 0 0	2 8 6	1 0 0	0 7 6	0 12 6	51 16 0 (Less £1 5s. 6d. excess rent on R.L.).	25 per cent. within three months from date of this notice; balance in three equal annual instalments, with interest at 5 per cent. per annum.
			LAND DISTRICT OF WYALONG.								
1923-7,975. S.P. 1922-57.	24 Aug. ..	6 0 0	Portion 524, parish of Wyalong, county of Gipps, Bland Shire (R.L. 07-6).	Fletcher, Sophia Elizabeth.	48 0 0	4 13 6	1 0 0	0 7 6	0 12 6	52 1 0 (Less £1 8s. 3d. excess rent on R.L.).	Within three months from date of this notice.
			LAND DISTRICT OF YOUNG.								
1923-9,978. S.P. 1922-80.	21 Sept. ..	6 1 29	Portions 446 and 2,237, parish of Young, county of Monteagle, Municipality of Young (R.L. 13-1 and A.R.L. 21-1).	Barry, Donald Claude.	73 5 3	4 7 6	1 0 0	0 15 0	0 5 0	77 7 9 (Less 8s. excess rent on R.L.).	Within three months from date of this notice.
1923-9,957. S.P. 1922-94.	19 Oct. ..	11 2 20	Portions 977 and 974, parish of Young, county of Monteagle, Municipality of Young (R.L. 164).	Forbes, Thomas.	66 16 11	2 12 6	1 0 0	0 15 0	0 5 0	69 4 5 (Less £1 8s. 3d. excess rent on R.L.).	£50 within three months from date of this notice; balance in twelve months, with interest at 5 per cent. added.

* Includes value of Crown improvements.

[7281] Sydney, 25th May, 1923.

IT is hereby notified, for general information, that, in accordance with the provisions of section 4B of the Returned Soldiers Settlement Act, 1916, applications for Soldiers' Group Purchases have been confirmed for the lands set forth in the annexed Schedules.

W. E. WEARNE, Minister for Lands.

SCHEDULES REFERRED TO.

No. of Purchase.	Name of Applicant.	Portion No.	Area.	Parish.	County.	Date of Confirmation.
	CENTRAL DIVISION.					
	LAND DISTRICT OF WAGGA WAGGA; KYEAMBA SHIRE.					
	Soldiers' Group Purchase Area No. 36 (Toole's Creek).					
			a. r. p.			
1923-1	Broad, Sydney Frank Percy	191	389 1 0 (ex. road and railway).	Tywong ...	Wynyard ...	18 May, 1923
2	Nicholson, Burnett Swinton	192	831 0 0 (ex. road and railway).	do ...	do ..	18 " "
3	Irvine, Alexander George	193	278 3 0 (ex. road and railway).	do ...	do ...	18 " "
4	Ferris, Clive Elliott...	194	129 0 0 (ex. road and railway).	do ...	do ...	18 " "
5	Thomson, Harold Wentworth	195	291 0 0 (ex. road).	do ...	do ...	18 " "
6	Spiller, Henery	197	429 0 0 (ex. road).	do ...	do ...	18 " "
7	Inglis, Thomas Leslie	198	342 2 0 (ex. road).	do ...	do ...	18 " "
8	Boswell, Charles Edwin	199	387 3 0 (ex road).	do ...	do ...	18 " "
9	Griffiths, John	200	302 2 0 (ex. roads).	do ...	do ...	18 " "
10	Young, Oliver Throsby	201, 202	599 1 0	do ...	do ...	18 " "
11	Fagg, William Edward	203	557 2 0	do ...	do ...	18 " "
12	Threlkeld, James Birney	116	429 1 0	Gregado ...	do ..	18 " "
13	Pattle, Leslie John Donald...	117	393 3 0 (ex. road).	do ...	do ...	18 " "
14	Hunt, Albert Ernest	118	375 1 0	do ..	do ..	18 " "
15	Gowland, Richard Henry	119	270 3 0	do ...	do ..	18 " "
16	Malpage, Alexander Albert Thomas ...	147	270 1 0	do ...	do ..	18 " "
17	Barry, Frank	149	420 0 0	do ...	do ...	18 " "
18	Millward, Henry William James	150	447 0 0 (ex. road).	do ...	do ...	18 " "
19	Finn, Sylvester	151	441 1 0 (ex. road).	do ...	do ..	18 " "
20	Woods, James Robert Glanville	152	449 1 0	do ..	do ..	18 " "
21	Vincent, John	165	469 1 0	do ...	do .	18 " "
22	Franklin, Leslie Gordon	167, 170	910 0 25 (ex. road).	do ...	do ..	18 " "
23	Swan, David William	168, 98	554 0 0	Gregado and Woomahrigong	do ...	18 " "
24	Piper, Robert Ernest	50, 30	499 0 0	Woomahrigong...	do ...	18 " "
	EASTERN DIVISION.					
	LAND DISTRICT OF CASINO; KYOGLE SHIRE.					
	Soldiers' Group Purchase Area No. 31 (Dyraaba).					
			a. r. p.			
1923-85	Van Gelder, Willem Patrick	267	216 3 0 (ex. roads).	Queebun ..	Rous	18 May, 1923
	CENTRAL DIVISION.					
	LAND DISTRICT OF URANA; LOCKHART AND URANA SHIRES.					
	Soldiers' Group Purchase Area No. 32 (Urangeline).					
			a. r. p.			
1923-51	Widdup, John William	194	1,530 0 0 (ex. road).	Urangeline ..	Urana	24 April, 1923
52	Wilson, Rupert Victor	128	1,795 0 0	Faed	do	24 " "
53	Harris, John Hamlyn	187	630 0 0	Urangeline ...	do	24 " "
54	Edwards, Leslie Whitford	136	597 0 0 (ex. road).	Mahonga ...	Hume	24 " "

[7280] Sydney, 25th May, 1923.

IT is hereby notified, for general information, that the Group Purchases specified hereunder are declared forfeited in accordance with the provisions of the Returned Soldiers Settlement Act, 1916, section 7B.

W. E. WEARNE, Minister for Lands.

Papers No.	Group Purchase No.	Holder.	Situation of Land.	Reason of Forfeiture.	Land District.
Clo. Sett. 10,121 ..	1921-17, Bankstown ..	Usher, Cornelius Arthur M. ..	Portion 121, parish of Bankstown, county of Cumberland, Bankstown Municipality.	Non-payment of rent.	Parramatta.
" 10,063 .	1921-4, Mooraby.e ..	Waterson, Phillip..	Portion 114, parish of Byron, county of Arrawatta, Bannockburn Shire.	do ..	Inverell

[7240] Sydney, 25th May, 1923.

IT is hereby notified that, in pursuance of the provisions of the 36th section of the Closer Settlement Act, 1904, the Settlement Purchases particularised in the subjoined Schedule, all rights attached to such purchases, and all moneys paid in connection therewith, are hereby forfeited.

W. E. WEARNE, Minister for Lands.

No. of Settlement Purchase.	Purchaser.	Portion No.	Farm No.	Area.	Parish.	County.	Cat. No. of Plan.
	MEEK'S SETTLEMENT PURCHASE AREA. EASTERN DIVISION. LAND DISTRICT OF PARRAMATTA; NEPEAN SHIRE.						
1920-13	Albert Victor Smith	64	1	a. r. p. 8 3 39¼	Cabramatta ...	Cumberland ...	C. 3,194-2,030. Papers—Clo. Sett. 7,391-9.
	KAROOLA SETTLEMENT PURCHASE AREA. CENTRAL DIVISION. LAND DISTRICT OF PARKES; GOOBANG SHIRE.						
1919- 6	Frank Fearnhead	27, 7 and 38	1	536 3 0	Weridgery ...	Kennedy ...	K. 664-2,004. K. 404 „ K. 1,229 „ Papers—Clo. Sett. 6,093-17.
	STINSON'S SETTLEMENT PURCHASE AREA. EASTERN DIVISION. LAND DISTRICT OF GOSFORD; ERINA SHIRE.						
1919-19	Philip Cannon	258 and 75	1	60 3 36	Wyong (258) and Eglington.	Northumberland.	N. 5,411-2,111. N. 5,406 „ Papers—Clo. Sett. 4,949-23.
	SWAIN'S (2) SETTLEMENT PURCHASE AREA. EASTERN DIVISION. LAND DISTRICT OF GOSFORD; ERINA SHIRE.						
1920-28	Thomas Corrigan	296	...	10 2 1	Gosford ...	Northumberland.	N. 5,726-2,111. Papers—Clo. Sett 495-13.
	HAWKIN'S (4) SETTLEMENT PURCHASE AREA. EASTERN DIVISION. LAND DISTRICT OF BELLINGEN; BELLINGEN SHIRE.						
1921-18	Arthur Hayman Philpott	265 & 340	...	285 0 0	North Bellingen.	Raleigh ...	R. 1,720-1,714. R. 3,263 „ Papers—Clo. Sett. 1,492-3.
	ROACHE'S SETTLEMENT PURCHASE AREA. CENTRAL DIVISION. LAND DISTRICT OF PARKES; PEAK HILL MUNICIPALITY.						
1919- 5	Thomas Royston Thompson Laing ..	327	1	65 2 0	Mingelo ...	Narromine ...	N. 1,147-1,884. Papers—Clo. Sett. 6,092-11.
	CASE'S SETTLEMENT PURCHASE AREA. EASTERN DIVISION. LAND DISTRICT OF LITHGOW; BLAXLAND SHIRE.						
1920- 1	George Butfield	45, 64, 69, 80, 99, 252, 253, & 278.	...	670 3 0	Falnash ...	Cook	C. 1,287, 1,842, 1,919, 2,101, 1,349, 842, 1,236-1,507. Papers—Clo. Sett. 1,304-6.

[7221] Sydney, 25th May, 1923.

FORFEITURE OF CROWN-LEASES.

IT is hereby notified that the Crown-leases specified hereunder are declared forfeited in accordance with the provisions of the Crown Lands Consolidation Act, 1913.

The forfeiture to take effect at the expiration of thirty clear days from this date.

W. E. WEARNE, Minister for Lands.

No. of Lease and Land District.	Name of Lessee.	No. of Portion.	Parish.	County.	Shire.	Crown-lease Area No.	Annual Rental.	Reason for Forfeiture.
							£ s. d.	
1920-101, Grafton..	Ambrose Sheppard ...	39	Moonpar ...	Fitzroy ...	Dorrigo ...	3,543	16 2 6	Non-payment of rent.
1915-4, Tenterfield.	Andrew Ernest Austin...	54	Donaldson...	Clive ...	Tenterfield ...	1,679	16 6 0	do
1922-2, Young ...	Phillip Cass	...	Illunie ...	Monteagle...	Burrangong ...	3,080	2 4 9	do

[7275] Sydney, 25th May, 1923.

FORFEITURE OF SUBURBAN HOLDINGS.

IT is hereby notified that the Suburban Holdings specified hereunder are declared forfeited in accordance with the provisions of the Crown Lands Consolidation Act, 1913.

The forfeiture to take effect at the expiration of thirty clear days from this date.

W. E. WEARNE, Minister for Lands.

No. of S.H.	Lessee.	Date of Application.	Area.	Portion No.	County.	Parish.	Date of Notification.	Annual Rent.	Reason for Forfeiture.	Area No.	Shire.	Papers.
					Land District of Dunedoo Central.							
			a. r. p.					£ s. d.				Sales.
1921-2	Marchant, Richard Ernest.	5 Mar., 1921	14 0 20	49	Lincoln ..	Wallaroo ..	21 Jan., 1921	2 5 11	Non-payment of rent.	1,246	Cobbora..	1923-9,068.
					Land District of Molong.							
1922-3	Childs, Herbert ..	18 July, 1922	1 0 35½	159	Ashburnham.	Trajere ..	13 Jan., 1922	1 0 0	Non-payment of rent.	1,392	Boree ..	1923-9,059
					Land District of Newcastle.							
1921-23	Halliday, Joseph ..	26 Oct., 1921	6 0 10	164	Northumberland.	Kahibah ..	20 Dec., 1918	0 18 3	Non-payment of rent.	1,022	Lake Macquarie.	1923-9,058.
1921-23	Rice, Robert Ernest ..	18 April, 1921	1 0 20	255	do ..	Awaba ..	11 Mar., 1921.	1 9 3	do ..	1,264	do ..	1923-8,266.
					Land District of Penrith.							
1921-3	Hurley, William Advent	5 July, 1921	25 0 0	333	Cook ..	Jamieson ..	12 May, 1921.	5 0 0	Non-payment of rent.	1,297	Blue Mountains.	1923-10,123.
					Land District of Gunnedah.							
1921-28	Bettridge, Clarence Vincent.	15 Aug., 1921	11 3 0	480	Pottinger ..	Gunnedah	24 June, 1921.	0 17 8	Non-payment of rent and survey fee.	1,313	Liverpool Plains.	1923-9,845.

[7274] Sydney, 25th May, 1923.

FORFEITURE OF A SUBURBAN HOLDING.

IT is hereby notified that the Suburban Holding specified hereunder is declared forfeited in accordance with the provisions of the Crown Lands Consolidation Act, 1913.

The forfeiture to take effect at the expiration of thirty clear days from this date.

W. E. WEARNE, Minister for Lands.

Metropolitan Land District.

No. of S.H.	Lessee.	Date of Application.	Area.	Portion No.	County.	Parish.	S.H. Area Number.	Annual rent.	Reason for Forfeiture.	Papers.	Shire or Municipality.
			a. r. p.					£ s. d.			
1922-16	Ehlers, Carl Heinrich	17 June, 1922	2 3 4	813	Cumberland.	Field of Mars.	976	1 14 6	Non-fulfilment of conditions.	Sales 1923-9,763.	Hornsby.

[7214] Sydney, 25th May, 1923.

NOTIFICATION OF ADDITIONS TO HOLDINGS.

IT is hereby notified that, in pursuance of the provisions of sections 163, and 188A of the Crown Lands Consolidation Act, 1913, the portions of land particularised in the Schedule hereunder are added to and now form part of the Holdings mentioned in such Schedule at the capital values stated.

W. E. WEARNE, Minister for Lands.

Schedule.

Portion.	Parish.	County.	District.	Area.	Capital value per acre of added area.	Date from which addition takes effect.	Added to—	New Area of Holding.	Future annual payment on Holding.	Section.	Shire.
				a. r. p.	£ s. d.			a. r. p.	£ s. d.		
57	Wargin ..	Bland ..	Barmedman..	1,089 0 0 (formerly C.L. 1910-16)	1 13 0	25 Nov., 1922	C.P. 1910-51, (portion 4), G. V. Robertson.	3,032 3 30	154 12 10	188A	Bland.
Part of 110.	Ballandean	Clive.. ..	Tenterfield ..	7 3 32	2 10 0	11 Oct., 1922	C.P. 1909-116 (portions 91 and 110), H. R. Jones.	185 2 30	17 1 6	163	Tenterfield

[7271] Sydney, 25th May, 1923.

FORFEITURE OF RETURNED SOLDIER'S SPECIAL HOLDINGS.

IT is hereby notified that the Returned Soldier's Special Holdings specified hereunder are declared forfeited in accordance with the provisions of section 7B of Returned Soldiers Settlement Act, 1916.

The forfeitures will take effect at the expiration of thirty clear days from this date.

W. E. WEARNE, Minister for Lands.

Land District of Lismore.

No. of R.S.S.H.	Lessee.	Date of Application.	Area.	Portion.	County.	Parish.	R.S.S.H. Area No.	Annual Rent.	Reason for Forfeiture.	Papers.	Shire or Municipality.
			a. r. p.					£ s. d.		Sales.	
1919-7	Marriott, Thomas Charles.	1 Dec., 1919	53 1 0	485	Rous ..	Lismore ..	464	13 6 3	Non-payment of instalments of survey fee.	1923-11,849	Gundurimba.
1919-8	Moore, John Edward	1 „ „	53 0 0	486	do ..	do ..	464	10 18 8	do ..	1923 11,848	do

[7278] Sydney, 25th May, 1923.

THE following abstracts of moneys received and expended during the year ended 31st December, 1922, by the Trustees of the Church of England, Roman Catholic, Presbyterian, Methodist, Independent, Jewish, Lutheran, General, and Society of Friends, Cemeteries respectively, at the Necropolis (Rookwood), are hereby published in accordance with the provisions of the 19th section of the Necropolis Act, 1901.

[Misc. 1923-4,920] W. E. WEARNE, Minister for Lands.

CHURCH OF ENGLAND.

1922—Jan. 1—	£ s. d.	£ s. d.	1921—1st Jan., 1922, to 31st Dec. 1922—	£ s. d.	£ s. d.
To Balance—			By Wages, salaries, and general expenses, &c		10,409 1 1
On General Account ...	3,644 13 3		Balance as at 31st Dec., 1922.		
Perpetuity Fund ...	3,645 0 0		On General Account ...	3,501 14 8	
Improvement Fund ...	329 2 1	7,618 15 4	Improvement Account ..	329 2 1	
			Perpetuity Fund ...	3,995 0 0	7,825 16 9
Sundry Income from 1st Jan., 1922 to 31st Dec., 1922 ...	10,266 2 6				
Amounts received on account of Perpetuity Fund	350 0 0	10,616 2 6			
	£	18,234 17 10		£	18,234 17 10

I, the undersigned, do hereby solemnly and sincerely declare that I have drawn up the above statement from the books of the Church of England Cemetery Necropolis, and that it is in accordance therewith, and that I have submitted the accounts to my Trustees, and that I consider it a full and fair disclosure of the Cemetery Accounts.

ARTHUR L. PATON, Secretary.

Made and declared at Sydney, before me,—
H. J. RIDLEY, J.P.
25th January, 1923.

Audited and found correct.
RAY. J. SANDS, F.C.P.A.

ROMAN CATHOLIC.

1922.		£ s. d.	£ s. d.	1921.		£ s. d.	£ s. d.
1 Jan. to 31 Dec.	To Balance		3,334 7 2	1 Jan. to 31 Dec.	By Salaries and wages	4,916 15 11	
	Interment Fees ...	2,831 0 0			Rent	109 4 0	
	Ground ...	2,309 10 0			Horsefeed ...	52 12 7	
	Headstone ...	264 5 0			Blacksmith ...	12 2 0	
	Kerbing	204 15 0			Petty cash ...	20 10 0	
	Sundries	349 19 6			Cleaning office ...	10 8 0	
			5,959 9 6		Audit fees ...	26 5 0	
	Rent		38 5 0		Timber	7 6 10	
	Interest		121 13 5		Telephone ...	49 0 6	
					Bricks	36 18 0	
					Water and sewerage rates	30 18 11	
					Insurance... ...	45 11 3	
					Printing	44 2 0	
					Stores	69 17 4	
					Sand and cement, manure ...	8 9 8	
					Repairs	80 12 8	
					Hire of horses and vehicles ...	8 18 6	
					Legal expenses ...	10 15 0	
					Surveyor's fees ...	10 10 0	
					Church requisites	9 2 6	
					Sundries	11 11 8	
					Bank charges ...	2 11 8	5,574 4 0
					Balance—		
					Deposits in Savings Bank ...	620 14 0	
					N.S.W. Funded Stock	500 0 0	
					Commonwealth War Loan ...	2,000 0 0	
					Australian Bank of Commerce...	758 17 1	3,879 11 1
		£	9,453 15 1			£	9,453 15 1

I, the undersigned, do solemnly and sincerely declare that the above statement of accounts is correct; and I make this solemn declaration believing the same to be true.

L. COTTER,
Secretary.

Made and declared at Sydney, this 9th day of January, 1923, before me,—
L. T. COURTENAY, J.P.

Audited and found correct,—
KENT, BRIERLEY, AND SULLY,
Public Accountants.

ABSTRACTS, CEMETERIES, &c.—*continued.*

PRESBYTERIAN.

Receipts.	£ s. d.	£ s. d.	Expenditure.	£ s. d.	£ s. d.
To Balance, 31st December, 1921.			By Wages, salaries, and general expenses, &c.	.....	2,696 8 2
General fund	3,690 16 1		Balance, 31st December, 1922—		
Perpetuity fund	436 13 7		General fund	3,150 0 5	
		4,127 9 8	Perpetuity fund	447 3 7	
Sundry income	2,148 14 6				3,597 4 0
Perpetuity donations ...	17 8 0				
		2,166 2 6			
	£	6,293 12 2		£	6,293 12 2

WILLIAM WOOD,
Managing Trustee.

I, the undersigned, do solemnly and sincerely declare I have examined the within accounts for the Trustees of the Presbyterian Cemetery, Necropolis, and found them to be correct, and I make this solemn declaration conscientiously believing the same to be true and correct.

HOWARD W. CRANE, F.I.I.A.,
Public Accountant and Auditor.

Made and declared at Sydney, this 13th day of February, 1922, before me,—
W. H. KING, J.P.

METHODIST.

1922.	Income.	£ s. d.	£ s. d.	1922.	Expenditure.	£ s. d.	£ s. d.
1 Jan. ...	To Balance at Current Account	186 7 1		31 Dec. ...	By Salaries and wages	.....	1,017 12 8
	War Loan Bonds ..	200 0 0			Ministers' fees ...	.....	69 10 0
	Fixed Deposits ...	300 0 0			Sundries	46 9 6	
			686 7 1		Surveying and making new roads ...	264 18 0	
31 Dec. ...	Right of burial fees	471 15 0			Rent	43 6 8	
	Interment fees ...	477 10 0			Printing and stationery	27 1 11	
	Headstone, etc., fees	107 10 0			Telephone... ...	15 16 3	
	Keeping ground in order	287 5 5			Insurance	9 1 6	
			1,344 0 5		Legal expenses ...	8 10 0	
	Interest on fixed deposits and War Loan Bonds ...	.....	24 13 9		Implements ...	5 17 0	
					Bank charges ...	3 0 0	
					Water and Sewerage Board (rates)	2 0 6	
							426 1 4
					Balance current account	41 17 3	1,513 4 0
					Balance on fixed deposits	300 0 0	
					Balance on War Loan Bonds ...	200 0 0	
							541 17 3
		£	2,055 1 3			£	2,055 1 3

I, the undersigned, do hereby solemnly and sincerely declare that the above statement is correct; and I make this solemn declaration conscientiously believing the same to be true.

M. H. HINDS,
Registrar and Secretary.

Made and declared at Sydney, this 5th day of January, 1923, before me,—
JOSEPH VICKERY, J.P.

Audited and found correct.

A. P. FLETCHER, }
A. J. CARNELL, } Auditors.

ABSTRACTS, CEMETERIES, &c.—*continued.*

INDEPENDENT.

	Receipts.	£ s. d.			Expenditure.	£ s. d.
1921. 31 Dec.	To Balance—			1921. 31 Dec.	By Balance—	
	New South Wales Government Stock £ 400 s. 0 d. 0				Commercial Banking Co. of Sydney, Ltd.— Current Account... ...	158 4 6
	Commercial Banking Co. of Sydney, Ltd.— Fixed Deposits... 918 10 9	1,318 10 9		1922. 31 Dec.	Salaries and wages	1,336 3 6
1922. 31 Dec.	Interment fees, sale of ground, &c.	1,932 7 8			Sundry charges	229 11 7
	Graves, permanent upkeep ...	150 0 0			Additions and alterations, sexton's cottage	171 12 9
	Interest on investments	61 18 0			Ministers' fees	111 12 6
	Sundry charges	0 12 2			Interest	5 2 6
					Balance—	
					New South Wales Govt. Stock ... £ 400 s. 0 d. 0	
					Commercial Banking Co. of Sydney, Ltd.— Fixed Deposits... 918 10 9	
					Current Account 132 10 6	1,451 1 3
		£ 3,463 8 7				£ 3,463 8 7

We have audited the books of the Independent Cemetery, Rookwood, for the year ended 31st December, 1922, and certify that the above Cash Account is in accordance therewith.

PERRY AND JOHNSON, F.C.P.A.,
Public Accountants.

Challis House, Martin-place, Sydney,
19th February, 1923.

I hereby certify this to be correct.
E. L. WADDY,
Secretary.

23rd February, 1923.
Witness,—
ALFRED A. HENSON, J.P.

JEWISH.

	Receipts.	£ s. d.		Expenditure.	£ s. d.
1922. 1 Jan. to 31 Dec.	To Balance forward	643 17 5	By Wages—R. Murray		207 0 0
	Burials and extra ground ...	298 10 0	S. Minister		165 8 11
	Erection of stones, &c. ...	359 2 0	W. White		99 15 0
	Interest on account and bonds...	45 3 5	W. Parsons		65 3 4
			S. Frankel		22 18 4
			Great Synagogue		65 8 4
			Stoneware and sundries		53 15 0
			Removal of remains		73 3 0
					752 11 11
			Balance forward		594 0 11
		£ 1,346 12 10			£ 1,346 12 10

I, the undersigned, do hereby certify and solemnly and sincerely declare I have compiled the above statement of accounts for the Trustees of the Jewish portion of the General Cemetery, Rookwood, and make this declaration, believing the same to be true and correct.

SIMEON FRANKEL,
Secretary to Trustees.
166 Castlereagh-street, Sydney.

Made and declared this 8th day of February, 1923, before me,—

H. I. WOLFF, J.P.

GENERAL.

Receipts.	£ s. d.	£ s. d.	Expenditure.	£ s. d.
To Balance, 1st January, 1922—			By Wages, salaries, and general expenses, from 1st January, 1922, to 31st December, 1922 ...	249 6 2
N.S.W. Funded Stock, due 1923	400 0 0		„ Balance on Funds Account, 31st December, 1922	822 10 7
Australian Bank of Commerce, Ltd. (Current Account) ...	292 14 7			
Undertakers' outstanding accounts	2 18 6			
	695 13 1			
Less Church of England Cemetery Loan	38 8 10			
		657 4 3		
„ Sundry fees received 1st January, 1922, to 31st December, 1922 ...	.....	414 12 6		
		£1,071 16 9		£1,071 16 9

I, the undersigned, do hereby solemnly and sincerely declare that I have drawn up the above statement from the books of the General Cemetery, Necropolis, and that it is in accordance therewith, and that I have submitted the accounts to my Trustees, and that I consider it a full and fair disclosure of the Cemetery Accounts.

ARTHUR L. PATON,
Secretary.

Made and declared at Sydney, before me.
H. J. RIDLEY, J.P.

Audited and found correct.
RAY J. SANDS, F.C.P.A.

25th January, 1923.

ABSTRACTS, CEMETERIES, &c.—*continued.*

LUTHERAN.

	Receipts.	£ s. d.	£ s. d.		Expenditure.	£ s. d.	£ s. d.
1921. 31 Dec.	To Balance at Savings Bank	27 10 5		1922. 31 Dec.	By Cost of interments, salary, wages, and general expenses...	11 17 1	
	Balance at A. B. C. Bank	13 4 8			Balance at Savings Bank	28 12 0	
1922. 31 July.	Interest at Savings Bank	1 1 7			A.B.C. Bank ...	31 11 7	72 0 8
31 Dec.	General fees and charges	30 4 0					
			72 0 8				
		£	72 0 8			£	72 0 8

I, the undersigned, hereby declare the above accounts to be a correct summary of Receipts and Expenditure from the books of the Lutheran Cemetery, Necropolis, for the year 1922.

Sydney, 10th May, 1923.

C. STAHLECKER,
Trustee and Hon. Treasurer.

Witness,—
A. C. Muhs, J.P.

SOCIETY OF FRIENDS.

Current Account.

	Receipts.	£ s. d.		Expenditure.	£ s. d.
1922. 1 Jan.	To Balance	9 5 9	1922. 31 Dec.	By Cost of doing up ground ...	7 5 0
	Ground fees	4 10 0		Cost of interments	3 15 0
	Interment fees	3 15 0		Balance	8 13 10
	Other fees	0 10 0			
	Interest	1 13 1			
	£	19 13 10		£	19 13 10

Old Account.

		£ s. d.			£ s. d.
1922. 1 Jan.	To Balance	257 8 7	1922. 31 Dec.	By Cost of doing up ground ...	13 9 9
	Interest	9 0 0		Office rent	6 10 0
				Balance	246 8 10
	£	266 8 7		£	266 8 7

The assets of the Trust as at 31st December, 1922, were as follow:—

	£ s. d.
Balance at Government Savings Bank	255 2 8
Land—value	.....

I, Stanley Farmer Allen, declare that the above is a correct statement of Receipts and Expenditure, as taken from the Trustees' books for the year ended 31st December, 1922.

Witness,—
James J. Gillman, J.P.

STANLEY F. ALLEN,
Hon. Secretary.

[7272] Sydney, 25th May, 1923.

FORFEITURE OF WEEK-END LEASES.

It is hereby notified that the Week-end Leases specified hereunder are declared forfeitsd in accordance with the provisions of the Crown Lands Consolidation Act, 1913.

The forfeiture will take effect at the expiration of thirty clear days from this date.

W. E. WEARNE, Minister for Lands.

No. of W.E.L.	Lessee.	Date of Application.	Area.	Portion No.	County.	Parish.	Area No.	Annual Rent.	Reason for Forfeiture.	Papers.	Shire or Municipality.
					Land District of Gosford.						
1920-4	Campbell, Alan Hynde	30 Oct., 1920	a. r. p. 2 2 0	291	Northumberland.	Kincumber	11	1 0 0	Non-payment of rent.	1923-9,560.	Erina Shire.
					Metropolitan Land District.						
1921-4	Lawson Stanley ..	14 Jan., 1921	0 2 8	Lot 5, sec. 13, village of Turimetta.	Cumberland.	Narrabeen	31	1 0 0	Non-payment of rent and survey fee.	1923-10,135.	Waringah Shire.

[7279] Sydney, 25th May, 1923.

NOTIFICATION SETTING APART FARMS WITHIN SETTLEMENT PURCHASE AREAS.

IT is hereby notified, for public information, that the Settlement Purchase Farms hereunder specified will be available for Settlement Purchase application, under the provisions of the Closer Settlement Acts, on and after 18th June, 1923. Applications received betwen 18th June, 1923, and 23rd June, 1923, will be treated as simultaneous.

Applications shall be made on Form 18, and shall be lodged with the Crown Land Agent of the Land District in which the farm is situated by the applicant in person, or by his agent or attorney in person, duly authorised for the purpose in writing, during office hours on 18th June, 1923, or during office hours on any subsequent business day, or may be forwarded on any day to the land agent by post, but so as not to be received by the land agent before 18th June, 1923.

Applications must be accompanied by the prescribed deposit and stamp duty unless applicants be returned soldiers, when such payments are optional.

The interest to be paid on the unpaid balance of purchase money shall be at the rate of 5½ per centum per annum.

W. E. WEARNE, Minister for Lands.

County.	Parish.	Portions comprised in Farm.	Area of Farm.	Capital Value including value of improvements.	Annual Instalments at 6½ per cent.	Stamp Duty.	Nature of improvements.	Nearest Town and distance therefrom.	Class of Land, Water Supply, &c.
SETTLEMENT PURCHASE FARM WITHIN ISMAY'S SETTLEMENT PURCHASE AREA.									
EASTERN DIVISION.									
LAND DISTRICT OF MOSS VALE, AND NATTAI SHIRE.									
			a. r. p.	£ s. d.	£ s. d.	£ s. d.			
Camden ..	Berrima ..	414	12 0 30	680 0 0	44 4 0	5 5 0	Cottage, sheds, incubator room, fencing, fowl-houses and runs, stable, laying on water, clearing.	About 1½ miles by good metalled road from Mittagong railway station.	The land is flat and gently sloping, with scattered rocky sandstone outcrops; about 4 acres have been cleared for the plough, and about ¾ acre partly cleared; the remainder is thickly timbered with green gum, peppermint, honeysuckle, and ti-tree, with thick underscrub; the soil is poor white sand; suitable for pig and poultry farm; water laid off from Mittagong water supply. The average annual rainfall at Mittagong is about 31·8 inches. Plan C. 3,351-2,041. Papers—Clo. Sett. 7,791-23.
NOTE.—Shire rates, amounting to £3 10s. 11d., owing on this farm, must be paid by successful applicant to the Nattai Shire Council.									
SETTLEMENT PURCHASE FARM WITHIN REID'S (4) SETTLEMENT PURCHASE AREA.									
EASTERN DIVISION.									
LAND DISTRICT OF BATHURST, AND TURON SHIRE.									
Roxburgh ..	Eusdale ..	56	45 1 10 (subject to easement 10 feet wide for the purpose of water race).	487 0 0	31 13 2	15 0	Cottage, shed, tank, dam, fencing, and clearing.	About 10 miles by good road from Tarana railway station.	Undulating and low gravelly ridgy country; timbered with open gum and dense peppermint and gum. The soil is light loam, with patches yellow. About 24 acres are suitable for growing peas, potatoes, oats, and fruit. Sufficient permanent water in a creek and dam. The average annual rainfall at Rydal is 30 inches. Plan R. 4,006-1,496. Papers—Clo. Sett. 7,826-12.
NOTE.—Shire rates, amounting to 15s., owing on this farm, must be paid by successful applicant to the Turon Shire Council.									
SETTLEMENT PURCHASE FARM WITHIN KIRCONNELL SETTLEMENT PURCHASE AREA.									
EASTERN DIVISION.									
LAND DISTRICT OF BATHURST, AND TURON SHIRE.									
Roxburgh ..	Eusdale ..	103	1,297 0 0 (ex. road).	2,161 13 4	140 10 2	16 10 0	Cottage, stable, and coach-house, cow yard and bail, fowl-house, tank, dam, clearing, ringing, and suckering.	About 7 miles by good road from Tarana railway station.	Undulating and low stony ridges with easy slopes and steep stony (parts rocky) ridges and hills broken by numerous gullies; the timber is thick to dense, peppermint, gum and blackbutt. About 260 acres have been ringbarked, but only 40 acres effectively. The soil is light loam with some fair yellowish red loam; suitable for grazing purposes. Sufficient permanent water in creeks and springs. The average annual rainfall at Rydal is 30 inches. Plan R. 4,011-1,496. Papers—Clo. Sett. 7,827-23.
NOTE.—Shire rates, amounting to £6 4s. 2d., owing on this farm, must be paid by successful applicant to the Turon Shire Council.									
SETTLEMENT PURCHASE FARM WITHIN DALBY SETTLEMENT PURCHASE AREA.									
EASTERN DIVISION.									
LAND DISTRICT OF MOLONG, AND AMAROO SHIRE.									
Gordon ..	Warraberry	30, 32, 33, 50 and 51.	663 3 19	2,257 0 0	146 14 2	17 5 0	Tank, &c., dam, fencing clearing and ringbarking.	About 11 miles by good road from Cumnock.	Undulating and low, stony and rocky, ridgy country; the timber remaining consists of about 250 acres of dead gum; about 25 acres green gum and pine, and about 85 acres second growth green gum; the soil is light loam; the country is sound and adapted for breeding and fattening sheep and large stock. About 360 acres are fair to medium wheat land. Water supply in springs, tank, and dam. Average annual rainfall at Molong is 28 inches. Plans G. 2,686, 2,687, 782, 2,813, 3,711-1,567. Papers—Clo. Sett. 822-7.
NOTE.—Shire rates owing on this farm, as at 9th February, 1923, must be paid by successful applicant to the Amaroo Shire Council. Rates unpaid:—1922, £3 16s. 2d.; interest, 3s. 7d. 1923, £3 16s. 2d.									

[7241] Sydney, 25th May, 1923.

NOTIFICATION SETTING APART FARMS WITHIN SETTLEMENT PURCHASE AREA.

IT is hereby notified, for public information, that the Settlement Purchase Farms, hereunder specified, will be available for Settlement Purchase application under the provisions of the Closer Settlement Acts on and after 18th June, 1923.

Applications shall be made on Form 18, and shall be lodged with the Crown Land Agent of the Land District in which the farm is situated by the applicant in person, or by his agent or attorney in person, duly authorised for the purpose in writing, during office hours on 18th June, 1923, or during office hours on any subsequent business day, or may be forwarded on any day to the Land Agent by post, but so as not to be received by the Land Agent before 18th June, 1923. Applications received between 18th June, 1923, and 25th June, 1923, will be treated as simultaneous.

Applications must be accompanied by the prescribed deposit and stamp duty, unless applicants be returned soldiers, when such payments are optional.

The interest to be paid on the unpaid balance of purchase money shall be at the rate of 5 per centum per annum.

W. E. WEARNE, Minister for Lands.

SETTLEMENT PURCHASE FARMS WITHIN COOYAL SETTLEMENT PURCHASE AREA.

LAND DISTRICT OF MUDGEE, AND MEROO AND WYALDRA SHIRES AND CUDGEGONG MUNICIPALITY.

County.	Parish.	Farm.	Area of Farm.	Capital Value, including value of improvements.	Annual Instalment at 6 per cent. of capital value.	Stamp Duty.	Nature of Improvements.	Nearest Town and distance therefrom.	Class of Land, Water Supply, Timber, &c.
			a. r. p.	£ s. d.	£ s. d.	£ s. d.			
Phillip ..	Wyaldra & Eurundury.	2	996 2 0 (ex. roads and including half creek bed).	3,737 0 0	224 4 5	28 10 0	Building, fencing, tank, yards, clearing, and ringbarking.	Mudgee, 13 miles.	Undulating with some rocky and granite boulder ridges and hills; sandy soil, clay and cementy subsoil; suitable for wheat, and in part lucerne; permanent water in Cooyal Creek; dead gum, woollybutt, apple, yellow and white box, pine, some currajong and currawong; very fair pasturage; sheep-breeding country.
Do ..	Eurundury	4 (portion 281).	1,274 0 0 (ex. road).	2,931 0 0	175 17 3	22 10 0	Fencing, clearing, ringing, and dams.	Mudgee, 10 miles.	Stony and rocky hills and ridges with granite boulders; part undulating sandy soil; part suitable for wheat; permanent water in springs near north-east corner; ringbarked gum, stringybark, woollybutt, box, and apple, some suckers; good pasturage for sheep and cattle breeding.
Do ..	do ..	5	868 0 0 (ex. road and including half creek bed).	3,906 0 0	234 7 3	30 0 0	Building, yards, dip fencing, clearing, and ringbarking.	Mudgee, 15 miles.	Undulating, with some rocky and granite boulder, ridges and hills; chiefly sandy soil, part black loamy and clay soil; cementy and clay subsoil; suitable for wheat, and in parts, lucerne; permanent water in Cooyal Creek; cleared; woollybutt, gum, and apple shade trees left; sound sheep or cattle breeding country.
Do ..	Baxly ..	6 portion 390).	536 0 0	1,639 0 0	98 6 10	12 15 0	Fencing tank, clearing, ringing.	Mudgee, 12 miles.	Undulating and low ridgy country, granite formation; sandy soil, clay and cementy subsoil; part suitable for wheat; permanent water in springs; all timber ringbarked and dead; good pasturage for sheep or cattle breeding.
Do ..	do .	7	664 2 0 (including half creek bed).	3,422 0 0	205 6 5	26 5 0	Fencing, clearing, and ringbarking.	Mudgee, 13 miles.	Undulating, black sandy loam and sandy soil; cementy and clay subsoil; suitable for wheat and in part for lucerne; water in Cooyal Creek should be sufficient; dead gum, apple, woollybutt partly cleared; good pasturage; sound sheep or cattle breeding country.
Do .	Cooyal ..	9	1,092 2 0 (ex road and including half creek bed).	3,165 0 0	189 1 8	24 0 0	Fencing, dams, clearing, ringbarking.	Mudgee, 14 miles.	Undulating, gravelly, and low, rocky ridges; sandy soil; cementy and clay subsoil; suitable for wheat; permanent water in Cooyal Creek; dead apple, box, gum, and woollybutt; partly cleared; sound sheep or cattle breeding country.
Do .	Wyaldra ..	10	1,247 2 0 (ex. rd. and including half creek bed).	4,803 0 0	288 3 8	36 15 0	Buildings, well, mill, &c., fencing, clearing and ringing.	Mudgee, 13½ miles.	Undulating and low, ridgy country; outcrops of rocky and granite boulders; sandy soil, clay and cementy subsoil; part suitable for lucerne and part wheat; permanent water in Cooyal Creek; ringbarked and partly cleared; green apple trees left; sound sheep and cattle breeding country. Plans P. 3,774, 3,796, 3,798, 3,775, 3,791, 3,792, 3,795, 3,776, 3,779, 3,781, 3,778 and 3,790-2,125.

NOTE.—Areas and values are subject to adjustment upon survey.

[7242] Sydney, 25th May, 1923.

NOTIFICATION SETTING APART FARMS WITHIN SETTLEMENT PURCHASE AREA—FOR RETURNED SOLDIERS EXCLUSIVELY.

IT is hereby notified, for public information, that the Settlement Purchase Farms, hereunder specified, will be available for Settlement Purchase application by Returned Soldiers exclusively, under the provisions of the Closer Settlement Acts and Returned Soldiers Settlement Act, 1916, on and after 18th June, 1923.

Applications shall be made on Form 3, under the Returned Soldiers Settlement Act, 1916, and shall be lodged with the Crown Land Agent at Mudgee, by the applicant in person, or by his agent or attorney in person, duly authorised for the purpose in writing, during office hours on 18th June, 1923, or during office hours on any subsequent business day, or may be forwarded on any day to the Land Agent by post, but so as not to be received by the Land Agent before 18th June, 1923. Applications received between 18th June, 1923, and 23rd June, 1923, will be treated as simultaneous.

NOTIFICATION SETTING APART FARMS WITHIN SETTLEMENT PURCHASE AREA—*continued.*

Payment of deposit and stamp duty with application is optional.

The interest to be paid on the unpaid balance of purchase money shall be at the rate of 5 per centum per annum.

[Papers.—Clo. Sett. 1923-1,262]

W. E. WEARNE, Minister for Lands.

SETTLEMENT PURCHASE FARMS WITHIN COOYAL SETTLEMENT PURCHASE AREA.

EASTERN DIVISION.

LAND DISTRICT OF MUDGEE AND MEROO AND WYALDRA SHIRES.

County.	Parish.	Portions comprised in Farm.	Area of Farm.	Capital Value including value of improvements.	Annual Instalment at 6 per cent.	Stamp Duty.	Nature of Improvements.	Nearest Town and distance therefrom.	Class of Land, Soil, Timber, &c.
			a. r. p.	£ s. d	£ s. d.	£ s. d.			
Phillip ..	Eurundury and Wyaldra.	1	555 2 0 (ex. roads & including creek bed).	2,778 0 0	166 13 8	21 0 0	Ringbarking, clearing, partial clearing, and fencing.	Mudgee, 15 miles.	Level and undulating granite formation; sandy soil; suitable for wheat; permanent water in Cooyal Creek; ringbarked gum, woollybutt, and apple; some green trees left; sound grazing country.
Do ..	Eurundury	3 (portion 280).	689 0 0 (ex. road).	2,412 0 0	144 14 5	18 15 0	Ringbarking, clearing, fencing, tank.	Mudgee, 11 miles.	Undulating country, low rocky ridges, granite formation; sandy soil, clay and cementy subsoil; suitable for wheat; water may be conserved; all ringbarked except shade trees; sound grazing country.
Do ..	Bayly ..	8	580 0 0 (Including creek bed).	3,045 0 0	182 14 0	23 5 0	Ringbarking, clearing, fencing, dam.	Mudgee, 14 miles.	Level and undulating country, grante formation; sandy and reddish and dark sandy loam; clay and cementy subsoil; suitable for wheat; water may be obtained by sinking; ringbarked box, gum, woollybutt, and apple; some green trees left; sound grazing country.
Do ..	Cooyal and Wyaldra.	11 (por. 126 & 127, Wyaldra, 207 Cooyal).	708 2 0 (ex. road).	2,657 0 0	159 8 5	20 5 0	Buildings, wells, troughing, dams, fencing, clearing, ringbarking.	Mudgee, 17 miles.	Undulating, stony hills and ridges, granite quartz and slate formation; brown and reddish soil and sandy soil, clay and cementy subsoil; suitable for wheat; dams and well contain water; ringbarked box, gum, apple, woollybutt, and stringybark; shade trees left; sound grazing country. Plans P. 3,788, 3,789, 3,790, 3,793, 3,794, 3,797, 3,799-2,125.

NOTE.—Areas and values are subject to adjustment upon survey.

[7235] Sydney, 25th May, 1923.

APPLICATION FOR THE CLOSING AND PURCHASE OF ROADS AND PARTS OF ROADS.

NOTICE is hereby given that application has been made, under the Public Roads Act, 1902, for the closing and purchase of the roads and parts of roads described in the Schedule hereunder, and that it is intended to close such roads and parts of roads unless valid objections are found to exist.

Any person desiring to lodge objections should forward the same in writing, addressed to the Minister for Lands, within one month from date of this notice.

W. E. WEARNE, Minister for Lands.

SCHEDULE.

Papers.	Applicant.	Area.	Description.
		a. r. p.	
Roads. 1921-217-8. Rd. Pur. 1921-88.	Charles Smith ...	2 2 0	Parish of Batlow, county of Wynyard, Gadara Shire, Land District of Tumut. Boundary road 1 chain wide north of portion 320.
1922-750-5. Rd. Pur. 1922-169.	A. N. Freebairn ...	8 0 0	Parish of Bungalong, county of Monteagle, Land District of Grenfell, Weddin Shire. Boundary road 1 chain wide separating portion 157, (part) and 118, (part) from portion 198.
1922-645-5. Rd. Pur. 1922-140.	Wm. E. Tink ...	33 3 0	Parish of The Oaks, county of Narromine, Land District of Dubbo, Timbrebongie Shire. Boundary road 200 links wide separating portions 16 (part) and 42, from portions 55 and 54.

[7238] Sydney, 25th May, 1923.

NOTIFICATION OF CLOSING OF ROADS AND ADDITION OF THE LANDS COMPRISED THEREIN TO ADJOINING HOLDINGS.

HIS Excellency the Governor, with the advice of the Executive Council, directs it to be notified that, in pursuance of the provisions of the 20th section of the Public Roads Act, 1902, the roads described in the appended Schedule, which are no longer required, are hereby closed and the lands comprised therein added to the holdings mentioned in such Schedule.

W. E. WEARNE, Minister for Lands.

SCHEDULE REFERRED TO.

No. of Papers and of Application.	Area.	Description of Roads Closed.	Holding to which closed Roads are added.	
			No. of Holding.	Registered Holder.
Roads. 1922-33-8. Rd. Pur. 1922-19.	a. r. p. 0 1 28 £2 11s. cap. value).	Parish of Calvert, county of Bathurst, Land District of Carcoar, Lyndhurst Shire. Boundary road 100 links wide east of portion 29, west of public road R. 13,097-1,603.	C.P. 10-88 (portion 29)	George Grenfell Pascoe.
*1921-252-8. Rd. Pur. 1921-90.	5 2 30 (at £1 18s. per acre).	Parish of Redbank, county of Nicholson, Land District of Hillston, Hillston Municipality. Boundary road 100 links wide south of portion 100.	C P. 10-4 (portion 100).	William Cashmere.

* NOTE.—This notice is in lieu of and supersedes that published in Government Gazette of 23rd February, 1923, folio 1182.

[7233] Sydney, 25th May, 1923.

NOTIFICATION UNDER THE PUBLIC ROADS ACT, 1902, OF RESUMPTION OR WITHDRAWAL AND DEDICATION OF LANDS FOR ROADS, OF RE-MARKED ROADS, OF DECLARATION OF RE-MARKED ROADS, AND OF EXISTING ROADS AND PARTS OF EXISTING ROADS TO BE PUBLIC ROAD, AND OF THE CLOSING OF ROADS AND PARTS OF ROADS DEEMED TO BE UNNECESSARY.

HIS Excellency the Governor, with the advice of the Executive Council, directs it to be notified that, in pursuance of the Public Road Act, 1902, the lands hereunder described, which are required for the roads hereunder specified (in respect of which roads notice of proposal to open the same has duly been given), shall be and are hereby resumed or withdrawn for the several roads referred to; and that the said lands shall be and are hereby dedicated as roads; that the re-marked roads and existing roads and parts of existing roads particularised hereunder shall be and are hereby declared to be Public Road; and that the roads and parts of roads hereunder specified, which are deemed to be unnecessary (in respect of which notice of proposal to close the same has duly been given), shall be and are hereby closed.

W. E. WEARNE, Minister for Lands.

DESCRIPTION OF ROAD OPENED:—Deviation of part of road from Mullumbimby to Wilson's Creek, within portions 22, 23, 24, and racecourse, parishes of Brunswick and Mullumbimby, county of Rous, Byron Shire,—as shown on plan catalogued R. 14,817-1,603.

Registration No. of Papers—Roads 1921-254-16.]

DESCRIPTION of re-marked part of road, of lands now resumed for the road specified above, and dedicated as a Public Road, of part of existing road declared to be Public Road, and of parts of roads deemed to be unnecessary, which are now closed.

A proposal to re-mark part of road, to resume the lands referred to for the road in question, to declare part of existing road to be Public Road, and to close the parts of roads deemed to be unnecessary, was published in the Government Gazette of 15th December, 1922, folio 6608.

LAND DISTRICT OF MURWILLUMBAH.

Portion No.	Area.	Parish Name.	Reputed Owner.	Occupier.	Character of Holding.	Width of Land Resumed.	Area Resumed.	Road and parts of Roads closed, &c.; re-marked part of road, and part of existing road declared to be Public Road.
	a. r. p.						a. r. p.	
22	34 3 37	Brunswick	Jane Fisher ...	Fenced and formed road in use.	Freehold ...	100 links ...	0 3 24	The unnecessary reserved public road within portions 22 and 23, south-east of new road, is closed and to be granted as compensation.
23	39 0 39	Do ...	do ...	do ...	do ...	100 links & variable.	0 3 8	
24	110 0 0	Do ...	Samuel Laverty	do ...	do ...	do ...	2 0 0	The unnecessary part of reserved public road within portion 24, south-east of new road, is closed and to be granted, part thereof, as compensation.
Unnumbered.	76 2 11	Do ...	Trustees of racecourse.	do ...	do ...	Variable ...	0 3 0	.....
27	250 0 0	Mullumbimby	.....	do ...	.....	.....	.....	This is a re-marking 100 links wide of part of road R. 3,912A-1,603. Part of existing boundary road included in survey and necessary to preserve continuity of new road is declared to be public road, and dedicated to the public accordingly.

DESCRIPTION OF ROAD OPENED:—Deviation of part of the Rolland's Plains to Kempsey-road at Smith's Creek, parish of Prospect, county of Macquarie, Hastings Shire,—as shown on plan catalogued R. 14,784-1,603.

[Registration No. of Papers—Roads 1921-300-10.]

DESCRIPTION of lands now resumed for the Road specified above, and dedicated as a Public Road.

A proposal to resume the lands referred to for the Road in question was published in the Government Gazette of 4th August 1922, folio 4402.

LAND DISTRICT OF PORT MACQUARIE.

Portion No.	Area.	Parish Name.	Reputed Owner.	Occupier.	Character of Holding.	Width of Land Resumed.	Area Resumed.
	a. r. p.						a. r. p.
64	274 0 0	Prospect ...	Albert Rosenbaum	Albert Rosenbaum and track in use.	C.P. 69-100	100 links and variable.	0 3 0

DESCRIPTION OF ROAD OPENED:—Road within portion 113, parish of Milfield, county of Northumberland, Cessnock Shire,—as shown on plan catalogued R. 14,999-1,603.

[Registration No. of Papers—Roads 1922-95-16.]

DESCRIPTION of lands now resumed for the road specified above.

A proposal to resume the lands referred to for the road in question was published in the Government Gazette of 5th January, 1923, folio 76.

LAND DISTRICT OF MAITLAND.

Portion No.	Area.	Parish Name	Registered Owner.	Occupier.	Character of Holding.	Width of Land Resumed.	Area Resumed
	a. r. p.						a. r. p.
113	40 0 0	Milfield ...	William King	H. B. C. King	C.P. 02-6 ...	100 links...	0 1 12

NOTE.—This land is not dedicated.

NOTIFICATION OF RESUMPTION, WITHDRAWAL, AND DEDICATION OF LANDS FOR ROADS, &c.—*continued.*

DESCRIPTION OF ROAD OPENED:—Extension of Heathcote-street to Herbert-street, parish of St. George, county of Cumberland, municipality of Rockdale,—as shown on plan catalogued R. 14,982-1,603.

[Registration No. of Papers—Roads 1922-466-12.]

DESCRIPTION of lands now resumed for the Road specified above, and dedicated as a Public Road, and of road deemed to be unnecessary, which is now closed.

A proposal to resume the lands referred to for the road in question, and to close the road deemed to be unnecessary, was published in the Government Gazette of 17th November, 1922, folio 6148.

METROPOLITAN LAND DISTRICT.

Portion No.	Area.	Parish Name.	Reputed Owner.	Occupier.	Character of Holding.	Width of land Resumed.	Area Resumed.	Road closed, &c.
	a. r. p.						a. r. p.	
142 (Part of) (now subdivided).	1,200 0 0	St. George	Mrs. Mary Thorpe	Mrs. Mary Thorpe	Freehold ...	100 links...	0 0 14¾	.....
Do ...	1,200 0 0	do ...	do ...	do ...	do ...	Variable ...	0 0 1 13/100	This area is resumed as "severed" land.
								The unnecessary private subdivision road (lane) 20 feet wide, west of lots 73 and 74, of deposited plan 3,043 (at the Land Titles Office), is closed.

DESCRIPTION OF ROAD OPENED:—Deviation of part of the road from Cumnock to Eurimbula, and widening of part of such road within portion 38, parish of Burrawong, county of Gordon, Amaroo Shire (partly within Cumnock Urban area),—as shown on plan catalogued R. 14,908-1,603.

[Registration No. of Papers—Roads 1922-479-11.]

DESCRIPTION of lands now resumed for the road specified above, and dedicated as a Public Road, of part of existing road declared to be Public Road, and of roads and parts of roads deemed to be unnecessary, which are now closed.

A proposal to resume the lands referred to for the road in question, to declare part of existing road to be Public Road, and to close the roads or parts of roads deemed to be unnecessary, was published in the Government Gazette of 19th January, 1923, folio 309.

LAND DISTRICT OF MOLONG.

Portion No.	Area.	Parish Name.	Registered Owner.	Occupier.	Character of Holding	Width of Land Resumed.	Area Resumed.	Roads and parts of roads closed, &c.; also part of existing road declared to be Public Road.
	a. r. p.						a. r. p.	
165	40 0 0	Burrawong	Executors of the estate of the late John Leary.	Executors of the estate of the late John Leary.	Freehold ...	100 links...	1 1 30	The unnecessary boundary (public) road, east of portion 164, and the unnecessary part of the boundary (public) road, east of portion 165, south of the new road, are closed and to be granted as compensation.
164	200 0 0	Do ...	do ...	do ...	do ...	100 " ...	5 0 20	
163	277 0 0	Do ...	do ...	do ...	do ...	100 " ...	1 0 35	
176	347 0 0	Do ...	Charlotte Miller ...	Charlotte Miller	do ...	100 " ...	3 0 20	The unnecessary part of the public (boundary) road separating portions 66 and 65 from portion 40 and 43, east of the new road, the unnecessary reserved (public) road, R.6,854-1,603, through portion 43, the unnecessary part of the boundary (public) road separating portion 65, end of road, and portion 67 from portion 176, west of the public road through portion 176, the unnecessary reserved (public) road through portion 176 and its continuation northerly along an eastern boundary of portion 176, and the unnecessary part of the boundary road west of portion 176, south of the new road, are closed and part thereof to be granted in compensation.
63	200 0 0	Do ...	do ...	do ...	do ...	100 " ...	2 2 20	
40	149 0 0	Do ...	do ...	do ...	do ...	100 " ...	0 3 25	
Part of 38 (now subdivided).	45 2 0	Do ...	Maria Rita Kiernan, Nellie Irene Cooper, Elsie Rosetta Astill, Edith Sarah Astill.	Kiernan Bros.	do ...	Variable ...	0 3 16	..... Part of existing road, included in survey and necessary to preserve the continuity of the new road, is declared to be Public Road, and dedicated to the public accordingly.

DESCRIPTION OF ROAD OPENED:—Road from Wardell-road to Cook's River, parish of St. George, county of Cumberland, Canterbury Municipality,—as shown on plan catalogued R. 15,044-1,603.

[Registration No. of Papers—Roads 1922-875-6]

DESCRIPTION of lands now resumed for the road specified above, and dedicated as a Public Road, and of Road deemed to be unnecessary, which is now closed.

A proposal to resume the lands referred to for the road in question, and to close the road deemed to be unnecessary, was published in the Government Gazette of 16th March, 1923, folio 1503.

METROPOLITAN LAND DISTRICT.

Portion No.	Area.	Parish Name.	Reputed Owner.	Occupier.	Character of Holding.	Width of Land Resumed.	Area Resumed.	Road closed, &c.
	a. r. p.						a. r. p.	
239 (now subdivided).	60 0 0	St. George.	Anthony Hordern & Sons Limited.	.....	Freehold...	75·75 links	0 1 36	This resumption embraces part of lot 183 of deposited plan 3,766 at the Land Titles Office.
								The unnecessary private subdivision road known as Lang-road, separating lot 183 from lot 187, D.P. 3,766, is closed and to be granted in compensation.

[7232] Sydney, 26th May, 1923.

NOTIFICATION OF PROPOSED OPENING OF ROADS, OF PROPOSED DECLARATION OF EXISTING ROADS AND PARTS OF EXISTING ROADS TO BE PUBLIC ROAD, AND OF PROPOSED CLOSING OF ROADS AND PARTS OF ROADS DEEMED TO BE UNNECESSARY.

NOTICE is hereby given that the Minister for Lands deems it expedient that certain roads should be opened, and that it is proposed to resume for the purpose, under the provisions of the Public Roads Act, 1902, the lands hereunder described, and to declare the existing roads and parts of existing roads particularised hereunder to be Public Road.

The proposed roads, &c., are shown upon plans which can be inspected at this Office, and a copy of the same may be inspected at the respective Offices of the Crown Land Agents for the Land Districts in which the lands are situated.

All persons interested are hereby called upon to set forth in writing and to forward to the Minister, within one month from the date of this notice, any objections which may appear to them to exist to the proposals above stated.

Notice is also given that the Minister is of opinion that it is expedient to close the roads and parts of roads hereunder specified, and all persons interested are hereby called upon to set forth in writing, addressed to the Minister for Lands, within one month from this date, any objections which may appear to them to exist to the closing of the said roads and parts of roads.

Plans showing the roads and parts of roads proposed to be closed can be inspected at this Office, and a copy of the same may be inspected at the respective offices of the Crown Land Agents for the Land Districts in which the lands are situated.

W. E. WEARNE, Minister for Lands.

DESCRIPTION OF ROAD TO BE OPENED:—Road of access to Glen Nevis State Forest No. 656, No. 1 extension, parish of Glen Nevis, county of Gresham, Severn Shire,—as shown on plan catalogued R. 15,158-1,603.

[Registration No. of Papers—Roads 1922-943-4.]

DESCRIPTION of the land which it is proposed to withdraw.

LAND DISTRICT OF GLEN INNES.

Portion No.	Area.	Parish Name.	Reputed Owner.	Occupier.	Character of Holding.	Width of Land to be Withdrawn.	Area to be Withdawn.
	a. r. p.						a. r. p.
6	1,960 0 0	Glen Nevis	Alfred Douglas Wetherspoon ...	A. D. Wetherspoon ...	C.L. 16-9 ..	100 links ...	0 3 0

DESCRIPTION OF ROAD TO BE OPENED:—Road diversion at intersection of Model Farm road and New Windsor road, in connection with Woollen Mills, to Castle Hill railway, parish of St. John, county of Cumberland, Blacktown Shire,—as shown on plan catalogued R. 15,175-1,603.

[Registration No. of Papers—Roads 1923-180-3.]

DESCRIPTION of the land which it is proposed to resume.

LAND DISTRICT OF PARRAMATTA.

Portion No	Area.	Parish Name.	Reputed Owner.	Occupier.	Character of Holding.	Width of Land to be Resumed.	Area to be Resumed.	Remarks.
							a. r. p.	
Parts of 43 and 42.	.....	St. John ...	The Railway Commissioners.	.....	Freehold ...	100 links, 45·45 links, and variable.	1 0 9¾	This proposed resumption embraces extra land acquired by the Railway Commissioners.

DESCRIPTION OF ROAD TO BE OPENED:—Road through portions 93 to 97 to the Buckargingah-Wagga Wagga road, parish of Pulletop, county of Mitchell, Kyeamba Shire,—as shown on plan catalogued R. 15,102-1,603.

[Registration No. of Papers—Roads 1923-171-4.]

DESCRIPTION of the lands which it is proposed to resume, of part of existing road to be declared to be Public Road, and of roads and par of road deemed to be unnecessary, which it is proposed to close.

LAND DISTRICT OF WAGGA WAGGA.

Portion No.	Area.	Parish Name.	Reputed Owner.	Occupier.	Character of Holding.	Width of Land to be Resumed.	Area to be Resumed.	Roads and part of road proposed to be closed, &c.; also part of existing road to be declared to be Public Road.
	a. r. p.						a. r. p.	
93	700 0 0	Pulletop ...	Frederick G Taylor	Frederick G. Taylor and track in use.	Sett. Pur. 21-9.	100 links ..	5 1 15	The unnecessary reserved road within portion 93 is proposed to be closed and added to that portion, the area thereof and of Sett. Pur. 21-9 to be reduced to 699 acres 2 roods
94	608 0 0	Do ...	Amy S. McMicking	Amy S. McMicking and track in use.	Sett. Pur. 20-72.	100 „ ...	5 3 10	The unnecessary reserved road within portion 94 is proposed to be closed and added to that portion, the area thereof and of Sett. Pur. 20-72 to be reduced to 604 acres.
95	556 0 0	Do ...	Robert G. McMicking.	Robert G. McMicking and track in use.	Sett. Pur. 20-73.	100 „ ..	3 2 0	The unnecessary reserved road within portion 95 is proposed to be closed and added to that portion, the area thereof and of Sett. Pur. 20-73 to be increased to 558 acres 3 roods.
96	544 0 0	Do ...	The Commissioners of the Government Savings Bank of N.S.W.	Allan N. Luck, and track in use.	Sett. Pur. 20-74.	100 „ ...	4 3 10	The unnecessary reserved road within portion 96 is proposed to be closed and added to that portion, the area thereof and of Sett Pur. 20-74 to be increased to 544 acres 1 rood.
97	535 0 0	Do ...	do ...	George A. Luck, and track in use.	Sett. Pur. 20-75.	100 „ ...	1 2 25	The unnecessary part of boundary road separating portion 96 (part) from portion 97 south of proposed road (R. 15,014-1,603) is proposed to be closed and added to portion 97, the area thereof and of Sett. Pur. 20-75 to be increased to 535 acres 3 roods.
								The part of existing road included in survey and necessary to preserve continuity of proposed road, is to be declared to be public road and dedicated to the public accordingly.

NOTIFICATION OF PROPOSED OPENING AND CLOSING OF ROADS, &c.—*continued.*

Description of Road to be opened:—Road from the Bonalbo–Doubtful Creek road to the Upper Peacock Creek road, parish of Peacock, county of Buller, Kyogle Shire,—as shown on plan catalogued R. 15,098-1,603.

[Registration No. of Papers—Roads 1922-641-7].

Description of the lands which it is proposed to resume.

Land District of Casino.

Portion No.	Area.	Parish Name.	Reputed Owner.	Occupier.	Character of Holding.	Width of Land to be Resumed.	Area to be Resumed.
	a. r. p.						a. r. p.
1	84 0 0	Peacock	N. C. Gray	N. C. Gray and road in in use.	Freeho'd	100 links and variable.	1 3 20
19	270 2 34	Do	The National Bank of Australasia Ltd.	.....	C.P. 13-29	100 links ...	0 3 12
22	81 0 0	Do	F. H. A. Clark	F. H. A. Clark and road in use.	C.P. 08-45	100 links and variable.	1 3 24

Description of Road to be opened:—Deviation of part of road from the Grafton–Coff's Harbour road to the Grafton–Woogoolga road, parish of Qwyarigo, county of Clarence, Orara Shire,—as shown on plan catalogued R. 15,146-1,603.

[Registration No. of Papers—Roads 1922-452-6.]

Description of the lands which it is proposed to withdraw, of part of existing road to be declared to be Public Road, and of parts of roads deemed to be unnecessary, which it is proposed to close.

Land District of Grafton.

Portion No.	Area.	Parish Name.	Reputed Owner.	Occupier.	Character of Holding.	Width of Land to be Withdrawn	Area to be Withdrawn	Parts of Roads proposed to be closed, &c. also part of existing road to be declared to be Public Road.
	a. r. p.						a. r. p.	
61	1,269 0 0	Qwyarigo ...	P. J. MacNamara ...	A. H. Morley and track in use.	H.F. 20-45	100 links...	6 3 20	The unnecessary part of reserved road within portion 61, bearing south-westerly from eastern end of proposed road, is proposed to be closed and added to that portion; the area thereof and of H.F. 20-45 to be reduced to 1,266 acres.
62	1,289 0 0	Do ...	J. W. Davis	J. W. Davis and track in use.	H.F. 20-49	100 links & variable.	3 0 20	The unnecessary part of reserved road within portion 62, south of proposed road, is proposed to be closed and added to that portion; the area thereof and of H.F. 20-49 to remain unaltered.
								The part of existing road included in survey and necessary to preserve continuity of proposed road is to be declared to be Public Road and dedicated to the public accordingly.

Description of Road to be opened:—Road through portions 89, 94, and 100, parish of Berigan, county of Denison, Berrigan Shire,—as shown on plan catalogued R. 15,142-1603.

Registration No. of Papers—Roads 1922-478-6.]

Description of the lands which it is proposed to resume, and of roads deemed to be unnecessary, which it is proposed to close.

Land District of Corowa.

Portion No.	Area.	Parish Name.	Reputed Owner.	Occupier.	Character of Holding.	Width of Land to be Resumed.	Area to be Resumed.	Roads proposed to be closed, &c.
	a. r. p.						a. r. p.	
89	160 0 0	Berigan ...	Anderson Bros. ...	Fenced track in use.	Freehold ...	100 links ...	4 2 29	The unnecessary boundary road separating portion 89 from portions 62 (part) and 67, is proposed to be closed and to be granted in compensation.
94	140 0 0	Do ...	A. A. and G.W.P. Atkinson.	do ...	do ...	100 " ...	4 0 14	The unnecessary boundary road separating portions 94 and 100 from portions 62 (part) 64 and from portion 42, parish of Sargood, is proposed to be closed and to be granted in compensation.
100	145 2 0	Do ...	do ...	do ...	do ...	100 " ...	4 0 33	

Description of Road to be opened:—Road through portion 108, from Russell-street north-westerly, parish of Strathdon, county of Cook, Blue Mountains Shire,—as shown on plan catalogued R. 15,236-1,603.

[Registration No. of Papers—Roads 1922-848-10.]

Description of the lands which it is proposed to resume, and of part of road deemed to be unnecessary, which it is proposed to close.

Land District of Penrith.

Portion No.	Area.	Parish Name.	Reputed Owner.	Occupier.	Character of Holding.	Width of Land to be Resumed.	Area to be Resumed.	Part of Road proposed to be closed, &c.
	a. r. p.						a. r. p.	
108	82 0 0	Strathdon ...	H. A. Clark ...	H. A. Clark ...	Freehold ...	100 links ...	1 0 15	The unnecessary part of the boundary road separating portions 107 and 108, south-west of proposed road, is to be closed and part thereof to be granted in compensation.

NOTIFICATION OF PROPOSED OPENING AND CLOSING OF ROADS, &c.—

DESCRIPTION OF ROAD TO BE OPENED:—Deviation of part of the road from Kempsey-Macksville road to Brown's Crossing, parish of Unkya, county of Raleigh, Nambucca Shire,—as shown on plan catalogued R. 15,174-1,603.

[Registration No. of Papers—Roads 1922-781-5.]

DESCRIPTION of the lands which it is proposed to resume, of parts of existing roads to be declared to be Public Road, and of parts of roads deemed to be unnecessary, which it is proposed to close.

LAND DISTRICT OF KEMPSEY.

Portion No.	Area.	Parish Name.	Reputed Owner.	Occupier.	Character of Holding.	Width of Land to be Resumed.	Area to be Resumed.	Parts of roads proposed to be closed, &c.; also parts of existing roads to be declared to be Public Road.
	a. r. p.						a. r. p.	
7	55 0 0	Unkya	Bank of Australasia	Fenced road in use.	C.P. 09-47	Variable	0 0 2	The unnecessary part of boundary road separating portion 7 from portion 11, north-west of proposed road, and the unnecessary parts of reserved road within portion 11, east and west of proposed road, are proposed to be closed, part of the former to be added to portion 7; the area thereof and of C.P. 09-47 to be increased to 56 acres 2 roads; the remainder of roads to be closed are to be added to portion 11; the area thereof and of C.P. 10-42 to be reduced to 70 acres 2 roads.
11	70 3 20	Do	do	do	C.P. 10-42	do	1 2 0	

The parts of existing roads included in survey of proposed road and in continuity thereof, also small part of reserved road adjoining southern end of proposed road, are to be declared to be public road, and dedicated to the public accordingly.

DESCRIPTION OF ROAD TO BE OPENED:—Widening of part of the road from Bangalow to Ballina, parishes of Teven and Newrybar, county of Rous, Tintenbar Shire,—as shown on plan catalogued R. 15,145-1,603.

[Registration No. of Papers—Roads 1922-523-7.]

DESCRIPTION of the lands which it is proposed to resume.

LAND DISTRICT OF LISMORE.

Portion No.	Area.	Parish Name.	Reputed Owner.	Occupier.	Character of Holding.	Width of Land to be Resumed.	Area to be Resumed.
	a. r. p.						a. r. p.
64	5 3 25	Teven	E. H. Watson	G. Dickson	Freehold	Variable	0 0 28
24	600 0 0	Newrybar	A. L. Hambley	H. Deal	do	do	0 0 35

DESCRIPTION OF ROAD TO BE OPENED:—Diversion of road at Buralyang Railway Station-Barmedman-Rankin's Springs Railway Line, parish of Lewes, county of Cooper, Bland Shire,—as shown on plan catalogued R. 15,204-1,603.

[Registration No. of Papers—Roads 1923-122-3.]

DESCRIPTION of the land which it is proposed to resume.

LAND DISTRICT OF WYALONG.

Portion No.	Area.	Parish Name.	Reputed Owner.	Occupier.	Character of Holding.	Width of Land to be Resumed.	Area to be Resumed.	Remarks.
	a. r. p.						a. r. p.	
Originally part of 1.	602 3 0	Lewes	Railway Commissioners.	.....	Freehold	150 links	1 2 39¾ (in two parts).	Embraces land acquired by Railway Commissioners.

DESCRIPTION OF ROAD TO BE OPENED:—Road of access at Rankin's Springs Railway Station. Barmedman-Rankin's Springs Railway Line, parish of Conapaira, county of Cooper, Carrathool Shire,—as shown on plan catalogued R. 15,205-1,603.

Registration No. of Papers—Roads 1923-287-3.]

DESCRIPTION of the land which it is proposed to resume.

LAND DISTRICT OF NARRANDERA.

Portion No.	Area.	Parish Name.	Reputed Owner.	Occupier.	Character of Holding.	Width of Land to be Resumed.	Area to be Resumed.	Remarks.
	a. r. p.						a. r. p.	
Originally part of 15.	546 1 20	Conapaira	Railway Commissioners.	.....	Freehold	150 links	5 2 0¾	Embraces land acquired by Railway Commissioners.

NOTIFICATION OF PROPOSED OPENING AND CLOSING OF ROADS, &c.—*continued.*

DESCRIPTION OF ROAD TO BE OPENED:—Diversion of road adjoining railway line from Maitland to Tares at Gloucester railway station, private town of Gloucester, parish of Gloucester, county of Gloucester, Gloucester Shire,—as shown on plan catalogued R. 15,213-1,603.

[Registration No. of Papers—Roads 1923-156-3.]

DESCRIPTION of the land which it is proposed to resume.

LAND DISTRICT OF GLOUCESTER.

Portion No.	Area.	Parish Name.	Reputed Owner.	Occupier.	Character of Holding.	Width of Land to be Resumed.	Area to be Resumed.	Remarks.
	Acres.						a. r. p.	
Unnumbered.	464,640	Gloucester ...	Railway Commissioners.	.....	Freehold ...	150 links ...	5 1 25½	Embraces land required by the Railway Commissioners for road diversion.

DESCRIPTION OF ROAD TO BE OPENED:—Widening of part of road from Tyringham up Sheepstation Creek, parish of Blicks, county of Fitzroy, Nymboida Shire,—as shown on plan catalogued R. 15,161-1,603.

[Registration No. of Papers—Roads 1921-689-6]

DESCRIPTION of lands which it is proposed to resume.

LAND DISTRICT OF GRAFTON.

Portion No.	Area.	Parish Name.	Reputed Owner.	Occupier.	Character of Holding.	Width of Land to be Resumed.	Area to be Resumed.	Remarks.
	a. r. p.						a. r. p.	
17	960 0 0	Blicks ...	John Schmitt	John Schmitt and formed road in use.	C.L. No. 32,739.	Variable ...	0 0 15	Area of C.L. not to be altered.
3	40 0 0	Do ...	Bank of New South Wales.	Wm. Freeman and formed road in use.	C.P. 07-138	do ..	0 0 20	.....
25	260 0 0	Do ...	do ...	do ..	C.P. 21-91	do ...	0 0 2	Area of C.P. 21-91 not to be altered.

[7234] Sydney, 25th May, 1923.

NOTIFICATION OF CLOSING OF ROADS AND APPROVAL OF SALE OF THE LANDS COMPRISED THEREIN UNDER ROAD PURCHASE APPLICATIONS.

HIS Excellency the Governor, with the advice of the Executive Council, directs it to be notified that, in pursuance of the provisions of the 20th section of the Public Roads Act, 1902, the roads described in the appended Schedule are hereby closed, and the lands comprised therein will be granted to the persons mentioned in such Schedule, payment of costs, purchase moneys, deed fees, and stamp duties having been made.

W. E. WEARNE, Minister for Lands.

SCHEDULE REFERRED TO.

No. of Papers and of Application.	Description.	Area.	Proposed Grantee.
Roads 1921-305-11. Rd. Pur. 1921-101.	Parish of Killimicat, county of Buccleuch, Land District of Tumut, Gadara Shire. The parts of reserved roads 100 links wide within portion 199, now reserved in lot 5 in private subdivision of that portion, and shown on deposited plan 5,068.	a. r. p. 4 1 20	Henry Frederick Lampe.
1921-197-13. Rd. Pur. 1921-77.	Parish of Rockley, county of Georgiana, Land District of Bathurst, Abercrombie Shire. Boundary road 100 links wide separating portions 56 (part), 64, 63 (part), 163, 162, and 161 (part) from portions 167, 169, and 168, extending in all from the north-western corner of portion 167 southerly, easterly, again southerly, and again easterly to the south-eastern corner of portion 168.	9 3 30	Francis Press
1920-812-15. Rd. Pur. 1921-50.	Parish of Bardsley, county of Fitzroy, Land District of Grafton, Nymboida Shire. The part of reserved road 100 links wide within portion 130, east of the reserved road within portion 131; also the part of boundary road 100 links wide separating portion 71 (part) from portion 72 (part), extending northerly from a point 100 links north from the south-west corner of portion 72.	6 3 20	Rober Mulley
1921-353-13. Rd. Pur. 1921-116.	Parish of Bundock, county of Richmond, Land District of Casino, Tomki Shire. Boundary road 100 links wide separating portion 97 from portion 116 (part).	3 3 20	Jonas Adam.

[7255] Sydney, 25th May, 1923.

REVOCATION OF RETURNED SOLDIERS' SPECIAL HOLDING AREAS.

IT is hereby notified that, in pursuance of the provisions of section 4 of the Returned Soldiers Settlement Act, 1916, the Returned Soldiers' Special Holding Areas, particularised hereunder, are hereby revoked.

W. E. WEARNE, Minister for Lands.

Land District.	Division	R.S.S.H. Area No.	Date of Notification.	County.	Parish.	Shire.	Area.	Part revoked.	Papers No.
							a. r. p.		
Metropolitan..	Eastern..	Returned Soldier's Special Holding Area No. 67.	13 Oct., 1916	Cumberland .	South Colah	Hornsby ..	3 1 14	That part within portion 358. Plan C. 2,780-2,030.	Ms. 1923-12,002.
Do ..	do ..	Returned Soldier's Special Holding Area No. 283.	7 June, 1918	do ..	do ..	do ..	16 3 32½	That part within portions 357 and 359 to 363. Plans C. 2,780 and 2,781-2,030.	do
Do ..	do ..	86	10 Nov., 1916	do ..	do ..	do ..	0 1 31	That part within portion 427. Plan C. 2,894-2,030.	Sales 1923-11,121.
Rylstone ..	do ..	Returned Soldier's Special Holding Area No. 259.	10 May, 1918	Roxburgh ..	Rylstone..	Rylstone ..	0 0 34	The whole; portion 204. Plan R. 3,929-1,496.	Sales 1923-3,396.

[7253] Sydney, 25th May, 1923.

REVOCATION OF RESERVES FROM SALE, LEASE, &c.

IT is hereby notified, for public information, that under the provisions of section 30 of the Crown Lands Consolidation Act, 1913, the reserves from sale, lease, &c., hereunder described, are hereby revoked, but such revocation shall not take effect until after the expiration of sixty days from the above date.

W. E. WEARNE, Minister for Lands.

Land District.	Division.	Reserve No.	Purpose.	Date of Notification.	County.	Parish.	Shire, &c.	Area.	Part revoked.	Papers No.
								a. r. p.		
Rylstone ..	Eastern ..	....	Reserve from sale or lease under section 206.	.....	Roxburgh ..	Rylstone ..	Rylstone Shire	0 0 34	The whole; portion 204, Plan R. 3,929-1,496.	Sales 1923-3,396.
Young ..	do ..	38,944	From sale for travelling stock and camping.	4 Mar., 1905	Monteagle.	Wamba-numba.	Burrangong Shire.	5 0 0	Part within portion 400. Plan M. 6,293-1,780.	Ms. 1923-3,917.
Do ..	do ..	38,945	From license and lease generally for travelling stock and camping.	4 ,, ,,	do ..	do ..	do ..	5 0 0	do	do
Grafton ..	do ..	25	From sale for water supply.	24 Dec., 1861	Fitzroy ..	Shannon ..	Nymboida Shire.	230 0 0 (about).	The part bounded by portions 53, 51, T.S.R. 417, Horton's Creek, and reserve for classification, notified 11th February, 1921. Plan C. 81-1,834.	Ms. 1923-4,081.
Corowa ..	Central ..	44,544	From sale for travelling stock and camping.	3 Nov., 1909	Hume ..	Quat Quatta.	Corowa Shire ..	88 0 0 (about).	The whole; part previously revoked.	Ms. 1923. 4,143.
Tamworth ..	Eastern ..	53,669	From sale other than auction or after-auction sale.	5 Dec., 1919	Parry ..	Nundle ..	Nundle Shire ..	17 0 14	Part within portions 298 and 299. Plan P. 2,761-1,764.	Ms. 1923-4,446.
Metropolitan.	do ..	52,476	From after-auction sale.	19 Oct., 1917	Cumberland.	Botany ..	Randwick Municipality.	0 2 33	Part within portions 1,297, 1,446, 1,447 and 1,968. Plans C. 3,053 and 3,362-2,030.	do
Wagga Wagga	do ..	53,453	For township settlement.	29 Aug., 1910	Wynyard .. (Town of La	Tywong .. dysmith.)	Kyeamba Shire	0 2 18	Parts within allotments 1 and 4, section 2. Plan, Ladysmith 1.	do
Deniliquin ..	Central ..	54,462	From after-auction purchase.	25 Feb., 1921	Wakool .. (Village of	Barham .. Barham.)	Wakool Shire	5 0 9½	Parts within allotments 5, 6, 8 and 9, section 5, and allotments 2, 3, 4, 5, 6, 8 and 9, section 12. Plans, Barham 22 and 23.	do
Dubbo ..	do ..	7,235	From sale for public buildings.	22 Sept., 1888	Lincoln .. (Village of	Geurie .. Geurie.)	Cobbora Shire.	0 2 0	Part within allotment 2, section 22. Plan, Pouts 26.	do
Do ..	do .	23,223	From sale for access	2 Nov., 1895	do ..	do	do ..	2 0 0 (about)	Parts within parts Hill and Lime streets, fronting portions 224 and 225.	do
Molong ..	Eastern ..	404	From sale for water supply.	7 ,, 1873	Ashburnham.	Bowan ..	Boree Shire ..	2 0 0	Part within portion 172. Plan P. 386-1,978.	do
Cooma ..	do ..	22,397	From lease other than annual lease by auction or tender.	27 Mar., 1895	Wellesley ..	Nimmitabel.	Monaro Shire ..	1,250 0 0 (about).	The balance. Plans W. 4,463, 4,510, and 4,523-1,584.	do
Cootamundry Central.	Central ..	2,703	From lease for roadway.	20 Nov., 1886	Clarendon	Hurley ..	Illabo Shire ..	25 0 0	The whole	do
do ..	do ..	12,271	do ..	9 Aug., 1890	do .	do ..	do ..	35 2 0 (about).	The balance	do
Hillston ..	do ..	315	Water reserve .	6 July, 1867	Dowling ..	Uabba ..	Lachlan Shire.	1,800 0 0 (about).	The whole; portions 4 and 69. Plans D. 854, and 879 R. Small No 1,841.	do
Do ..	do ..	422	do ..	10 Aug., 1869	do ..	do ..	do .	1,350 0 0 (about).	The whole; portion 69 Plan D. 879 Roll. Smal No. 1,841.	do
Casino ..	Eastern ..	44,151	Water and camping	20 April, 1910	Rous ..	Fairy Mount.	Kyogle Shire ..	0 2 20	The part severed by R. 13,559-1,603.	do
Bingara ..	Central ..	22,632	Travelling Stock Reserve.	6 July, 1896	Murchison ..	Pringle ..	Gwydir Shire ..	16 2 0	Part within portion 57. Plan M 2,693-1,789.	do
Do ..	do ..	17,621	Camping	29 April, 1893	do ..	do ..	do ..	16 2 0	do ..	do
Scone ..	Eastern ..	18	Travelling Stock Reserve.	29 Sept., 1871	Brisbane ..	Coulson ..	Merriwa Shire.	219 1 5	Part within portion 153 Plan B 4,684-2,096.	do
Gloucester ..	do ..	39,437	From sale and lease other than lease under 18 section.	1 July, 1905	Hawes ..	Mernot and Barnard.	Gloucester Shire.	526 0 0	Part within portions 51, 52, 53, 56, 57, 58, 59, 60, 61 (Mernot), 37 and 57 (Barnard). Plans H. 1,621, 1,622, 1,623, 1,624, 1,660, 1,659, 1,661, 1,662, 1,663, 1,664, and 516. Small No. 1,671.	do
Do ..	do ..	....	Reserve from sale and lease under section 206.	6 ,, 1917	do ..	do ..	do ..	526 0 0	do do ..	do
Wyalong ..	Central ..	42,116	From lease other than improvement lease.	9 Oct., 1907	Bourke ..	Buddigower and Marbunga.	Bland Shire ..	1,820 0 0 (about).	The balance Plan B. 2,249-1,946 R.	do
Do ..	do ..	48,584	From after-auction tender.	19 Feb., 1912	do ..	do ..	do ..	1,820 0 0 (about).	do do —	do
Parkes ..	do ..	....	From sale or lease under section 206.	17 Sept., 1913	Ashburnham	Bunbury .	Goobang Shire	1,200 0 0	Part within parish of Bunbury (forfeited Sc L 330).	do
Bellingen ..	Eastern ..	51,096	From sale for general cemetery	10 Nov., 1915	Raleigh ..	Newry ..	Bellingen Shire	3 2 26	The whole. Plan Ms. 357 Ksy.	Ms. 1923-4,561.
Do ..	do ..	51,097	From lease generally.	10 ,, ,,	do ..	do ..	do ..	3 2 26	do ..	do
Glen Innes ..	do ..	....	From sale or lease under section 206.	3 ,, 1922	Gresham ..	Warra ..	Severn Shire ..	211 0 0	The whole; within portion 44. Plan G. 583-1,782.	Ms. Ls. 1923-4,757.
Newcastle ..	do ..	31,662	From sale for public recreation.	17 Oct., 1900	Northumberland.	Newcastle ..	New Lambton Municipality.	52 2 0 (ex. road).	Part within R. 56,179 (56,180 lease) for public recreation and aviation purposes, notified this day.	Ms. 1923-4,856.
Do ..	do ..	35,625	From lease generally.	25 ,, 1903	do ..	do ..	do ..	52 2 0 (ex. road).	do ..	do
Narrabri ..	Central ..	52,851	For preservation and growth of timber.	21 June, 1918	Jamison ..	Keera ..	Namoi Shire ..	260 0 0 (about).	The whole	Ms. 1923-5,103.
Do ..	do ..	39,289	From sale for camping.	24 May, 1905	do ..	do ..	do ..	87 0 0 (about).	That part north of a line partly forming the north boundary of portion 34, and lying to the west of the Moree-Werris Creek railway line.	do
Do ..	do ..	39,290	From license and lease generally.							

REVOCATION OF RESERVES FROM SALE, LEASE, &c.—*continued.*

Land District.	Division.	Reserve No.	Purpose.	Date of Notification.	County	Parish.	Shire, &c.	Area.	Part revoked.	Papers No.
								a. r. p.		
Wagga Wagga.	Central..	....	From sale or lease under section 206	24 Nov., 1909	Mitchell ..	Uranquintry.	Mitchell Shire..	0 2 0	The whole; allotment 9, section 8. Plan Uranquintry 6.	Sales 1923-6,445.
Do ..	do ..	....	do ..	27 „ 1912	do ..	do ..	do ..	0 2 0	The whole; allotment 10, section 13. Plan Uranquintry 11.	do
Walcha ..	Eastern	532	From sale for travelling stock.	16 May, 1877	Vernon ..	Halloran ..	Apsley Shire ..	15 3 0	Within portion 80. Plan V. 2,889-1,719.	Sales 1923-7,659.
Do ..	do ..	667	do ..	21 April, 1879	do ..	do ..	do ..	28 1 30	Within portion 82. Plan V. 2,891-1,719.	do
Do ..	do ..	667 (extn.).	do ..	8 Sept., „	do ..	do ..	do ..	22 1 10	Within portion 81. Plan V. 2,890-1,719.	do
Young ..	do ..	55,766	From sale for travelling stock and camping.	27 Oct., 1922	Harden ..	Wallendoon	Wallendbeen Municipality.	9 1 32	Part within portion 334. Plan H. 6,354-1,716.	Sales 1923-8,785.
Narrabri ..	Central..	....	Reserve from sale and lease under section 206.	.....	White ..	Cooma ..	West Narrabri Municipality.	0 2 0	The whole; allotment 7, section 24, town of Narrabri West. Plan N. 16-2,297 (forfeited R.S. S.H. 20-2).	Sales 1923-11,393.
Metropolitan.	Eastern..	....	From sale or lease under section 206.	2 Jun., 1922	Cumberland.	South Colah.	Hornsby Shire..	3 1 14	The whole; portion 358. Plan C. 2,780-2,030.	Sales 1923-12,002.
Newcastle ..	do ..	....	Newcastle pasturage reserve.	24 Dec., 1861	Northumberland.	Newcastle..	New Lambton Municipality.	0 0 5¾	That part of portion 322, situated west of the fence traversing the portion—included in Special Purchase 1922-22. Plan N. 3,191-2,111.	Sales 1923-12,149.
Wagga Wagga.	Central..	30,954	From sale for public buildings.	19 May, 1900	Mitchell ..	Burke ..	Lockhardt Shire.	0 2 0	Part within allotment 4, section 4. Plan K. 2-2,246 R.	Sales 1923-12,835.
Metropolitan.	Eastern	....	From sale or lease under section 206.	25 Jan., 1923	Cumberland.	Botany ..	Randwick Municipality	1 0 0	The whole; forfeited Sp. L. 20-5.	Ms. Ls. 1922-14,537.
Maitland ..	do ..	56,072	From sale and lease generally.	23 Mar., „	Gloucester	Eldon ..	Port Stephens Shire.	126 2 0	The whole; portion 1. Plan Misc. 2,441, Md.	.....

[7256] Sydney, 25th May, 1923.

REVOCATION OF HOMESTEAD FARM AREAS, &c.

IT is hereby notified that, in pursuance of the provisions of the Crown Lands Consolidation Act, 1913, the Homestead Farm Areas &c., particularised hereunder, are hereby revoked.

W. E. WEARNE, Minister for Lands.

Land District.	Division.	Class of Holding for which Land was set apart.	Date of Notification.	County.	Parish.	Shire, &c.	Area.	Part revoked.	Papers No
							a. r. p.		
Narrabri ..	Central..	Homestead Farm Area No. 1,016.	13 April, 1923	Baradine ..	Merebene ..	Coonabarabran Shire.	1,100 0 0	Part within portion 18. Plan B. 1,718-1,790.	Ms. 1923-4,658.
Taree ..	Eastern..	Additional Conditional Purchase, at £1 per acre, or C.L.	14 Oct., 1905	Macquarie..	Mackay ..	Manning Shire ..	97 3 0	The whole Plans M. 4,302 and 4,304-666.	Ms. 1923-4,446.
Hay ..	Central..	Special Area No. 7,171.	22 Sept., 1888	Waradgery	Pevensey ..	Waradgery Shire.	231 0 0	The whole. Plans W. 1,006 and 1,348-1,839.	do
Do ..	do ..	Special Area No. 7,172.	22 „ „	do ..	do ..	do ..	235 3 0	The whole. Plan W. 1,006-1,839.	do
Gundagai ..	Eastern..	Special Area No. 7,450.	20 Oct., „	Harden ..	Bongongalong.	Adjungbilly Shire	216 1 0	The whole. Plan H. 5,099-1,716.	do
Do ..	do ..	Special Area No. 7,451.	20 „ „	do ..	do ..	do ..	320 0 0	do do ..	do
Inverell ..	do ..	Additional Conditional Purchase, at £1 per acre, or C.L.	19 Sept., 1906	Gough ..	Clive ..	Bannockburn Shire.	62 0 0	The whole; portion 278. Plan G. 6,175-1,761.	do
Do ..	do ..	Crown-lease Area No. 1,059.	21 Jan., 1914	do ..	do ..	do ..	270 0 0 (about).	Block G.	do

[7254] Sydney, 25th May, 1923.

REVOCATION OF NOTIFICATION OF TRACTS OR AREAS PREVIOUSLY NOTIFIED AS NOT AVAILABLE FOR SETTLEMENT UNTIL FURTHER NOTIFICATION.

IT is hereby notified, for public information, that, under the provisions of the Crown Lands Consolidation Act, 1913, the notification that the tracts or areas hereunder described are not available for settlement is hereby revoked.

W. E. WEARNE, Minister for Lands.

Land District.	Division.	Date of Notification.	County.	Parish.	Shire.	Area.	Part revoked.	Papers No.
						a. r. p.		
Bellingen ..	Eastern ..	19 Mar., 1920..	Fitzroy ..	Ucombe ..	Dorrigo	330 0 0 (about).	The whole	Ms. 1923-3,153.
NOTE.—This land is now available as ordinary Crown land, at £1 per acre.								
Tumut ..	do ..	24 Oct., 1919..	Wynyard ..	Tumut	Gadara	110 0 0 (about).	Part within approved Sp. L. 22-11 ..	Ms. Ls. 1923-3,849.
Parkes ..	Central ..	29 July, 1921..	Kennedy ..	Dandaloo ..	Lachlan	3 0 0	Within portion 50. Plan K. 1,930-2,004.	Ms. 1923-4,267.
Gundagai ..	Eastern ..	29 Oct., 1920..	Clarendon ..	Nangus ..	Adjungbilly ..	336 2 0	Part within portion 249. Plan C. 3,832-1,578.	Ms. 1923-4,446.
Tamworth ..	do ..	19 July, 1902..	Darling ..	Lowry	Mandowa	569 0 0	The whole. Plan D. 3,163-1,803.	do
Hillston ..	Central ..	11 „ 1919..	Dowling ..	Uabba and Bimbalingel.	Lachlan	5,200 0 0 (about).	Part within portions 8 (Bimbalingel), 31, 69, and 70 (Uabba), and included and adjoining roads. Plans D. 878, 879, 880, 881 (Rolls). Small No. 1,841.	do
Do ..	do ..	2 Nov., 1910..	do ..	Bimbalingel ..	do	990 0 0 (about).	Part within portion 8. Plan D. 878. Small No. 1,841 (Roll).	do
Do ..	do ..	28 Mar., 1906..	do ..	Uabba	do	1,140 0 0 (about).	The whole; portion 70. Plan D. 880, 1,841 Roll.	do
Inverell ..	Eastern ..	27 Oct., 1916..	Gough ..	Clive	Bannockburn ..	270 0 0 (about).	The whole	do
Barmedman ..	Central ..	14 Jan., „ ..	Bland ..	Marbunga ..	Bland	180 3 0 (about).	Part within portion 38, and adjoining roads. Plan B. 4,420-1,946.	Sales 1923-4,645.

[7262] Sydney, 25th May, 1923.

NOTIFICATION SETTING APART CROWN LANDS FOR ORIGINAL CROWN-LEASES.

IT is hereby notified, for public information, that, in pursuance of the provisions of the Crown Lands Consolidation Act, 1913, the Crown Lands comprised within the areas hereunder mentioned are hereby set apart as respectively specified hereunder for Original Crown-lease, or where so stated hereunder for Original Crown-lease for Grazing only, and shall be disposed of under the prevailing conditions of the law.

The areas will be available on and after 25th June, 1923, before which applications should not be lodged.

An application shall be in Form 9, and (unless it be lodged with the Crown Land Agent during the first week that the land becomes available), shall be accompanied by one half-year's rent in advance, and by an instalment of one-tenth of the survey fee; but upon confirmation of an application such rent and survey fee must be paid. The survey fee shall (unless the holder desires to pay the fee sooner) be paid in ten equal yearly instalments, with interest at the rate of 4 per centum per annum on the amount unpaid.

All applications should be lodged with the Local Crown Land Agent by the applicant in person, or by his agent in person duly authorised in writing, and all applications in posted letters received by the Land Agent at any time on the 25th June, 1923, or at any time between the 25th June, 1923, and the 30th June, 1923, inclusive, shall, where conflicting, together be deemed to be and to have been lodged with such Land Agent simultaneously on the 25th June, 1923.

The land set apart is exempt from the operations of general license under the Forestry Regulations.

The Crown-leases will be subject to the general provisions of the Crown Lands Acts and Regulations thereunder, and to the following special conditions:—

(*a*) The Crown-lessee shall not assign or sublet without the consent of the Minister for Lands, and if any stock not owned by the lessee are found depasturing on the Crown-lease it shall be prima facie evidence of subletting.

(*b*) Power will be reserved to the Crown and to any person authorised by the Minister for Mines to enter upon the lease and search, for and win minerals.

(*c*) Power will be reserved to the Crown to resume any portion of the lease which may be required for mining, mining purposes, or any other public purpose, upon giving notice in writing, and upon payment only of the value of the improvements on the portion resumed (such value not to exceed their costs), and a reduction of rent proportionate to the area resumed. In the case of resumption for mining or mining purposes, not less than one month's notice, and in the case of resumption for any other purpose, not less than three months' notice in writing will be given to the lessee.

(*d*) The holder of any Crown-lease shall, within six months from the date of confirmation of the lease, commence and take effective steps to keep the land so leased clear of rabbits and other noxious animals, and shall afterwards continue such efficient steps or means of keeping the land clear of the same during the whole term of the lease to the satisfaction of the Local Land Board. During the second year of the lease he shall commence and thereafter continue to clear the land of noxious weeds and scrub (except edible scrub) at the rate of not less than one-tenth of the total area each year, so that the whole shall be cleared during the first eleven years of the lease; and after any land has been cleared or operated upon the lessee shall keep it free from noxious weeds and scrub (other than edible scrub) during the remaining term of the lease, to the satisfaction of the Local Land Board.

(*e*) The boundaries of each lease are to be fenced with a six-wire fence within five years of date of confirmation of lease: Provided, however, that any other suitable fence may be erected on such boundaries with the approval of the Local Land Board.

(*f*) No timber shall be cut or removed from the land for the purpose of sale except subject to the provisions of the Forestry Act, 1916, and Regulations thereunder at the time in force.

(*g*) The lessee shall destroy all useless timber, except such as shall be necessary for the purposes of shade and shelter, and he shall preserve sufficient useful timber (if any) on the land leased for the purpose of improvements thereon.

(*h*) The lessee may, however, take from the land leased to him such timber and other material for building and other purposes upon such land as may be required by him as tenant thereof, provided such land is not comprised within a timber reserve or State forest.

(*i*) The lessee shall take effective steps to eradicate prickly-pear (if any) from the land leased, and keep the land clear therefrom to the satisfaction of the Minister for Lands during the term of such lease. The lessee shall commence such operations within six months from the date of confirmation of the lease, and within twelve months from such date shall clear from pear not less than one-third of the land leased. During each subsequent period of twelve months he shall eradicate the pear from not less than an additional one-third of the area leased, so that the whole area shall be cleared within three years from the date of confirmation of the lease.

Crown-lease Area No. 4,002 will be subject to the following additional special conditions:—

(*j*) The right of conversion into a Homestead Farm of the part within the reserve from conditional sale, as provided by section 135 of the Crown Lands Consolidation Act, 1913, is hereby barred.

(*k*) The land outside the reserve from conditional sale may be used for agriculture.

(*l*) The lessee shall carefully preserve all timber within strips of land each at least 1 chain wide along both banks of all defined watercourses, and also all timber within a strip of land at least 1 chain wide along the courses of all creeks and gullies, and across the lowest part of flats, where such gullies discharge water, and there is no defined watercourse.

(*m*) The lessee shall carefully preserve all timber within a strip of land 3 chains wide along the banks of Tuglow River and Boyd creek.

The term of the lease shall be forty-five years, and a condition of residence for a term of five years shall attach thereto. The Crown lessee is required to enter into residence within six months from date of confirmation of the application for the lease.

Where any land contains improvements which are or are not the property of the Crown the holder shall pay the capital value of such improvements in accordance with the provisions of Part VIII of the Crown Lands Consolidation Act, 1913.

W. E. WEARNE, Minister for Lands.

NOTE.—*All information may be obtained from, and all forms of application will be filled in by, the Crown Lands Agent free of cost if so desired by the applicant.*

CROWN-LEASE AREA No. 4,001.
EASTERN DIVISION.
LAND DISTRICT OF GOULBURN, AND MULWAREE SHIRE.

County.	Parish.	Portion comprised in Crown-lease.	Area of Crown-lease.	Capital Value for first period of 15 years.	Annual Rent for first period of 15 years.	Survey Fee.	Nature and Estimated Value of Improvements.	Nearest Town and distance therefrom.	Character of Land, Soil, Timber, &c., Water Supply.
			Acres.	£ s. d.	£ s. d.	£ s. d.			
Argyle ..	Cullulla ..	G includes portion 183.	945 (about).	315 0 0	3 18 9	17 6 8	Boundary fences property of adjoining holders; intersecting fences of no value.	Tarago, 16 miles; Goulburn, 28 miles.	Undulating country, slate formation; sandy and stony soil; none arable; thickly timbered with brittle gum, red stringybark, and peppermint; some honeysuckle and wattle; oak scrub; sufficient water supply in Nadgigomar Creek. Rainfall about 26 inches per annum. Plan A. 4,022-21. Ms. 1923-1225.

NOTE.—Area, capital value, annual rent, and survey fee are subject to adjustment after survey. Reserve from sale and lease under section 206, covering portion 183, the included parts of areas set apart for additional holdings at 5s. and 8s. 4d. per annum, notified 6th March, 1912, and the included part (block C.) of Crown Lease Area No. 755, notified 9th July, 1913, are hereby revoked.

NOTIFICATION SETTING APART CROWN LANDS FOR ORIGINAL CROWN-LEASES—*continued.*

CROWN-LEASE AREA No. 4,002—FOR GRAZING ONLY.

EASTERN DIVISION.

LAND DISTRICT OF LITHGOW, AND OBERON SHIRE.

County.	Parish.	Portion comprised in Crown-lease.	Area of Crown-lease.	Capital Value for first period of 15 years.	Annual Rent for first period of 15 years.	Survey Fee.	Nature and Estimated Value of Improvements.	Nearest Town and distance therefrom.	Character of Land, Soil, Timber, &c., Water Supply.
			Acres.	£ s. d.	£ s. d.	£ s. d.			
Westmoreland.	Drogheda ..	17	1,430	595 16 8	7 9 0	21 6 8	Fencing (half value) £8 16s., owned by adjoining holder.	Oberon, 28 miles, Tarana 44 miles northerly.	Mountainous country of slate, quartz, and granite formation; stony and gravelly soil; timbered with gum, peppermint and occasional blackbutt; permanent water supply in Tuglow River Rainfall, about 34 inches. Ms. 1923-2,997.

NOTE.—Includes Block A of Crown Lease Area No. 2,403, notified 31st March, 1916, and reserve from sale or lease under section 206, notified 23rd February, 1923, hereby revoked. Also includes part of reserve 29,768 from conditional sale, notified 2nd September, 1899, not hereby affected.

[7263] Sydney, 25th May, 1923.

NOTIFICATION SETTING APART CROWN LANDS FOR ORIGINAL HOMESTEAD FARMS.

IT is hereby notified that, in pursuance of the provisions of the Crown Lands Consolidation Act, 1913, the Crown Lands comprised within the areas hereunder mentioned are hereby set apart for Original Homestead Farms, and shall be disposed of under the prevailing conditions of the law.

The areas will be available on and after 25th JUNE, 1923, before which applications should not be lodged.

An application shall be in Form 9, and (unless it be lodged with the Crown Land Agent during the first week that the land becomes available or it is intended to effect improvements instead of paying rent) shall be accompanied by one half-year's rent in advance and by an instalment of one-tenth of the survey fee; but upon confirmation of an application such rent (if it is not intended to effect improvements instead of paying rent) and survey fee must be paid. The survey fee shall (unless the holder desires to pay the fee sooner) be paid in ten equal yearly instalments, with interest at the rate of 4 per centum per annum on the amount unpaid.

All applications should be lodged with the local Crown Land Agent by the applicant in person, or by his agent in person duly authorised in writing, and all applications in posted letters received by the Land Agent at any time on the 25th June, 1923, or at any time between the 25th June, 1923, and the 30th June, 1923, inclusive, shall, where conflicting, together be deemed to be and to have been lodged with such Land Agent simultaneously on the 25th June, 1923.

The Homestead Farms will be subject to the general provisions of the Crown Lands Acts, and the Regulations thereunder, and to the following special conditions:—

(*a*) The holder of any Homestead Farm shall take such measures as the Minister for Lands may deem reasonable or sufficient to free and keep the land free from rabbits and other noxious animals, and to eradicate and keep the land clear of all prickly-pear, noxious scrubs, undergrowths, and weeds.

(*b*) The holders shall preserve ample green timber for shelter and shade purposes.

(*c*) The boundaries of the farm are to be fenced with a six-wire fence within five years of date of confirmation of application: Provided, however, that any other suitable fence may be erected on such boundaries with the approval of the local Land Board.

The principal conditions which attach to a Homestead Farm are residence for a term of five years and payment of rent.

The Homestead Farm is not transferable until the condition of residence attaching thereto has been performed.

After the expiration of five years from the confirmation of application a grant of the Farm will issue, provided all required conditions have then been complied with.

Where any land contains improvements which are or are not the property of the Crown, the holder shall pay the capital value of such improvements in accordance with the provisions of Part VIII of the Crown Lands Consolidation Act, 1913.

W. E. WEARNE, Minister for Lands.

NOTE.—*All information may be obtained from, and all forms of application will be filled in by, the Crown Lands Agent free of cost, if so desired by the applicant.*

HOMESTEAD FARM AREA No. 1,480.

CENTRAL DIVISION.

LAND DISTRICT OF DUBBO, AND TALBRAGAR SHIRE.

County.	Parish.	Portion comprised in Homestead Farm.	Area of Homestead Farm.	Capital Value for first period of 25 years.	Annual Rent for first period of 25 years.	Survey Fee.	Nature and Estimated Value of Improvements.	Nearest Town and distance therefrom.	Character of Land, Soil, Timber, &c., Water Supply.
			Acres.	£ s. d.	£ s. d.	£ s. d.			
Lincoln ..	Spring Creek	12	969	969 0 0	24 4 6	17 6 8	Nil.	Dubbo, about 30 miles south-westerly; Ballimore siding, about 9 miles southerly.	Gently undulating to low gravelly and in parts stony ridges, intersected by shallow water-courses and gullies; red sandy and light sandy soils; timbered with ironbark, stringybark, box, oak, gum, and pine, heath and low scrubs; with the exception of sandstone ridges, whole area is more or less suitable for agriculture; no permanent water supply. Rainfall, about 24 inches. L. 3,215-1,566.
Do ..	do ..	13	964	964 0 0	24 2 0	17 8	Nil	do ..	do do L. 3,216-1,566. Ms. 1923-3,752.

NOTE.—The included part of Homestead Farm Area No. 566, notified 23rd June, 1916 (for returned soldiers exclusively), is hereby revoked.

[7261] Sydney, 25th May, 1923.

SPECIAL AREAS.

IN pursuance of the provisions of the 59th section of the Crown Lands Consolidation Act, 1913, the measured portions hereunder mentioned are hereby set apart as Special Areas.

SPECIAL CONDITIONS.

1. The Special Areas shall be open to original conditional purchase on and after 25th June, 1923.

2. The price, deposit, annual instalment of the purchase money and interest, and survey fee payable in connection with any application, shall be as per Schedule hereunder.

3. An original conditional purchase shall accord with the land as measured and no subdivision of the portion shall be made.

4. The original conditional purchase shall be subject to the condition of residence prescribed by the Crown Lands Consolidation Act, 1913, for original conditional purchases of ordinary Crown lands.

5. No conditional purchase under section 58 of the Crown Lands Consolidation Act, 1913, shall be made within the aforesaid special areas.

6. The general provisions and conditions of the Crown Lands Consolidation Act, 1913, in respect of original conditional purchases shall, except in so far as the same are inconsistent with the special provisions and conditions hereinbefore contained, apply to an original conditional purchase within such special areas.

W. E. WEARNE, Minister for Lands.

NOTE.—All information may be obtained from, and all forms of application will be filled in by, the Crown Lands Agent free of cost, if so desired by the applicant.

SPECIAL AREA No. 56,181.

EASTERN DIVISION.

LAND DISTRICT OF MUDGEE, AND MEROO SHIRE.

Within suburban boundaries of town of Lue.

Portion number.	County.	Parish.	Area.	Area which may be selected. Maximum.	Area which may be selected. Minimum.	Price per Acre.	Deposit per Acre.	Instalment per Acre	Survey Fee.	Nature and estimated value of improvements.	Nearest Town and distance therefrom.	Character of Land, Soil, Timber, &c. Water Supply.
			a. r. p.	a. r. p.	a. r. p.	£ s. d.	s. d.	s. d.	£ s. d.			
121	Phillip	Bara	5 3 39½			5 0 0	5 0	5 0	4 6 8			
122	Do	do	6 0 1			4 0 0	4 0	4 0	4 6 8			
123	Do	do	5 3 38			4 10 0	4 6	4 6	4 6 8			
124	Do	do	5 3 38			4 10 0	4 6	4 6	4 6 8			
125	Do	do	5 3 38			4 0 0	4 0	4 0	4 6 8			
126	Do	do	4 0 8	12 0 0½	1 3 0	4 10 0	4 6	4 6	4 6 8	Nil.	About 30 to 50 chains from the centre of the town of Lue and Lue railway station.	Undulating country of slate formation; good soil, but generally shallow, gravelly and stony; timbered with gum, apple, and box; no natural water supply; suitable for residential sites; small patches suitable for gardening. Rainfall, 28·2 inches. Ms. 1923-2,189.
127	Do	do	1 3 0			5 0 0	5 0	5 0	4 6 8			
129	Do	do	3 0 12			6 0 0	6 0	6 0	4 6 8			
132	Do	do	2 2 13			6 0 0	6 0	6 0	4 6 8			
133	Do	do	3 3 10			5 0 0	5 0	5 0	4 6 8			
134	Do	do	3 0 12			5 0 0	5 0	5 0	4 6 8			

NOTE.—Includes part (48 acres 1 rood 9½ perches) of Suburban Holding Area No. 788, notified 8th December, 1915, hereby revoked.

[7257] Sydney, 25th May, 1923.

WITHDRAWAL OF TRAVELLING STOCK AND CAMPING RESERVES FROM THE CONTROL OF PASTURES PROTECTION BOARDS.

IT is hereby notified that, in pursuance of the provisions of the Pastures Protection Act, 1912, as amended by Act No. 49, 1918, and Act No 25, 1920, the parts of travelling stock and camping reserve particularised in the Schedule hereto shall be and the same are hereby withdrawn from the control of the Pastures Protection Board specified in such Schedule.

W. E. WEARNE, Minister for Lands.

SCHEDULE.

Reserve.	Pastures Protection Board.	County.	Parish.	Land District.	Part of reserve withdrawn from control of Pastures Protection Board.	Papers.
Travelling stock and camping reserve No. 55,766.	Young ...	Harden ...	Wallendoon	Young ...	Part within portion 324. Plan H, 6,354-1,716.	Sales 1923-8,785.

[7258] Sydney, 25th May, 1923.

NOTIFICATION SETTING APART CROWN LANDS FOR ADDITIONAL CONDITIONAL PURCHASES, CONDITIONAL LEASES, ADDITIONAL CONDITIONAL PURCHASE LEASES, ADDITIONAL HOMESTEAD SELECTIONS, ADDITIONAL HOMESTEAD FARMS, ADDITIONAL SETTLEMENT LEASES, OR ADDITIONAL CROWN-LEASES.

IT is hereby notified that, in pursuance of the provisions of section 85 of the Crown Lands Consolidation Act, 1913, the Crown Lands comprised within the areas hereunder described are hereby set apart for additional conditional purchases or conditional leases (not being conditional leases taken up in virtue of and at the same time as original conditional purchases within the same area), additional conditional purchase leases, additional homestead selections, additional homestead farms, additional settlement leases, or additional Crown-leases, and shall become and be available therefor on and after the 25th June, 1923. It is further notified that the price of the land for additional conditional purchase, or the capital value upon which provisional rental (where required) shall be lodged, shall be as hereinafter respectively specified, except that the provisional rental to be lodged with an application for a conditional lease or an additional settlement lease, shall be 2d. per acre. Any additional holding acquired shall be subject to the same conditions (if any, and where applicable) which attach to the particular original holding in virtue of which the additional holding was applied for.

NOTE.—All information may be obtained from, and all forms of application will be filled in by, the Crown Lands Agent free of cost, if so desired by the applicant.

W. E. WEARNE, Minister for Lands.

CENTRAL DIVISION.

LAND DISTRICT OF WAGGA WAGGA, AND COOLAMON SHIRE.

Price and capital value, £2 2s. 6d. per acre.

County of Bourke, parish of Brangalgan, containing an area of about 135 acres. The Crown Lands bounded by portion 57; the northerly prolongation of

the east boundary of that portion; the 3-chain road south of portions 2 and 36; the 1-chain road east of portion 70, parish of Cowabbie; and an area set apart for additionals 4th July, 1922.

NOTE.—The included parts (about 135 acres) of Homestead Farm Area No. 1,168, notified 11th June, 1920, and of reserve under section 206, notified 30th June, 1922, are hereby revoked.
[Ms. 1923-3,288]

LAND DISTRICT OF NARRABRI AND NAMOI SHIRE.

Within preferential occupation license No. 563A.

Price and capital value, £2 per acre.

County of Jamison, parish of Keera, containing an area of about 220 acres. The Crown Lands within the following boundaries:—Commencing at the north-east corner of portion 32; and bounded on the west by that portion south to a point about 22 chains north of the north-west corner of portion 34; on the south by a line east to the North-western Railway; on the east by that railway north-westerly to a point due east of the north-east corner of portion 32 aforesaid, and on the north by a line west to that corner.

NOTE.—Includes part of camping reserve 39,289 from sale (39,290 from license and lease generally), notified 24th May, 1905, and of reserve 52,851, for preservation and growth of timber, notified 21st June, 1918, revoked this day.
[Ms. 1923-5,103]

[7259] Sydney, 25th May, 1923.

CROWN LANDS NOT AVAILABLE FOR SETTLEMENT UNTIL FURTHER NOTIFICATION.

IN pursuance of the provisions of section 84 of the Crown Lands Consolidation Act, 1913, it is hereby notified that the Crown Lands comprised within the tracts or areas hereunder described shall not be available for the purpose of any application until a further notification has been published in the Gazette.

W. E. WEARNE, Minister for Lands.

EASTERN DIVISION.

LAND DISTRICT OF GRAFTON, AND NYMBOIDA SHIRE.

Within Cloud's Creek occupation license No. 520A.

County of Fitzroy, parish of Shannon, containing an area of about 230 acres. The Crown Lands bounded by portions 53, 51, T.S.R. 417, Horton's Creek, and reserve for classification, notified 11th February, 1921. Plan C. 81-1,834.
[Ms. 1923-4,081]

LAND DISTRICT OF INVERELL, AND BANNOCKBURN SHIRE.

County of Gough, parish of Clive, containing an area of about 270 acres. The Crown Lands within the boundaries of block G, Crown-lease Area No. 1,059, notified 21st January, 1914.
[Ms. 1923-4,446]

CENTRAL DIVISION.

LAND DISTRICT OF NARRABRI AND COONABARABRAN SHIRE.

County of Baradine, parish of Merebene, containing an area of 1,100 acres. The Crown Lands within the boundaries of portion 18. Plan B. 1,718-1,790.
[Ms. 1923-4,658]

[7260] Sydney, 25th May, 1923.

RESERVES FROM SALE, LEASE, &c.

IT is hereby notified that, in pursuance of the provisions of the 29th section of the Crown Lands Consolidation Act, 1913, the Crown Lands hereunder described shall be and are hereby temporarily reserved from sale, lease, &c., as hereinafter respectively specified.

W. E. WEARNE, Minister for Lands.

EASTERN DIVISION.

From After-auction Purchase.

METROPOLITAN LAND DISTRICT, AND WARRINGAH SHIRE.

No. 56,164. County of Cumberland, parish of Manly Cove, containing an area of 4 acres 3 roods 6¼ perches. The Crown Lands within the boundaries of measured portions 1,688 to 1,692 and 1,695 to 1,705, —as shown on plans C. 2,908 to 2,911-2,030.
[Sales 1923-8,597]

From Sale or Lease other than Special Lease.

LAND DISTRICT OF GLOUCESTER, AND MANNING SHIRE.

No. 56,165. County of Hawes, parish of Mackay, containing an area of 195 acres. The Crown Lands within the boundaries of measured portion 30. Plan H. 506-1,671.
[Ms. Ls. 1923-2,845]

LAND DISTRICT OF COOMA, AND DALGETY SHIRE.

No. 56,166. County of Wallace, parish of Murroo, containing an area of 120 acres. The Crown Lands within the boundaries of measured portion 172. Plan W. 4,418-1,604.
[Ms. Ls. 1923-2,857]

[7261] Sydney, 25th May, 1923.

RESERVES FROM SALE AND LEASE GENERALLY.

IT is hereby notified that, in pursuance of the provisions of the 28th and 29th sections of the Crown Lands Consolidation Act, 1913, the Crown Lands hereunder described shall be reserved from sale for the public purposes hereinafter respectively specified, and reserved and exempted from lease generally, and they are reserved and exempted accordingly.

W. E. WEARNE, Minister for Lands.

EASTERN DIVISION.

For General Cemetery.

LAND DISTRICT OF BELLINGEN, AND BELLINGEN SHIRE.

No. 56,167 from sale (56,168 from lease generally). County of Raleigh, parish of Newry, containing an area of 8 acres 1 rood 34 perches. The Crown Lands within the boundaries of the area measured for General Cemetery at Urunga, and shown on plan Ms. 357Ksy. (inclusive of roadways).
[Ms. 1923-4,561]

CENTRAL DIVISION.

For Rubbish Depot.

LAND DISTRICT OF PARKES, AND LACHLAN SHIRE.

No. 56,169 from sale (56,170 from lease generally). County of Kennedy, parish of Dandaloo, containing an area of 3 acres. The Crown Lands within the boundaries of measured portion 50. Plan K. 1,930-2,004.
[Ms. 1923-4,267]

For Camping.

LAND DISTRICT OF NARRABRI, AND NAMOI SHIRE.

No. 56,171 from sale (56,172 from lease generally). County of Jamison, parish of Keera, containing an area of about 98 acres. The Crown Lands within the following boundaries: Commencing at the north-west corner of portion 34; and bounded thence on the west by portions 33 and 32 north about 22 chains; on the north by a line east to the North-western Railway; on the east by that railway; and on the south by a line partly forming the north boundary of portion 34 aforesaid west, to the point of commencement.

NOTE.—Includes part of camping reserve 39,289 from sale (camping reserve 39,290 from license and lease generally), notified 24th May, 1905, and of reserve 52,851 for preservation and growth of timber, notified 21st June, 1918, revoked this day.
[Ms. 1923-5,103]

EASTERN DIVISION.

For Public Recreation (Addition).

LAND DISTRICT OF YOUNG, AND BURRANGONG SHIRE.

No. 56,173 from sale (56,174 from lease generally). County of Monteagle, parish of Wambanumba, containing an area of 5 acres. The Crown Lands within the boundaries of portion 400. Plan M. 6,293-1,780.

NOTE.—Includes part (5 acres) of T.S. and C.R. 38,944 from sale (38,945 from license and lease generally), notified 4th March, 1905, which part is revoked this day.
[Ms. 1923-3,917]

For Sanitary Depot.

LAND DISTRICT OF MORUYA, AND EUROBODALLA SHIRE.

Within the suburban boundaries of the village of Nooroomn.

No. 56,175 from sale (56,176 from lease generally). County of Dampier, parish of Noorooma, containing an area of 2 acres. The Crown Lands within the boundaries of portion 547. Plan D. 3,444-1,618.
[Ms. 1923-5,074]

CENTRAL DIVISION.

For Public Recreation.

LAND DISTRICT OF COROWA, AND COREEN SHIRE.

No. 56,177 from sale (56,178 from lease generally). County of Hume, parish of Quat Quatta, containing an area of about 115 acres. The Crown Lands bounded by portions 1, 131, 3, 135, and the Murray River, including portion 111. Plan M. 207-1,834.

NOTE.—Includes part (about 85 acres) of T.S. and C.R. 44,544, notified 3rd November, 1909, revoked this day.

[Ms. 1923-4,143]

EASTERN DIVISION.

For Public Recreation and Aviation Purposes.

LAND DISTRICT OF NEWCASTLE, AND MUNICIPALITY OF NEW LAMBTON.

No. 56,179 from sale (56,180 from lease generally). County of Northumberland, parish of Newcastle, containing an area of 52 acres 2 roods ex. road. The Crown Lands within the following boundaries: Commencing at the most northerly north-west corner of portion 1,502, being the intersection of the eastern boundary of the Waratah Coal Company's Railway lands with the southern side of Brisbane-road; and bounded thence by part of the south side of that road bearing 91 degrees 1 minute 22 chains 17 links to the western boundary of the Hartley Vale Colliery Railway land; thence by that boundary bearing 186 degrees 10 minutes 4 chains 52 links; thence by lines bearing 217 degrees 15 minutes 7 chains 82 links, 237 degrees 1 minute 1 chain 84 links, 147 degrees 1 minute 2 chains, 141 degrees 50 minutes 5 chains 66 links to the north-western boundary of the main canal resumed for construction of drainage channel, 14th May, 1893; thence by that boundary bearing 231 degrees 50 minutes 8 chains 12·7 links, and 231 degrees 58 minutes 1 chain 51·2 links to the northern boundary of a drain 50 links wide; thence by that boundary bearing 269 degrees 41 minutes 30 seconds 19 chains 10·5 links to the eastern boundary of the Waratah Coal Company's Railway lands aforesaid; and thence by that boundary bearing 3 degrees 45 minutes 7 chains 48 links, 6 degrees 15 minutes 4 chains 12 links, 16 degrees 13 minutes 5 chains 26 links, and 29 degrees 9 minutes 8 chains 80 links, to the point of commencement;—includes part of portion 1,502. Plan N. 3,650-2,111 Roll.

NOTE.—Included parts (52 acres 2 roods ex. road) of reserve 31,662 for Public Recreation, notified 17th October, 1900, and reserves 35,625 from lease generally for Public Recreation, notified 25th April, 1903, are revoked this day.

[Ms. 1923-4,856]

Private Advertisements.

REAL PROPERTY ACT.

INTENDED ISSUE OF PROVISIONAL CERTIFICATE OF TITLE.

Vol. 944, Fol. 104. Registered proprietor: Charles Adolphus de Kantzow. Land: An undivided moiety of 11 a. 2 r. 23 p., being portions 321, 322, and 323, psh. Hunter's Hill, on main Pittwater-rd., and near the junction of Kitty's Creek with Lane Cove River.

I HEREBY notify my intention to issue a provisional Certificate of Title for the land above described after the expiration of twenty-one days from the date hereof.

W. G. H. WILLIAMS,
Registrar-General.

25th May, 1923.
4484 8s.

NOTICE is hereby given that the partnership hitherto existing between Harry Styring Davy, of Hurstville, Charles Valentine Krinks, of Carlton, and Frank Leslie Krinks, of Carlton, under the style or firm of "Krinks and Davy," in the business of general upholsterers and furniture warehousemen, has been this day dissolved by the retirement therefrom of said Harry Styring Davy, and that the same will in future be carried on by the said Charles Valentine Krinks and Frank Leslie Krinks, under the style or firm of "Krinks and Davy," by whom all the existing debts and liabilities of the said firm will be paid.

Dated this 18th day of May, 1923.

CHAS. V. KRINKS.
HARRY S. DAVY.

Witness,—
R. INNES KAY, Solicitor, Sydney.

4461 10s.

NOTICE is hereby given that the partnership heretofore subsisting between Eric Ross Graham, of Anzac-parade, South Randwick, in the State of New South Wales, motor bus proprietor, and John Williamson Shand, of Currahbeena-road, Mosman, in the said State, engineer, carrying on business as motor passenger bus proprietors at Waverley, in the said State, under the style or firm of "The Cuthbert-street Motor Bus Service," has been dissolved by mutual consent as from the eighteenth day of May, 1923, so far as concerns the said Eric Ross Graham, who retires from the said firm. All debts due to and owing by the said late firm will be received and paid respectively by the said John Williamson Shand, who will continue to carry on the said business under the said style or firm of "The Cuthbert-street Motor Bus Service."

Dated this 19th day of May, 1923.

E. R. GRAHAM.
JOHN W. SHAND.

4454 10s.

NOTICE is hereby given that the partnership heretofore subsisting between James Henry Bargwanna and Charles William Robertson, carrying on business as auctioneers, machinery, land, stock, station, and general commission agents and produce merchants at Ariah Park, under the style or name of "J. H. Bargwanna and Company," has been dissolved as from the tenth day of May, one thousand nine hundred and twenty-three.

J. H. BARGWANNA.
C. W. ROBERTSON.

Witness to the both signatures,—
R. CAMPBELL DIBBS,
Solicitor, Temora.

4435 7s.

DISSOLUTION OF PARTNERSHIP.

NOTICE is hereby given that the partnership heretofore subsisting between Henry Herbert Harrold and John Mortimer, carrying on business at Milvale, as storekeepers and commission agents, under the firm name of "Harrold and Mortimer," has been dissolved as from the twenty-eighth day of February, one thousand nine hundred and twenty-three. All debts due to and owing by the said firm will be received and paid by the said Henry Herbert Harrold, who will continue to carry on the said business under the said firm name.

Dated this sixteenth day of May, 1923.

H. HARROLD.
J. MORTIMER.

Witness,—C. F. GIUGNI.

4450 8s.

NOTICE is hereby given that the partnership heretofore subsisting between John William Everingham and Herbert Stanley Ruprecht, carrying on business as butchers at Taree, under the style or firm of Everingham and Ruprecht, has been dissolved as from the first day of May last.

Dated this eighteenth day of May, 1923.

H. S. RUPRECHT.
J. W. EVERINGHAM.

4478 5s.

NOTICE is hereby given that the partnership existing between Henry Somerville and Selina Adelinda Norman, trading as Somerville and Norman, builders, Croydon, has been dissolved from the 27th day of April, 1923.

HENRY SOMERVILLE.
S. A. NORMAN.

4490 5s.

NOTICE is hereby given that the partnership heretofore subsisting between Clare McCormack and Ella Alexandra Campling, carrying on business as masseuse at 225 Macquarie-street, Sydney, under the style of "McCormack and Campling," has been dissolved by mutual consent, as from the date hereof.

Dated this seventeenth day of May, 1923.

CLARE McCORMACK.
ELLA A. CAMPLING.

Witness to both signatures,—
RALPH S. B. SILLAR, Solicitor, Sydney.

4485 7s.

NOTICE is hereby given that the partnership business hitherto carried on by the undersigned under the name of "Sussex Sheet Metal Works," at No. 4 Short-street, Balmain, has been dissolved by mutual consent, as from the 19th day of May, A.D. 1923. All moneys owing to the said firm will be received by Harry William Weeks, who will pay and satisfy all the debts and liabilities.

Dated at Sydney, this 19th day of May, A.D. 1923.

F. L. JUDD.
GEORGE S. TARLING.
H. W. WEEKS.

Witness,—G. W. ROLLESTON.

4469 7s.

IN THE MATTER OF THE COMPANIES ACT, 1899, AND OF THE CHINA TRADING COMPANY LIMITED.

NOTICE is hereby given that a General Meeting of the members of the abovenamed Company will be held at 52 Dixon-street, Sydney, on Wednesday, the twenty-seventh day of June, 1923, at 11 o'clock, for the purpose of having the accounts of the Liquidator, showing the manner in which the winding-up has been conducted and the property of the Company disposed of, laid before such meeting, and of hearing any explanation that may be given by the Liquidator, and also of determining by Extraordinary Resolution the manner in which the books, accounts, and documents of the Liquidator thereof shall be disposed of.

Dated this twenty-third day of May, 1923.

J. YOUNG,
Liquidator.

4466 9s

IN THE MATTER OF THE COMPANIES ACTS, 1899-1918, AND IN THE MATTER OF HOOD BROTHERS LIMITED (OLD COMPANY). IN LIQUIDATION.

NOTICE is hereby given, in pursuance of section 141 of the Companies Act, 1899, that a General Meeting of the members of the abovenamed Company will be held at my office, 93 York-street, Sydney, on Thursday, the twenty-first day of June, one thousand nine hundred and twenty-three, at half-past four o'clock in the afternoon, for the purpose of having an account laid before them showing the manner in which the winding-up has been conducted, and the property of the Company disposed of, and of hearing any explanation that may be given by the Liquidator.

Dated the eighteenth day of May, one thousand nine hundred and twenty-three.

ALBERT NATHAN,
Liquidator.

93 York-street, Sydney.

4430 10s.

IN THE MATTER OF SPEARES LIMITED.

NOTICE is hereby given that at an Extraordinary General Meeting of the abovenamed Company, duly convened and held at No. 10 City-road, Melbourne, in the State of Victoria, on the 12th day of April, 1923, the following Extraordinary Resolutions were passed, viz.:—

1. That it has been proved to the satisfaction of this meeting that the Company cannot, by reason of its liabilities, continue its business, and that it is advisable to wind up the same, and accordingly that the Company be wound up voluntarily.
2. That Mr. Frederick John Davies, of No. 92 Pitt-street, in the City of Sydney, in the State of New South Wales, Accountant, be and is hereby appointed Liquidator for the purposes of the voluntary winding-up of the Company.

Dated the twenty-ninth day of April, one thousand nine hundred and twenty-three.

A. M. NICHOLAS,
Chairman.

4488 10s.

MEMORANDUM FOR REGISTRATION OF THE DIGGER PRINCE GOLD AND DIAMOND MINES NO LIABILITY.

1. The name of the Company is to be The Digger Prince Gold and Diamond Mines No Liability.
2. The first place of operations (or intended operations) is at Gulgong, in the State of New South Wales.
3. The first registered office of the Company will be situated at 136 Pitt-street, Sydney.
4. The value of the Company's intended property, including the plant and machinery, is Five Thousand Five Hundred Pounds (£5,500).
5. The amount of money at the credit of the Company, or any person on its behalf, is fifteen hundred and fifty-eight pounds, and the total liabilities of the Company, or which the Company is intended to assume or undertake, is fourteen thousand five hundred pounds (£14,500).
6. The nominal capital of the Company is twenty thousand pounds, in one hundred and sixty thousand shares of two shillings and sixpence each, sixty thousand of which will be issued paid to one shilling and sixpence, and one hundred thousand will be contributing shares.
7. The number of contributing shares subscribed for is fifty-one thousand.
8. The names of the provisional (or first) Managers are Messrs. Cooper and Oertel.
9. Ten per centum of the contributing capital has been duly paid up in cash.
10. The only contract entered into on behalf of this Company is that of which particulars are stated hereunder:—

19th March, 1923.—Agreement between Frederick Lewis Adams, Henry Dawson, Anthony Champion, and Matthew Lee Cooke, and Clive Ashley Cooper, on behalf of the Company.

Dated this twenty-second day of May, 1923.

We, the persons whose names and addresses are subscribed hereto, apply to register The Digger Prince Gold and Diamond Mines as a No-Liability Company.

Signatures and Addresses of Intending Subscribers.

Wm. Hill, care of H. Raper, 63 Pitt-street, Sydney.
C. A. Smith, 63 Pitt-street, Sydney.
C. E. Whitaker, 22 Bridge-street, Sydney.
Geo. W. Sherring, 163 Pitt-street, Sydney.
M. Keysor, Ocean House, Martin-place, Sydney.
L. T. Burnett, 14 Victoria-road, Woollahra.
Fred. Oertel, 136 Pitt-street, Sydney.

Witness to all signatures,—
C. A. COOPER, 136 Pitt-street, Sydney.

DECLARATION VERIFYING MEMORANDUM FOR REGISTRATION.

We, Clive Ashley Cooper and Frederick Oertel, of Sydney, in the State of New South Wales, company managers, hereby solemnly declare and affirm that

1. We are the Managers (or provisional Managers) of the said intended Company.
2. The above statements are, to the best of our belief and knowledge, true in every particular.

And we make this solemn declaration as to the matters aforesaid according to the law in this behalf made, and subject to the punishment by law provided for any wilfully false statement in any such declaration.

C. A. COOPER,
FRED. OERTEL,
Managers (or provisional Managers).

Declared at Sydney, this twenty-second day of May, 1923, before me,—
H. C. BLACKBURN, J.P.

4486 £2

NOVELTY ENTERTAINMENTS LIMITED.

AT an Extraordinary General Meeting of the Novelty Entertainments Limited, held at the registered office, 228 Pitt-street, Sydney, on the 19th of April, 1923, the following Special Resolution was duly passed; and at a subsequent Extraordinary General Meeting of the members of the said Company, held at the same place on Friday, the 4th May, 1923, the following Special Resolution was duly confirmed:—

That the Company be wound up voluntarily, and that Stanley Allan Lloyd, A.F.I.A., Public Accountant, of 58 Pitt-street, Sydney, be appointed Liquidator.

F. B. SMITH,
Chairman.

4433 8s.

THE KONKER MANUFACTURING COMPANY LIMITED.

EXTRAORDINARY RESOLUTION.

Passed, 21st May, 1923.

AT an Extraordinary General Meeting of the members of the Konker Manufacturing Company Limited, duly convened and held at the office of Mr. Bertram T. Heavener, 2 Castlereagh-street, Sydney, on the 21st day of May, 1923, the subjoined Extraordinary Resolution was duly passed:—

RESOLUTION.

That it has been proved to the satisfaction of the Company that the Company cannot, by reason of its liabilities, continue its business, and that it is advisable to wind up the same, and that Mr. R. O'Halloran, c/o. Mr. Bertram T. Heavener, Solicitor, of 2 Castlereagh-street, Sydney, be appointed Liquidator for purposes of such winding-up.

A. S. FINNEY, Chairman of Meeting.
R. O'HALLORAN, Secretary to Company.

Witness to both signatures,—
BERTRAM T. HEAVENER, Solicitor, Sydney.

Dated this 21st day of May, 1923.

4453 10s.

IN THE MATTER OF THE COMPANIES ACT, 1899, AND IN THE MATTER OF THE ARMIDALE SCHOOL LIMITED (OLD COMPANY). (IN LIQUIDATION).

NOTICE is hereby given, pursuant to the Companies Act, 1899, that a General Meeting of the Members of the abovenamed Company will be held at the Offices of the Liquidator, Pastoral Chambers, Faulkner-street, Armidale, on Wednesday, the twenty-seventh day of June, 1923, at 10.30 o'clock in the forenoon, for the purpose of (1) having an account laid before them showing the manner in which the winding-up of the said Company has been conducted and the property of the said Company disposed of, and of hearing any explanation that may be given by the Liquidator in general, and in particular as to the business of the Old Company having been disposed of to the New Company of the same name, which is now carrying on such business; and (2) determining, by Extraordinary Resolution, the manner in which the books, accounts, and documents of the said Company, and of the Liquidator thereof, shall be disposed of.

Dated at Armidale, this fifteenth day of May, 1923.

W. S. FORSYTH, A.I.A.A.,
Liquidator.

4447 10s.

JOHN HOWLAND LIMITED

(IN LIQUIDATION).

NOTICE is hereby given, in pursuance of section 141 of the Companies Act, 1899, that a General Meeting of the Members of the abovenamed Company will be held at the offices of Messrs. Saddington and Dixon, at Yaralla Chambers, 109 Pitt-street, Sydney, on Thursday, the twenty-eighth day of June, 1923, at two o'clock in the afternoon, for the purpose of having an account laid before them showing the manner in which the winding-up has been conducted and the property of the Company disposed of, and of hearing any explanation that may be given by the Liquidator.

Dated this 23rd day of May, A.D. 1923.

J. M. DIXON.
Liquidator.

4496 8s.

IN THE MATTER OF ANGUS AND SON LIMITED.

AT an Extraordinary General Meeting of the abovenamed Company duly convened and held at 5 O'Connell-street, Sydney, on Friday, the 4th day of May, 1923, the following Resolution was duly passed, and at a subsequent Extraordinary General Meeting of the said Company, also duly convened and held at the same place on Monday, the 21st day of May, 1923, the same Resolution was duly confirmed as a Special Resolution, that is to say:

That Angus and Son Limited should be wound up voluntarily, and A. S. Cowell be appointed Liquidator for the purposes of such winding-up.

Dated this twenty-third day of May, 1923.

H. S. ANGUS,
Chairman.

4493 9s.

MUNICIPALITY OF WOOLLAHRA.

NOTIFICATION OF AMENDED PROPOSAL TO RAISE A SPECIAL LOAN OF £20,000 FOR THE ACQUISITION OF PARK AND RECREATION AREAS.

NOTICE is hereby given, pursuant to the provisions of section 181 of the Local Government Act, 1919, viz.:—

1. That the Council of the Municipality of Woollahra proposes to make application to the Governor for approval to borrow, by Special Loan, the sum of £20,000 for the purpose of acquiring lands for use as park and recreation areas and other municipal purposes within the Municipality, and the improvement thereof.

2. That plans showing the areas of the lands proposed to be acquired may be inspected at the Council's Office, Council Chambers, Ocean-street, Woollahra, during usual office hours.

3. That the loan(£20,000) will be issued at par, and the rate of interest will be 6 per cent. per annum.

4. That the period of the proposed loan will be fifteen (15) years. It is proposed to repay the loan by fifteen (15) annual instalments of principal and interest combined, amounting to £1,564 10s. 9d., leaving a balance of £11,515 1s. 6d., which is to be paid at the end of the fifteenth year.

Shortly before the expiration of the said period of fifteen (15) years the Council proposes, with the Governor's approval, to raise the money necessary to pay the said balance of £11,515 1s. 6d., together with the expenses incidental to the purpose of or to the raising of the loan, by a renewal loan for a period of ten (10) years, at a lower rate of interest if possible, and repayable by annual instalments.

5. That, in order to comply with the law, it is proposed to levy a loan rate of either (*a*) ½d. in the £ on the unimproved capital value (£3,225,000), estimated to yield £1,679 per annum; or (*b*) .045d. in the £ on the improved capital value (£8,493,552), estimated to yield £1,592 per annum.

6. That, as the proposed acquisition of the lands will benefit the whole municipality, it is proposed to levy the loan rate on all ratable lands within the municipality, and that, unless it is otherwise decided by poll, it is also proposed to levy the loan rate on the unimproved capital value of the ratable lands.

7. That the total number of ratepayers on the roll is 4,241.

8. That within a month of publication of this notice any number, not less than twenty-five per centum of the ratepayers, may petition the council to take a poll of ratepayers, either as to whether the ratepayers approve of the loan or as to whether the loan rate shall be on the unimproved capital value or improved capital value, or on both questions.

Dated at Woollahra, this twenty-first day of May, 1923.

THOMAS FAIRWEATHER,
Deputy Mayor.

J. C. LOUGH,
Town Clerk.

Council Chambers, Woollahra.

4458 £1 11s.

MUNICIPAL COUNCIL OF CONDOBOLIN.

NOTICE is hereby given that the above Council has appointed Ernest Howe, of Condobolin, Poundkeeper, by Resolution of the 13th April last, No. 22; and Charles White, Health Inspector, as Impounding Officer, vide Resolution of the 11th May last, No. 12.

By order of the Council,

AUSTIN A. THOMPSON,
Town Clerk.

Council Chambers, Condobolin,
18th May, 1923.

4442 5s.

MUNICIPALITY OF MACLEAN.

NOTICE is hereby given that Percival Browning has been duly appointed to the position of Poundkeeper to the Council of the Municipality of Maclean.

W. A. POYNTER,
Town Clerk.

Council Chambers, Maclean,
16th May, 1923.

4443 4s.

MUNICIPALITY OF WAVERLEY.

NAME OF ROAD.

NOTICE is hereby given, in terms of Ordinance 30, framed under the Local Government Act, 1919, that the Minister for Local Government has approved of the undermentioned name of a new road:—

New Roadway in the Ostrich Farm Estate extending from Russell to Peel streets—Elvina-street.

L. W. BEAGLEY,
Town Clerk.

Council Chambers, Waverley,
17th May, 1923.

4437 8s.

MUNICIPALITY OF BOWRAL.

PROPOSAL TO BORROW BY WAY OF SPECIAL LOAN.

PUBLIC NOTICE is hereby given that this Council has resolved to borrow a sum not exceeding Seven Thousand Pounds sterling (£7,000), to be expended on the reticulation of the town for electricity supply, street lamps, transformers, &c. It will be necessary to levy a Loan Rate sufficient for the requirements of the Local Government Act, which is estimated not to exceed one farthing in the £ upon the Unimproved Capital Value. A poll may be demanded within one month from date of this notice, as provided by section 181 of the Act, as to whether the ratepayers approve of the Loan or as to whether the Loan Rate shall be on the U.C.V. or I.C.V.

By order of the Council,

J. J. HACKETT,
Town Clerk.

Bowral, 17th May, 1923.

4438 10s.

MUNICIPALITY OF BOURKE.

SCAVENGING DISTRICT FOR GARBAGE.

IT is hereby notified that a Scavenging District for Garbage, within the Municipality of Bourke, has been fixed and defined in accordance with section 283 (5) of the Local Government Act, 1919, within boundaries as follows:—

Commencing from a point on the left bank of the Darling River, at its intersection with the eastern boundary of portion 1, parish of Bourke; thence southerly by the eastern boundary of portion 1 (Peter Graham), across Adelaide-street to the western boundary of the Show Ground; thence southerly to the southern boundary of the Show Ground; thence easterly by the southern boundary aforesaid to the intersection with Horsfall's Billabong; thence by a line north-easterly to the south-west corner of section 56, town of Bourke; thence easterly by the north side of Garfield-street to its intersection with Monomeith-street; thence north and north-east by the eastern town boundary to its intersection with a road at the south-eastern corner of portion 23 (R. M. Hughes), parish of East Bourke; thence north-westerly by that road to the Darling River; thence by the left bank of that river, to the point of commencement.

W. E. CORCORAN,
Town Clerk.

Council Chambers, Bourke,
17th May, 1923.

4439 14s.

OVERDUE RATES.

MUNICIPALITY OF HUNTER'S HILL.

LAND TO BE SOLD FOR DEFAULT.

THE following persons are required to take notice that the Council of the Municipality of Hunter's Hill has applied to the Public Trustee to sell the lands specified below against their names, of which they appear to be the owners, or appear to be interested, for overdue rates amounting to the sums mentioned in each case, and that in default of earlier payment to the Public Trustee of the said rates, and all interest charges and expenses in connection with the said applications, and proceedings by the Public Trustee, the said lands will be offered for sale by the Public Trustee at public auction:—

John Cundee Warlters and Thomas Salter, overdue rates, £7 8s. 1d.; land, lot 3, d.p. 1,202, Ryde-road, Hunter's Hill.

John Cundee Warlters and Thomas Salter, overdue rates, £56 12s. 7d.; land lots 4, 5, 6, 7, corner Ferdinand and Madeline streets, Hunter's Hill.

T. W. GARRETT,
Public Trustee.

67 Castlereagh-street, Sydney,
24th May, 1923.

4505 14s.

To James Simson.

TAKE NOTICE that the Council of the Municipality of Newtown has applied to the Public Trustee to sell the undermentioned land, of which you appear by search to be the owner, for overdue rates amounting to £59 0s. 1d., and in default of earlier payment to the undersigned of the said rates and all interest charges and expenses in connection with the said application, and of the proceedings by the Public Trustee, the said land will be offered for sale by public auction;

Lot 42, section 1, Maria-street, Newtown.

Dated at Sydney, this 21st day of May, 1923.

T. W. GARRETT,
Public Trustee.

4465 10s.

SHIRE OF KU-RING-GAI.

BORROWING PROPOSAL.

NOTICE is hereby given, in accordance with the provisions of section 180 of the Local Government Act, 1919, that the Council of the Shire of Ku-ring-gai proposes to apply for the Governor's approval to raise a Special Loan of £11,000, for the purpose of constructing and reconstructing certain roads within A Riding of the Shire. The proposal is to borrow such sum of £11,000 at 5½ per cent. interest, repayable, subject to the Governor's approval, by equal half-yearly instalments for principal and interest over 15 years. Each half-yearly instalment would amount to approximately £544, and will be paid out of the General Fund. A schedule of the proposed works may be inspected at the Council Chambers during office hours, and further particulars will be supplied on application to the undersigned.

Under section 180 of the Local Government Act any number, not less than 25 per cent. of the ratepayers, may petition the Council to take a poll of ratepayers as to whether the ratepayers approve of the loan. Such petition must be lodged with the Council within a month from this date.

J. A. GILROY,
Shire Clerk.

Council Chambers, Gordon,
25th May, 1923.

4500 14s.

SHIRE OF KU-RING-GAI.

ROAD LEVELS.

NOTICE is hereby given that the Council intends to fix the levels of the Lane Cove road between Gladstone-parade and Bent-street, Lindfield. A plan of the proposed levels may be inspected at the Council Chambers, Gordon, during office hours. All persons interested are required to set forth in writing, addressed to the undersigned, within one month from the date of this notice, any objection to the proposal, and a claim for compensation for any loss or damage which they may sustain by reason of their property being directly affected in any injurious manner by reason of the fixing of such levels as proposed. Any claim such persons may have for the provision of reasonable means of access to the property in which they are interested should also be submitted within the time specified.

J. A. GILROY,
Shire Clerk.

Council Chambers, Gordon,
25th May, 1923.

4501 11s.

GOODRADIGBEE SHIRE COUNCIL.

PUBLIC GATES.

NOTICE is hereby given that it is proposed to permit the erection of Public Gates, under the Public Gates Act, at the following places:—

County Harden, parish Woolgarlo, between portions 18 and 32, near 22-mile post, by E. T. Robertson.

County Harden, parish Childowla, between portions 69 and 24, about 4 miles from river, by Illilawa Co. Propty Ltd.

Reason:—Obstructions to spread of rabbits. Anyone wishing to object must do so in writing giving valid reasons, and the letter must be delivered to the Shire Clerk, Goodradigbee Shire Council, Yass, not later than 23rd June, next.

A. FYFE,
Acting Shire Clerk.

Shire Chambers, Yass,
15th May, 1923.

4390 11s.

BLUE MOUNTAINS SHIRE.

Special Electricity Loan.

Twenty thousand pounds.

THE Blue Mountains Shire Council hereby notifies, in pursuance of the Local Government Act, 1919:—

That the Council proposes to raise a Special Loan of twenty thousand pounds (£20,000) for the purpose of completing purchase from Sir J. Joynton Smith, K.B.E., trading as the Katoomba Electric Supply Co. Ltd., Katoomba, £13,900, or any sum still owing to the Katoomba Electric Supply Co. Ltd. and tenders amounting to £4,500, as set out in Mr. R. J. N. Frankl's (Consulting Electrical Engineer) report, for the Supply of Copper Cable, Measuring and Metering Apparatus, Contract for Material and Contract for Installation Work; further extensions, incidental expenses and Engineer's fee, £1,600, and any sum unexpended for any of the above purposes, be applied to any other, within the existing defined Lighting Areas of Mount Victoria, Leura, Wentworth Falls, Lawson, Hazelbrook, and Woodford, as set out by metes and bounds, namely:—

Mount Victoria.

Commencing at the eastern side of the Main Western road at the junction of the Victoria Falls road generally north-westerly by the eastern side of the Main Western road and the Railway Commissioner's land to the northern boundary of portion 129, parish of Hartley, county of Cook, and a line to the north-eastern corner of lot 56 of d.p. 6,927; westerly by the northern boundary of that lot; generally northerly, easterly, again northerly, westerly, again northerly and westerly, and southerly; by the boundaries of the area of land containing 85 acres 0 roods 12 perches and including all that described in C.T. vol. 1,199, fol. 181, to north-western corner of portion 130; generally south-westerly and westerly; by a line, the north-western boundary of lot 9 of d.p. 296 and the northern boundary of lot 5 generally south-westerly; by a line to the north-eastern corner of lot 7 of d.p. 6,645; westerly by the northern boundaries of lots 7, 6, 5, 4, 3, 2, and 1; southerly by the western boundaries of lots 1 and 16; generally south-easterly by a line to the north-eastern corner of lot 12 of d.p. 8,540; southerly by the eastern boundary of that lot; generally south-easterly by Victoria-street to the south-western corner of lot 10 of d.p. 1,018, and the south-western boundaries of lots 10, 9, 8, 7, 6, 5, 4, 2, and 1; generally north-easterly by a line to the south-western corner of lot 1 of d.p. 2,135; generally south-easterly by the south-western boundaries of lots 1, 2, 3, 4, 5, 6, and 7; generally south-westerly and south-easterly by part of the north-western and south-western boundaries of the lot on which the Anglican Church is erected, and lots 45-44, a line, the south-western boundaries of lots 53 and 5; generally south-westerly by the north-western boundary of lot 10 and its prolongation; south-easterly and south-westerly by the north-eastern and south-eastern boundaries of lot 23; generally south-easterly by the south-western boundaries of lots 51, 52, 25, 27, and a line to the north-western corner of lot 11 of d.p. 8,472; southerly by the western boundaries of lots 11, 12, 13, 14, and 15; generally south-easterly by the south-western boundary of lot 15; generally north-easterly by the south-eastern boundaries of lots 15, 14, 13, 12, 11 and a line to the northern corner of lot 19; generally south-easterly by the south-western boundaries of lots 18, 7, and 8; generally south-westerly by the north-western boundary of lot 17 to Violet-road; generally south-easterly by that road to Mt. Piddington road; southerly, south-easterly, again generally southerly and south-easterly by that road to the southern boundary of portion 270; easterly and generally northerly by the boundaries of that portion to a point where a north-eastern boundary is intersected by the prolongation south-westerly of the north-western side of Victoria Falls road; generally north-easterly by that prolongation, to the point of commencement.

Leura.

Commencing in the Mt. Hay road at the northern boundary of portion 436 easterly and southerly by the northern boundaries of portions 436 and 146 and part of the eastern boundary of portion 146; easterly by the northern boundaries of lots 1, 2, and 3 of d.p. 7,631; north-easterly by a line to the north-western corner of lot 23; easterly and north-easterly by the northern boundary of lot 23, and the north-western boundaries of lots 24 and 25; northerly by part of the western boundary of lot 26; generally north-easterly by the north-western boundaries of lots 26, 27, 28, a line, and the north-western boundaries of lots 58, 59, 60, and 61; generally south-easterly by a line to the southern side of the Western Railway; generally easterly by that side of the railway to a point due north of the eastern boundary of portion 69, parish of Jamieson; southerly by a line and the eastern boundaries of portions 69 and 95; westerly by a southern boundary of lot 40 of d.p. 4,224; northerly by the eastern boundary of lot 39; westerly by the northern boundaries of lots 39, 38, 37, 36, 35, 34, 33, 32, and 31; southerly by the western boundary of lot 31; easterly by the southern boundaries of lots 31, 32, 33, 34, and part of 35; southerly by a line and the eastern boundaries of lots 17, 20, and 21 of d.p. 4,292; easterly by the northern boundaries of lots 25, 24, and 23; southerly by the eastern boundary of lot 23, a line, and the eastern boundary of lot 34; westerly, southerly, and easterly by the northern, western, and southern boundary of lot 35; southerly by the eastern boundaries of lots 38 and 39; westerly, southerly, and easterly by the northern, western, and southern boundaries of lot 43; southerly by the eastern boundary of lot 44; generally south-easterly and southerly by a line to the north-eastern corner of lot 8 of section 2 of d.p. 4,305, and the eastern boundary of that lot; generally south-westerly by a line and the north-western side of McLachlan-road; generally south-easterly by a line to the north-western corner of lot 1 of section 3 of d.p. 4,305; southerly by the western boundaries of lots 1 and 11; westerly by the northern side of Cliff View road; south-westerly by a line to the south-eastern corner of lot 29 of d.p. 5,078; westerly by the southern boundaries of lots 29, 30, 31, 32, 33, 34, 35, and 36; northerly by the western boundary of lot 36 and a line; westerly by the southern boundaries of lots 20, 19, 18, 17; northerly and easterly by the western and northern boundaries of lot 17; generally north-easterly by a line to the south-eastern corner of lot 1 of d.p. 5,078; northerly by the eastern boundaries of lots 1 and 11; westerly, northerly, and again westerly by the northern boundary of lot 11, part of the eastern and part of the northern boundary of Gordon Falls Reserve; northerly, westerly, again northerly, generally easterly, north-easterly and north-westerly by the Shire boundary, to the point of commencement.

Wentworth Falls.

Commencing in the Main Western road at the south-western corner of lot 24 of Warranilla Estate; easterly by the southern boundary of lot 24 to Buena Vista avenue; generally northerly and north-westerly by that road to the south-eastern boundary of lot 1; generally north-easterly and easterly by that boundary and a line to the eastern boundary of portion 23, parish of Jamieson; northerly and westerly by the eastern and northern boundaries of portion 23; southerly, westerly, and generally north-westerly by part of the western boundary of portion 23, a line, and the north-eastern boundary of lot 3, section C of Allen's Estate, to Allen-crescent; generally north-westerly by that road to the north-western corner of lot 3 of section B; generally south-westerly and north-westerly by the north-western boundary of lot 3 and part of the north-eastern boundary of lot 2; northerly, north-westerly, and westerly by the eastern, north-eastern, and northern boundaries of Mrs. Roberts' part of portion 1A, containing 3 acres 1 rood 31¾ perches; northerly by part of the eastern boundary of Railway Station Estate to the south-western corner of Gilà Estate; easterly, northerly, and westerly by the southern and eastern boundaries of that estate, a line, and a southern boundary of Reserve 42,292; generally north-westerly by the boundaries of that reserve and a line to the south-western boundary of lot 314; generally north-easterly and northerly by that boundary of portion 314, and the eastern boundaries of portions 317 and 318; westerly by the northern boundary of portion 318, a line, and the northern boundaries of lots 58 and 59 of d.p. 4,722, and part of the northern boundary of lot 60; generally north-westerly by a line and Rozelle-street to the southern boundary of portion 177; easterly, northerly, and westerly by the southern, eastern, and northern boundaries of portion 177; generally northerly and north-westerly by McLaughlin-avenue to the north-eastern corner of lot 28 of section A of d.p. 9,136; generally south-westerly by the south-eastern boundary of lot 28; generally north-westerly by the south-western boundaries of lots 28, 27, 26, 25, 24, 23, 22, 21, 20, 19, 18, 17, 16, 15, 14, 13, of section A, and a line to the eastern boundaty of portion 37; northerly, westerly, and southerly by part of the eastern, the northern, the western boundary of that portion, and a line to the north-western boundary of lot 2 of d.p. 10,859; generally north-easterly and

easterly by that boundary and the northern boundaries of lots 2 and 1 to Pauline-avenue, southerly by Pauline-avenue to the northern boundary of lot 30 of d.p. 5,258; westerly and southerly by the northern boundaries of lots 30 and 29, the western boundary of lot 29, a line, and the western boundary of lot 32; easterly by Pine-avenue to the western boundary of lot 49 of d.p. 7,602; southerly by the western boundary of lot 49; generally north-easterly by Banksia-road; easterly by part of the southern boundary of lot 10 of d.p. 2,195, and part of Napoleon-road; northerly by the western boundary of lot 7 of West and Johnson's subdivision of lots 30 and 31 of d.p. 3,009; easterly by the northern boundaries of lots 7, 8, 9, 10, 11, 12; northerly by part of the western boundary of lot 3; easterly by part of the northern boundary of lot 3; southerly by a line and the western boundaries of lots 7 and 1 of Moore Estate, and a line to the northern boundary of lot 46 of d.p. 4,722; westerly and southerly by the northern boundaries of lots 46, 45, 44, and 43, and the western boundary of lot 43 to a lane; generally south-easterly, north-easterly, and again south-easterly by that lane and Lake-street to the eastern boundary of lot 39; southerly by that boundary; generally north-westerly by the south-western boundaries of lots 39, 40, 41, and 42 to the water reserve; generally south-westerly by the boundary of that reserve and a line to the eastern boundary of lot 16; southerly by that boundary, and a line, to the southern side of the Western Railway; generally westerly by that side of the railway to a point due south of the eastern boundary of portion 109 northerly by a line and that boundary; westerly and southerly by the northern and western boundaries of portion 109; generally south-westerly by a line to the north-western corner of lot 68 of d.p. 5,402; southerly and easterly by the western and southern boundaries of lot 68; generally north-easterly and south-easterly by the south-eastern boundaries of lots 68, 67, 66, 65, 64, 63, 62, 61, 60, and 59, the south-western boundaries of lots 58, 57, 56, 55, 54, and 53, a line, and the south-western boundaries of lots 14, 13, 12, 11, 10; generally south-westerly by part of the north-western boundary of lot 9 to Bate-street; generally easterly by that street and Victoria-street to the western boundary of lot 22 of section 30; generally southerly by that boundary; generally easterly by the southern boundaries of lots 22, 1, 2, 3, 4, and 5; generally south-westerly by the south-eastern boundary of lot 16 to a street; generally south-easterly by that street to Gladstone-street; generally southerly by that street to Wentworth-street; easterly by that street to the western boundary of lot 5 of Sand Patch Estate; southerly, easterly, and northerly by the western, southern, and part of the eastern boundary of that lot; easterly by the southern boundary of lot 3; generally south-easterly by a line to the north-west corner of lot 7 of d.p. 6,235; southerly by the western boundaries of lots 7, 8, and 9 and the eastern boundary of lot 8 of d.p. 10,130; to Reserve 52,077; generally easterly and south-easterly by that reserve to a point due south of the eastern boundary of lot 1 of section B of d.p. 3,497; northerly by a line and the eastern boundaries of lots 1 and 2; westerly by the northern boundary of lot 2; northerly by Wilson-street to Wentworth-street; easterly by that street to Jamieson-street; northerly by that street to the northern boundary of lot 5 of section 20; westerly by the northern boundary of that lot; generally north-westerly by a line to the south-eastern corner of lot 12 of section 20; westerly, northerly, and easterly by the southern, western, and northern boundaries of lot 12; generally south-easterly by a line; easterly and northerly by the southern boundary of lot 2, and Jamieson-street to the northern boundary of lot 7 of section 9; westerly by that boundary; northerly by a lane to Parkes-street; westerly by that street to Wilson-street; northerly by that street to the northern boundary of lot 15 of d.p. 6,764; westerly by that boundary; southerly by the western boundaries of lots 15, 14, 13, 12, and 11; westerly by the southern boundary of lot 5; northerly by Mulheran-avenue and a lane to the southern boundary of lot 8 of section 5; generally easterly by that boundary and a line to the south-western corner of portion 204; generally south-easterly and north-easterly by the south-western and south-eastern boundaries of portion 204; generally south-easterly by Nelson avenue to the northern corner of portion 207; generally south-westerly and south-easterly by the north-western and south-western boundaries of portion 207, and a line to the south-western corner of portion 215; generally easterly by Dalrymple-avenue to the western boundary of portion 222; generally northerly and easterly by the western and part of the northern boundary of that portion; southerly by the eastern boundary of a part of that portion containing 1 rood 18 perches; generally south-easterly by a line to the north-west corner of portion 252; generally south-westerly by a north-western boundary of portions 252 and 253; south-easterly and easterly by the south-western and south boundaries of portion 253 and a line to the western boundary of lot 1 of d.p. 1,245; southerly by part of that boundary of lot 1 and the boundary of lot 2; easterly by part of the southern boundary of lot 2; southerly by the western boundaries of lots 58, 59, 60, 61, 62, 63, 64, 65, 66, 67, and 68 of d.p. 7,145; easterly by the southern boundary of portion 68, a line, and the southern boundary of lot 29 to the Main Western road generally north-westerly by that road, to the point of commencement.

LAWSON.

Commencing on the western side of Lawson on the Main Western road at the north-western corner of lot 2 of d.p. 428; southerly by the western boundary of that lot; easterly, southerly, and again easterly by the southern boundaries of lots 2 and 3, lots 128 and 129 of d.p. 7,289, and lot 5 of d.p. 428, part of the western and the southern boundary of portion 65, parish of Jamieson, northerly, easterly, and again northerly by part of the western and part of the northern boundary of portion 82, and the western boundary of lot 16 of section 11 of d.p. 11,078; north-easterly by the south-eastern boundary of lot 8; generally easterly by a line to the western boundary of lot 16 of section 9; northerly, easterly, and again northerly and easterly by part of the eastern side of Lawson-street, the southern boundary of lot 7 and the eastern boundaries of lots 7 and 6, and the southern boundaries of lots 34 and 33; northerly and generally north-easterly by the eastern boundary of lot 33, a line, and the south-eastern boundary of lot 12 of section 7; generally south-easterly by a line and the south-western boundaries of lots 1, 2, 22, 23, 24, and 25 of section 8; generally north-easterly by the south-eastern boundary of lot 25, a line, and the south-eastern boundaries of lot 8 of section 6; generally south-easterly by the south-western boundaries of lots 25, 24, 23, 22, 21, 20, 19, and 18; generally north-easterly by the south-eastern boundary of lot 18 and a line to the south-western corner of lot 31 of d.p. 9,313; northerly by the western boundary of lot 31 to a lane in that subdivision; generally south-easterly by that lane to the north-western boundary of portion 74, parish of Linden; generally south-westerly, south-easterly, and north-easterly by the north-western, the south-western, the south-eastern boundaries of that portion, and a line to the western boundary of South Lawson Park; northerly and generally north-westerly by the boundary of that park to the south-eastern corner of portion 62; westerly and northerly by the southern boundary of that portion and the western boundaries of portions 62 and 61; easterly, southerly, again easterly, and generally south-easterly by the northern boundary of portion 61, and a northern, an eastern, another northern, and a north-eastern boundary of South Lawson Park to the prolongation of a south-eastern boundary of portion 133; north-easterly by that prolongation and boundary; northerly, westerly, again northerly and easterly by the eastern boundary of portion 133, a line, the southern, western, and northern boundaries of portion 91; northerly, westerly, and again northerly by the eastern boundary of portion 90, a line, the southern boundaries of lots 11, 10, 9, 8, and 7 of section R of d.p. 1,417, and the western boundary of lot 7; westerly by Cascade-street to the prolongation of the north-eastern boundary of lot 12 of section H; north-westerly by that prolongation and boundary and the north-eastern boundaries of lot 13 of section H and lots 8, 7, 6, 5, and 4 of a subdivision of lots 1 to 6 and 14 to 19 of that section; northerly and north-easterly by boundaries of lot 13 to Christabel-street; north-westerly by that street to the prolongation of the south-eastern boundary of lot 17 of section E; north-easterly, south-easterly, and again north-easterly by that prolongation and boundary, part of the south-western boundary and the south-eastern boundary of lot 25, and part of the south-eastern boundary of lot 26; south-easterly and north-easterly by the south-western and south-eastern boundaries of lot 27 and a line to the northern side of Gregg-street; easterly, southerly, again easterly and northerly by the northern side of Gregg-street, part of the western, the southern, and the eastern boundaries of portion 22, and a line to the southern side of the Western Railway; generally easterly by that side of the railway to a point due south of Ferguson-

avenue, northerly, generally north-westerly, north-easterly, and south-easterly by a line, the boundaries of The Brackens Estate to the eastern boundary of portion 6; northerly by part of the eastern boundary of that portion to a point 50 links from the northern boundary of portion 6; westerly by the southern boundary of that strip of land described in C.T. vol. 968, fol. 81, and a line to the western side of Queen's-road; southerly by that side of the road to the northern boundary of lot 10 of d.p. 833; westerly by that boundary; southerly by part of the western boundary of portion 6 to the northern boundary of J. A. Thruchley's 4 acres, being part of portion 11; westerly and southerly by that northern boundary and part of the western boundary of that lot; south-westerly by the north-western boundary of lot 12 of d.p. 3,382; northerly, westerly, south-westerly, and again westerly by part of the eastern and the northern and north-western boundaries of lot 1 of d.p. 8,777, and the north-western and northern boundaries of lot 9 of d.p. 8,777; southerly, westerly, and northerly by part of the eastern boundary of lot 27, the eastern boundaries of lots 28 and 29, the southern boundary of lot 29, and the western boundaries of lots 29 and 28; westerly by a line and part of the northern boundary of lot 3 of d.p. 506, a line, the southern boundary of lot 53, and a line to the western boundary of lot 28 of d.p. 8,231; northerly by the eastern boundaries of lots 28, 27, 26, 25, 24, and 23, to the southern boundary of North Lawson Park; westerly by that boundary to the eastern side of Evans-street; southerly by that side of Evans-street to the northern boundary of lot 12 of section C of d.p. 1,383; easterly, southerly, and westerly by the northern, eastern, and southern boundaries of that lot; southerly by the eastern side of Evans-street to the northern boundary of lot 14 of section D, easterly and southerly by the northern boundary of lot 14, and the eastern boundary of lots 14, 15, 16, and lot 4, the western boundary of lot 1, and a line to the southern side of a road to the swimming bath; easterly by that side of the road to the north-western corner of lot 1 of section 3, village of Lawson; southerly by the western boundary of that lot and a line to the lane running generally south-westerly through section 3; generally south-westerly by that lane, a line to Werona-street, by Werona-street to a lane through section 5; by that lane to Loftus-street; and by Loftus-street to the western corner of lot 12 of section 6; south-easterly by the south-western boundary of lot 12, and a line to the Western Railway; by that side of the railway generally south-westerly and westerly to a point due north of the point of commencement; southerly by a line to the point of commencement.

HAZELBROOK.

Parishes of Woodford and Linden, county of Cook: Commencing on the Main Western road at Ferguson-avenue generally north-westerly by that road to the northern boundary of lot 4 of the The Brackens Estate; generally easterly by the northern boundaries of lots 4, 3, 2, and 1 to the western boundary of portion 10, parish of Woodford northrely by part of the western boundary of that portion and a western boundary of portion 48; westerly, northerly by a southern and of the wetsern boundary of portion 42; generally a western boundary of portion 48 and the western boundaries of portions 38 and 39; easterly by the northern boundary of portion 39; generally southerly by Oaklands-road to the northern boundary of Horseshoe Falls Estate, d.p. 8,707; easterly, generally south-westerly and north-westerly by the northern, south-eastern and south-western boundaries of that estate; southerly by part of the eastern boundary of portion 48; westerly by part of the southern boundary of that portion; generally south-westerly and southerly by the south-eastern boundaries of lots 1-7 of section H and the western boundary of lot 2 of d.p. 10,174; easterly by the southern boundary of that lot; generally south-easterly by a line, and the north-eastern boundary of section D of Oaklands Estate; easterly by part of the southern boundary of portion 37 to the western boundary of lot 12 of Kingsway Estate; northerly by the western boundaries of lots 12, 13, and 14; generally north-easterly by the north-western boundaries of lots 14, 15, 16, 17, 18, and 19; generally south-easterly by a north-eastern boundary of lot 20; north-easterly by the south-eastern boundary of lot 151; south-easterly by King Albert parade to the north-western boundary of lot 88 of d.p. 8,178; north-easterly by that boundary; north-westerly by the south-western boundaries of lots 88 and 72; south-westerly by the north-western boundary of lot 99; north-westerly, north-easterly, again north-westerly, northerly and easterly by a south-western boundary of lot 100, the south-western and north-western boundaries of lot 101, south-western boundaries of lots 100 and 60, and the western and northern boundaries of lot 60; north-easterly by the north-western boundaries of lots 57, 56, 55, 54, 53, 52, and 51; south-easterly by the north-eastern boundary of lot 51; generally south-westerly by a line to the northern corner of lot 38; south-easterly by the north-eastern boundary of lot 38; generally north-easterly by a north-western boundary of lot 32; southerly by part of the eastern boundary of portion 44 and part of the western boundary of portion 42; generally south-westerly by the south-eastern boundary of lot 100, the south-eastern boundaries of lots 41 and 55; generally south-easterly by the north-eastern boundaries of lots 77, 76, 75, 74, 73, 72, and 71; generally south-westerly by a line to the northern corner of lot 87; generally south-easterly by the north-eastern boundary of lot 87; generally north-easterly by the north-western boundary of lot 82; northerly by part of the western boundary of lot 1 of section 1 of d.p. 617; south-easterly, north-easterly, and again south-easterly by the north-eastern boundaries of lots 1 and 2, and a line, part of the north-western boundary of lot 1 of section 2, the south-western boundary of that part of portion 25, described C.T., vol 2,257, fol. 141; north-easterly by the south-eastern boundary of that area and a line to the eastern boundary of portion 25; southerly by part of that boundary; generally south-westerly by the north-western boundary of lot 5; southerly by a line to the north-eastern boundary of portion 32, parish of Linden; generally south-easterly, southerly, westerly, and northerly by the boundaries of that portion to the northern boundary of lot 28 of d.p. 5,214; westerly and generally north-westerly by that boundary and a line to the southern corner of lot 19; generally north-westerly by Forbes-road to the western boundary of lot 51; northerly by that boundary; north-westerly by the north-eastern boundaries of lots 50 and 49; northerly by Orama-road to the north-eastern corner of lot 19 of d.p. 6,470; generally north-westerly by the north-eastern boundary of that lot; southerly by the western boundaries of lots 19 to 29; generally south-easterly by the south-western boundary of lot 29 to the boundary of portion 26; southerly, westerly, and northerly by part of the eastern, the southern, and part of the western boundary of lot 26; westerly, northerly, and again westerly by a southern, a western, and another southern boundary of lot 56 of d.p. 5,956, and a line; southerly, westerly, and northerly by the eastern and southern boundaries of lot 37, and the western boundaries of lots 37, 38, 39, 40, and 41; westerly by the northern boundary of lot 24; northerly by the western boundary of lot 23 and a line; easterly by the southern boundaries of lots 17 and 18; northerly by the western boundary of lot 19; westerly by the northern boundaries of lots 18 and 17; northerly by the western boundary of portion 25 to Railway-parade; generally westerly by that road to a point due south of the point of commencement; northerly by a line to that point.

WOODFORD.

Commencing on the Main Western road at the western corner of lot 5 of d.p. 617; north-easterly by the north-western boundary of that lot; northerly and easterly by part of the western and the northern boundary of lot 13 of d.p. 3,303; southerly by Woodbury-street to the southern boundary of lot 8 of d.p. 7,261; easterly by the southern boundary of that lot, a line, and the southern boundary of lot 17; northerly, easterly, and southerly by part of the western, the northern, and part of the eastern boundary of portion 1, parish of Woodford; easterly by a line and the northern boundary of portion 104; southerly by the eastern boundaries of that portion and lot 27 of d.p. 3,762; generally south-easterly by Forest Glen road to the western boundary of lot 2 of d.p. 3,762; southerly, easterly, and northerly by part of that boundary, the northern boundary of that part of lot 2 on which the Methodist Hall is situated, and part of the eastern boundary of lot 2; generally north-westerly by a line to the western boundary of Mrs. Cock's part of lot 29, containing 2 roods 28 perches; generally northerly and easterly by the western and northern boundaries of that area; northerly and easterly by the western and a northern boundary of lot 11 of d.p. 6,243; southerly and easterly by an eastern and another northern boundary of that lot, the northern boundary of lot 36, a line, and the northern boundary of lot 22 of d.p. 9,917; generally south-easterly by the north-eastern boundaries of lots 22 and 23; easterly by part of the northern boundary of lot 38; northerly, easterly, and generally southerly by part of the western, the

northern, and a generally southern boundary of lot 50; generally south-easterly by the north-eastern boundary of lot 35 and a line to the northern corner of lot 6 of d.p. 7,598; south-easterly and south-westerly by the north-eastern and south-eastern boundaries of that lot; southerly by the western boundary of lots 5, 4, 3, 2, and 1; easterly, southerly, and again easterly by a southern, a western, and another southern boundary of lot 16; southerly and westerly by Taylor-road and Parker-street, to the north-eastern corner of lot 22 of Outlook Estate; generally south-westerly and north-westerly by the south-eastern and south-western boundaries of that lot, a line, and the south-western boundaries of lots 37 and 38 of d.p. 4,503; generally south-westerly by part of the south-eastern boundary of lots 40 and 32; south-easterly by the north-eastern boundary of lot 2 of Outlook Estate, and a line, south-westerly by The Appian Way and the south-eastern boundary of lot 20; north-westerly by the south-western boundaries of lots 20, 21, 22, 23, 24, and 25; generally south-westerly by the south-eastern boundary of lot 12; south-easterly by Bedford-road to a road on the south-eastern side of section 1 of d.p. 590; generally south-westerly and north-westerly by that road and Buena Vista road to Railway-parade; generally westerly by that road to the eastern boundary of lot 2 of d.p. 467; southerly, westerly, and northerly by the eastern boundary of lot 2, the southern boundaries of lots 2 and 1, and the western boundary of lot 1 to Railway-parade; generally westerly by that road to the western boundary of portion 4, parish of Linden; southerly by part of that boundary to the southern boundary of lot 23 of d.p. 5,054; westerly and south-westerly by that boundary, a line, and the south-eastern boundary of lot 38; generally northerly by the generally western boundaries of lots 38 and 39 to Mona-road; generally westerly by that road to the eastern boundary of portion 32; northerly, north-easterly and northerly by part of that boundary and the north-eastern boundary of that portion and a line, to the point of commencement.

The rate of interest on the loan will be five and a half per centum per annum, and the loan will be issued at par, and it is proposed to arrange the loan upon terms which will provide for the repayment of principal, together with interest thereon, in thirty half-yearly instalments of £987 13s. 9d.

The total unimproved capital value of ratable land within the Mount Victoria, Leura, Wentworth Falls, Lawson, Hazelbrook, and Woodford Lighting Areas is £425,138.

The total improvad capital value of ratable land within the Mount Victoria, Leura, Wentworth Falls, Lawson, Hazelbrook, and Woodford Lighting Areas is £1,084,708.

A loan rate of 1½d. in the £ on the unimproved capital value within the areas would yield £2,214 5s. 2d.

A loan rate of ½d. in the £ on the improved capital value within the proposed areas would yield £2,259 16s. 2d.

That the reports, plans, specifications, &c., dealing with the matter of the proposed repayment undertaking may be inspected at the office of the Council at Lawson during office hours, viz., 10 a.m. to 4 p.m., Mondays to Fridays, and from 10 a.m. to 12 noon on Saturdays.

The number of ratepayers within the Lighting Areas of Mount Victoria, Leura, Wentworth Falls, Lawson, Hazelbrook, and Woodford subject to the loan rate number 1,941.

Within one month from the date of this notice any number of ratepayers, not being less than twenty-five per cent. of the ratepayers enrolled in the Area described may petition the Council to take a poll of ratepayers, either as to whether the ratepayers approve of the loan or as to whether the loan rate shall be on the unimproved or improved capital value, or on both questions.

A. HOWELL,
Shire Clerk.

Council Chambers, Lawson;
22nd May, 1923.

4481 £15 16s.

SHIRE OF MUSWELLBROOK.

PUBLIC GATES.

NOTICE is hereby given that applications have been received by the Council of the above Shire for the registration as Public Gates of the Gates mentioned below, such Gates not to be less than 12 feet wide, and this Council proposes to grant such registration, subject to the requirements of the Council. Objections thereto in writing must be lodged with the undersigned within twenty-eight days from this date:—

No. 43. Denman Pastures Protection Board, Muswellbrook, on the Ayrdale-road, at the intersection with Muswellbrook-Merriwa road, parish Brougham, county Durham.

No. 44. Denman Pastures Protection Board, Muswellbrook, on the Ayrdale-road, near the north-west corner of portion 16, parish Brougham, county Durham.

No. 45. Denman Pastures Protection Board, Muswellbrook, on the Ayrdale-road, near the south-east corner of portion 108, parish Brougham, county Durham.

W. R. NOWLAND,
Shire Clerk.

Muswellbrook, 22nd May, 1923.
4480 13s.

MURRUNGAL SHIRE.

IT is hereby notified that Constable Adam Cloyde Randell has been appointed Inspector under the Cattle Slaughtering and Diseased Animals and Meat Act, 1902, for the Police Patrol of Boorowa, within the Murrungal Shire.

T. G. WENHAM,
Shire Clerk.

Shire Office,
Boorowa, 23rd May, 1923.
4498 6s.

TYREEL BORE WATER TRUST.

THE Trustees of the Trust District of the Tyreel Bore Water Trust have caused to be made an assessment of all ratable property within the abovenamed Trust, with the names of the owners and occupiers as far as is known. Particulars of the assessment are open for inspection at the office of the Trustees, Frome-street, Moree, and within twenty-one days from publication of this notice in the Gazette, appeals may be lodged under the Water Act, 1912, and Regulations.

JOS. CAMERON,
Secretary.

Moree, 16th May, 1923.
4455 7s.

URANBAH BORE WATER TRUST

THE Trustees of the Trust District of the Uranbah Bore Water Trust have caused to be made an assessment of all ratable property within the abovenamed Trust, with the names of the owners and occupiers as far as is known. Particulars of the assessment are open for inspection at the Office of the Trustees, Frome-street, Moree, and within twenty-one days from publication of this notice in the Gazette, appeals may be lodged under the Water Act, 1912, and Regulations.

JOS. CAMERON,
Secretary.

Moree, 16th May, 1923.
4456 7s.

CAREUNGA BORE WATER TRUST.

THE Trustees of the Trust District of the Careunga Bore Water Trust have caused to be made an assessment of all ratable property within the abovenamed Trust, with the names of the owners and occupiers, as far as is known. Particulars of the assessment are open for inspection at the Office of the Trustees, Frome-street, Moree, and within twenty-one days from publication of this notice in the Gazette appeals may be lodged under the Water Act, 1912, and Regulations.

JOS. CAMERON,
Secretary.

Moree, 17th May, 1923.
4463 7s.

STATEMENT of RECEIPTS and EXPENDITURE of the PASTURES PROTECTION BOARD at MILPARINKA, for the Year ending 31st December, 1922.

GENERAL ACCOUNT.

Receipts.	£ s. d.	£ s. d.
To Amount of balance at Bank on 1st January, 1922		1,277 13 2
Assessment levied on for year 1922—		
10,015 large stock, at 4d. per head	£ s. d. 166 13 4	
Partly stocked land—		
Other land at appraised value, equal to 227,045 sheep, at ⅜d. per head	£ s. d. 630 13 7	
Gain in fractions	0 0 3	
	£30 13 10	
	797 12 2	
Less arrears owing ...	13 1 7	
		748 10 7
Fees for sheep brands, marks, and transfers...	3 0 0	
Less cost of Gazette notice ...	0 9 0	
		2 11 0
Travelling charges, fines, penalties, and appeal fees ...	14 3 4	
Less amount refunded ...	7 0 0	
		7 3 4
Other moneys in detail—		
Interest on fixed deposit		17 0 0
Refund by Department of Agriculture on Inspector of Stock's salary, 12 months ...		199 18 0
Refund by Western Land Board on 380 dingo scalps		760 0 0
Exchange added to cheques		0 12 6
		£3,049 8 7

Expenditure.	£ s. d.	£ s. d.
By Certificates issued and paid for skins and scalps, &c.—	£ s. d.	
384 native dogs, at £2 per scalp	768 0 0	
314 fox, at 2s. 6d per scalp ...	39 5 0	
238 eagles, at 2s. 6d. per scalp	29 15 0	
		837 0 0
Election expenses		4 4 0
Directors' travelling expenses		46 16 0
Salaries—Inspector of Stock		525 15 6
Secretary		72 0 0
Postage and telegrams		8 13 6
Printing and advertising		22 18 6
Stationery		9 16 8
Contribution (sec. 26 P.P. Act) 3 per cent. on £1,404 15s. 3d., 1921 revenue and exchange		42 4 0
Other expenditure in detail—		
Part repayment of Government loan ...		452 0 0
Inspector of Stock's expenses under unit system		12 18 0
Insurance, £1 0s. 3d.; auditing, £4 4s. ...		5 4 3
Cleaning of meeting-room, 1921–1922 ...		4 0 0
Legal expenses, 15s.; exchange, 14s. 10d.; bank fee, 10s.		1 19 10
Cash in hand		3 0 6
	£ s. d.	
Balance in bank	1,106 1 3	
Less unpresented cheques...	105 3 5	
		1,000 17 10
		£3,049 8 7

Dated at Tibooburra, this 14th day of May, 1923.

A. S. BARTLETT, Chairman.
S. BECKWITH, Secretary.

We certify that all the books and vouchers in the possession of the Board have been duly audited by us and found to be correct.

JAMES ELLIS, WILLIAM J. HUNKIN, } Auditors.

4414 £2 12s.

COONAMBLE PASTURES PROTECTION BOARD.

PASTURES PROTECTION ACT, 1912.

NOTICE under section 61 of the abovementioned Act to owners and occupiers within the Pastures Protection District of Coonamble.

IN pursuance of the provisions of section 61 of the Pastures Protection Act, 1912: Notice is hereby given by the Pastures Protection Board for the Pastures Protection District of Coonamble that the owners or occupiers of all or any lands within the abovenamed district shall, on or before the 10th day of June, 1923 (one thousand nine hundred and twenty-three), respectively commence the work of suppressing and destroying rabbits and noxious animals upon such lands, and upon any roads bounding or intersecting the same, or any part thereof, save and except such roads as are vested in, or held by, or are under the control of the Council of a Municipality or Shire. The period during which the said work shall be continued and systematically carried out shall be from the 10th day of June, 1923, till the 31st day of December, 1924, inclusive. The means which shall be adopted for carrying out the said work shall be by poisoning (by the use of poisons other than cyanide of potassium), trapping, digging out, fumigation, and destruction of harbour, being the means which have been previously sanctioned under the said Act.

Dated at Coonamble, this 10th day of May, 1923.

J. B. PEACOCK,
Chairman of the Pastures Protection Board for the Pastures Protection District of Coonamble.

4441—1 £1 10s.

In the Supreme Court of New South Wales.

PROBATE JURISDICTION.

In the will and codicil of Robert Charles Yabsley, late of Coraki, in the State of New South Wales, grazier, deceased.

PURSUANT to the Wills, Probate and Administration Act, 1898, and to the Testator's Family Maintenance and Guardianship of Infants Act, 1916: Notice is hereby given that all creditors and other persons having any debts, claims, or demands of what kind soever upon or affecting the estate of the abovenamed deceased, who died on or about the 2nd day of October, 1921, and probate of whose will was granted by the Supreme Court of New South Wales, in its Probate Jurisdiction, on the 9th day of November, 1921, to Neil Yabsley, Murrey Yabsley, and William Payne, the executors named in the said will, are hereby required to send in particulars of such debts, claims, and demands to the said executors, in care of the undersigned, George Gregor, at his office at Coraki, on or before the 7th day of July, 1923, at the expiration of which time the said executors will proceed to distribute the assets of the said deceased among the persons entitled thereto, having regard to the debts, claims, and demands only of which they shall then have had notice; and the said executors will not be liable, for the assets so distributed, to any person of whose debt, claim, or demand they shall not have had notice at the time of such distribution.—Dated this 17th day of May, 1923.

GEORGE GREGOR,
Proctor for the Executors,
Coraki.

Sydney Agents,—
MACGREGOR AND PALMER,
117 Pitt-street, Sydney.

4451 16s.

In the Supreme Court of New South Wales.

PROBATE JURISDICTION.

In the matter of the estate of Robert Nathaniel Davidson, late of Birkenhead, near Gunnedah, in the State of New South Wales, farmer, deceased, intestate.

PURSUANT to the Wills, Probate and Administration Act, 1898: Notice is hereby given that all creditors and other persons having any debt or claim upon or affecting the estate of Robert Nathaniel Davidson, the abovenamed deceased, who died on or about the 6th day of November, 1922, and administration of whose estate was, on the 9th day of April, 1923, granted by the Supreme Court of New South Wales to the Public Trustee, are hereby required to send particulars in writing of their claims to the said Public Trustee on or before the 27th day of June, 1923, at the expiration of which time the said Public Trustee will proceed to distribute the assets of the said deceased amongst the persons entitled thereto, having regard to the debts or claims only of which he then has notice; and notice is hereby further given that the said Public Trustee will not be liable, for the assets or any part thereof so distributed, to any person of whose debt or claim he shall not have had notice at the time of such distribution.

T. W. GARRETT,
Public Trustee.

Culwulla Chambers,
67 Castlereagh-street, Sydney,
21st May, 1923.

4479 16s.

In the Supreme Court of New South Wales.

PROBATE JURISDICTION.

In the matter of the estate of John Storrier, late of Hillston, in the State of New South Wales, grazier, deceased.

PURSUANT to the Wills, Probate and Administration Act, 1898, and the Testator's Family Maintenance and Guardianship of Infants Act, 1916: Notice is hereby given that every creditor or other person having any debt or claim upon or affecting the estate of the abovenamed deceased, who died on or about the 2nd day of December, 1922, and administration, with the will annexed, was, on the 15th day of February, 1923, granted by the Supreme Court of New South Wales to the Public Trustee, is hereby required to send particulars in writing of their debt or claim to the said Public Trustee, on or before the 26th day of June, 1923, at the expiration of which time the said Public Trustee will proceed to distribute the assets of the said deceased amongst the persons entitled thereto, having regard to the debts or claims only of which he then has notice; and notice is hereby further given that the said Public Trustee will not be liable, for the assets or any part thereof so distributed, to any person of whose debt or claim he shall not have had notice at the time of such distribution.

T. W. GARRETT,
Public Trustee.

Culwulla Chambers,
67 Castlereagh-street, Sydney,
22nd May, 1923.

4497 16s.

In the Supreme Court of New South Wales.

PROBATE JURISDICTION.

In the matter of the estate of Caroline Burton, late of Forbes-street, Darlinghurst, in the State of New South Wales, spinster, deceased, intestate.

PURSUANT to the Wills, Probate and Administration Act, 1898: Notice is hereby given that every creditor or other person having any debt or claim upon or affecting the estate of Caroline Burton, the abovenamed deceased, who died on or about the 15th day of February, 1923, and administration of whose estate was, on the 27th day of April, 1923, granted by the Supreme Court of New South Wales to the Public Trustee, is hereby required to send particulars in writing of their debt or claim to the said Public Trustee on or before the 20th day of July, 1923, at the expiration of which time the said Public Trustee will proceed to distribute the assets of the said deceased amongst the persons entitled thereto, having regard to the debts or claims only of which he then has notice; and notice is hereby further given that the said Public Trustee will not be liable, for the assets or any part thereof so distributed, to any person of whose debt or claim he shall not have had notice at the time of such distribution.

T. W. GARRETT,
Public Trustee.

Culwulla Chambers,
67 Castlereagh-street, Sydney,
23rd May, 1923.

C. T. Poole and Son,
Proctors for Public Trustee,
4 Castlereagh-street, Sydney.

4494 16s.

In the Supreme Court of New South Wales.

PROBATE JURISDICTION.

In the will of Lavinia Esther Densley, late of Kogarah, in the State of New South Wales, spinster, deceased.

PURSUANT to the Wills, Probate and Administration Act, 1898: Notice is hereby given that all creditors and other persons having any debt or claim upon or affecting the estate of the abovenamed deceased, who died on or about the 3rd day of January, 1923, probate of whose last will and testament was granted by the Supreme Court of New South Wales, in its Probate Jurisdiction, on the 9th day of March last, to Arthur Livingstone and Stanley Livingstone, are hereby required to send in particulars in writing of their claims to Messrs. McCoy and McCoy, 10 Castlereagh-street, Sydney, proctors for the said executors, on or before the 9th day of July next, at the expiration of which time the said executors will proceed to distribute the assets of the said deceased amongst the persons entitled thereto, having regard to the debts and claims only of which they shall then have had notice; and the said executors will not be liable, for the assets so distributed, to any person of whose debt or claim they shall not have had notice at the time of such distribution.—Dated this 23rd day of May, 1923.

McCOY AND McCOY,
Proctors for the said Executors,
10 Castlereagh-street, Sydney.

4468 16s.

In the Supreme Court of New South Wales.

PROBATE JURISDICTION.

In the will of George Edward Fortescue, late of Annicliffe, in the State of New South Wales, gentleman, deceased.

PURSUANT to the Wills, Probate and Administration Act, 1898: Notice is hereby given that all creditors and other persons having and debt or claim upon or affecting the estate of the abovenamed deceased, who died on or about the 18th day of July, 1922, probate of whose last will and testament was granted by the Supreme Court of New South Wales, in its Probate Jurisdiction, on the 20th day of November last, to James William Alfred Fortescue and Ferdinand Louis Fortescue, are hereby required to send particulars in writing of their claims to Messrs. McCoy and McCoy, 10 Castlereagh-street, Sydney, proctors for the said executors, on or before the 9th day of July next, at the expiration of which time the said executors will proceed to distribute the assets of the said deceased amongst the persons entitled thereto, having regard to the debts and claims only of which they shall then have had notice; and the said executors will not be liable, for the assets so distributed, to any person of whose debt or claim they shall not have had notice at the time of such distribution.—Dated this 23rd day of May, 1923.

McCOY AND McCOY,
Proctors for the said Executors,
10 Castlereagh-street, Sydney.

4467 16s.

In the Supreme Court of New South Wales. (117,390)

PROBATE JURISDICTION.

In the estate of Mary Ann Amelia Pearmain, late of Marrar, in the State of New South Wales, widow, deceased, intestate.

PURSUANT to the Wills, Probate and Administration Act, 1898, and the Testator's Family Maintenance and Guardianship of Infants Act, 1916: Notice is hereby given that every creditor and other person having any debts or claims upon or affecting the estate of the abovenamed deceased, who died at Marrar, in the said State, on the 25th day of December, 1922, and the letters of administration of whose estate was, on the 10th day of April, 1922, granted by the Supreme Court of New South Wales, in its Probate Jurisdiction, to Ada Alice Roberts, a sister of the said deceased, are hereby required to send in particulars of their claims to the said administratrix, or to the undersigned, the proctors for the said administratrix, on or before the 30th day of June, 1923, at the expiration of which time the said administratrix will proceed to distribute the assets of the said deceased among the persons entitled thereto, having regard to the debts and claims only of which she shall then have had notice; and she will not be liable, for the assets so distributed, to any person of whose debt or claim she shall not have had notice at the time of such distribution.—Dated this 18th day of May, A.D. 1923.

HEATH AND MITCHELMORE,
Proctors for Administratrix,
Wagga Wagga.

By their Agents,—
Garland, Seaborn and Abbott,
28 Martin-place, Sydney.

4445 16s.

In the Supreme Court of New South Wales.
PROBATE JURISDICTION.

In the will of Margaret Jane Goodwin, late of Vernon House, Belmore-road, Randwick, near Sydney, in the State of New South Wales, widow, deceased.

PURSUANT to the Wills, Probate and Administration Act, 1898, and pursuant to Testator's Family Maintenance and Guardianship of Infants Act, 1916: Notice is hereby given that all creditors and other persons having any debts or claims or demands against or upon the estate of the abovenamed deceased, who died on or about the 11th day of April, 1923, and probate of whose will was granted by the Supreme Court of New South Wales, in its Probate Jurisdiction, on the 22nd day of May, 1923, to William Clerk Goodwin, of 42 Martin-road, Centennial Park, Sydney, in the State of New South Wales, merchant, the sole executor named in the said will, are hereby required to send in particulars of their claims to the said executor, or to the undersigned, the proctors for the said executor, on or before the 7th day of July next, at the expiration of which time the said executor will proceed to distribute the assets of the said deceased among the persons entitled thereto, having regard to the debts and claims only of which he shall then have had notice; and the said executor will not be liable, for the assets so distributed, to any person of whose debt or claim he shall not have had notice at the time of such distribution.—Dated this 25th day of May, 1923.

NORTON, SMITH & CO.,
Proctors for the Executor,
39 Hunter-street, Sydney.

4487 16s.

In the Supreme Court of New South Wales.
PROBATE JURISDICTION.

In the will of Eliza Aitken, late of Haberfield, near Sydney, in the State of New South Wales, widow, deceased.

PURSUANT to the Wills, Probate and Administration Act, 1898, and pursuant to the Testator's Family Maintenance and Guardianship of Infants Act, 1916: Notice is hereby given that all creditors and other persons having any claims or demands against or upon the estate of the abovenamed deceased, who died at Haberfield aforesaid, on the 9th day of September, 1922, and probate of whose will was, on the 30th day of Januuary, 1923, granted by the Supreme Court of New South Wales, in its Probate Jurisdiction, to Peter Hanson McNeice, the sole executor in the said will named, are hereby required to send in full particulars of their claims and demands upon the said estate to the said executor, at the office of the undersigned, on or before the 6th day of July, 1923, in default whereof the said executor will, after the lastmentioned date, proceed to administer the estate and distribute the assets amongst the parties entitled thereto, having regard only to the claims and demands of which he shall then have had notice; and the said executor will not be liable, for the assets or any part thereof so distributed, to any person of whose claim he shall not have had notice at the time of such distribution.—Dated this 23rd day of May, 1923.

HAROLD T. MORGAN AND MORGAN,
Proctors for the Executor,
Ocean House,
34 Martin-place, Sydney.

4495 16s.

In the Supreme Court of New South Wales.
PROBATE JURISDICTION.

In the will of Annie Isabella Shaw, late of Collarenebri, in the State of New South Wales, widow, deceased.

PURSUANT to the Wills, Probate and Administration Act, 1898, and the Testator's Family Maintenance and Guardianship of Infants Act, 1916: Notice is hereby given that every and all creditors or other persons having any claims or demands of what kind soever upon or affecting the estate of the abovenamed deceased, who died on the 13th day of February, 1923, and probate of whose will was granted by the Supreme Court of New South Wales, in its Probate Jurisdiction, on the 23rd day of March, 1923, to William James Shaw, of Glendine, Rowena, grazier, and Ernest Shaw, of Rowena, grazier, the executors in the said will named, are hereby required to send in particulars of such claims and demands to the undersigned, the proctors of such executors, on or before the 30th day of June next, at the expiration of which time the said executors will proceed to distribute the assets of the said deceased among the persons entitled thereto, having regard only to the claims and demands of which they shall then have notice; and notice is hereby further given that the said executors will not be liable, for the assets or any part thereof so distributed, to any person of whose claim or demand they shall not have had notice at the time of such distribution.—Dated this 22nd day of May, A.D. 1923.

POTTS AND GARLAND,
Proctors for the Executors,
Narrabri.

4482 16s.

In the Supreme Court of New South Wales.
PROBATE JURISDICTION.

In the estate of David Prosser James, late of Merrylands, in the State of New South Wales, public school teacher, deceased, intestate.

PURSUANT to the Wills, Probate and Administration Act, 1898: Notice is hereby given that all creditors and other persons having any claims, or demands against or upon the estate of the abovenamed deceased, who died on 14th day of June, 1920, and letters of administration of whose estate were, on 22nd day of December, 1920, granted by the Supreme Court of New South Wales, to Sarah Ann James the widow of the said deceased, are hereby required to send in full particulars of their claims and demands upon the said estate to the said Sarah Ann James, care of the undersigned, Nathan James Payne, on or before the 11th day of July, 1923, in default whereof the said Sarah Ann James, will, after the lastmentioned date, proceed to administer the estate and distribute the assets among the parties entitled thereto, having regard only to the claims, and demands of which she shall then have notice; and the said Sarah Ann James shall not be liable, for the assets or any part thereof so distributed, to any person of whose claim, she shall not have had notice at the time of such distribution.—Dated this 23rd day of May, 1923.

NATHAN JAMES PAYNE,
Proctor for Administratrix,
39 Hunter-street, Sydney.

4483 16s.

In the Supreme Court of New South Wales.
PROBATE JURISDICTION.

In the will of William Payne, late of Hurstville, and of George-street West, Sydney, in the State of New South Wales, butcher, deceased.

PURSUANT to the Wills, Probate and Administration Act, 1898, and the Testator's Family Maintenance and Guardianship of Infants Act, 1916: Notice is hereby given that all creditors and other persons having any debts, claims, or demands of what kind soever upon or affecting the estate of the abovenamed deceased, who died on or about the 21st day of February, 1923, and probate of whose will was granted by the Supreme Court of New South Wales, in its Probate Jurisdiction, on the 1st day of May, 1923, to Mary Anne Payne, Reginald William Solomon, and Frank William Lee, the executors named in the said will, are hereby required to send in particulars of such debts, claims, and demands to the said executors, on or before the 15th day of July next, at the expiration of which time the said executors will proceed to distribute the assets of the said deceased among the persons entitled thereto, having regard to the debts, claims and demands only of which they shall then have had notice; and the said executors will not be liable, for the assets so distributed, to any person of whose debt, claim, or demand they shall not have had notice at the date of such distribution.—Dated this 23rd day of May, 1923.

LEE AND PRIMROSE,
Proctors for Executors,
Daily Telegraph Buildings,
157 King-street, Sydney.

4472 16s.

In the Supreme Court of New South Wales.
PROBATE JURISDICTION.

In the will of Ernest Arthur Patrick Quinn, late of South Combaning, near Temora, in the State of New South Wales, farmer, deceased.

PURSUANT to the Wills, Probate and Administration Act, 1898, and the Testator's Family Maintenance and Guardianship of Infants Act, 1916: Notice is hereby given that all creditors and other persons having any debts, claims, or demands upon or affecting the estate of the abovenamed deceased, who died on or about the 23rd day of November, 1920, and probate of whose will was granted by the Supreme Court of New South Wales, in its Probate Jurisdiction, on the 22nd day of November, 1921, to William Dalton Charles Quinn, of Sydney, hotelkeeper and Charles Mullavey of Bowna, farmer, the executors named in the said will, are hereby required to send in particulars of their claims to the said executors, care of the undersigned, on or before the 6th day of July, 1923, at the expiration of which time the executors will proceed to distribute the assets of the said deceased among the persons entitled thereto, having regard to the debts and claims only of which they shall then have had notice; and the said executors will not be liable, for the assets so distributed, to any person of whose debt or claim they shall not have had notice at the time of such distribution.—Dated this 21st day of May, 1923.

DIBBS AND FARRELL,
Proctors for the Executors,
Temora.

4475 16s.

In the Supreme Court of New South Wales.

PROBATE JURISDICTION.

In the estate, will, and codicils of William Henry Tomlins, late of Westknowe, Rutherglen, Scotland, but formerly of Alstonville, in the State of New South Wales, medical practitioner, deceased.

PURSUANT to the Wills, Probate and Administration Act, 1898, and pursuant to Testator's Family Maintenance and Guardianship of Infants Act, 1916: Notice is hereby given that all creditors and other persons having any claims or demands against or upon the estate of the abovenamed deceased, who died at Scotland, on 21st October, 1922, are hereby required to send in full particulars of their claims and demands upon the said estate to the Perpetual Trustee Company Limited, 33-39 Hunter-street, Sydney, the administrator of the estate of the said deceased, to whom letters of administration cum testamento annexo were granted by the Supreme Court of New South Wales on 10th May, 1923, on or before the 7th day of July next, in default whereof the said Perpetual Trustee Company Limited will, after the last-mentioned date, proceed to administer the estate and distribute the assets among the parties entitled thereto, having regard only to the claims and demands of which they shall then have notice; and the said Company will not be liable, for the assets or any part thereof so distributed, to any person of whose claim they shall not have had notice at the time of such distribution.—Dated this 22nd day of May, 1923.

For Perpetual Trustee Company Limited,

R. COPLAND LETHBRIDGE,
Manager.

D. M. LAURENCE AND SON,
Proctors for Administrator,
Yaralla Chambers, 109 Pitt-street, Sydney.

4504 16s.

In the Supreme Court of New South Wales.

PROBATE JURISDICTION.

In the will of Leslie Thomas Garvin, late of Clifton, near Currabubula and Dumble, Brewarrina, in the State of New South Wales, grazier, deceased.

PURSUANT to the Wills, Probate and Administration Act, 1898, and pursuant to Testator's Family Maintenance and Guardianship of Infants Act, 1916: Notice is hereby given that all creditors and other persons having any claims or demands against or upon the estate of the abovenamed deceased, who died at Darlinghurst, near Sydney, on 5th August, 1922, are hereby required to send in full particulars of their claims and demands upon the said estate to the Perpetual Trustee Company Limited, 33-39 Hunter-street, Sydney, the executor of the will of the said deceased, to whom probate was granted by the Supreme Court of New South Wales, on 1st May, 1923, on or before the 7th day of July next, in default whereof the said Perpetual Trustee Company Limited will, after the last-mentioned date, proceed to administer the estate and distribute the assets among the parties entitled thereto, having regard only to the claims and demands of which they shall then have notice; and the said Company will not be liable, for the assets or any part thereof so distributed, to any person of whose claim they shall not have had notice at the time of such distribution.—Dated this 22nd day of May, 1923.

For Perpetual Trustee Company Limited,

R. COPLAND LETHBRIDGE,
Manager.

MAGNEY AND MAGNEY, Proctors,
79 Elizabeth-street, Sydney.

4471 16s.

[Notice of Application for a Certificate of Discharge.]

In the Supreme Court of New South Wales. (22,908)

IN BANKRUPTCY.

Re Leon Axcelrood and Henry Wolf Goldman, trading as "Axcel and Goldman," bakers and pastrycooks, of 336 Oxford-street, Bondi Junction, and in the separate estate of Henry Wolf Goldman.

To the Official Assignee and Creditors.

TAKE NOTICE that Henry Wolf Goldman intends to apply to the Court, Supreme Court Building, Elizabeth-street, Sydney, on Monday, the 18th day of June, 1923, at 10 a.m., or as soon afterwards as the course of business will admit, that a Certificate of Discharge be granted to him, under and according to the provisions of the Bankruptcy Act, 1898.—Dated this 22nd day of May, 1923.

LEON L. COHEN,
Solicitor for the Bankrupt,
Ocean House,
34 Martin-place, Sydney.

4499 10s.

[Notice of Application for a Certificate of Discharge.]

In the Supreme Court of New South Wales. (22,761)

IN BANKRUPTCY.

Re Anthony Folli and Frederick Alexander Huet, trading as A. Folli & Co., and in the separate estate of Frederick Alexander Huet, Alt-street, Ashfield, dentist, and formerly indent agent.

To the Official Assignee and Creditors.

TAKE NOTICE that I, Frederick Alexander Huet, intend to apply to the Court, Supreme Court Building, Elizabeth-street, Sydney, on Monday, the 11th day of June, 1923, at 10 a.m., or as soon afterwards as the course of business will admit, that a Certificate of Discharge be granted to me, under and according to the provisions of the Bankruptcy Act, 1898.—Dated this 22nd day of May, 1923.

FREDERICK ALEXANDER HUET.

4460 10s.

[Notice of Application for a Certificate of Discharge.]

In the Supreme Court of New South Wales. (23,175)

IN BANKRUPTCY.

Re Ethel Sarah Bishop, of 31 Pacific-street, Manly, boarding-house keeper.

To the Official Assignee and Creditors.

TAKE NOTICE that I, Ethel Sarah Bishop, intend to apply to the Court, Supreme Court Building, Elizabeth-street, Sydney, on Wednesday, the 13th day of June, 1923, at 10 a.m., or as soon afterwards as the course of business will admit, that a Certificate of Discharge be granted to me, under and according to the provisions of the Bankruptcy Act, 1898.—Dated this 21st day of May, 1923.

ETHEL SARAH BISHOP.

4470 10s.

In the Supreme Court of New South Wales.

IN BANKRUPTCY.

Re Robert Ziems, of Corrimal, in the State of New South Wales, butcher.

Thursday, the seventeenth day of May, one thousand nine hundred and twenty-three.

TAKE NOTICE that the Sequestration Order made herein on the 18th day of April, 1900, has this day been discharged.

D'APICE AND D'APICE,
Solicitors for the said Robert Ziems,
Wollongong.

4489 8s.

[Notice of Application for a Certificate of Discharge.

In the Supreme Court of New South Wales. (17,576)

IN BANKRUPTCY.

Re Walter Summerhayes, of Collins-street, Alexandria, bricklayer.

To the Official Assignee and Creditors.

TAKE NOTICE that I, Walter Summerhayes, intend to apply to the Court, Supreme Court Building, Elizabeth-street, Sydney, on Wednesday, the 13th day of June, 1923, at 10 a.m., or as soon afterwards as the course of business will admit, that a Certificate of Discharge be granted to me, under and according to the provisions of the Bankruptcy Act, 1898.—Dated this 22nd day of May, 1923.

WALTER SUMMERHAYES.

4452 10s.

In the Supreme Court of New South Wales. (23,204)

IN BANKRUPTCY.

Re Thomas Charles Sanson, trading as Winters Ice Block Company, residing at 106 Enmore-road, Marrickville, and carrying on business at Short-street, Marrickville, engineer; ex parte the bankrupt.

TAKE NOTICE that the Sequestration Order made against the abovenamed bankrupt's estate on the 1st day of February last, was this day annulled and discharged.—Dated this 10th day of May, 1923.

WEAVER AND ALLWORTH,
Solicitors for the Bankrupt,
2 Martin-place, Sydney.

4459 8s.

[Notice under Section 11 of the Bankruptcy Act, 1898.]

In the Supreme Court of New South Wales. (23,415)

IN BANKRUPTCY.

Re Lewis Harold Barrington, of 35 Duxford-street, Paddington, clerk.

NOTICE is hereby given that a Sequestration Order has this day been made against the abovenamed bankrupt, on the petition of the debtor, and Mr. W. H. Palmer appointed to be the Official Assignee.—Dated at Sydney, this 23rd day of May, 1923.

N. C. LOCKHART,
Registrar in Bankruptcy.

[7204] Free

[Notice under Section 11 of the Bankruptcy Act, 1898.]

In the Supreme Court of New South Wales. (23,384)

IN BANKRUPTCY.

Re Peter Morgan, of Ooma Soldiers' Settlement, Forbes.

NOTICE is hereby given that a Sequestration Order has this day been made against the abovenamed bankrupt, on the petition of the Attorney-General of N.S.W., and Mr. C. F. W. Lloyd appointed to be the Official Assignee.—Dated at Sydney, this 21st day of May, 1923.

N. C. LOCKHART,
Registrar in Bankruptcy.

[7206] Free

[Notice under Section 11 of the Bankruptcy Act, 1898.]

In the Supreme Court of New South Wales. (23,401)

IN BANKRUPTCY.

Re Stephen Lucas Smith, of Mitchell-street, Fairfield, labourer.

NOTICE is hereby given that a Sequestration Order has this day been made against the abovenamed bankrupt, on the petition of the debtor, and Mr. C. F. W. Lloyd appointed to be the Official Assignee.—Dated at Sydney, this 17th day of May, 1923.

N. C. LOCKHART,
Registrar in Bankruptcy.

4506 5s.

[Notice under Section 11 of the Bankruptcy Act, 1898.]

In the Supreme Court of New South Wales. (23,410)

IN BANKRUPTCY.

Re William McKenzie, of 117 Faithful-street, Goulburn, dairyman.

NOTICE is hereby given that a Sequestration Order has this day been made against the abovenamed bankrupt, on the petition of the debtor, and Mr. W. H. Palmer appointed to be the Official Assignee.—Dated at Sydney, this 19th day of May, 1923.

N. C. LOCKHART,
Registrar in Bankruptcy.

4507 5s.

[Notice under Section 11 of the Bankruptcy Act, 1898.]

In the Supreme Court of New South Wales. (23,414)

IN BANKRUPTCY.

Re Estate of Walter Arthur Sicklen (deceased), late of Katoomba, curio dealer.

NOTICE is hereby given that a Sequestration Order has this day been made against the abovenamed deceased estate on the petition of the Executrix of the will of the deceased debtor, and Mr. W. H Palmer appointed to be the Official Assignee.—Dated at Sydney, this 22nd day of May, 1923.

N. C. LOCKHART,
Registrar in Bankruptcy.

4508 5s.

[Notice under Section 11 of the Bankruptcy Act, 1898.]

In the Supreme Court of New South Wales. (23,315)

IN BANKRUPTCY.

Re J. H. M. Abbott, of Carrington-parade, Freshwater,

NOTICE is hereby given that a Sequestration Order has this day been made against the abovenamed bankrupt, on the petition of Jane Try, and Mr. C. F. W. Lloyd appointed to be the Official Assignee—Dated at Sydney, this 21st day of May, 1923.

N. C. LOCKHART,
Registrar in Bankruptcy.

4509 5s.

[Notice under Section 11 of the Bankruptcy Act, 1898.]

In the Supreme Court of New South Wales. (23,320)

IN BANKRUPTCY.

Re Harold Joseph Pickett, of Hoffnung's Chambers, 163 Pitt-street, Sydney, agent.

NOTICE is hereby given that a Sequestration Order has this day been made against the abovenamed bankrupt, on the petition of William Reid, and Mr. W. H. Palmer appointed to be the Official Assignee.—Dated at Sydney, this 21st day of May, 1923.

N. C. LOCKHART,
Registrar in Bankruptcy.

4510 5s.

[Notice under Section 11 of the Bankruptcy Act, 1898.]

In the Supreme Court of New South Wales. (23,379)

IN BANKRUPTCY.

Re H. Lilley (married woman), of 44 Craigend-street, Darlinghurst, and lately carrying on business at the Bat Cafe, Pitt-street, Sydney.

NOTICE is hereby given that a Sequestration Order has this day been made against the abovenamed bankrupt, on the petition of the New South Wales Fresh Food and Ice Co. Ltd., and Mr. C. F. W Lloyd appointed to be the Official Assignee.—Dated at Sydney, this 22nd day of May, 1923.

N. C. LOCKHART,
Registrar in Bankruptcy.

4511 5s.

[Notice under Section 11 of the Bankruptcy Act, 1898.]

In the Supreme Court of New South Wales. (23,389)

IN BANKRUPTCY.

Re J. Keefe, of Gale-road, Maroubra, builder.

NOTICE is hereby given that a Sequestration Order has this day been made against the abovenamed bankrupt, on the petition of D. Thatcher and Sons Limited, and Mr C F. W. Lloyd appointed to be the Official Assignee.—Dated at Sydney, this 21st day of May, 1923.

N. C. LOCKHART,
Registrar in Bankruptcy.

4512 5s.

In the Supreme Court of New South Wales. (23,392)

IN BANKRUPTCY.

Re Augustine Dennis Plasto, of 179 Rainbow-street, Randwick, motor driver.

NOTICE is hereby given that a Sequestration Order has this day been made against the abovenamed bankrupt, on the petition of Samuel Wright, and Mr. W. H. Palmer appointed to be the Official Assignee —Dated at Sydney, this 21st day of May, 1923.

N. C. LOCKHART,
Registrar in Bankruptcy.

4513 5s.

In the Supreme Court of New South Wales. (23,387)

IN BANKRUPTCY.

Re Louis Hollingworth Bluhdorn, of Sproule-street, Lakemba, builder.

NOTICE is hereby given that the First Meeting of creditors in the above matter will be held at the office of the Official Assignee, 182 Phillip-street, Sydney, on the 7th day of June, 1923, at 11 a.m., or as soon after as the course of business will permit. To entitle a creditor to vote thereat, his proof must be lodged with the Registrar in Bankruptcy, Elizabeth-street, Sydney, not later than the 5th day of June, 1923.

N. C. LOCKHART,
Registrar in Bankruptcy.

Official Assignee—Charles Fairfax Waterloo Lloyd.

4514 7s.

In the Supreme Court of New South Wales. (23,393)

IN BANKRUPTCY.

Re George Boo Sang, trading as George Choy and Co., of Dubbo, grocer and fruiterer.

NOTICE is hereby given that the First Meeting of creditors in the above matter will be held at the office of the Official Assignee, 182 Phillip-street, Sydney, on the 6th day of June, 1923, at 11 a.m., or as soon after as the course of business will permit. To entitle a creditor to vote thereat, his proof must be lodged with the Registrar in Bankruptcy, Elizabeth-street, Sydney, not later than the 5th day of June, 1923.

N. C. LOCKHART,
Registrar in Bankruptcy.

Official Assignee—Charles Fairfax Waterloo Lloyd.

4515 7s.

In the Supreme Court of New South Wales. (23,287)

IN BANKRUPTCY.

Re Arthur Henry Tulk, of Kurrajong-avenue, Leeton, cycle agent.

NOTICE is hereby given that the Single Meeting of creditors in the above matter will be held at the Court-house, Leeton, before the District Registrar in Bankruptcy, on the 5th day of June, 1923, at 10 a.m., or as soon after as the course of business will permit. To entitle a creditor to vote thereat, his proof must be lodged with the Registrar in Bankruptcy, Elizabeth-street, Sydney, not later than the 1st day of June, 1923.

N. C. LOCKHART,
Registrar in Bankruptcy.

Official Assignee—Charles Fairfax Waterloo Lloyd.
4516 7s.

In the Supreme Court of New South Wales. (23,325)

IN BANKRUPTCY.

Re John Henry Shelton, of Gloucester, and formerly of Forster, labourer.

NOTICE is hereby given that the Single Meeting of creditors in the above matter will be held at the Court-house, Gloucester, before the District Registrar in Bankruptcy, on the 11th day of June, 1923, at 11 a.m., or as soon after as the course of business will permit. To entitle a creditor to vote thereat, his proof must be lodged with the Registrar in Bankruptcy, Elizabeth-street, Sydney, not later than the 5th day of June, 1923.

N. C. LOCKHART,
Registrar in Bankruptcy.

Official Assignee—William Harrington Palmer.
4517 7s.

In the Supreme Court of New South Wales. (23,263)

IN BANKRUPTCY.

Re D. Thompson, of Newey Creek, near Macksville, dairyman.

NOTICE is hereby given that the Single Meeting of creditors in the above matter will be held at the Court-house, Macksville, before the District Registrar in Bankruptcy, on the 27th day of June, 1923, at 10 a.m., or as soon after as the course of business will permit. To entitle a creditor to vote thereat, his proof must be lodged with the Registrar in Bankruptcy, Elizabeth-street, Sydney, not later than the 19th day of June, 1923.

N. C. LOCKHART,
Registrar in Bankruptcy.

Official Assignee—William Harrington Palmer.
4518 7s.

In the Supreme Court of New South Wales.

IN BANKRUPTCY.

NOTICE is hereby given that the Single Meeting of creditors in the following matters will be held at the Court, Supreme Court Building, Elizabeth-street, Sydney, on the 5th day of June, 1923, at 10 a.m., or as soon after as the course of business will permit. To entitle a creditor to vote thereat his proof must be lodged with the Registrar in Bankruptcy not later than the 2nd day of June, 1923 :—

Re Harmony Alfred Blay (No. 22,990), of Chandos-street, Ashfield, and lately carrying on business at 2A Railway-street, Petersham.

Re Sidney Alfred Stevens (No. 23,376), of 7 Govett-street, Randwick, iron moulder.

N. C. LOCKHART,
Registrar in Bankruptcy.

Official Assignee—Charles Fairfax Waterloo Lloyd.
4519 14s.

In the Supreme Court of New South Wales.

IN BANKRUPTCY.

NOTICE is hereby given that the Single Meeting of creditors in the following matters will be held at the Court, Supreme Court Building, Elizabeth-street, Sydney, on the 11th day of June, 1923, at 10 a.m., or as soon after as the course of business will permit. To entitle a creditor to vote thereat his proof must be lodged with the Registrar in Bankruptcy not later than the 8th day of June, 1923.

Re H. G. Hummelstad (No. 23,066), of 7 Arnold-place, Sydney.

Re Thomas Stephen Austin (No. 23,368), of Main-street, Lithgow, draper.

N. C. LOCKHART,
Registrar in Bankruptcy.

Official Assignee Charles Fairfax Waterloo Lloyd.
4520 14s.

In the Supreme Court of New South Wales.

IN BANKRUPTCY.

NOTICE is hereby given that the Single Meeting of creditors in the following matters will be held at the Court, Supreme Court Building, Elizabeth-street, Sydney, on the 6th day of June, 1923, at 10 a.m., or as soon after as the course of business will permit. To entitle a creditor to vote thereat, his proof must be lodged with the Registrar in Bankruptcy not later than the 5th day of June, 1923 :—

Re A. H. Bacon (No. 23,364), of Mary-street, Hunter's Hill.

Re Kathleen McCarthy, Margaret Tognetti, and Regina Tognetti, trading as "K. McCarthy" (No. 23,359), of 268 Darling-street, Balmain, and Glebe-road, Glebe, grocers.

Re Charles Edwin Jones, and Cecil Victor Jones, trading as "Jones Brothers" (No. 23,386), of "Roslyn," Lavender-street, Five Dock, and "Monroe," Links-avenue, Concord, respectively, tilers.

Re Horten George Cox (No. 23,385), of Govett's Leap road, Blackheath, grocer.

N. C. LOCKHART,
Registrar in Bankruptcy.

Official Assignee—William Harrington Palmer.
4521 £1 8s.

In the Supreme Court of New South Wales. (23,332)

IN BANKRUPTCY.

Re William Francis Howlin, of 27 Dudley-street, Haberfield, and trading as The Howlin Manufacturing Coy., at 75 Booth-street, Annandale.

NOTICE is hereby given that the First Meeting of creditors in the above matter will be held at the office of the Official Assignee, 182 Phillip-street, Sydney, on the 7th day of June, 1923, at noon, or as soon after as the course of business will permit. To entitle a creditor to vote thereat, his proof must be lodged with the Registrar in Bankruptcy, Elizabeth-street, Sydney, not later than the 5th day of June, 1923.

N. C. LOCKHART,
Registrar in Bankruptcy.

Official Assignee Charles Fairfax Waterloo Lloyd.
[7205] Free

In the Supreme Court of New South Wales.

IN BANKRUPTCY.

Notice to Creditors.

ACCOUNTS with plans of distribution in the undermentioned estates, showing dividends as specified, are now filed in the office of the Registrar in Bankruptcy, Supreme Court Building, Elizabeth-street, Sydney, for the inspection of persons interested; and notice is hereby given that such accounts and plans will be submitted to the Court for confirmation on Monday, the 11th June, 1923, if not previously objected to:—

Mollie Cathrine Killingbeck, of City Buildings, Pitt-street, Sydney (No. 22,653), a second account and first plan of distribution showing payment of a dividend of one shilling and ninepence in the £ on one preferential claim.

Rupert William Waller, late of Gray Lyn, White-street, Manly, motor-car driver (No. 22,841), a second account and first plan of distribution showing payment of a dividend of four shillings and ninepence seven-sixteenths of a penny in the £ on one Crown claim.

Benjamin Richards Durham, of Richmond, auctioneer, land and estate agent (No. 22,843), a second account and first plan of distribution showing payment of a dividend of eightpence one farthing in the £ on two Crown claims.

Joseph Thomas Clark, of Victoria-road, Marrickville, cycle agent (No. 22,900), a second account and plan of distribution showing payment of a dividend of twopence in the £ on all proved concurrent claims.

Assigned estate of Arthur Charles Campbell, of 6 Elizabeth-street, Paddington, baker (No. 22,917), a second account and plan of distribution showing payment of an equalising dividend of five shillings in the £ on one concurrent claim and a dividend of one shilling and sevenpence five-eighths of a penny in the £ on all proved concurrent claims.

George Henry Nicholls, of Homedale-street, Springwood, builder (No. 22,922), a second account and plan of distribution showing payment of a dividend of tenpence three-sixteenths of a penny in the £ on all proved concurrent claims.

John Leonard Hollins, of Pokataroo, storekeeper (No. 23,011), a second account and plan of distribution showing payment of a dividend of twenty shillings in the £ on one Crown claim.

George James Brooks Lockyer, of 117 Pitt-street, Sydney, (No. 23,017), a second account and first plan of distribution showing payment of a dividend of fifteen shillings and eightpence in the £ on one Crown claim.

James McGrory, of Finley, and formerly of Tocumwal, agent (No. 23,027), a second account and plan of distribution showing payment of a dividend of sixpence eleven-sixteenths of a penny in the £ on all proved concurrent claims.

Orastus Germon, of Merunong Station, via Dubbo, share-farmer (No. 23,049), a second account and plan of distribution showing payment of a dividend of fourpence five-sixteenths of a penny in the £ on one Crown claim.

Edward Richard Barnes, of Parramatta-road, Auburn, engineer (No. 23,071), a second account and first plan of distribution showing payment of a dividend of eightpence five-eighths of a penny in the £ on two preferential claims.

Alfred Ernest Langley, of Bingara, hotelkeeper (No. 23,077), a second account and first plan of distribution showing payment of a dividend of twenty shillings in the £ on one Crown claim and a dividend of twopence in the £ on all proved concurrent claims.

Sydney Montgomery, of 502 Miller-street, North Sydney, produce merchant (No. 23,112), a second account and first plan of distribution showing payment of a dividend of seven shillings and one penny one halfpenny in the £ on two Crown claims.

Thomas Joseph Ruttle, of Grogan-road, Stockinbingal, farmer (No. 23,153), a second account and first plan of distribution showing payment of a dividend of one shilling and twopence three-farthings in the £ on two Crown claims.

Quentin Shaddock Spedding, of Bay-road, North Sydney, editor (No. 23,237), a first account and plan of distribution showing payment of a dividend of five shillings and one penny three-eighths of a penny in the £ on all proved concurrent claims.

Also, accounts current only in the undermentioned estates:—

No. 22,988. Robert Roney, of Cessnock, jeweller and furniture warehouseman.

No. 23,030. Clive Charles Lawson, of Wauchope, motor mechanic.

WILLIAM HARRINGTON PALMER,
Official Assignee.

47 Elizabeth-street, Sydney,
24th May, 1923.

4502 £2

In the Supreme Court of New South Wales.

IN BANKRUPTCY.

NOTICE TO CREDITORS.

ACCOUNTS and plans of distribution in the undermentioned estates, showing dividends as specified hereunder, are now filed in the Office of the Registrar in Bankruptcy, Supreme Court Building, Elizabeth-street, Sydney, for the inspection of persons interested; and notice is hereby given that such accounts and plans will be submitted to the Court for confirmation on Monday, the 11th June, 1923, at 10 a.m., if not previously objected to:—

John Guthrie Gray, of Garoet, near Corowa, formerly of Kentucky Station, near Corowa, farmer and grazier (No. 21,742), a fourth account and third plan of distribution, showing payment of a third dividend of threepence and one-sixth of a penny in the £ on all proved concurrent claims.

John Francis Salmon, of Lucknow, Old South Head road, Rose Bay, builder (No. 23,180), a first account and plan of distribution, showing payment of a dividend of one shilling and nine pence and one-sixth of a penny in the £ on all proved concurrent claims.

Duncan Cameron, of Yanco Downs, near Morundah, station manager (No. 23,212), a first account current, showing payment of the fees, charges, and expenses, and a balance of £12 1s. 10d. carried forward to the credit of the estate.

Accounts current only in the following estates:—

No. 23,176. George Matthew Tickle, William Ryan, and William Muirhead Caddy, all of Balmain (joint estate).

No. 23,176. George Matthew Tickle, of Balmain (separate estate).

No. 23,176. William Ryan, of Balmain (separate estate).

No. 23,176. William Muirhead Caddy, of Balmain (separate estate).

No. 23,243. Norman Charles Chapman, of Cessnock, colliery employee.

No. 23,250. Ernest Avery Carr, of Barnes-street, West Tamworth, labourer.

No. 23,261. Edward Henry Hobday, of Glenroyal, Yagobie, labourer.

No. 23,273. Alexander Joseph Sheridan, of 120 Chloride-street, Broken Hill, and of Tarrowingee, mail contractor.

C. F. W. LLOYD,
Official Assignee.

182 Phillip-street, Sydney,
24th May, 1923.

4503 £1

LOST from Eastwood, on 18th May, 1923,—Brown gelding about 14·3, 7 years, branded HF near shoulder.

FERRIER BROS.,
Eastwood.

4462 4s.

LOST, from Chatswood, 1st May,—One dark-bay gelding about 14 hands, aged small white star on forehead, gray hairs on off rump, branded J O on near shoulder.

R. C. VINCENT,
Ilma, Devonshire-street,
Chatswood.

4477 4s

POUNDINGS.

*** Poundkeepers are reminded that Advertisements of impounded Stock are charged for at the rate of* ONE SHILLING FOR EACH ANIMAL DESCRIBED; *and no such Advertisement will be inserted in the Gazette unless accompanied by a remittance sufficient to cover the cost of insertion.*

ADAMINABY.—Impounded at Adaminaby, on the 16th May 1923, from Earlscourt, by order of G. W. Mackay; sum due at date of notice, 10s. 6d.:—

Black and white bullock, no brands visible, off ear marked about 6 years.

If not released, will be sold at this Pound at noon on the 31st May, 1923.

4474—1s. A. KELLY, Poundkeeper.

CASTLE HILL.—Impounded at Castle Hill, on the 7th May 1923, from Box Hill Estate:—

Bay mare, J—D (conjoined) near shoulder, 69 near flank, aged

Black draught mare, no brands visible, star, aged.

Creamy mare, near shoulder, aged, 15 hands.

If not released, will be sold at this Pound at noon on the, 31st May, 1923.

4484—3s. G. MUIR, Poundkeeper.

CESSNOCK.—Impounded at Cessnock, on the 15th May, 1923, from Bellbird, by William Farnham; sum due at date of notice, 16s. 10d. each:—

Red and white cow, CBR near rump, earmarked near ear, aged.

Red heifer, over near rump, 6 months.

Roan bull calf, no brands visible, 2 months.

If not released, will be sold at this Pound at noon on the 31st May, 1923.

4446—3s. T. COLLINS, Poundkeeper.

COWRA.—Impounded at Cowra, on the 7th May, 1923, from Morongala, by Waugoola Shire Council; sum due at date of notice, £1 13s. 6d.:—

Brown light harness gelding, indescribable brand near shoulder, black points, cut on off fore leg, about 8 years, 15 hands.

If not released, will be sold at this Pound at noon on the 31st May, 1923.

4431—1s. T. FRAZER, Poundkeeper.

EUGOWRA.—Impounded at Eugowra, on the 15th May, 1923, from Mountain View, by H. E. Kent; sum due at date of notice, 19s. 6d.:—

Roan mare, branded JK over ⌣, star, hind feet white, aged, 15 hands.

If not released, will be sold at this Pound at noon on the 7th June, 1923.

4449—1s. W. NIVEN, Poundkeeper.

GULARGAMBONE.—Impounded at Gulargambone on the 11th May, 1923, from The Gums, by E. A. Ferguson; sum due at date of notice, £1 1s. 6d.:—

Bay mare, no brands visible, black points, aged, about 17 hands.

If not released, will be sold at this Pound at noon on the 31st May, 1923.

4442—1s. G. SKINNER, Poundkeeper.

HUNTER'S HILL.—Impounded at Hunter's Hill, on the 17th May, 1923, from Hillcrest-avenue, by B. Willis, inspector:—

Draught horse, CG near side, poor condition, aged, 17 hands.
Black spring cart horse, branded like R (faint), near side, aged, 15 hands.
Black calf, no brands visible, strap around neck, 9 months.
Yellow calf, no brands visible, 6 months.

If not released, will be sold at this Pound at noon on the 31st May, 1923.

4491—4s. W. CUNEO, Poundkeeper.

LEETON.—Impounded at Leeton, on the 14th May, 1923, from Plantation, Cowshed Hill, by W.C. & I.C. rangers; sum due at date of notice set after each animal:—

Red cow, 1 ∝ 5 near shoulder, about 4 years, £1 3s. 6d.
Red cow, same brand and age, £1 2s. 5d.
Red and white spotted cow, 1 ∝ 5 near shoulder, like O over M off thigh, about 4 years, £1 2s. 5d.

Also, on same date, from Brobenah-road, by same persons:—

Black and white cow, no brands visible, notch off ear, £1 1s.
Blue-roan cow, no brands visible, square off ear, £1 1s.
White poley cow, ⅂B near rump; calf at foot; £1 1s.
Red cow, no brands visible, notch off ear, £1 1s.

If not released, will be sold at this Pound at noon on the 31st May, 1923.

4457—8s. W. BOYLE, Poundkeeper.

MAJOR'S CREEK.—Impounded at Major's Creek, on the 18th May, 1923, by order of Mr. C. Royds; sum due at date of notice, 8s.:—

Red steer, no brands visible.

If not released, will be sold at this Pound at noon on the 31st May, 1923.

4476—1s. R. KEYTE, Poundkeeper.

MANLY.—Impounded at Manly, on the 16th day of May, 1923, from Hutton-street, Manly, by G. W. Woollett, impounding officer; sum due at date of notice, 19s.:—

Bay mare, like LO over ⌣ near shoulder, white face, hind fetlocks white, 6 years, 15 hands.

If not released, will be sold at this Pound at noon on the 31st May, 1923.

4436—1s. W. WILBOW, Poundkeeper.

NORTH GUNDAGAI.—Impounded at North Gundagai on the 16th May, 1923, from travelling stock reserve Wambidgee, by order of Pastures Protection Board; sum due at date of notice, £1 8s. 6d.:—

Dark-bay mare, no brands visible, star, hind legs scarred.

If not released, will be sold at this Pound at noon on the 31st May, 1923.

4492—1s. B. RYAN, Poundkeeper.

PENRITH.—Impounded at Penrith, on the 14th May, 1923, from Orchard Hills, by A. Blakie:—

Yellow Jersey cow, like FT off rump.

If not released, will be sold at this Pound at noon on the 31st May, 1923.

4448—1s. A. EAST, Poundkeeper.

QUEANBEYAN.—Impounded at Queanbeyan, on the 12th May, 1923, from Federal lands, Canberra, by S. Southwell: sum due at date of notice, 16s. each:—

Merino ewe, earmarked two swallow-tails, aged.
Merino ewe, earmarked slash and swallow-tail, 2 tooth.
Cross bred wether, earmarked slit and swallow-tail, 8 tooth.

If not released, will be sold at this Pound at noon on the 31st May, 1923.

4473—3s. W. OLDFIELD, Poundkeeper.

YENDA.—Impounded at Yenda, on the 10th day of May, 1923, from Farm 1,370, Yenda, by J. E. Lee; sum due at date of notice, £6 8s.:—

Black and white steer, T•S• off rump, yearling.

If not released, will be sold according to Impounding Act.

4464—1s. G. PENTLAND, Poundkeeper.

NEW SOUTH WALES "GOVERNMENT GAZETTE"

The "GOVERNMENT GAZETTE" *is now published on the* FRIDAY *in each week, and the issue of Supplements, unless Statutory or Extraordinary, is prohibited. All* NOTICES—*Departmental or private—for insertion must be received by the Government Printer not later than* TWELVE O'CLOCK *of the day preceding the day of publication. Advertisements received after that time will be inserted, if circumstances permit, on payment of a late fee of 2s. 6d.*

PROOFS *of Departmental Notices will be supplied, but must be returned not later than 5 p.m. on the Thursday, and duly certified for issue by a responsible Officer; otherwise such Notices will not be included in the next day's Gazette.*

ALL POUNDKEEPERS' *and private advertisements forwarded for publication in the "Gazette" must be* PAID FOR PRIOR TO INSERTION; *and all notices, from whatever source, should be legibly written on one side of the paper only. Signatures (in particular) and proper names must be written very plainly in the text. All documents illegibly written will be returned unpublished.*

ADVERTISEMENTS *are charged for at the rate of 4s. for eight lines or under (ten words to the line), and 6d. for every additional line above eight lines.*

SUBSCRIPTIONS:—*For the year, 30s.; by post, 35s.; for the half-year, 17s. 6d.; by post, 20s.; for the quarter, 12s. 6d.; by post, 14s.; payable in advance, Single numbers, current year, 6d. each; previous years 1s., postage added.*

Subscriptions may commence from the first of any month; but back numbers (for the then current quarter) are supplied to yearly subscribers only.

ALL PAYMENTS *must be made in advance, and may be remitted by Money Orders, Postal Notes, or N.S.W. Duty Stamps. Postage Stamps will not be accepted.*

ALL COMMUNICATIONS *should be addressed to "The Government Printer, Sydney."*

CONTENTS.

	PAGE
Proclamations	2381
Local Government Act, 1919—Notices under	2383
Appointments, &c.	2384
Government Notices	2386
Cattle Slaughtering and Diseased Animals and Meat Act, 1902	2387
Government Railways and Tramways—By-law	2388
Oyster Culture Leases	2389
Income Tax—Day of payment for 1922	2389
Wheat Marketing Act, 1920—Notice under	2389
Water Conservation and Irrigation Commission—Notices under	2390
Water Act, 1912—Notices under	2390
Registry of Friendly Societies—Notice under	2391
Industrial Notice	2392
Court Notices	2392
Notices under Real Property Act	2392
Notice to Lay Service Pipes, &c.	2392
Tenders	2394
Unclaimed Moneys paid into Treasury	2396
General Abstracts of Average Amounts of Liabilities and Assets of Banks	2397
General Abstract of Average Amount of Liabilities and Assets of Companies	2405
Mines Department Notices	2413
Lands Department Notices	2415
Private Advertisements	2457
Impoundings	2471

SYDNEY:

Printed and Published by ALFRED JAMES KENT, Acting Government Printer, 25th May, 1923.

SUPPLEMENT

TO THE

Government Gazette

OF THE STATE OF

NEW SOUTH WALES.

PUBLISHED BY AUTHORITY.

[REGISTERED AT THE GENERAL POST OFFICE, SYDNEY, FOR TRANSMISSION BY POST AS A NEWSPAPER.]

No. 62.] FRIDAY, 25 MAY. [1923.

SPECIAL GAZETTE UNDER THE "PUBLIC SERVICE ACT, 1902."

APPOINTMENTS.

CHIEF SECRETARY'S DEPARTMENT AND OFFICE OF THE MINISTER OF PUBLIC HEALTH.

HIS Excellency the Governor, with the advice of the Executive Council, and upon the recommendation of the Public Service Board, has approved of the following appointments:—

Messrs. Patrick James Carroll, John Michael Thomas White, and William Oswald Currie, Clerks, Bureau of Statistics, to be Compilers in the Bureau mentioned,—from 1st May, 1923.

Miss Hilda Lillian Haub to be Shorthand-writer and Typist, Chief Secretary's Department, on probation for six months,—from 1st April, 1923.

Mr. Richard Hannan, Chief Messenger, Chief Secretary's Department, to be Emergency Chief Messenger in the Department named,—from 5th April, 1923.

Mr. William George Jones to be Attendant, Rookwood State Hospital and Asylum, Office of the Director-General of Public Health (confirmation).

Mr. Colin Hugh John McKinnon to be Junior Clerk, Department of Audit (confirmation).

DEPARTMENT OF LANDS.

Mr. Cecil Augustus Falconer Middleton, Draftsman, Land Board Office, Grafton, to be Draftsman, Land Board Office, Maitland,—from 24th April, 1923 (Minl. 1923-2,765).

Mr. Arthur Ernest Heyworth Thomas, Draftsman, Land Board Office, Maitland, to be Draftsman, Land Board Office, Grafton,—from 17th April, 1923 (Minl. 1923-2,765).

Miss Rosa Mary Ann Garlick to be Junior Clerk, Returned Soldiers' Settlement Branch, Department of Lands, on probation for six months,—to take effect from 1st May, 1923.

DEPARTMENT OF EDUCATION.

Miss Evelyn Somerset Peir to be Clerk, on probation for six months, Department of Public Instruction,—to take effect from 1st May, 1923.

Dr. Frederick Tooth to be Medical Officer, Medical Branch, on probation for six months.

Mr. Kenneth Campbell Warton, Mr. William Thomas Hyder, Mr. John Kirby Brooks, Mr. Bernard Jack Cohen to be Dental Officers, Medical Branch, on probation for six months.

FORESTRY COMMISSION

Mr. Frank George Borchers, Cadet Draftsman (confirmation).

Messrs. George Gillanders McBean, Douglas Hurtle Bean, and William Francis Lee to be Forest Guards, on probation for six months from 1st May, 1923.

DEPARTMENT OF THE ATTORNEY-GENERAL AND OF JUSTICE.

Mr. Hugh Moffit Blackmore, Clerk of Petty Sessions and Chamber Magistrate, Mudgee, to be Clerk of Petty Sessions and Chamber Magistrate, Kogarah, vice Mr. A. E. Chapman, promoted,—from 29th May, 1923; also to be Assistant Registrar of Births, Deaths, and Marriages for the District of St. George at Kogarah,—from same date.

Mr. Jack Fleeman, Assistant Clerk of Petty Sessions, Albury, to be a Relieving Assistant Clerk of Petty Sessions, vice Mr. A. G. Morgan, promoted,—from 21st May, 1923.

Mr. Ralph Alexander Pollard, Clerk, Bathurst Gaol, to be a Clerk in the Petty Sessions Branch of this Department,—from 21st May, 1923.

Messrs. John O'Neill Doyle and Finlay Patrick McRae, Draftsmen, Registrar-General's Department, to be Assistants to Examiners,—from 1st September, 1922.

Mr. Gordon Douglas Dare, Draftsman, Department of Lands, to be Draftsman, Registrar-General's Department,—from 20th April, 1923.

HIS Excellency the Governor, with the advice of the Executive Council, has approved of the following appointments:—

Mr. Sidney Ernest Beaver, Relieving Clerk of Petty Sessions, to act as Clerk of Petty Sessions, Mudgee, vice Mr. H. M. Blackmore, and pending permanent arrangements,—from 29th May, 1923; also to act as District Registrar in Bankruptcy at Mudgee (to act only at such times as the Police Magistrate is unable to perform the duty), Registrar of Births, Deaths, and Marriages for the District of Mudgee at Mudgee, Registrar of the District Court, Mudgee, and Registrar of the Court of Review at that place under the Land and Income Tax Assessment Act, 1895, and Regulations thereunder,—from same date.

Mr. Sidney Taylor, Relieving Clerk of Petty Sessions, to act as Clerk of Petty Sessions, Crookwell, during the absence of Mr. T. G. L. Flynn, on leave,—from 23rd May, 1923.

Mr. Joseph Teesdale Tarn, Relieving Clerk of Petty Sessions, to act as Clerk of Petty Sessions, Moss Vale, during the absence of Mr. G. J. Johnstone, on leave,—from 15th May, 1923; also to act as District Registrar in Bankruptcy at Moss Vale (to act only at such times as the Police Magistrate is unable to perform the duty), Assistant Registrar of Births, Deaths, and Marriages for the Districts of Bowral and Kiama at Moss Vale, and Registrar of the Court of Review at that place under the Land and Income Tax Assessment Act, 1895, and Regulations thereunder,—from the same date.

Mr. Harold Palser, Acting Crown Land Agent, Tumut, to act also as Clerk of Petty Sessions there, during the absence of Mr. F. W. Smart, on leave,—from 15th May, 1923; also to act as District Registrar in Bankruptcy at Tumut (to act only at such times as the Police Magistrate is unable to perform the duty), and Assistant Registrar of Births, Deaths, and Marriages for the District of Tumut at Tumut,—from same date.

CHARLES W. OAKES, Acting Premier.

RETIREMENTS.

THE following retirements from the Public Service are hereby notified, the section of the Public Service Act, 1902, under which the retirements were effected and the last day of service in each case being indicated within brackets:—

CHIEF SECRETARY'S DEPARTMENT AND OFFICE OF THE MINISTER OF PUBLIC HEALTH.

Mr. John Augustine Groves, Attendant, Rookwood State Hospital and Asylum [section 66—13th March, 1924].

COLONIAL TREASURER'S DEPARTMENT.

Mr. Edward Hungerford, Accountant, Government Stores Department [section 66 (3)—1st February, 1924].

(This notice is in lieu of that published in Government Gazette, No. 60 of 18th May, 1923).

Miss Deborah Halpin, Sewer, Binding Branch, Government Printing Office [section 21 of the Superannuation Act, 1916—30th June, 1923].

(This notice is in lieu of that published in Government Gazette No. 85 of 26th May, 1922).

DEPARTMENT OF EDUCATION

Mr. George H. Hodgson, Teacher Public School, Sherwood [section 67—31st March, 1924].

Miss Margaret Duffy, Assistant Teacher, Public School, Stanmore [section 66—30th September, 1923].

Miss Jessie Finlay Brownhill, Assistant Teacher, Public School, Miranda [section 66—30th September, 1923].

Mr. Albert Bowden, Officer-in-Charge, Carpentry Workshops [section 66—9th March, 1924].

Miss Lucy Anna T. Adams, Assistant Teacher, Public School, Como [section 63—4th May, 1923].

DEPARTMENT OF LANDS.

John Taylor Cooke, Esquire, Assistant Under Secretary [section 66—16th July, 1923] (Minl. 1922-2,206).

CHARLES W. OAKES, Acting Premier.

RESIGNATIONS.

THE following resignations from the Public Service are hereby notified, the last day of service being indicated within brackets:—

DEPARTMENT OF THE ATTORNEY-GENERAL AND OF JUSTICE.

Mr. Herbert Daniel Allen, Clerk, Prothonotary's Office [10th August, 1923].

Mr. Edward James Brigdale, Sheriff's Officer, Sydney [4th May, 1923].

DEPARTMENT OF EDUCATION.

Miss Helen Mary Golder, Mistress, Public School, Grafton [13th October, 1923].

Mr. Archibald Dennis, Teacher, Public School, Capertee [29th June, 1923].

Mrs. Adeline S. Ditcham, Assistant, Girls' High School, West Maitland [6th October, 1923].

Miss Masey Bennett, Assistant, Public School, Katoomba [30th June, 1923].

DEPARTMENT OF AGRICULTURE.

Mr. Reginald Arthur Daniells, Junior Clerk [7th May, 1923].

CHARLES W. OAKES, Acting Premier.

PUBLIC SERVICE NOTICE.

APPLICATIONS, which must be made on the proper printed forms, will be received till not later than 4th June, 1923, for men and women desirous of being trained for the position of Teacher of Small Country Schools, or of Assistant in Country Schools, or of Junior Teacher.

The course of training will begin in September, 1923, and extend over a period of twelve months at the Teachers' Training College (Hereford House).

In awarding Scholarships preference will be given, in the following order, to candidates holding the undermentioned qualifications:—

(1) Leaving Certificate.

(2) Intermediate Certificate, together with a Certificate from the Principal Teacher that the third year High School course has been satisfactorily completed after passing the Intermediate Examination.

(3) Intermediate Certificate, with satisfactory passes in English, Mathematics, Geography, or History, and one other subject, or a pass at the Special Entrance Examination to be held on the 4th and 5th July, 1923; the candidates from these three sources being placed in order of merit.

A quota of 15 per cent. of the scholarships will be made available to applicants who take the Special Entrance Examination and show a satisfactory standard of qualifications.

The Special Entrance Examination will be held on Wednesday and Thursday, 4th and 5th July, 1923, at Sydney and various country centres. Applicants must be unmarried, and be between the ages of 16 and 35 years.

The subjects of examination are as follows:—English (including Dictation), Arithmetic, Geography or History, and one or more of the following subjects:—Algebra, Geometry, Drawing.

During the period of training, scholarships will be made available to the value of £30 per annum, and an additional grant of £20 will be made to scholarship holders who have to board away from home.

After twelve months training, candidates under the age of 21 years who have satisfied all necessary conditions will be appointed as Junior Teachers to such positions as may be vacant, and will be paid at the rates provided by Regulation, namely:—

If employed as Assistant—

Age.	Men.	Women.
	£	£ s. d.
17	104	91 0 0
18	117	97 10 0
19	143	117 0 0
20	169	136 10 0

If employed as Teacher-in-Charge of School—

Age.	Men.	Women.
	£	£ s. d.
17	156	130 0 0
18	169	136 10 0
19	195	156 0 0
20	221	175 10 0

Any Junior Teacher appointed away from home will be paid a minimum salary of £130, employed either as an Assistant or Teacher-in-Charge.

Adult Teachers will be paid at the following rates, viz.:—

If employed as Assistant—Men, £208; Women, £169.

If employed as Teacher-in-Charge—Men, £221; Women, £175 10s.

And thereafter at rates prescribed by Regulation No. 336.

The above rates do not include recent Board of Trade award.

At the expiration of the period of training, candidates will be afforded an opportunity, by examination, of obtaining a provisional classification of either 3A or 3B, which will be awarded as from the 1st day of January following upon the completion of two years' service after training, subject to the character of their service proving satisfactory, and to their having attained the age of 21 years.

Candidates will be required to sign a guarantee as to service in any part of the State, and will also be subject to the provisions of Regulation 72 under the Public Instruction Act of 1880, in regard to refund of training allowance.

Application forms may be obtained at this Office, 39 Hunter-street, Sydney, or from Inspectors of Schools in Country Districts.

By order of the Board,

T. S. CHAMPION,
Secretary.

Examinations will be held at the following centres:—

Albury	Hay (or Narrandera)	Orange
Armidale	Inverell	Parramatta
Bathurst	Kempsey	Penrith
Broken Hill	Lismore	Sydney
Casino	Maitland	Tamworth
Cooma	Mudgee	Taree
Dubbo	Muswellbrook	Wagga Wagga
Forbes	Narrabri	Wollongong
Goulburn	Newcastle	Yass
Grafton		Young

[Price, 6d.]

PUBLIC SERVICE NOTICE.

THE Public Service Board invite applications for the following positions. Application should be made on a form for the purpose, obtainable at the office of the Board, 39 Hunter-street, Sydney, or from Clerks of Petty Sessions in country districts, and should reach the undersigned not later than the dates specified. Salaries other than those at daily, hourly, or weekly rates will be subject to the deductions provided by the Superannuation Act, 1916. Notice of the filling of these positions will appear in these columns at a later date:—

28th May, 1923.

Teacher of Cabinetmaking (part-time), Sydney Technical College. Pay, 6s. per hour for 7½ hours (three evenings) weekly. Applicants must be actually working at the trade and have a sound knowledge of cabinetmaking in all its branches, with special qualifications in Drawing and Design. Employment will be in terms of section 44 of the Public Service Act, 1902, and section 3 of the Amending Act, 1903.

*Instructor in Farm Practice, Yanco Agricultural High School, Department of Public Instruction. (General Division). Commencing salary, £300 per annum, with annual increments of £13 to a maximum salary of £352 per annum, less £65 per annum for board and lodging. Duties: (a) General Management and Care of the Farm, Orchard, Dairy Stock, and Poultry; (b) General Instruction in Farm Work to the pupils.

5th June, 1923.

Junior Clerks (male). An examination for permanent appointment in the Public Service will be held in Sydney on 28th June, 1923. Subjects:—English, Dictation, Handwriting. Candidates must have passed either the Leaving Certificate examination or Intermediate Certificate examination, as prescribed in Public Service Regulations. Examination fee of 5s. must be lodged with a Clerk of Petty Sessions or the Treasury, and the receipt forwarded to the undersigned.

Cadet Draftsman (male). An examination for permanent appointment in the Public Service will be held in Sydney on 28th June, 1923. Subjects: Drawing, English, Dictation, Handwriting. Candidates must have passed the Leaving Certificate examination, as prescribed in Public Service Regulations. Examination fee of 5s. must be lodged with a Clerk of Petty Sessions or the Treasury, and the receipt forwarded to the undersigned.

*In terms of the Public Service Act, suitable applicants already permanently employed in the Public Service will receive first consideration in the filling of permanent positions.

T. S. CHAMPION,
Secretary.

SYDNEY:

Printed and Published by Alfred James Kent, Acting Government Printer, 25th May, 1923.

Government Gazette

OF THE STATE OF

NEW SOUTH WALES.

PUBLISHED BY AUTHORITY.

[REGISTERED AT THE GENERAL POST OFFICE, SYDNEY, FOR TRANSMISSION BY POST AS A NEWSPAPER.]

No. 63.] FRIDAY, 1 JUNE. [1923.

PROCLAMATION—FISHERIES ACT, 1902, AND FISHERIES (AMENDMENT) ACT, 1910.

(L.S.)
W. E. DAVIDSON,
Governor.

THE use of any fishing-net, fixed engine, fish-trap, or other implement for the purpose of catching fish is prohibited in the waters specified in the Schedule hereto for a period of three years from the 21st May, 1923, inclusive.

SCHEDULE.

County of Cumberland parishes of St. John and Liberty Plains. The whole of the waters of Duck River together with all of its affluents upwards from its junction with Parramatta River.

Signed and sealed at Sydney, this twenty-fifth day of May, 1923.

By His Excellency's Command,
J. C. L. FITZPATRICK.

[7163] GOD SAVE THE KING!

FISHERIES ACT, 1902, AND FISHERIES (AMENDMENT) ACT, 1910.

PROCLAMATION.

(L.S.)
W. E. DAVIDSON.
Governor.

WITH respect to fishing-nets known as hauling-nets, for catching marine fish in those portions of the waters of Pittwater, Hawkesbury River, and Broken Bay, more particularly described in the Locality Schedule hereto, during the period 1st January to 30th June inclusive in each year, a net with the length of net and size of mesh set out in the Descriptive Schedule hereto shall be a lawful net, and the length of hauling-lines which it shall be lawful to attach thereto shall be as specified in the said Descriptive Schedule—provided that such net shall not be used as a sunk-net.

LOCALITY SCHEDULE.

Counties of Cumberland and Northumberland. The whole of the waters of that part of Pittwater, its bays and tributaries easterly and northerly from a line drawn from Longnose Point to Taylor's Point; and of that part of the Hawkesbury River and Broken Bay, together with all tributaries, easterly from a line drawn from Juno Head to Hungry Head, and southerly from a line drawn from Green Point to Box or Hawk Head.

DESCRIPTIVE SCHEDULE.

Total length of net, not exceeding 120 fathoms.

Length of bunt, not exceeding 80 fathoms, nor more than two-thirds of the total length of net.

Mesh of bunt, not less than 2½ inches.

Length of each wing, not exceeding 20 fathoms, nor less than one-sixth of total length of net.

Mesh of each wing, not less than 3 inches.

Total length of hauling-lines, not exceeding 80 fathoms each.

Signed and sealed at Sydney, this twenty-fifth day of May, in the year 1923.

By His Excellency's Command,
J. C. L. FITZPATRICK.

[7168] GOD SAVE THE KING!

PROCLAMATION UNDER THE PARLIAMENTARY ELECTORATES AND ELECTIONS ACT, 1912, AS AMENDED BY SUBSEQUENT ACTS.

(L.S.)

W. E. DAVIDSON,
Governor.

I, Sir Walter Edward Davidson, the Governor of the State of New South Wales and its Dependencies, in the Commonwealth of Australia, in pursuance of the provisions of the Parliamentary Electorates and Elections Act, 1912, as amended by subsequent Acts, and with the advice of the Executive Council, do hereby proclaim the days and places for the revision of the Lists for the Electoral Districts set forth in the following Schedule, viz.:—

SCHEDULE.

Electoral District.	Polling-place Areas.	Place of Revision.	Day and Date.	Time.
Byron	Casino, Casino Environs, Kyogle, Kyogle Environs.	Casino ...	Tuesday, 26th June, 1923 ..	10 a.m.
	Chatsworth, Copmanhurst, Grafton, Harwood, Lawrence, Rappville.	Grafton ...	Monday, 18th June, 1923 ...	10 a.m.
	Alstonville, Ballina, Ballina Environs, Bangalow, Broadwater, Byron Bay, Coraki, Gundurimba, Lismore, Lismore Environs, Lismore North, Lismore South, Rock Valley, Wardell, Woodburn.	Lismore ...	Thursday, 28th June, 1923 ...	10 a.m.
	Burringbar, Cudgen, Mullumbimby, Murwillumbah, Murwillumbah Environs, Tumbulgum, Tweed Heads.	Murwillumbah.	Wednesday, 13th June, 1923	10 a.m.
Cootamundra	Binalong, Boorowa, Bowning, Frogmore, Rugby.	Boorowa ...	Friday, 6th July, 1923 ...	10 a.m.
	Bethungra, Cootamundra, Gundagai, Illabo, Jugiong, Junee, Old Junee, South Gundagai, Stockinbingal, Temora, Temora, Environs, Tumut, Tumut Environs.	Cootamundra..	Monday, 18th June, 1923 ...	10 a.m.
	Canowindra, Carcoar, Cowra, Cowra North. Cowra South, Mandurama, Norway, Rockley, Tuena.	Cowra ...	Tuesday, 26th June, 1923 ...	11 a.m.
	Grenfell, Grenfell Environs, Harden, Koorawatha, Marengo, Murrumburrah, Tubbul, Wallendbeen, Young, Young Environs.	Young ...	Wednesday, 20th June, 1923...	10 a.m.
Goulburn	Bateman's Bay, Bega, Bemboka, Bermagui, Bombala, Candelow, Cobargo, Eden, Moruya, Narooma, Nelligen, Nerrigundah, Panbula, Tathra, Tilba, Towamba, Wolumla, Wyndham.	Bega	Monday, 2nd July, 1923 ...	10 a.m.
	Adaminaby, Araulen, Berridale, Braidwood, Braidwood Environs, Captain's Flat, Cathcart, Cooma, Cooma Environs, Dalgety, Delegate, Jerangle, Jindabyne, Kiandra, Krawarree, Major's Creek, Michelego, Nimmitabel, Queanbeyan.	Cooma ...	Friday, 22nd June, 1923 ...	10 a.m.
	Bungendore, Bungonia, Collector, Goulburn. Goulburn Suburbs, Goulburn Environs, Grabben Gullen, Gundaroo, Gunning, Nerriga, Tarago.	Goulburn ...	Thursday, 21st June, 1923 ..	10 a.m.
	Huskisson, Milton, Nowra, Nowra Environs	Nowra ...	Wednesday, 27th June, 1923...	10 a.m.
	Dalton, Jeir, Wee Jasper, Yass, Yass Environs.	Yass	Wednesday, 20th June, 1923...	10 a.m.
Murray	Albury, Batlow, Bowna, Culcairn, Holbrook Holbrook Environs, Humula, Jindera Tumbarumba, Tumbarumba Environs.	Albury ...	Monday, 18th June, 1923 ...	10 a.m.
	Balldale, Berrigan, Brocklesby, Corowa, Daysdale, Finley, Howlong, Jerilderie, Mulwala, Oaklands, Tocumwal, Walbundry, Walla Walla.	Corowa ...	Wednesday, 4th July, 1923 ...	10 a.m.
	Deniliquin, Deniliquin Environs, Mathoura, Moama, Wangonilla.	Deniliquin ...	Wednesday, 11th July, 1923...	10 a.m.
	Adelong, Adelong Environs, Henty, Lockhart, Lockhart Environs, North Murrumbidgee, Tarcutta, The Rock. Urana, Uranquinty, Wagga Wagga, Wagga Wagga North, Wagga Wagga South, Yerong Creek.	Wagga Wagga	Monday, 18th June, 1923 ...	10 a.m.
Murrumbidgee ...	Bobadah, Bogan Gate, Cargelligo, Condoublin, Condoublin Environs, Dandaloo, Euabalong, Fifield, Mount Hope, Nymagee, Tottenham, Trundle, Tullamore, Warroo.	Condobolin ...	Wednesday, 27th June, 1923.	2 p.m.
	Alectown, Eugowra, Forbes, Forbes Environs. Goolagong, Parkes, Parkes Environs, Peak Hill, Tomingley.	Forbes ...	Tuesday, 19th June, 1923 ...	10 a.m.
	Curranthool, Darlington Point, Gunbar, Hay, Hillston.	Hay	Monday, 2nd July, 1923 ...	10 a.m.
	Ardlethan, Arish Park, Barellan, Coolamon, Coolamon North, Ganmain, Griffith, Grong Grong, Jackson's Waterhole, Leeton Marrar, Matong, Narrandera, Whitton, Yanko.	Narrandera ...	Tuesday, 26th June, 1923 ...	12 noon.
	Parmedman, Bimbi, Marsden, Morangarell, Ungarie, West Wyalong, Wyalong, Yalgogrin.	Wyalong ..	Thursday, 14th June, 1923 ...	10 a.m.

REVISION COURTS—*continued.*

Electoral District.	Polling-place Areas.	Place of Revision	Day and Date.	Time.
Northern Tableland ...	Armidale, Armidale West, Armidale Environs, Bendemeer, Ebor, Guyra, Hillgrove, Kingstown, Kookabookra, Nowendoc, Uralla, Uralla Environs, Walcha, Walcha Environs, Woolbrook.	Armidale ...	Wednesday, 4th July, 1923 ...	10 a.m.
	Ben Lomond, Deepwater, Elsmore, Emmaville, Glen Innes, Glen Innes Environs, Torrington.	Glen Innes ...	Monday, 25th June, 1923 ...	11 a.m.
	Ashford, Barraba, Bingara, Bundarra, Delungra, Horton, Howell, Inverell, Oakwood, Tingha, Warialda, Yetman.	Inverell ...	Monday, 2nd July, 1923 ...	11 a.m.
	Acacia Creek, Drake, Tabulam, Tenterfield, Tenterfield Environs, Wilson's Downfall, Woodenbong.	Tenterfield ...	Tuesday, 10th July, 1923 ...	10 a.m.
North Shore	Manly, Manly Environs	Manly ..	Thursday, 21st June, 1923 ...	10 a.m.
	Blue's Point, Crow's Nest, Greenwich, Milson's Point, Mosman, Mosman Bay, Mosman West, Naremburn, North Sydney.	North Sydney	Tuesday, 26th June, 1923 ...	10 a.m.
Parramatta	Auburn, Bankstown, Baulkham Hills, Central Bankstown, Dundas, Flemington Granville, Guildford, Harris Park, Lidcombe, Merrylands, North Auburn, Parramatta, Parramatta North, South Bankstown, Wentworthville, Westmead.	Parramatta ...	Thursday, 28th June, 1923 ...	2 p.m.
Sturt...	Balranald, Barham, Booligal, Euston, Ivanhoe, Maude, Mossgiel, Moulamein, Oxley.	Balranald ...	Wednesday, 20th June, 1923 ..	10 a.m.
	Angledool, Booroona, Bourke, Brewarrina, Byerock, Carinda, Collarenebri, Cumborah, Eungonia, Girilambone, Goodooga, Lightning Ridge, Louth, Mogil Mogil, Nyngan, Tilpa, Wanaaring Yantabulla.	Bourke ...	Wednesday, 4th July, 1923...	10 a.m.
	Broken Hill Central, Broken Hill North, Broken Hill South, Broken Hill West, Cal Lal, Menindie, Menindie East, Milparinka, Pooncaira, Railway Town, Silverton, Stephens Creek, Tibooburra, Torrowangee, Wentworth, White Cliffs, Wilcannia.	Broken Hill ...	Tuesday, 19th June, 1923 ...	10 a.m.
	Canbelego, Cobar, Cobar Environs, Hermidale, Wrightville.	Cobar ...	Tuesday, 26th June, 1923 ...	10 a.m.
Sydney	Belmore, Darling Harbour, Darlinghurst, King, Paddington, Surry Hills, The Harbour.	Central Police Court.	Thursday, 21st June, 1923 ...	10 a.m
Western Suburbs ...	Ashfield, Ashfield North, Dulwich Hill, Enmore, Leichhardt West, Lewisham, Marrickville, Norwood, Petersham, Stanmore, Summer Hill, Sydenham.	Newtown ..	Friday, 22nd June, 1923 ..	10 a.m.

Signed and sealed at Sydney, this thirtieth day of May, 1923.

By His Excellency's Command,

J. C. L. FITZPATRICK.

[7178] GOD SAVE THE KING!

BANKS AND BANK HOLIDAYS ACT, 1912.

PROCLAMATION.

(L.S.)

W. E. DAVIDSON,
Governor.

THE following days and dates are hereby appointed to be observed as Public Holidays in the localities hereunder:—

Tuesday, 12th June, 1923—Deniliquin Municipality, and Menindie District.

Wednesday, 13th June, 1923—Menindie District.

Signed and sealed at Sydney, this thirtieth day of May, 1923.

By His Excellency's Command,

J. C. L. FITZPATRICK.

[7422] GOD SAVE THE KING!

NOTIFICATION OF RESUMPTION OF LAND FOR RAILWAY PURPOSES UNDER THE PUBLIC WORKS ACT, 1912.

WHEREAS the Railway Commissioners for New South Wales are desirous of acquiring the land referred to in the Schedule hereto for the purpose of maintaining the traffic on the existing line of railway between Sydney and Nowra, by provision of duplication arrangements at Wollongong, which work appears to the Commissioners necessary, and is such work as the Commissioners are authorised to carry out pursuant to the Government Railways Act, 1912, as amended by the Government Railways (Amendment) Act, 1916, and it is estimated that the cost of completing such work will not exceed the sum of £20,000: And whereas the said land is, in my opinion, required for carrying out the said work: Now, therefore, I, the Governor, with the advice of the Executive Council, in pursuance of the Public Works Act, 1912, do hereby direct that the said work shall be carried out under the Public Works Act, 1912, by the said Commissioners, who, in respect of the said work, I hereby declare shall be deemed to be the Constructing Authority; and in further pursuance of the provisions of the said Act I do hereby direct that the said land may be acquired and taken for the purposes aforesaid, under the provisions contained in Division 1 of Part V of the said Act, and I do declare by this notification, to be published in the Government Gazette and in one or more newspapers published or circulated in the Police District wherein the said land is situated, that the private lands comprised within the descriptions set forth in the Schedule hereto have been resumed for the public purpose hereinbefore expressed, and I declare that the following is the Schedule of land hereinbefore referred to:—

SCHEDULE.

All that piece of land situate in the parish of Wollongong county of Camden State of New South Wales being part of lot E as shown on plan numbered 8619 deposited in the Office of the Registrar-General

Sydney Commencing at the south-western corner of that lot thence bounded on the west by part of the eastern boundary of the railway from Sydney to Nowra bearing north 0 degrees 19½ minutes east 132 feet thence on the north by part of the northern boundary of lot E aforesaid bearing south 89 degrees 1 minute east 15 feet thence on the east by a line bearing south 0 degrees 19½ minutes west 132 feet and thence on the south by part of the northern side of Swan-street bearing north 89 degrees 1 minute west 15 feet to the point of commencement containing about 7¼ perches and said to be the property of J. A. Mayo

Also all that piece of land situate as aforesaid being part of lot 9 section D as shown on plan numbered 4203 deposited in the Office of the Registrar-General Sydney Commencing at the south-western corner of that lot thence bounded on the west by part of the eastern side of the railway from Sydney to Nowra aforesaid bearing north 0 degrees 19½ minutes east 66 feet thence on the north by part of the northern boundary of lot 9 aforesaid bearing south 89 degrees 1 minute east 15 feet thence on the east by a line bearing south 0 degrees 19½ minutes west 66 feet and thence on the south by part of the southern boundary of lot 9 aforesaid bearing north 89 degrees 1 minute west 15 feet to the point of commencement containing about 3½ perches and said to be the property of Christina Ann Palmer.

Signed at Sydney, this ninth day of May, 1923.

W. E. DAVIDSON,
Governor.

By His Excellency's Command,

R. T. BALL.

[7319] GOD SAVE THE KING!

NOTIFICATION OF RESUMPTION OF LAND FOR RAILWAY PURPOSES UNDER THE PUBLIC WORKS ACT, 1912.

WHEREAS the Railway Commissioners for New South Wales are desirous of acquiring the land referred to in the Schedule hereto for maintaining the traffic on the existing line of railway between Sydney and Bankstown, by the provision of carriage sheds at Punchbowl, which work appears to the Commissioners necessary, and is such work as the Commissioners are authorised to carry out pursuant to the Government Railways Act, 1912, as amended by the Government Railways (Amendment) Act, 1916, and it is estimated that the cost of completing such work will not exceed the sum of £20,000: And whereas the said land is, in my opinion, required for carrying out the said work: Now, therefore, I, the Governor aforesaid, with the advice of the Executive Council, in pursuance of the Public Works Act, 1912, do hereby direct that the said work shall be carried out under the Public Works Act, 1912, by the said Commissioners, who, in respect of the said work, I hereby declare shall be deemed to be the Constructing Authority; and in further pursuance of the provisions of the said Act, I do hereby direct that the said land may be acquired and taken for the purposes aforesaid under the provisions contained in Division 1 of Part V of the said Act; and I do declare by this notification to be published in the Government Gazette, and in one or more newspapers published or circulated in the Police District wherein the said land is situated, that the private lands comprised within the descriptions set forth in the Schedule hereto has been resumed for the public purpose hereinbefore expressed, and I declare that the following is the Schedule of land hereinbefore referred to:—

SCHEDULE.

All that piece of land situate in the parish of Bankstown county of Cumberland and State of New South Wales being part of land comprised in Certificate of Title registered volume 3275 folio 92 in the Office of the Registrar-General Sydney Commencing at the intersection of the western boundary of land comprised in that Certificate of Title with the north-eastern boundary of the railway from Sydney to Bankstown thence bounded on the west by part of the western boundary of land comprised in Certificate of Title registered volume 3275 folio 92 aforesaid bearing north 0 degrees 31 minutes west 202 1/10th links and north 1 degree 7 minutes west 62 8/10th links thence on the north-east by a line bearing south 85 degrees 29¾ minutes east 767 1/10th links south 55 degrees 32 minutes east 2514½ links and south 34 degrees 32¾ minutes east 1513 3/10th links thence on the south-west by part of the north-eastern boundary of the railway from Sydney to Bankstown aforesaid bearing north 55 degrees 32 minutes west 3656 3/10th links north 56 degrees 5 minutes west 231 1/10th links thence by a curved line 31 chains radius 555 6/10th links long whose chord bears north 61 degrees 16 minutes west 555 links to the point of commencement containing an area of about 19 acres 3 roods 12¾ perches and said to be the property of Mary Ada Barry.

Signed at Sydney, this second day of May, 1923.

W. E. DAVIDSON,
Governor.

By His Excellency's Command,

R. T. BALL.

[7331] GOD SAVE THE KING!

NOTIFICATION OF RESUMPTION OF LAND FOR TRAMWAY PURPOSES UNDER THE PUBLIC WORKS ACT, 1912.

WHEREAS the Railway Commissioners for New South Wales are desirous of acquiring the land referred to in the Schedule hereto for the purpose of maintaining the traffic on the existing line of tramway between Sydney and Clovelly, by maintaining proper street widths at Clovelly, which work appears to the Commissioners necessary, and is such work as the Commissioners are authorised to carry out pursuant to the Government Railways Act, 1912, as amended by the Government Railways (Amendment) Act, 1916, and it is estimated that the cost of completing such work will not exceed the sum of £20,000: And whereas the said land is, in my opinion, required for carrying out the said work: Now, therefore, I, the Governor aforesaid, with the advice of the Executive Council, in pursuance of the Public Works Act, 1912, do hereby direct that the said work shall be carried out under the Public Works Act 1912, by the said Commissioners, who, in respect of the said work, I hereby declare shall be deemed to be the Constructing Authority; and in further pursuance of the provisions of the said Act I do hereby direct that the said land may be acquired and taken for the purposes aforesaid, under the provisions contained in Division 1 of Part V of the said Act; and I do declare by this notification to be published in the Government Gazette and in one or more newspapers published or circulated in the Police District wherein the said land is situated, that the Crown and private lands comprised within the description set forth in the Schedule hereto have been resumed for the public purpose hereinbefore expressed, and I declare that the following is the Schedule of land hereinbefore referred to:—

SCHEDULE.

All that piece of land situate in the parish of Alexandria county of Cumberland and State of New South Wales being the whole of lots 1 and 2 as shown on plan numbered 10307 deposited in the Office of the Registrar-General Sydney containing about 16¾ perches and said to be the property of Thomas Wong.

Signed at Sydney, this ninth day of May, 1923.

W. E. DAVIDSON,
Governor.

By His Excellency's Command,

R. T. BALL.

[7320] GOD SAVE THE KING!

METROPOLITAN WATER AND SEWERAGE ACTS, 1880-1916.

LIVERPOOL STORMWATER CHANNEL.

PROCLAMATION.

(L.S.)

W. E. DAVIDSON,
Governor.

WHEREAS the Governor, with the advice of the Executive Council, is empowered by the provisions of the Metropolitan Water and Sewerage Act Extension Act, 1894, to declare the boundaries of a drainage area in respect of any drains and sewers transferred to and vested in the Board of Water Supply and Sewerage: And whereas the required notice of such drainage area has been given, and the decision of the Court of Petty Sessions held at Liverpool, with respect to any appeals against the boundaries of such area is that such boundaries, as set out in the aforesaid notice, be confirmed: Now, I, Sir WALTER EDWARD DAVIDSON, Governor of the said State, with the advice of the Executive Council, and in accordance with the recommendation of the Court of Petty Sessions as aforesaid, do hereby declare

the boundaries of the drainage area in respect of the Liverpool Stormwater Channel, and branches to be as set out in the Schedule hereto, to the intent that the same shall be a drainage area for the purposes of the said Act.
[S. 1923-581]

Signed and sealed at Sydney, this twenty-third day of May, 1923.

By His Excellency's Command,
R. T. BALL.

GOD SAVE THE KING!

SCHEDULE.

Description of Drainage Area.

Commencing at the intersection of the south side of Elizabeth-street, Liverpool, with the north-western side of the main southern railway; thence south-westerly about 500 links by that side of the said railway; thence south-westerly, passing through the Benevolent Asylum grounds and the building erected thereon, to a point on the south-eastern side of Moore-street about 500 links south-westerly from its intersection with the southern side of Elizabeth-street; thence south-westerly by that side of Moore-street for a distance of 475 links to an angle in Moore-street; thence again south-westerly by another south-eastern side of the said street and crossing Bigges-street to the intersection of the western side of that street with the south side of Moore-street; thence southerly along the west side of Bigges-street and crossing Railway-street to the intersection of its south side with the west side of Bigges-street; thence westerly about 257 links by the south side of Railway-street to the north-eastern corner of a property known as Ashlyn; thence southerly about 200 links by the east boundary of that property to its south-east corner; thence westerly about 80 links to the south-west corner of the said property, which is also the north-western corner of lot 12 of a subdivision as shown on plan numbered 1,870 L at the Registrar-General's Office, Sydney; thence southerly by an irregular fence, partly along the western boundary of said lot 12, and partly within that lot, to a point on the north side of Scott-street distant 504 links easterly from its intersection with the eastern side of George-street; thence westerly along the north side of Scott-street, crossing George, Macquarie, Northumberland, and Bathurst streets, to its intersection with the eastern side of Castlereagh-street; thence northerly about 313 links along the eastern side of Castlereagh-street; thence north-easterly across private properties known as Sowmill and lots 12 and 11 on deposited plan No. 10,447 at the Registrar-General's Office, Sydney, to a point on the southern boundary of lot 10 of that subdivision; thence easterly along that southern boundary about 118 links to the western side of Bathurst-street at a point about 465 links southerly from its intersection with the south side of Moore-street; thence north-easterly diagonally across Bathurst-street to the intersection of its east side with the south side of Moore-street; thence north-easterly diagonally across Moore-street to a point on its north side about 150 links easterly from its intersection with the eastern side of Bathurst-street; thence northerly about 150 links along the west boundary of a property known as Banksia to its north-western corner; thence easterly about 78 links along the north boundary of the said property to its north-east corner; thence northerly about 140 links along the west boundary of two properties fronting Northumberland-street; thence easterly about 80 links by part of the north boundary of the northernmost one of these said two properties to the south-west corner of a property known as Braeside; thence northerly about 97 links along the west boundary of that property to its north-west corner; thence easterly about 146 links by the north boundary of the said property to a point on the west side of Northumberland-street distant 387 links northerly from its intersection with the north side of Moore-street; thence north-easterly diagonally across Northumberland-street to a point on its eastern side about 225 links southerly from its intersection with the south side of Elizabeth-street; thence easterly and north-easterly about 63 links and 263 links respectively through the Church of England's property to a point on the south side of Elizabeth-street about 200 links easterly from its intersection with the east side of Northumberland-street; thence north-easterly across Elizabeth-street to a point on its north side about 200 links westerly from its intersection with the west side of Macquarie-street; thence northerly passing through the Church of England Rectory about 455 links; thence easterly about 200 links to a point on the west side of Macquarie-street about 455 links northerly from its intersection with the north side of Elizabeth-street; thence north-easterly diagonally across Macquarie-street to a point on its east side about 176 links southerly from its intersection with the south side of Campbell-street; thence easterly about 236 links parallel with Campbell-street; thence northerly about 176 links along the rear of properties fronting George-street to a point on the south side of Campbell-street about 236 links easterly from its intersection with the east side of Macquarie-street; thence north-easterly across Campbell-street to a point on its north side about 136 links westerly from its intersection with the western side of George-street; thence northerly about 165 links parallel to George-street; thence easterly about 236 links, and crossing George-street to a point on its east side about 165 links northerly from its intersection with the north side of Campbell-street; thence southerly by the east side of George-street, crossing Campbell-street, to its intersection with the north side of Elizabeth-street; thence easterly along the north side of Elizabeth-street, crossing Bigges, Goulburn, and Forbes streets, to its intersection with the east side of Forbes-street; thence northerly by the east side of Forbes-street to its intersection with the south side of Campbell-street; thence easterly along that side of Campbell-street, crossing the main Southern railway, to its intersection with the west side of Manning-street; thence southerly 730 links along the west side of Manning-street; thence westerly parallel with Campbell-street to the south-eastern boundary of the main Southern railway; thence south-westerly by that boundary to its intersection with the northern side of Elizabeth-street; thence south-westerly diagonally across the main Southern railway to the point of commencement on the southern side of Elizabeth-street. That portion of the main Southern railway about 150 links wide between the south side of Campbell-street and the northern side of Elizabeth-street to be excluded from the above area, on account of its drainage being otherwise provided for.

The above area is shown on plan marked X² by red edging, and can now be seen at the office of the Water and Sewerage Board, 341 Pitt-street, Sydney, and at the office of the Town Clerk of Liverpool; and the excluded portion of the main Southern railway is tinted purple thereon. [6917]

PROCLAMATION

NEW SOUTH WALES, to wit. } By His Excellency Sir WALTER EDWARD DAVIDSON, Knight Commander of the Most Distinguished Order of Saint Michael and Saint George, Governor of the State of New South Wales and its Dependencies, in the Commonwealth of Australia.

(L.S.)
W. E. DAVIDSON,
Governor.

IN pursuance and under the authority of the powers in me vested, I, Sir WALTER EDWARD DAVIDSON, the Governor of the State of New South Wales and its Dependencies, in the Commonwealth of Australia, with the advice of the Executive Council, do, by this my Proclamation, hereby appoint and direct that a Court of Quarter Sessions for the State of New South Wales shall be holden at the following place within the said State, viz.:—

WESTERN DISTRICT.

At Parramatta, on Monday, the 2nd July, 1923.

Given under my Hand and Seal, at Sydney, this thirtieth day of May, in the year of Our Lord one thousand nine hundred and twenty-three, and in the fourteenth year of His Majesty's Reign.

By His Excellency's Command,
T. R. BAVIN.

[7314] GOD SAVE THE KING!

LOCAL GOVERNMENT ACT, 1919.

PROCLAMATION.

(L.S.)
W. E. DAVIDSON,
Governor.

23rd May, 1923.

ORDINANCE No. 31, respecting "Bridges, &c.—Weight of Loads," is hereby applied to Murray Shire.

By His Excellency's Command,
J. C. L. FITZPATRICK.

[7071] GOD SAVE THE KING!

[5181] Department of Local Government,
Sydney, 1st June, 1923.

CERTIFICATES UNDER THE LOCAL GOVERNMENT ACTS.

IN accordance with the provisions of Ordinance No. 4, under the Local Government Act, 1919, and Acts amending, the same, it is hereby notified that up to 31st May, 1923, Certificates of Qualification to act as Local Government Auditors, Clerks, Engineers, and Overseers, also Temporary Certificates as Clerks, Interim Certificates, and Certificates of service as Engineers, were issued to the undermentioned persons.

J. GARLICK,
Under Secretary.

No. of Certificate.	Name.	Address.
	CERTIFICATE OF QUALIFICATION AS AUDITOR.	
*1		
*2		
3	Perry, W. H. ..	Equitable Building, George-st.
4	Yarwood, F. N. ..	16 O'Connell-street.
5	Miles, W. J. ..	Challis House, Martin-place.
*6		
7	Berry, H. N. ...	Scott-street, Newcastle.
8	Brierley, H. C. ...	Daking House, Pitt-street.
*9		
10	Nixon, E. V. ..	53 Queen-street, Melbourne.
11	Lascelles, F. M. ...	Mill Hill road, Waverley.
12	Twohill, G. ..	375 George-street.
13	Larcombe, J. P. ...	8 Spring-street.
14	Morris, W. T. ..	107 Pitt street.
15	Priestley, H. ..	do
16	McColl, J. G. ..	Box 1137, G.P.O., Sydney.
17	Hungerford, C. ..	Dalton House, Pitt-street.
18	Minell, W. P. ...	92B Pitt-street.
19	Vigars, F. E. ...	London Bank Chambers, Martin-place.
20	Sky, F. M. ..	do do
*21		
22	Heane, J. ..	Dubbo.
23	Lukey, E. C. M. ...	Scone.
24	Ryan, J. W. ...	Singleton.
25	Shaw, T. C. ...	West Maitland.
*26		
27	Barton, A. M. ...	Mulwaree Shire Office, Goulburn.
28	Blamey, junr., R. H.	Wagga.
29	Christie, G. ..	Mutual Life Buildings, Martin-place.
30	Cleary, P. S. ...	Wilmos-street, Sydney.
31	Compton, F. G. ...	West Maitland.
32	Cromarty, M. J. ...	Woods' Chambers, Scott-street, Newcastle.
*33		
34	Hoare, W. K. ...	Leura, Flatt-street, North Sydney.
35	Jones, R. W. ...	Jones & Waine, 79 Pitt-street.
36	Kable, W. L. ...	Bathurst.
37	Murray, R. H. ...	39 Tyrrell-street, Newcastle.
38	Percival, W. K. ...	Town Hall, Randwick.
39	Poulton, C. W. ..	Hurstville-grove, Hurstville.
40	Tonkin, F. J. E. ...	Bathurst.
41	Wicks, P. H. ...	Town Hall, Paddington.
42	Borchard, A. ...	92B Pitt-street
43	Cumming, R. H. ...	2 Martin-place.
44	Burns, R. J. ..	Gosford.
*45		
*46		
47	Sheedy, E. P. M. ...	Box 114, P.O., Newcastle, also Martin-place, Sydney.
*48		
49	Carruthers, S. J. ...	Carruthers, Farram and Coy., Stanway House, 77 King st.
50	Cullen-Ward, R. A.	19 Castlereagh-street.
51	Cullen-Ward, Rex.	do
*52		
53	Fawcett, E. W. ...	Singleton.
54	Fell, D.	Equitable Building, George-st.
55	Fletcher, W. H. ...	do do
56	Horniman, A. L. ..	Shire Office, Mittagong.
*57		
58	Smith, F. J. ...	Martin-place, Sydney.
59	Snowball, F. R. ...	Box 597, G.P.O., Sydney.
60	Thomson, W. T. ...	Box 133, P.O., Broken Hill.
61	Walker (C.B.E.), C. A. le M.	115 Pitt-street, Sydney.
62	Watson, L. J. .	90 William-street, Melbourne.
63	Taylor, J.	Dalton House, 115 Pitt-street.
*64		

* Not now in force.

No. of Certificate.	Name.	Address.
	CERTIFICATE OF QUALIFICATION AS AUDITOR—*continued.*	
65	Franckel, M. ...	Royal Insurance Building, Pitt-street.
66	Mackenzie, T. F. H.	273 George-street.
67	Rattray, A. A. ...	14 O'Connell-street.
*68		
69	Stewart, J. ...	350 George-street.
70	Munro, P. B. ...	Albury.
71	Mason, C.	11 Bond-street.
72	Cuttle, J.	N.Z. Insurance Buildings, 79 Pitt-street.
73	Macready, H. W. ...	14 Castlereagh-street.
74	Durham, A. G. H.	14 O'Connell-street.
75	Forsythe, W. ...	Davis, Sheedy & Co., Martin-place.
76	Gibb, J. S.	114A Pitt-street, Sydney.
*77		
78	Sandell, G. ..	Castlefield-street, Bondi.
79	Sidey, R. L. ...	16 O'Connell-street.
80	Spencer, J. A. ...	Royal Insurance Buildings, Pitt-street.
81	Blakeney, F. J. ...	Martin-place, Sydney.
82	Johnson, E. L. ..	Wynyard and George streets.
83	Tweedie, W. G. ..	Town Hall, Newcastle.
*84		
85	Walker, R. J. ...	Lockhart.
86	Hayes, J.	Morpeth.
87	Broadfoot, L. D. ...	Albury.
88	Selmes, J. C. ...	10 Castlereagh-street, Sydney
*89		
90	McDiarmid, W. J.	Wentworth.
91	Evans, T.	Lithgow.
*92		
93	Horler, E.	Vaucluse.
94	Lee, A. S.	Orange.
95	Rowntree, C. S. ...	Quirindi.
96	Waring, C. R. ...	Singleton.
97	Jacob, W. J. ...	Wagga.
98	Allen, C. S. ..	Penzance, Mowbray-road, Chatswood.
99	Braby, E.	Camp Cove, Watson's Bay.
100	Firth, J. M. ...	Pacific-street, Watson's Bay.
*101		
102	Harvey, J. I. ...	Coonabarabran.
103	Edwards, E. ...	Box 39, P.O., Haymarket.
*104		
*105		
106	Brierley, L. C. ..	Daking House, Pitt-street.
107	Bourke, J. A. ..	179 Frazer-street, Dulwich Hill.
108	Allen, S. F.	C/o Allen and Allen, Woodstock Chambers, 88 Pitt-street.
109	Hulle, E. W. ...	Moree.
110	Wynn, W. W. E.	East Maitland.
111	Avery, E.	Grafton.
112	Farram, J. ..	Carruthers, Farram and Coy., Stanway House, 77 King-street.
113	Gilfillan, D. H. ...	86 Pitt-street.
114	Harris, E. A. ...	Dalton House, Pitt-street.
115	Fullwood, F. ...	35 Paling's Buildings, George-street.
116	Giles, E. B. ...	4 O'Connell-street.
117	Jonas, J. N. ...	Broken Hill.
*118		
119	Bowering, J. R. ...	Broken Hill.
120	Hince, F. A. ..	Box 59, P.O., Broken Hill.
121	Lorimer, J. A. ..	East-street, Narrandera.
122	Stirling, C. W. ...	342 George-street.
123	Cameron, J. ..	Moree.
*124		
125	Hartigan, J. F. ..	Craig Royston, Upper-avenue, Mosman.
126	Headford, W. L. ..	Abbott-street, North Sydney.
127	Heane, H.	Dubbo.
128	Not issued.	
*129		
130	Richardson, H. ..	Moss Vale.
131	Snelling, L. H. ..	Dubbo.
*132		
133	Truman, R. H. ..	115 Pitt-street, Sydney.
134	Arnheim, C. R. ...	Bingara.
135	Woolford, A. T. ...	Bale-st., Moree.
136	Avery, L. H. M. ...	Broken Hill.
137	Lloyd, J. F. ..	do
138	Leafe, T.	Hercules-street, Chatswood.

* Not now in force

No. of Certificate.	Name.	Address.
	Certificate of Qualification as Auditor—*continued.*	
*139		
140	Evans, G. H. ...	Narrandera.
*141		
*142		
143	McLeod, W. C. ...	Henry-street, Leichhardt.
*144		
145	Selbie, J. F. ...	Temora.
146	Knight, C. W. ...	178 Castlereagh-street.
147	Besly, F. C. ...	Norwich Chambers, Hunter-st.
148	Williams, A. L. ...	Queensland Offices, Bridge-street.
149	Johnson, M. F. M.	Challis House, Martin-place.
150	Smith, S. T. ...	26 Hunter-street.
151	Walter, G. F. ...	Geelong.
152	Campbell, C. H. ...	Hollywood, Minna-st., Burwood.
153	Byrne, R.	Linda, College-st., Drummoyne.
154	Moore, A. C. ...	Collins-street, Melbourne.
155	Remington, W. F.	369 Collins-street, Melbourne.
156	Bannister, W. E. ...	Cooma.
*157		
158	Bowler, B. V. ...	Bowler & Kerr, 17 Castlereagh-street.
159	Minogue, W. I. ...	Hay.
160	Shaw, W. L. ...	Wagga.
161	Timms, J. C. ...	Gunning.
162	Miners, T. C. ...	Maryborough (Vic.).
163	Holmes, C. A. ...	31 Queen-street, Melbourne.
164	Holmes, E. ...	do do
165	Robertson, R. J. ...	28 Market-street, Melbourne.
166	Wood, J. V. M. ...	413 Collins-street, Melbourne.
*167		
168	Meudell, W. G. ...	413 Collins-street, Melbourne.
169	Mackey, M. T. A. D.	Pitt-street and Hunter-street.
170	Short, G. R. ...	Box No. 1, P.O., Newcastle.
*171		
172	Greatrex, C. A. ...	56 York-street.
173	Montgomery, M. ...	Dubbo.
174	Talbot, W. R. ...	Narrandera.
175	Walmsley, B. C. ..	Temple Court, 81 Elizabeth-street.
176	Kay, E.	Alma Chambers, Adelaide.
177	Larkin, S. V. ..	107 Pitt-street.
178	Sweetapple, H. B.	Broken Hill.
179	Blyth, W. J. ...	352 Collins-street, Melbourne.
180	Cameron, P. ..	31 Queen-street, Melbourne.
*181		
182	Walker, W. S. ...	Cowra.
183	Bainbridge, J. P....	17 Queen-street, Melbourne.
184	Morton, R. T. ...	121 Queen-street, Melbourne.
185	Oehr, R. J. ...	406 Collins-street, Melbourne.
186	Venman, W. T. ...	375 Collins-street, Melbourne.
187	Spry, J. H. S. ...	Equitable Building, George-st.
188	Downes, H. W. ...	Hosking-place.
189	Williams, W. ...	Inverell.
190	Pring, P. G. ...	Equitable Building, George-st.
191	Roxburgh, G. H. ...	Dean-street, Albury.
192	Small, W. B. ...	115 Pitt-street.
*193		
194	Matthews, L. C. ...	Geelong.
195	Relph, A. W. ...	12 Castlereagh-street.
†196	Day, A. J.... ...	Botanical Gardens, Geelong
*197		
198	Pearce, P.	Kelso.
199	Vidal, R. C. ...	Watt-street, Newcastle.
200	McNamara, T. L....	149 Victoria-parade, Collingwood.
*201		
202	Wilson, S. J. ...	34 Queen-street, Melbourne.
203	Marks, F. W. ...	C/o Marks, McDonald, & Witt, 26 Hunter-street, Sydney.
204	Sivell, F.	179 Annandale-st., Annandale.
205	Puddicombe, H. A. N.	Department of the Valuer-General.
206	Christie, A. ...	C/o G. Christie & Co., Mutual Life Building, 14 Martin-place.
207	Cunningham, B. M.	Flinders-street, Melbourne.
208	Shetliff, E. R. ...	Box 492, G.P.O., Sydney.
*209		
210	Whitehead, E. J....	Lord-street, Roseville.
211	Travis, junr., G. S.	12 Castlereagh-street.
212	Not issued.	
2 3	Davis, J. W. ...	Watt-street, Newcastle.
214	Dibley, W. H. ...	100 The Strand, Sydney.
215	Robertson, W. A....	Flood-street, Bondi.
216	Dawson, H. L. ...	Cootamundra
217	Forsyth, W. S. ...	C/o Vigars & Sky, Armidale.
*218		

* Not now in force. † Issued in lieu of No. 198 declared lost.

No. of Certificate.	Name.	Address.
	Certificate of Qualification as Auditor—*continued.*	
219	O'Halloran, E. J. H.	Gloucester.
220	Picken, J.	Jones-street, West Broken Hill.
*221		
222	Clerk, A. I. M. ...	14 O'Connell-street, Sydney.
223	Sefton, D.... ...	Thorn-street (off Hunter-street), Newcastle.
224	Cameron, J. H. ...	Box 158, P.O., Broken Hill.
225	Speer, N. C. ...	29 Bligh-street, Sydney.
*226		
*227		
228	Stewart, R. A. ...	Builders' Exchange, Castlereagh-street.
229	Barry, A. V. ...	Molong.
230	Evans, R. J. ...	359 Crown-street, Surry Hills.
231	Lawson, J. Lance...	69 Scott-street, Newcastle.
232	Doney, E. T. ...	Melbourne.
233	Ross, E. ...	Nicholson-street, Crow's Nest.
234	Foxworthy, J. H....	High-street, Fremantle.
235	Lough, J. C. ...	Town Hall, Woollahra.
*236		
237	Waine, C. S. ...	Jones & Waine, 79 Pitt-street.
238	Barry, E. C. ...	C/o Barry, Davis & Co., Union House, 247 George-street.
239	Horley, C. F. ..	Eldon Chambers, 95 Pitt-street.
240	Board, W. G. ...	135 Scott-street, Newcastle.
241	Cunningham, H. L.	Equitable Building, George-street, Sydney.
242	Fox, C. C. ...	Commercial Bank Chambers, George-street, Sydney.
243	Smith, R. O. ...	187 Pitt-street.
244	Hudson, G. V. ..	99-101 York-street, Sydney.
245	Christie, C. ...	16 Spring-street, Sydney.
246	Crane, H. R. ...	Box 1269, G.P.O., Sydney (J. H. Russell & Crane, Pitt and Spring streets).
247	Gordon, A. ...	31 Queen-street, Melbourne.
248	Greenberg, J. ...	110 Drummond-street, Carlton.
249	Day, K. M. ...	Molong.
250	Street, C. S. ...	Works Department (Uhr's Point Workshops).
251	Not issued.	
252	Tester, T. A. ...	Boorowa-street, Young.
253	Fenton, C. J. ...	Coraki.
254	Gibbons, H. J. ...	14 Martin Place, Sydney.
255	Hudson, L. W. ...	89 Pitt-street, Sydney.
256	Cowley, S. P. M....	C/o Troup, Harwood & Co., King-street.
257	Ewin, W. H. ...	Aberfeldie, Essendon, Victoria.
258	Hyde, A.	Challis House, Martin-place.
259	Preston, V. S. ...	16 O'Connell-street.
260	Adams, C. F. ...	Montague-street, Goulburn.
261	Hemphill, R. J. ...	82 Pitt-street.
262	Macfie, H. C. ..	Martin-place, Sydney.
263	Furness, H. A. ...	
264	Fyfe, D. P. ...	Clissold-street, Ashfield.
265	MacDiarmid, A. M.	Peel-street, Tamworth.
*266		
267	Bush, J. L. ...	14 Martin Place, Sydney.
268	Cummins, R. E. ...	Moree.
269	McCormack, J. ...	Hurstville.
270	Pearce, L. A. W....	Martin-place.
271	Burke, R. W. ..	89 Dawson-street, Newcastle.
272	Knight, A. W. ...	113 Pitt-street.
273	Needham, F. C. ...	Canning Downs, Warwick, Q.
*274		
275	Webster, M. G. ...	Pendennis Chambers, George-st.
276	Harrison, F. I. W.	15 Bent-street.
277	Ashdown, A. J. ...	Parramatta-road, Leichhardt.
278	Barton, A. E. ...	Challis House, Martin-place.
279	Jamieson, R. G. ...	Warringah Shire Chambers, Brookvale.
280	Kerr, W. C. ..	Martin-road, Centennial Park.
281	Hosch, E.... ...	2 Hunter-street, Sydney.
282	Mirams, H. N. H....	C/o E. H. & H. L. Shackell, Collins-street, Melbourne.
283	Brown, H. D. ...	Wilcannia.
284	White, A. S. ..	4 Castlereagh-street, Sydney.
†285	Scandrett, L. A. ..	4 Bridge-street, Sydney.
286	Douglas, B. W. ...	C/o Dalgety & Co., Geelong, Victoria.
287	Paterson, J. ..	244 Flinders-street, Melbourne.
288	Street, F. E. ...	West End, Armidale.
289	Walsh, G. F. ...	Terra Linna, Musgrave-street, Mosman.
290	Kilgour, R. H. ...	Cairnforth, 15 George-street, Marrickville.

* Not now in force. † Issued in lieu of No 274 declared lost.

CERTIFICATE OF QUALIFICATION AS AUDITOR—*continued.*

No. of Certificate.	Name.	Address.
*291		
292	Ayling, T. N. ...	Town Hall, Katoomba.
293	Brimage, H. F. ...	Merrylands-road, Merrylands.
294	Beattie, G. R. B....	Cudal.
295	Yule, J.	Coolah.
296	Kable, V. G. ...	Tamworth.
297	Newmarch, A. ...	89 Pitt-street.
298	Brown, R. H. ...	Waltham Building, 24 Bond-st.
299	Lindsay, C. A. D....	58 Hunter-street.
300	Moffat, A. L. ...	4 O'Connell-street.
301	Easton, J.... ...	42 Taylor-street, Moonee Ponds, Melbourne.
302	Firmin, H. C. ...	Record Chambers, Castlereagh-street.
303	Davis, H.	Athalie, Gray-street, Carlton.
304	Macdonnell, J. C. ..	United Chambers, Bolton-street, Newcastle.
305	Kerr, I. W. ...	Bowler and Kerr, 17 Castlereagh-street, Sydney.
306	Horley, P. F. ...	Eldon Chambers, Pitt-street.
307	Lecchi, R. G. ...	Rodborough-avenue, North Sydney.
308	Rickard, T. N. ...	Falconer-street, Ryde.
309	Rogers, J. W. ...	East-street, Narrandera.
310	Rush, A. J. ...	Broadford-street, Bexley.
311	Herriott, W. M. ...	T. & G. Building, Elizabeth-st.
312	Musgrove, L. S. ...	Windsor-road, Riverstone.
313	Smith, T. K. ...	2 Martin-place, Sydney.
314	Brierley, H. Cecil...	Daking House, Pitt-street, Sydney.
315	Every-Burns, J. W.	Town Hall, Grafton.
316	Croxon, E. H. S. ...	Valuer-General's Department.
317	Dempsey, D. P. ...	Town Hall, Broken Hill.
318	Reid, R.	17 Castlereagh-street, Sydney.
319	Sadgrove, E. H. ...	Armidale.
320	Croal, D. W. ...	60 Corunna-road, Stanmore.
321	Hamilton, R. W....	Account Branch, General Post Office, Sydney.
322	Herriott, A. E. ...	T. & G. Building, Elizabeth-st.
323	Brown, H. J. ...	25 O'Connell-street, Sydney.
324	Jacobs, H. J. ...	73 Broughton-street, Petersham.
†325	Johnson, W. E. ...	Martin-place, Sydney.
326	Moffitt, S. V. ...	Roberts-street, Artarmon.
327	Otton, D. K. ...	Carlingford.
328	Wilson, H. A. ...	Frederick-street, Rockdale.
329	Wolfenden, E. S....	79-81 Pitt-street, Sydney.
330	Woodman, C. E. ...	16 Spring-street, Sydney.
331	Faviell, J. R. ...	89 Pitt-street, Sydney.
332	Lock, W. R. ...	Broken Hill.
333	Turner, G. P. ...	72B Bridge-street, Sydney.
334	Barnard, L. G. ...	Collins-street, Melbourne.
335	Lamb, A. W. ...	115 Jersey-road, Woollahra.
336	Allison, R. R. ...	89 Pitt-street, Sydney.
337	Bayley, W. H. ...	4 Bridge-street, Sydney.
338	Butters, A. T. ...	72 William-road, Windsor (Vic.).
339	Hartshorn, B. C. ...	2 Bond-street, Sydney.
340	Coleman, H. E. S....	4 Bridge-street, Sydney.
341	Chancellor, H. W...	Martin-place, Sydney.
342	Seward, M. D. ...	West Maitland.
343	Dalton, P.... ...	59 Ernest-street, North Sydney.
344	Harrison, A. E. ...	Maclean.
345	King, R. W. ...	86 Pitt-street, Sydney.
346	Peterson, T. T. ...	86 Pitt-street, Sydney.
347	Walsh, R. G. ...	88 Pitt-street, Sydney.
348	Clayton, A. ...	Bank of N.S.W., Yass.
349	Hume, E. G. ...	113 Pitt-street, Sydney.
350	Kempley, R. H. ...	9 Castlereagh-street, Sydney.
351	Short, S. H. ...	West Maitland.
352	Graham, R. P. ...	50 Strand, Sydney.
353	Chaplin, W. R. ...	Dalton House, Pitt-st., Sydney.
354	Brierley, A. E. ...	Daking House, Pitt-street, Sydney.
355	Houison, C. A. ...	Deane's Chambers, 33 Rowe-st.
356	Joubert, A. C. ...	Molesworth-street, Lismore.
357	Rix, A. A.... ...	C/o Dalgety & Co., Ltd., Geelong, Victoria.
358	Boddy, A. S. ...	C/o Adelaide Steamship Co., Ltd., Newcastle.
359	Matters, C. C. ...	Pell-street, Merewether.
360	Stiffe, W. J. ...	92 Pitt-street, Sydney.
361	Clarke, R. C. ...	Ione, Park-avenue, Burwood.
362	Teape, W. ...	Ellerslie, Dalhousie-street, Haberfield.
363	Deane, C. R. ...	2 Martin-place, Sydney.
364	Templeton, A. ...	461 Glebe-road, Glebe Point.
365	Watts, J. W. ...	2 Martin-place, Sydney.

* Not now in force. † Issued in lieu of No. 77 declared lost.

CERTIFICATE OF QUALIFICATION AS AUDITOR—*continued.*

No. of Certificate.	Name.	Address.
366	Middleton, M.Y...	Mowbray-road, Chatswood.
367	Thew, H.	4 Castlereagh-street, Sydney.
368	Harley, K. P. ...	C/o Thomas Davis, Sheedy & Coy., Inverell.
369	Morrison, D. N. ...	Town Hall, Ryde.
370	Dumas, G. A. ...	56 St. George's road, Elsternwick, Victoria.
371	Blackburn, F. H....	Ashley-street, Chatswood.
372	Hassett, F. A. ...	12 Crimea-street, St. Kilda, Melbourne.
373	Sullivan, C. A. E....	44 Auburn-parade, Upper Hawthorn, Victoria.
374	McGrath, J. P. ...	William-street, Broken Hill.
375	Parkhill, G. A. ...	375 George-street, Sydney.
376	Bode, G. F. A. ...	70 Pitt-street, Sydney.
377	MacKee, J. G. ...	Pitt and Bond streets, Sydney.
378	Hope, J.	C/o Vigars and Sky, Armidale.
379	Heath, W. E. ...	Cootamundra.
380	Grieve, W. J. ...	Cessnock.
381	Woods, L. J. ...	15 Bruce-street, Cook's Hill, Newcastle.
382	Ferguson, N. ...	Box 64, P.O., Lismore.
383	Jack, W. H. W. ...	Box 64, P.O., Lismore.
384	Cumming, R. ...	Catherine Hill Bay.
385	Jackson, J. ...	42 Pitt-street, Sydney.
386	Cusack, J. J. ...	C/o Howard Smith, Ltd., 350 George-street, Sydney.
387	Cohen, L. F. ...	2B Castlereagh-street, Sydney.
388	Austin, E. N. ...	115 Pitt-street, Sydney.
389	Bogan, R. D. ...	117 Pitt-street, Sydney.
390	Redpath, H. N. ...	412 Collins-street, Melbourne.
391	Gustafson, O. W...	Martin-street, Hunter's Hill.
392	Treweeke, H. G. ...	56 Pitt-street, Sydney.
393	Allen, H. B. ...	88 Pitt-street, Sydney.
394	Small, A. C. ...	Victoria-street, Grafton.
395	Priest, J. W. ...	18 Bridge-street, Sydney.
396	Hurst, J. E. ...	109 Pitt-street, Sydney.
397	Brodziak, A. ...	Pitt-street, Kirribilli Point.
398	Terrill, J. A. H. ...	104 Albion-street, Annandale.
399	Armstrong, E. D.	C/o Cook, Armstrong & Co., Taree.
400	Travers, J. T. ...	Tramway Department, Broken Hill.
401	O'Brien, A. W. ...	Pitnacree-road, East Maitland.
402	Williams, N. ...	131 Beaumont-street, Hamilton.
403	McKinnell, J. M....	Wingadee Shire Chambers, Coonamble.
404	Stevens, B. S. B....	Fraser-street, Dulwich Hill.
405	Berry, R. A. ...	93 York-street, Sydney.
406	Hamilton, W. ...	28 Stanhope-street, Malvern, Victoria.
407	Mason, H. F. ...	47 Awaba-street, Mosman.
408	Orr, B. R. ...	Dalton House, Pitt-street.
409	Slater, A. E. ...	63 Redmyre-road, Strathfield.
410	Blackett, G. A. ...	Daking House, Rawson-place.
411	Horne, E. G. F. ...	Womerah-street, Turramurra.
412	Cameron, A. G. ...	113 Pitt-street, Sydney.
413	Poole, B.	28 Manning-street, Potts Point.
414	Brierley, R. V. ...	Pomeroy House, Barrack-street.
415	Turner, S. E. ...	Scott-street, Newcastle.
416	Steel, E.	3 Castlereagh-street, Sydney.
417	Bacon, V. F. ...	High-street, Coff's Harbour.
418	Smith, S. M. ...	West Wyalong.
419	Turtle, C. H. ...	Council Chambers, Darlington.
420	Briggs, J. R. ...	98 Canning-street, Carlton, Melbourne, Victoria.
421	Watt, L. F. ...	89 Pitt-street, Sydney.
422	Priest, H. C. ...	112 Palace-street, Petersham.
423	Paine, M. R. S. ...	Box 48, Post Office, Maclean.
424	Rainsford, W. B....	Stillhurst, Fox Valley road, Wahroonga.
425	Davidson, F. McM.	115 Pitt-street, Sydney.
426	Donovan, B. W. A.	34 Martin-place, Sydney.
427	Edwards, K. A. ...	East-street, Narrandera.
428	Frazer, A. W. ...	Dowling-street, Dungog.
429	Thompson, T. J. ...	Council Chambers, Waverley.

CERTIFICATE OF QUALIFICATION AS CLERK.

1	Adams, T. ...	Alice-street, Merewether.
*2		
3	Dark, S. N. ...	Shire Office, Dungog.
4	Devlin, A. F. ...	Castlereagh.
5	Evans, T.	Lithgow.
6	Garlick, W. ...	Wingham.
7	Gibson, T. P. ...	Town Hall, Alexandria.
8	Grierson, R. W. ...	Redfern.
9	Hann, J.	Second-avenue, Maroubra.

* Not now in force.

CERTIFICATE OF QUALIFICATION AS CLERK—*continued.*

No. of Certificate	Name.	Address
10	Harvey, N. ...	
11	Hawthorne, W. J.	Shire Office, South Grafton.
12	Heaydon, T. W. ...	
13	Hewetson, T. W. ...	
14	Hinsby, J. Golden..	Annandale.
15	Horsfield, R. ...	
16	Hughes, T. ...	
17	Hurley, L. J. ...	
18	Laker, H.	Strathfield.
*19		
20	Kelly, P. J. ...	Shire Office, Blayney.
21	McCrossin, W. C....	Murrurundi.
22	McMahon, D. ...	Morpeth.
*23		
24	Nash, J. M. ...	
*25		
26	Poppenhagen, C. ...	Sydney.
27	Richardson, H. ...	Moss Vale.
28	Salmon, W. G. ...	Newtown.
29	Spark, G. E. ...	Young.
30	Stumbles, H. ...	Wollongong.
31	Timms, J. C. ...	Shire Office, Gunning.
*32		
33	Veness, A. A. ...	Glen Innes.
*34		
35	Wise, W. C. ...	Hunter's Hill.
*36		
37	Bouffler, W. E. ...	Orange.
38	Bracken, G. ...	Shire Office, Jerilderie.
39	Bray, W. F. ...	
40	Button, C. H. D. ...	Coonamble.
41	Desborough, A. F.	
42	Dickinson, J. ...	
*43		
44	Hastings, W. ...	Gosford.
45	Hincksman, J. H....	Queanbeyan.
46	Jermyn, W. ...	Shire Office, Moruya.
47	McCallum, D. M....	
*48		
49	Mills, J. W. ...	Forbes.
50	Morgan, C. E. ...	Drummoyne.
51	Noble, H. J. ...	Lambton.
52	Oldham, J. W. ...	Stockton.
53	Orth, E. W. ...	Penrith.
54	Shedden, W. M. ...	Newcastle.
55	Sommerville, A. W.	Balmain.
56	Spencer, T. ...	
*57		
*58		
59	Strachan, E. H. ...	Lurline-street, Maroubra.
60	Veness, D. F. W....	Bathurst.
61	Wilkes, F. W. ...	
62	Wilson, J. W. ...	
63	Winks, junr., F. J.	Hurstville.
64	Woolcott, E. ...	Shire Office, Alstonville.
65	Adam, A. L. ...	Raymond Terrace.
66	Campbell, A. ...	
67	Davies, S.	Parramatta.
68	Edwards, H. A. ...	Shire Office, Moulamein.
69	Emblen, R. ...	Wagga Wagga.
70	Hanigan, A. J. ...	Rectern.
71	Hilton, W. H. ...	
72	Holbrook, J. ..	
73	Holland, E. Scott...	Newcastle.
74	Long, J.	Auburn.
75	Price, A.	
*76		
*77		
78	Somerville, P. ...	Rockdale.
79	Elliott, H.... ...	Greta.
80	Gibbs, W. G. ...	Gulgong.
81	Kelly, E. F. ...	95 Jersey-road, Woollahra.
*82		
83	Price, W. F. ...	
84	Sutton, J. L. ...	Canterbury.
*85		
86	Barton, A. M. ...	Shire Office, Goulburn.
87	Daley, C. L. W. ...	Shire Office, Wagga Wagga.
*88		
*89		
90	Doust, H.	Camden.
*91		
92	Glasscock, T. D. ...	Glebe.
93	Grimwood, A. V....	Richmond.
*94		
95	Parry, J.	

* Not now in force.

CERTIFICATE OF QUALIFICATION AS CLERK—*continued.*

No. of Certificate.	Name.	Address.
96	Spencer, T. W. L....	Yallaroi Shire Office, Warialda.
97	Timbs, G.... ...	Council Chambers, Albion Park and Jamberoo.
98	Scarborough, J. ...	
99	Wicks, P. H. ...	Paddington.
100	Somerville, J. ...	
*101		
*102		
*103		
104	Mulholland, F. J.	Orange.
*105		
106	Sheather, F. ...	Campbelltown.
107	Sparks, A. W. ...	
108	Stevens, E. J. ...	Shire Office, Dubbo.
109	West, G. H. ...	185 Wigram-road, Glebe.
110	Clubb, J.... ..	
111	Cox, H. C. ...	
*112		
*113		
114	Marsden, S. E. ...	Wellington.
115	Reeves, C. M.	Leichhardt.
116	Williamson, A. J.	
*117		
*118		
119	Walker, R. J. ...	Shire Office, Lockhart.
*120		
121	Beckett, J. P. ...	Shire Office, Yass.
122	Knox, J.	
123	Smith, W. Barnett	Wilberforce.
124	Temple, P. A. ...	North Sydney.
125	Rudd, A. W. ...	
126	Cork, C. A. ...	Casino.
127	Thew, A. H. ...	Strathfield.
128	Vialoux, A. ...	C/o Town Clerk, Paddington
129	Jones, T.	
130	Clifford, D. ...	
131	Davis, G. ...	Fairfield.
132	Edwards, G. W. ...	Port Macquarie.
*133		
134	Manning, V. G. ...	Valuer General's Department.
135	Somerville, S. H....	Shire Office, Mudgee.
136	Allen, J.	Shire Office, Lismore.
137	Anderson, K. E. ...	Shire Office, Grafton.
*138		
139	Cullen, I.	Moss Vale.
140	Dunstan, H. ...	
141	Eather, J. L. ..	
142	Faulks, A. E. ..	Cullinga, Wallendbeen.
143	Freeman, R. ...	Shire Office, Murwillumbah.
144	Heane, H.... ...	
145	Horniman, A. L. ...	Shire Office, Mittagong.
*146		
147	Lukey, E. C. M. ...	Scone.
148	Macdonald, D. H....	Shire Office, The Oaks.
*149		
*150		
151	Percival, W. K. ...	Randwick.
152	Rodd, E. P. ...	Shire Office, Eden.
153	Saunders, W. J. ...	
154	Snelling, L. H. ...	Dubbo.
155	Arnheim, C. R. ...	Shire Office, Bingara.
156	Walker, W. S. ...	Cowra.
157	Cameron, J. ..	Shire Office, Moree.
158	Campbell, R. ..	
159	Healey, G. ...	
160	Larkin, M. J. I. ...	Camperdown.
161	Turnbull, E. J. ...	
162	Fraser, J.	Nowra.
*163		
164	Hargreaves, F. H. G.	Ashfield.
165	Johnson, O. V. ...	Shire Office, Ashford.
166	Lee, C. N.... ...	Shire Office, Mittagong.
*167		
168	Nail, E. H. ..	Condobolin.
169	Page, A. T. ...	
170	Tester, T. A. ...	Young.
*171		
*172		
173	Not issued.	
174	Farrell, R. J. ...	
175	Atkinson, J. ...	
176	Brown, W. ...	Adamstown.
177	Gillies, T. C. ...	Deniliquin.
178	Adcock, H. H. ...	Shire Office, Stroud.

* Not now in force.

CERTIFICATE OF QUALIFICATION AS CLERK—*continued.*

No. of Certificate.	Name.	Address.
*179		
180	Phillips, F. G. ...	Cowra.
181	Treatt, R. H. ...	Shire Office, Gilgandra.
182	Truman, R. H. ...	115 Pitt-street.
183	Waterhouse, L. P.	Hunter-street, Newcastle.
184	Talbot, W. R. ...	Shire Office, Narrandera.
*185		
*186		
*187		
*188		
189	Bray, E.	Shire Chambers, Corowa.
190	Gormly, J. D. ...	Shire Chambers, Gulgong.
191	Lozell, T. R. ...	Shire Chambers, Forbes.
192	Stone, S. J. ...	
193	Street, L. R. ...	
194	Waddy, P. R. (B.A., LL.B.).	New Zealand.
195	Wrench, W. H. ...	St. Marys.
196	Sautelle, E. S. ...	Salisbury-street, Watson's Bay.
*197		
*198		
199	Jackson, T. A. ..	Peak Hill.
200	Neilley, F. H. ...	Shire Office, Walgett.
201	Simpson, G. ...	
202	Churchill, R. W. ...	Bexley.
203	Hungerford, W. P. B.	Shire Office, Quirindi.
†204	Allison, C. ...	
205	Beaton, K. ...	Shire Office, Orange.
206	Dore, A. R., M.A...	Albury.
207	Stocks, J. W. ...	Shire Office, Manilla.
208	Squier, A. L. ...	Shire Office, Rockley.
*209		
*210		
211	Fawcett, E. W. ...	Singleton.
*212		
213	Bartlett, E. A. ...	Mortimer-street, Mudgee.
214	Rose, R. C. ...	St. George County Council, Kogarah.
*215		
216	Austin, E. P. ...	Marlborough-street, Blemington.
217	Castle, W. P. ...	Walcha.
218	Fenton, C. J. ...	Shire Office, Gosford.
219	Hackett, J. J. ...	Bowral.
220	Iddon, J.	Shire Office, Tenterfield.
221	Jamieson, R. G. ...	Shire Office, Brookvale, via Manly.
222	Puddicombe, H. A. N.	Department of the Valuer-General.
223	Higgins, P. W. ...	
224	Bell, R. B. ...	Narrandera.
225	Davies, T. R. ...	Shire Office, Boolaroo.
226	Markey, L. G. S. ...	Inverell.
227	Munro, J. R. L. ...	Balo-street, Moree.
228	Phillimore, C. ...	
229	Rainbow, H. ...	Mittagong.
230	Wallace, A. ...	Bombala.
231	Davey, S. G. ...	Suva, Fiji.
232	King, W. W. ...	Shire Office, Hornsby.
233	McLean, R. J. ...	Goulburn.
234	McCook, F. ...	
235	O'Halloran, E. H. J.	Shire Office, Gloucester.
236	Short, H. G. ...	11 Windsor-street, Petersham.
*237		
*238		
239	Ward, W. E. ...	Shire Office, Cootamundra.
240	Westphalen, P. G.	Condobolin.
241	Evans, W.... ...	12 O'Connell-street, Sydney.
242	Horler, E. ...	Vaucluse.
243	Nugent, J. B. ...	Shire Office, Junee.
244	Cope, J.	Kiama.
245	Buchan, C. A. ...	
246	Lawson, J. Lance...	Scott-street, Newcastle.
247	Brownell, R. ...	Shire Office, Byron Bay.
248	Day, K. M. ...	
249	Forsyth, W. S. ...	C/o Vigars and Sky, Armidale.
250	Green, C. A. ...	Braidwood.
251	Hendry, C. P. ..	
*252		
253	James, A. W. ..	Marrickville.
254	Lough, J. C. ...	Town Hall, Woollahra.
255	Morgan, S. ...	Botany.
256	Payten, W. R. ...	Nyngan.
257	Ryan, H. O'D. ..	Wallsend.
258	Stevens, B. S. B. ...	Frazer street, Dulwich Hill.
259	Glassop, J. ...	Newcastle.

* Not now in force. † Issued in lieu of No. 197 declared lost.

CERTIFICATE OF QUALIFICATION AS CLERK—*continued.*

No. of Certificate.	Name.	Address.
260	Tweedie, W. ...	Town Hall, Newcastle.
261	Not issued.	
262	Armstrong, I. T. ...	Coraki.
263	Bannister, W. E....	Cooma.
264	Barry, A. V. ...	Molong.
265	Clinch, A.... ...	Guyra.
266	Compton, F. G. ...	West Maitland.
267	Conolly, O. B. E....	Shire Office, Darlington Point.
268	Corcoran, W. E. ...	Bourke.
*269		
270	Cromarty, M. J. ...	Newcastle.
271	Dyer, W. J. ...	Shire Office, Mathoura.
272	Furness, H. A. ...	
273	Harvey, J. I. ...	Shire Office, Coonabarabran.
*274		
275	Jepsen, C. E. ...	Shire Office, Tumut.
276	Lee, J. G. G. ...	Burwood.
277	Macdonald, C. R....	Shire Office, Wilberforce.
278	Marshall, A. C. ...	Mosman.
279	Mayo, L. H. ...	
280	Morrison, D. N. ...	Ryde.
281	Ogden, M. C. B. ...	Shire Office, Gosford.
*282		
*283		
*284		
285	Smith, S. M. ...	Shire Office, West Wyalong.
*286		
*287		
288	Langley, G. D. ...	Shire Office, Bombala.
289	Miller, H. E. ...	Addison-road, Petersham.
290	Druitt, A. J. ..	Kempsey.
291	Brouff, R. A. ..	Lithgow.
292	McLay, J.... ..	Hamilton (Victoria).
*293		
*294		
295	Ayling, T. N. ..	Katoomba.
296	Browning, A. J. ..	Shire Office, Gundagai.
297	Skelton, A. L. ...	Shire Office, Lorne.
298	Cooper, F. D. ...	Shire Office, Kelso.
*299		
*300		
*301		
302	Anstiss, E. J. ...	34 Clayton-street, Balmain.
303	Ashdown, A. J. ..	Parramatta-road, Leichhardt.
304	Barnett, H. G. ...	Hay.
305	Cook, C. D. ...	Shire Office, Taree.
306	Crowe, P. S. J. ...	Mumbulla Shire Office, Bega.
307	Cunningham, C. H.	Shire Office, Tumbarumba.
308	Donald, W. I. ...	Hurstville.
309	Dunphy, P. J. ...	Shire Office, Condobolin.
310	Dymock, S. J. ...	Shire Office, Glen Innes.
311	Gilroy, J. A. ...	Council Chambers, Gordon.
312	Grant, A.	140 Albion-street, Annandale.
313	Hackett, J. M. ...	Cootamundra.
314	Hume, A. D. ...	Merrylands.
315	Lambeth, H. J. ...	
316	Lloyd, C. E. ..	Liddell, Wentworth-street, Petersham.
317	McCormack, J. ..	Hurstville.
318	Milner, F. W. ...	Armidale.
*319		
320	Porter, F. F. ...	Augathella, Balaclava-road, Eastwood.
321	Pritchard, J. B. ...	33 Byron-street, Moonee Ponds, Victoria.
322	Von Sturmer, S. J.	Windarrah, Morris-street, Summer Hill.
323	Sutherland, J. H. ..	Blayney.
324	Taylor, P. B. ...	Shire Office, Braidwood.
325	Wayland, S. C. ...	Lidcombe.
326	Little, W. J. ..	Tamworth.
*327		
328	Beattie, G. R. B. ..	Shire Office, Cudal.
329	Cummins, R. E. ...	Moree.
330	Hodson, C. H. ...	Shire Office, East Maitland.
331	Jonas, J. N. ...	Town Hall, Broken Hill.
332	Moxham, W. J. ...	Shire Office, Scone.
333	Murkins, F. C. J....	Perry-street, Mudgee.
334	Norman (B.E.), J.L.	Shire Office, Narromine.
335	South, W. J. ..	La Mascotte, Randwick-street, Randwick.
*336		
337	Daley, S. C. ...	Shire Office, Parkes.
338	Shine, J. F. ...	Newcastle.
*339		
340	Winter, W. A. ...	Yangoora-road, Belmore.

* Not now in force

No. of Certificate	Name.	Address.
	Certificate of Qualification as Clerk—*continued.*	
341	Hughes, W. A. ...	Town Hall, Mascot.
*342		
343	Coates, R. S. ...	Redfern.
344		
345	Grieve, W. J. ...	Shire Office, Cessnock.
346	Kable, V. G. ...	Tamworth.
*347		
348	White, J. R. ...	Shire Office, Holbrook.
349	Young, J.	Scone.
350	Not issued.	
351	North, M.... ...	
352	Bailey, G. A. ..	Town Hall, Willoughby.
*353		
354	Goodsir, R. P. E.	Junee.
355	Hain, H. C. ..	Carrington.
356	Harden, H. E. ...	East Maitland.
357	Kerruish, H. ..	Council Chambers, Homebush.
358	Mackinnon, J. S.	Town Hall, Waverley.
359	Moffit, W. G. ..	Hunter's Hill.
360	Pryor, P. G. ...	Quirindi.
361	Thompson, W. J. S	Eddy-street, Hamilton.
362	Wenham, T. G. ...	Shire Office, Burrowa.
363	Yule, J.	Shire Office, Coolah.
*364		
365	English, J. P. ..	Bayley-street, Gulgong.
366	Fleming, C. T. ..	Shire Office, Orange.
367	Cleary, J J. ...	Picton.
*368		
369	Boyd, D.	Dungog.
370	Burns, J. W. E. ...	Town Hall, Grafton.
371	Blezard, I ..	Moama.
372	Croxon, E. H. S. ..	Department of Valuer General, Sydney.
373	Dempsey, D. P. ...	Broken Hill.
*374		
375	Heel, J.	Shire Office, Wallerawang.
376	Lorimer, J. A. ..	East-street, Narrandera.
377	Percy, G. T. ...	Hamilton.
378	Reeve, A. M. ...	Lackey-road, Moss Vale.
379	Shaw, G. M. ..	Concord.
*380		
381	Williams, A. H. ..	Murrumburrah.
382	Way, R. G. ..	59 Lawson-street, Hamilton.
*383		
384	Barham, C. A. ...	Town Hall, Lismore.
385	Webster, T. B. ...	Gore Hill Greenwich.
386	Carson, T.... ...	Dundas.
387	Gyllies, E. R. H....	272 Annandale-st, Annandale.
388	Jago, T. C. ..	Shire Office, Coraki.
389	Campbell, J. New, junior.	Town Hall, Uralla.
390	O'Hanlon, G. D. ...	Shire Office, Queanbeyan.
391	Perry, H. E. ...	Moore-street, Gordon.
392	Rourke, H. C. ...	Church-street, Randwick.
393	Shepherd, A. M. ...	Town Hall, Petersham.
394	Taylor, F. C. ..	Shire Office, Bellingen.
*395		
396	Kerr, I. W. ...	17 Castlereagh-street.
397	Lecchi, R. G. ..	Rodborough-avenue, North Sydney.
398	Musgrove, L. S. ...	Windsor-road, Riverstone.
399	Rickard, T. N. ..	Falconer-street, Ryde.
400	Rush, A J. ..	Nithsdale, Broadford-street, Bexley.
401	Jacobs, H. J. ..	73 Brighton-street, Petersham.
402	Otton, D. K. ...	Carlingford.
403	Wilson, H. A. ...	Frederick-street, Rockdale.
404	Armstrong, E. D....	C/o Cook, Armstrong & Co., Taree.
405	Beagley, L. W. ...	Town Hall, Waverley.
406	Fox, A. E. J. ...	Parkes.
407	Fyfe, A.	Yass.
408	Gavey, O.... ...	Waratah.
409	Holtsbaum, W. V.	Shire Office, Inverell.
410	Howell, A. ...	Shire Office, Lawson.
411	King, R.	Berry-street, Nowra.
412	McGrouther, T. ...	Shire Office, Crookwell.
413	Marsh, J.	Liverpool.
414	Middlemiss, J. K....	Bannockburn S., Inverell.
*415		
416	Turtle, C. H. ...	Darlington.
417	White, E. K. ..	Gosford.
418	Wood, C. H. ...	Shire Office, Bulli.
419	Lindsay, G. ...	Council Chambers, Unanderra.
420	Whitbread, S. ...	Taree.
421	Kelly, T. F. ...	
422	Searle, A. G. ..	Wickham.

* Not now in force.

No. of Certificate.	Name.	Address.
	Certificate of Qualification as Clerk—*continued.*	
423	Lamb, A. W. ...	115 Jersey-road, Woollahra.
424	Healy, J.	Dubbo.
*425		
426	Phelan, J. E. ...	Shire Office, Guyra.
427	Schuback, H. J. ...	Shire Office, Gunnedah.
428	Pretyman, F. C. ...	Town Hall, Waterloo.
429	Simpson, H. E. ..	Muswellbrook.
430	Dalton, P.... ...	59 Ernest-street, North Sydney.
431	Flynn, C. W. ..	Shire Office, Tamworth.
432	Cousins, G. ..	Shire Office, Grenfell.
433	Hancock, A., jnr....	Burrowa.
434	Broad, A. G. ...	Shire Office, Coramba.
435	Conley, W. J. ...	Culcairn.
436	McDiarmid, W. J. .	Wentworth.
*437		
438	Truman, J. H. ...	Shire Office, Wellington.
*439		
440	Williams, E. W. ...	Shire Office, Bowraville.
441	Wright, S. H. ...	Wagga Wagga.
442	Yates, W. A. ...	Kogarah.
443	Wollett, C. J. ...	Cobar.
444	Murray, T. J. ...	Molong.
445	Kay, J. D. ...	Murwillumbah.
446	McKee, C. G. ...	South Grafton.
447	Nelson, J. W. ..	Lismore.
448	Robinson, E J. ...	Shire Office, Casino.
449	Tracey, H. B. ...	
450	Not issued.	
451	Leamon, F. S. ..	Shire Office, Uralla.
*452		
453	Hudson, W. M. ...	Amaroo Shire Office, Cumnock.
454	Sherwin, E. C. ...	Shire Office, Castle Hill.
455	Lorton, W. W. ...	Mooram-avenue, Kensington.
456	McLachlan, J. ...	Shire Office, Singleton.
457	Carew, P. J. ...	58 Corso, Manly.
458	Rumble, R. ...	Shire Office, Young.
459	Manton, W. L. ...	Council Chambers, Milton.
*460		
461	Mudge, S. F. ...	Shire Office, Albury.
462	Oldrini, A. C. ...	Shire Office, Temora.
*463		
464	Icely, C. S. ...	Richmond.
465	Lackersteen, W. G.	Shire Office, Tomerong, via Nowra.
466	Mackney, H K. ...	Town Hall, Erskineville.
467	Kerr, E R. ...	Picton.
468	Leighton, G. W. ...	Kogarah.
469	Filsell, W. A. ...	Beaumont-street, Hamilton, Newcastle.
470	Terry, F. H. ...	Council Chambers, St. Peters.
*471		
472	Dickens, R. ...	Station-street, Westmead.
473	Drew, H. A. ...	Enfield.
474	Green, S. T. ...	Blackheath.
475	O'Brien, F. B. ...	Temora.
476	Chirgwin, P. D. ...	Botany-road, Mascot.
477	Not issued.	
478	Adams, N. C. ...	Tumut.
*479		
480	Simson, R. ...	Shire Office, Murrurundi.
481	Crane, J. T. ...	Shire Office, Moree.
482	Young, T. W. ...	Shire Office, Urana.
483	Poignand, A. J. ..	Town Hall, Yass.
484	Richardson, W. J. R	Bulli.
*485		
486	Solomon, H. H. ...	Shire Office, Cooma.
487	Foley, J. C. ..	Shire Office, Murrumburrah.
488	Macfarlane, J. W...	Shire Office, Sutherland.
489	Looby, M. J. ..	Shire Office, Oberon.
490	Mackenzie, C. P. ...	Tank-street, Brisbane.
491	Shaw, G. C. ...	Shire Office, Nyngan.
492	Sherwin, A. H. T..	Cudal.
493	Frearson, T. A. ...	Shire Office, Deniliquin.
494	Turnbull, R. H. ..	Shire Office, Deniliquin.
495	Lovejoy, T. J. ...	Town Hall, Mudgee.
496	Tully, J. T. ...	Shire Office, Carrathool.
497	Gillam, G. ...	Berry.
498	Pearson, J. F. O....	Shire Office, Kyogle.
499	Cullen, J. F. ..	Shire Office, Kangaroo Valley.
500	Hargrave, S. ...	Shire Office, Walcha.
501		
502	Smith, W. ..	
503	Parker, N. L ..	Shire Office, West Kempsey.
504	Lonsdale, H. L. ...	Shire Office, Armidale.
*505		
506	Nowland, W. R ...	Shire Office, Muswellbrook.
507	Hilton, C. E. ..	

* Not now in force.

No. of Certificate.	Name	Address.
	Certificate of Qualification as Clerk—*continued.*	
508	Not issued.	
509	McKinnell, J. M....	Shire Office, Coonamble.
510	Hastings, R. ...	118 Pitt-street, Sydney.
511	King, S. J. ...	Council Chambers, Deniliquin.
512	Webster, T. H. ...	Corowa.
513	Penman, R. I. ...	Shire Office, Rylstone.
514	Cook, T. F. ...	North Illawarra.
515	Waugh, T. W. ...	Manilla.
516	Gibbs, A. W. ...	Shire Office, Coolamon.
517	Morris, W. J. ...	Narrabri.
518	Nisbet, W. R. ...	Shire Office, Warren.
519	Cizzio, H. M. ...	Rowan-street, Manilla.
520	Crocker, H. D. ...	Shire Office, Barraba.
521	Thompson, T. J. ...	Carlton, Allison-road, Randwick.
522	McLean, C. T. ...	Town Hall, West Maitland.
523	McAulay, N. ...	Krambach.
524	Coles, W. E. ...	Shire Office, Maclean.
525	Gibson, L. ...	Shire Office, Moss Vale.
526	Walker, J. P. ...	Ballina.
527	Davey, W. B. ...	Albyn-road, Strathfield.
528	Campbell, R. L. ...	Balranald.
529	Coates, J.	Shire Office, Manilla.
*530		
531	Miller, W. A. ...	Shire Office, Gearie.
532	Reid, H. J. ...	Garland-road, Crow's Nest.
533	Smith, R. S. ...	Windsor.
534	Taylor, H. I. ...	Moree.
535	Wilkinson, A. E. .	Brooks-street, Crow's Nest.
536	Charles, H. J. ...	Stockton.
537	Thew, C. R. ...	Redmyre-road, Strathfield.
538	Kenny, C. W. ...	Narromine.
539	Wickham, R. E. ...	Flora-street, Sutherland.
540	Shaw, R. N. ...	Shire Office, Wauchope.
541	Sharp, L. N. ...	Town Hall, Granville.
542	Ferguson, D. ...	
543	Wright, F. W. ...	Town Hall, Redfern.
544	Thompson, A. A....	Condobolin.
545	Chudleigh, F. ..	Wyalong.
546	Smith, W. G. ..	Town Hall, Petersham.
547	McDowell, J. A. ..	
548	Ames, W. R. ..	Gordon.
549	O'Grady, R. D. ...	Tenterfield.
550	Kirkby, D. R. ..	Shire Office, Berrigan.
551	Cooper, J. F. ...	Shire Office, Wagga Wagga.
552	Reilly, Margaret...	Gower-street, Hurlstone Park.
553	Underwood, C. A...	Shire Office, Nundle.
554	Heffernan, M. A...	28 Thomas-street, Ashfield.
555	Poynter, W. A. ...	Town Hall, Maclean.
556	Allan, A. J. ...	Town Hall, Orange.
557	Salter, W. J. ...	William-street, Marrickville.
558	Miller, W. G. ..	Council Chambers, Bankstown.
559	Williams, J. K. G.	Shire Office, Bringelly.
560	Amourin, L. O. ...	
561	Mulvogue, T. H....	Cockburn Shire Office, Tamworth.
562	Short, L. H. ...	Council Chambers, New Lambton.
563	Marsh, J.	Council Chambers, North Sydney.
564	Boxall, C. H. ...	Mullumbimby Council Chambers.
565	Monkley, C. L. ...	Shire Office, Raymond Terrace.
566	Chaplin, H. N. ..	Shire Office, Warialda.
567	Cooksley, G. H. ...	Council Chambers, Tamworth.
568	Connolly, H. ...	Bingara.
569	Jenkinson, J. C. ..	81 George-street, Bathurst.
570	Holman, H. V. ...	Gunnedah.
571	Pillans, R. ..	Town Hall, Lithgow.
572	Halton, T. H. ...	Boolaroo, near Newcastle.
573	Alder, H. R. ..	5 Dening-street, Drummoyne.
574	Walker, L. C. S. ...	39 Union-street, West Kogarah.
575	Wellings, L. C. ...	Town Hall, Manly.
576	Young, A. J. ...	Cobar.
577	Flack, L. R. ...	Cormiston-avenue, Concord.
578	Morris, G. R. ...	18 Waterloo-street, Balmain.
579	Stewart, G. N. ...	Council Chambers, Blacktown.
580	Barrett, C. R. ...	Shire Office, Lockhart.
581	Hirst, A. H. ...	Linleigh, Highfield-road, Lindfield.
582	Kay, A. T. ...	Town Hall, Ashfield.
583	Martin, F. D. M....	666 Harris-street, Ultimo.
584	Sheather, W. C. F	Ulmarra.
585	Stenning, H. R. ...	Coraki.
586	Sutton, A. V. ...	Trebla, Long-street, South Strathfield.
587	Millard, B. G. ...	Shire Office, Scone.
588	Maiden, H. E. ...	Sturdee-parade, Deewhy.

* Not now in force.

No of Certificate.	Name.	Address.
	Certificate of Qualification as Engineer.	
1	Allman, G. F. ...	Shire Office, Wallerawang.
2	Blackwell, L. B. ...	
3	Bray, A. H. ...	Coreen Shire Hall, Corowa.
4	Cardew, J. H. ...	75 Pitt-street, Sydney.
5	Connell, H. G. ...	
6	Dunlop, H. G. ...	
7	Forster, C. E. ...	Merlin-street, North Sydney.
8	Goodair, W. J. ...	Balmain.
9	Gormly, J. D. ...	Wyaldra Shire Office, Gulgong.
10	Horsfield, R. ...	Department of Public Works, Melbourne.
11	Kirkpatrick, T. H.	Ku-ring-gai Shire Office, Gordon.
12	McCormack, W. T. B.	Department of Public Works, Melbourne.
13	McDonnough, T....	Water Supply & Sewerage Board.
14	Moppett, F. W. ...	Watson's Bay.
15	Morrice, F. J. ...	
16	Muntz, E. J., B.C.E.	Beaufort, Victoria.
17	Nash, J. M. ...	
18	Pool, J.	177 Oxide-street, Broken Hill.
*19		
20	Wilkinson, O. S. ...	Tamarang Shire Office, Quirindi.
21	Williams, H. M. ...	
22	Wilson, D. L. ...	Shire Office, Bulli.
23	Wilson, E. J., B.C.E.	Tallangatta, Victoria.
24	Harvey, H. S. S. ...	Mudgee.
25	Lock, F. N. ...	
26	Manchester, E. J. T.	Victorian Water Supply, Melbourne.
*27		
28	Vowell, R.... ...	District Works Office, Wollongong.
29	Wood, J. H. ...	Railway Offices, Spencer-street, Melbourne.
30	Parker, W. ...	Broken Hill.
31	Symonds, J. ...	Turramurra.
32	Speed, R. D. ...	Ararat, Victoria.
33	Conyers, S. W. ...	Dept. of Public Works, Sydney.
34	Fitzgerald, J. G. ...	Bannockburn Shire, Inverell, and Shire Office, Ashford.
35	Fraser, T.... ...	36 Arthur-street, North Sydney.
36	Percival, A. ..	Linden, Ripon-grove, Elsternwick, Melbourne.
37	Shaw, P. W. ...	
38	Spencer, T. W. L....	Yallaroi Shire Office, Warialda.
39	Adams, A.... ...	Hastings Shire Office, Wauchope.
40	Brown, F. L. ...	Jindalee Shire Office, Cootamundra.
41	Chisholm, W. J. ...	Clyde Shire Office, Tomerong.
42	Fordyce, W. J. ...	Macquarie Shire Office, Wellington.
43	Harrison, R. J. ...	Victoria Barracks, Sydney.
44	Kirmsse, C. E. ...	Gisborne, Victoria.
*45		
46	Muir, J. J. ...	Shire Office, Braidwood.
*47		
48	Griffin, J. G. ...	Equitable Buildings, George-st.
49	Sheeran, H. O. ...	Bonnie Doon, Fawkner-st., South Yarra, Victoria.
*50		
51	Baldock, H. M. ...	Nymboida Shire Office, South Grafton.
52	Clements, J. H. F...	C/o J. and A. Brown, Minmi.
53	Moriarty, H. A. O.	Department of Public Works, Sydney.
54	Price, Alan ...	
*55		
*56		
57	Nevins, H. P. ...	Melbourne and Metropolitan Board of Works, Spencer-st., Melbourne.
58	Wilson, F. A. ...	
59	Ebbs, W. H. ...	9 Bayview-avenue, Auburn, Victoria.
60	Little, D. A. ...	Bacchus Marsh, Victoria.
61	Breen, C. C. ...	Waverley-road, East Malvern, Victoria.
62	Crouch, E. F. ...	Shire Office, Tamworth.
63	Gardiner, J. J. ...	Shire Office, Moulamein.
64	Schey, A. W. G. ...	Dept. of Public Works, Sydney.
65	Wood, A. F. C. ...	District Office, Moree.
66	Dawson, R. L. ...	Eurobodalla Shire Office, Moruya; and Mumbulla Shire Office, Bega.
67	Geisow, F. H. ...	Iona, Warren-road, Marrickville.

* Not now in force.

CERTIFICATE OF QUALIFICATION AS ENGINEER—*continued.*

No. of Certificate.	Name.	Address.
68	Henderson, J. ...	Nelson, N.Z.
69	Jenkins, C. W. ...	Dept. Public Works, Sydney.
70	Rowlands, H. B., B.E.	Yanko Shire Office, Narrandera.
71	Labatt, E.	Dudley-street, Randwick.
72	Gillies, T. C. ...	
73	Jenkins, R. F. ...	Water Conservation and Irrigation Commission, Sydney.
74	Rhodes, T. ...	Carlingford.
75	Ross, J. K., M.A....	Dept. of Public Works, Sydney.
76	Sawyer, B., B.E. ...	Tasmania.
77	Trench, R. Le P. ...	250 Pitt-street, Sydney.
78	Wilson, W. ...	Glenara, 44 Campbell-road, Upper Hawthorn.
79	Baylis, R. D. ...	Shire Office, Bringelly.
80	Caro, P., B.E. ...	
*81		
82	Baber, A. E. ...	W.S. & S. Board, Sydney.
83	Callaway, A. E. ...	Berrigan.
84	Chomley, A. F. ...	25 Williams-road, Windsor, Victoria.
85	Craig, W. L., B.C.E.	Box 122, Times Square Station West 39th street, New York City, U.S.A.
86	McKay, B. ...	Shire Hall, Shepparton, Victoria.
87	Nolan, J. L. ...	189 Toorak-road, South Yarra.
*88		
89	Talboys-Wheeler, H. D.	Tremayne, Mozart-st., St. Kilda, Victoria.
90	Threthowan, H. M.	Kiora-street, Essendon, Victoria.
91	Wikner, O. W. ...	Patrick Plains Shire Office, Singleton.
92	Binsted, W. H. ...	Hornsby.
93	Drosten, G. W. ...	Lawloit Shire Office, Kaniva, Victoria.
94	Gay, S. J.	Omeo, Victoria.
95	Hawken, R. W. B.E.	
96	Nicolle, W. E. H...	Broken Hill Proprietary (Ltd.), Broken Hill.
97	Booth, A. J. ...	Jemalong Shire Office, Forbes.
98	Jepson, W. M. ...	Moulamein.
99	Spence, J. D., M.E.	137 Dandenong-street, St. Kilda.
*100		
101	Amphlett, H. M., B.E.	Devon, Ben Boyd road, Neutral Bay.
*102		
103	Blomfield, V. J. S...	
104	Tuxen, L. C. ...	Sydney.
105	Jeffrey, S.	Benalla, Victoria.
106	McEwan, H. G. ...	Kyabram, Victoria.
107	Not issued.	
108	Threlfall, H. J. ...	
109	Carter, A. E. ...	Public Works Department, Brisbane.
110	Aughtie, A. E. ...	Town Hall, South Melbourne.
*111		
112	Greene, J. J. ...	Public Works Dept., Sydney
113	Philben, G. ...	Post Office, Manly.
114	Pritchard, F. P. ...	35 Kooyong-road, Armadale, Vic.
115	Rowney, G. A. H.	Shire Office, The Oaks.
116	Sautelle, E. S. ...	Salisbury-street, Watson's Bay.
117	Sheard, C. K. ...	
*118		
*119		
120	Adam, A.	
121	Donaldson, P. C. ...	Shire Office, Tumbarumba.
122	Force, J. M. ...	Board of Works, Melbourne.
123	Haynes, H. T. ...	Barnard-street, Claremont, W.A.
124	Kelly, R. T. ...	Richmond, Victoria.
125	Lock, E.	Castlemaine, Victoria.
126	Magill, A. F. ...	Nhill, Victoria.
127	Millard, B. G. ...	Upper Hunter Shire Office, Scone.
128	Penrose, E. H. ...	Office of Titles, Department of Lands, Melbourne.
129	Welsh, W. A. ...	Hume Shire Office, Albury.
130	Ridoutt, F. C. ...	Works Department, Melbourne.
131	Wright, G. E. ...	Boomi Shire Office, Moree.
132	Oxley, F. N. ...	
133	Blain, C. F. ...	Dept. of Public Works, Sydney.
134	Brigg, A. H. J. ...	Town Hall, Sydney.
135	Cheffins, P. J. ...	Baulkham Hills Shire Office, Castle Hill.
136	Doyle, G. V. ..	Singleton.

* Not now in force.

CERTIFICATE OF QUALIFICATION AS ENGINEER—*continued.*

No. of Certificate.	Name.	Address.
137	Fitzmead, A. C. ...	Murray Shire Office, Mathoura.
138	Grey, W. C. ...	Ewart-street, Dulwich Hill,
139	Hope, J.	
140	Lamrock, W. ...	Drummoyne.
*141		
142	Grant, W. H. ...	
143		
144	Not issued.	
145	Baird, W. T. ...	Shire Office, Taree.
146	Hawkins, H. D. ...	Warren.
147	Howitt, W. C. ...	Lara, Victoria.
148	Martin, M. ...	Nygambie, Victoria.
*149		
150	Rain, R. J. ...	Gisborne, Victoria.
151	Sautelle, E. ...	Cahore, Wentworth-road, Vaucluse.
152	Thompson, T. L. ...	Shire Office, Yass.
153	Milne, G. S. ...	Shire Office, Inverell.
154	Watkins, R. ...	
155	Andrew, W. J. ...	Albury.
*156		
157	Frew, A. J. R. ...	
158	Manwaring, W. ...	447 Rathdowne-street, Carlton, Victoria.
159	Royce, G. H. ...	Norwich Chambers, Hunter-st., Sydney.
160	Granter, J. ...	25 Bland-street, Ashfield.
161	Halls, R.	Wallarobba Shire Office, Dungog.
162	Murray, F. S. ...	
163	Short, J. G. W. C...	Yea, Victoria.
164	Thomas, H. W. ...	Shire Office, Berrigan.
165	Amphlett, E. A. ...	Crow's Nest avenue, North Sydney.
166	Albrecht, C. E. ...	Serpentine, Victoria.
167	Bond, W. W. ...	2 St. Mary's terrace, Domain.
168	Burgess, H. ...	Railway Offices, Melbourne.
169	Gilbert, H. ...	Collingwood-street, Drummoyne.
170	Kirwan, M. E. ...	
171	Ross, J. C.... ...	Toowoomba.
172	Shaw, S.	Warracknabeal, Victoria.
173	Tyers, A. M. ...	Rupanyup, Victoria.
174	Duffy, W. J. ...	
175	Barratt, J.... ...	
176	Louttit, J. S. ...	South Brisbane.
177	Smail, J. A. M., B.E.	Public Works Dept., Sydney.
178	Winstanley, R. W. N.	Town Hall, Melbourne.
179	Bellamy, H. E. ...	Public Works Dept., Sydney.
180	Bradfield, J. J. C. (M.E.).	Public Works Dept., Sydney.
181	Fanstone, H. H. ...	Commonwealth Offices, Melbourne.
182	Greenshields, R. R.	Glenferrie-road, Melbourne.
183	Tuxen, P. V. ...	60 Market-street, Melbourne.
184	Anderson, W. R....	Orbost, Victoria.
185	Fisher, H.... ...	C/o Irving & North, N.Z. Ins. Chmbs., Pitt-street, Sydney.
186	Tiernan, M. ...	Lands Department, Melbourne.
187	Gracie, A.... ...	
188	Wilkinson, H. L....	Equitable Buildings, Melbourne.
189	Smith, G. O. ...	75 Burnett-street, Hobart.
190	Cox, W. G. ...	32 Royal Chambers, Castlereagh-street.
*191		
192	Gray, D. D. ...	Foster.
193	Keys, H. L. ...	Dandenong, Victoria.
194	McCormack, C. J...	Melbourne.
195	Nardin, E. W. (B.E.)	Martin-place, Sydney.
196	Newell, H. H. ...	Dept. of Public Works, Sydney.
197	O'Neill, J. ...	Shire Office, Kelso.
198	Pagan, D. C. ...	Shire Office, Hay.
199	Robertson, C. S. ...	Public Works Department, Melbourne.
200	Woodcock, R. H....	Fern Tree Gully, Victoria.
201	Wilkinson, E. H....	Cooper-street, Double Bay.
202	Lawson, F. W. ...	605 Wellington-street, Perth.
203	Batley, W. K. ...	
204	Trott, H. R. ...	Clarence-street, Sydney.
205	Smith, M.... ...	Dumaresq Shire Office, Armidale.
206	Withers, G. S. ...	Moore-street, Bondi.
207	Bassetti, A. A. ...	Gipps-street, Waverley.
*208		
209	Anderson, C. R. ...	Kerang, Victoria.
210	Bell, W.	Illabo Shire Office, Junee.

* Not now in force.

CERTIFICATE OF QUALIFICATION AS ENGINEER—*continued.*

No. of Certificate.	Name.	Address.
211	Oldham, H. ...	Public Works Department. Perth, W.A.
212	Thomas, A. G. ...	Yarra Glen, Victoria.
213	Venables, G. W. C.	Rutherglen, Victoria.
214	Bucknell, L. G. (B.E.).	District Works Office, Cootamundra,
215	Burston, A. W. C.	421 Collins-street, Melbourne.
216	De Mole, W. F. ...	C/o Queensland National Bank, Brisbane.
217	Gluth, G. G. ..	Public Works Department, Melbourne.
218	Kermode, G. ..	do do
219	Withrington, T. J.	Imlay Shire Office, Eden.
220	Brown, H. J. ...	Charleville, Queensland.
*221		
222	Eberbach, E. F. ...	Victoria.
223	Eklund, H. E. A...	
224	Hardie, J. A. ...	
225	Lazarus, J. S. ...	Rupanyup, Victoria.
*226		
227	North, C. F. N. ..	Carrington Chambers, Newcastle.
228	Thackway, A. E. J.	Albyn-road, Strathfield.
229	Wikner, F. V. ..	Blue Mountains Shire Office, Lawson.
230	Dunlop, E. H. O..	D.S. Office, East Maitland.
231	Fenton, C. J. ..	Shire Office, Gosford.
232	Garlick, E. T. M...	Shire Hall, Bannockburn, Victoria.
233	Macintosh, P. H. M.	Shire Office, Berridale.
234	Morton, O. G. ...	Shire Office, Muswellbrook.
235	Norman, J. L. (B.E.).	Timbrebongie Shire Office, Narromine.
236	Read, G. S. (B.C.E.)	
237	Lindsay, O. S. J. (B.C.E.).	Council Chambers, Woollahra.
238	Galbraith, C. S. (B.C.E.).	Harbour Trust, Melbourne.
239	Huddleston, G. ...	Yanco.
240	Paulin, G. (B.E.)...	Lenthall-street, Kensington.
241	Williams, V. A. ...	229 William-street, Hawksburn, Victoria.
242	Brown, A. W. D....	Town Hall, Prahran, Victoria.
243	Burmeister, H.	
244	Curtis, L. A. ..	Somerset House, Martin-place.
245	Rose, C. W. ...	Town Hall, South Melbourne.
246	Sergeant, W. H.	
247	Stevens, E. F. ...	Peel Shire Office, Tamworth.
248	Broadhurst, R. H..	Mildura, Victoria.
249	Conradi, H. ...	91 Millswyn-street, South Yarra, Melbourne.
250	Craig, A. D. ..	Lawrence-street, Freshwater, Manly.
251	Martin, J. F. ..	Park-parade, Waverley.
252	Redford, C. C. ...	Gadara Shire Office, Tumut.
253	Ride, J.	Brunswick, Victoria.
254	Roberts, A. E. ...	
255	Sands, H. E. ...	Town Hall, Clunes, Victoria.
256	Hardy, C. D. ..	Shire Office, Walcha.
257	Mattick, A. W. G...	Kyogle.
258	Pestell, W. ...	Hawthorn, Victoria.
259	Swindlehurst, H. L. J.	Blackheath.
260	Arnheim, C. R. ..	Shire Office, Bingara.
261	Goldsworthy, S. W.	Hawksburn-road, Hawksburn, Vic.
262	Hoskins, M. ..	
263	Kelly, W. A. ..	Shire Hall, Kaniva, Victoria.
264	McIntosh, W. ...	Municipal Council, Mosman.
265	Macdonnell, H. E..	Council Chambers, Cairns.
266	Tibbits, P. C. ..	Water Supply Department, Brisbane.
267	Ward, Edwin ...	Warringah Shire Office, Brookvale.
268	Cudbird, T. O. ...	
269	Heffernan, G. J. ..	Katoomba.
270	Link, J. S. (B.C.E.)	Shire Office, Condobolin.
271	Mansfield, W. T. ..	New Zealand.
272	Coulson, E. W. ..	Town Hall, Sydney.
273	Wagener, R. J. ...	Monaro Shire Office, Cooma.
274	Moore, W. M. C...	Public Works Dept., Sydney.
275	Clarke, G. ..	Ba, Fiji.
276	Corin, A.	Barraba.
277	Creagh, M. R. ..	Swanston-street, Auckland, N.Z.
*278		
279	Sinclair, W. J. ..	Noradjuha, Fiji.
280	Whittle, B. A. ..	Shire Office, Murrumburrah.

*Not now in force.

CERTIFICATE OF QUALIFICATION AS ENGINEER—*continued.*

No. of Certificate.	Name.	Address.
281	Rosegger, C.	
282	Wilson, W. C. L...	Burlington-road, Homebush.
*283		
284	Johnson, A. L. ..	Council Chambers, Sale, Victoria.
285	Horsfall, F. A ..	Town Hall, Daylesford, Victoria.
286	Timmins, W. N. ...	Lion Rolling Mills, Grant-street, South Melbourne.
287	Griffiths, J. A. ..	Nanango, Queensland.
288	Wilson, R. S. ..	Town Hall, Sydney.
289	Galbraith, A. W de R.	C/o Bank of Australasia, Martin-place, Sydney.
*290		
291	Donaldson, T. A...	Shire Office, Hornsby.
*292		
293	Knapman, E. ..	Bligh Chambers, Bligh-street, Sydney.
294	Reeve, A. M. ..	Ashfield.
295	Gerty, G. S. ..	Wingadee Shire Office, Coonamble.
296	Kennedy, T. ..	G.P.O., Sydney.
297	Not issued.	
†298	Horniman, A. L. ..	Shire Office Mittagong.
299	Lawson, C. W. R...	3 Denham-street, Bondi.
300	Heffernan, B. A...	Shire Office, Rockley.
301	Stimson, E. G. ..	Mary-street, Mosman.
302	Thomas, W. ..	Leeton.
*303		
304	Nicholson, W. B.	
305	Woore, J. M. S. ..	Water Conservation and Irrigation Commission, Leeton.
306	Heale, C. H. R. ...	Coleraine, Victoria.
307	Hole, R. T. ..	Department of Public Works Sydney.
308	McEachern, W. ...	Rosewood Post Office, via Wagga.
309	McMillan, J. P. ...	
310	Robinson, P. S. ...	City Engineer, Brunswick, Victoria.
311	Moore, O. J. ...	District Works Office, Lismore.
312	Thornton, R. ...	Shire Office, Glen Innes.
313	Carrington, W. ..	
314	Fowler, S. H. M.	
315	Little, A. G. ...	Burrinjuck, via Goondah.
316	McCracken, J. C....	Shire Office, Donald, Victoria.
317	White, J. R. ..	Shire Office, Waugoola.
318	Wilkinson, L. A....	Edward-street, Bondi.
319	Campbell, R. A. ..	65 Cabramatta-road, Mosman.
320	Pridham, T. ...	Kewstoke, Elizabeth-st., Gordon.
321	Sams, P. H. W. ...	Bibbenluke Shire Office, Bombala.
322	Sullivan, J. T. ...	
323	Bartlett, R. H. ...	Shire Office, Coramba.
324	Lindeman, G. F. ...	
325	Black, R.	Council Chambers, Enoggera, Q.
326	Cross, E. W. ...	St. John's Avenue, Taree.
327	Edwardes, P. L. ...	Mitchell Shire Office, Wagga Wagga.
328	Finch, L. H. ...	306 Toorak-road, S. Yarra, V.
329	Bailey, P. E. ...	W.C. and Irrigation Commission, Sydney.
330	Barnes, I. F. ...	Shire Office, Gulgong.
331	Davey, S. G. ...	Town Hall, Suva, Fiji.
332	McNab, R. F. ...	Hopetoun, V.
333	Tonkin, J. H.	
334	Hicks R. J.	
335	Aarons, H. J. ...	Shire Office, Burrowa.
336	Aitken, R ...	Town Hall, Chatswood.
337	Rigg, F. W. ...	Hopetoun, V.
338	Noble, E G ...	8 Louisa-road, Balmain.
339	Weedon, S. H. ...	32 Elizabeth-street, Sydney.
340	Bale, A. E. ..	2 Manning-road, Double Bay.
341	Lincoln, H. B. ...	Merbein, V.
342	Nimmo, W. H. R...	Public Works Department, Hobart, Tas.
‡343	Trevor-Jones, N. ...	Eothen, Peel-street, North Sydney.
344	Krook, O. T. W. ..	Town Hall, Mackay, Q.
345	Spooner, C. ...	Metropolitan Board of Water Supply and Sewerage, Sydney.
346	Paton, E. B. ...	203 Edgeware-road, Marrickville.
347	Vincent, F. N. ...	29 Brighton-road, St. Kilda, Melbourne.
348	Forrester, T. A. J.	C/o Bank of N.S. Wales, Sydney.
349	Kenny, E.... ...	Castlereagh House, Castlereagh-street.
350	Dawson, S. S.	
351	Not issued.	
352	Lyth, N. R. ..	5 Princes-street, St Kilda, V.

* Not now in force. † Issued in lieu of certificate No. 292 declared lost.
‡ Issued in lieu of No. 205.

No. of Certificate.	Name	Address.
	Certificate of Qualification as Engineer—*continued.*	
353	Jones, R. E. ...	Aaron's Exchange Hotel, Sydney.
354	Houghton, T. H. ...	63 Pitt-street.
355	Allan, P.	Public Works Department.
356	Todd, C. E.	Shire Office, Bega.
357	Mollison, J. S. ...	Care of L. T. Crouch, Station and Carson streets, Pymble.
358	Almeida, C. A. ...	Moss Vale.
359	Percival, C. E. ...	Town Hall, Glebe.
360	Nott, P. S.... ..	94 Pitt-street
361	Leonard, H. A.	
362	Rhodes, M. H. ..	Forbes.
363	O'Connor, J. A.	
364	Kelly, T. P. ..	Town Hall, Wonthaggi, Victoria.
365	Buckham, A. H. ...	Shire Office, Goulburn.
366	Macfarlane, J. H...	86 Maitland-road, Islington.
367	Simmons, R. A. ...	Shire Office, Doncaster, Victoria.
368	Brettell, S. N. M.	
369	Stephens, T. C. ...	3 Rose-street, Prospect, South Australia.
370	Cass, M. J. ...	161 King-street, Newtown.
371	Not yet issued.	
372	Strang, A. ...	Hampton, Victoria.
373	Lyell, C. ...	14 Fitzgibbon-street, Parkville, Victoria.
374	Mouat, H. ...	Canberra.
375	Down, S. W. ...	Shire Office, Alstonville.
376	McDonald, J. ...	Tenterfield.
377	Birrell, T. F. ...	Alexandria.
378	McGibbon, J. G.	
379	Danker, A. A. E....	Care of Metropolitan Board of Water Supply and Sewerage, Sydney.
380	Goodwin, J. T. H...	Lands and Surveys Branch, Home and Territories Department, Melbourne.
381	Brown, W. O. ...	Hampden, Kooyongkoot-road, Glenferrie.
382	Carey, L.	Shire Hall, Maclean.
383	Payten, R. G. ...	Shire Office, Uralla.
384	Brown, A. A. ...	201 Rathmines-road, Auburn, Victoria.
385	Cook, W. E. ...	Burraway-street, Neutral Bay.
386	Martin, E. ...	Council Chambers, Bright, Victoria.
387	Chaston, H. J. E.	Culcairn.
388	Murphy, T. F. H...	St. Kilda, Melbourne.
389	Thompson, W. E...	Shire Hall, Alexandra, Victoria.
390	Grayson, G. W. ...	United Services Club, Phillip-street, Sydney.
391	Webb, J. H. ...	77 Arden-street, Randwick.
392	Wilson, R. ...	Granville.
393	Stevenson, E. D. ...	39 Bondi-road, Waverley.
394	Renou, F. G. ...	406 Collins-street, Melbourne.
395	McKenzie, G. A....	Shire Hall, Kerang, Victoria.
396	Leaney, H.	Dundas.
397	Shine, J. F. ...	Council Chambers, Newcastle.
398	Rowe, E. S. ...	Forsyth-street, Chatswood.
399	Bennett, R. R. B..	Beech Forest, Victoria.
400	Goudie, W. D. ...	Kirribilli, North Sydney.
401	Harrison, G. A. ..	20 Druitt-street, Sydney.
402	Seaver, T. W. ...	Neutral Bay.
403	Rowe, E. S. ...	31 Walker-street, North Sydney.
404	Chapman, F. C. S.	Lyndhurst Shire Council.
405	Corfe, D. B.	
406	Muntz, W. I.	Shire Office, Byron Bay.
407	Huxham, W. H. ...	Toowong, Queensland.
408	Dewar, J. D. ...	Council Chambers, North Sydney.
409	Altman, E. M. ..	Cambewarra Shire Office, Kangaroo Valley.
410	Halloran, H. F. ...	82 Pitt-street, Sydney.
411	Priddle, E. W. ..	Amaroo Shire Office, Cumnock.
412	Cudbird, R. T. G.	
413	Newton, G. L. ..	Shire Office, Corabi.
414	Balsille, G. D. ..	Council Chambers, Devonport, Tasmania.
415	Kelly, H.	
416	Heaton, R. ..	Town Hall, Leichhardt.
417	Irvine, L. R. H. ...	Namoi Shire Office, Narrabri.
418	Cresswell, P. ..	Shire Hall, Nhill, Victoria.
419	Oxenham, S. S. ..	Shire Office, Bowraville.
420	Lavercombe, A.	
421	Moore, R. S. ..	C/o Country Roads Board, Melbourne.
422	Jomfell, H. A.	Maclean.
423	Cuxen, C. E.	C/o Country Roads Board, Melbourne.
424	Lawson, H. J. ..	Shire Office, Yea, Victoria.
425	Raw, Thomas ..	Municipal Offices, Bankstown.

No. of Certificate.	Name.	Address.
	Certificate of Qualification as Engineer—*continued.*	
426	Harrison, G. L. B.	Shire Office, Walgett.
427	Adam, J.	Wendover, Pennant Hills road Normanhurst.
428	Van Hemert, H. E.	Public Works Department, Sydney.
429	Bruford, A. R. ...	Town Hall, Fitzroy, Victoria.
430	Seaborn-Jones, W	Town Hall, Mackay, Queensland.
431	Lindsay, W. R. ..	Taroo Shire, East Maitland.
432	Johnston, J. W. ...	St. Helens, Wycombe-road, Neutral Bay.
433	Murray, H. G. (B.E.)	Box 80, Lismore.
434	Stocks, J. W. ...	Shire Engineer, Manilla.
435	Cummins, J. J. ...	Care of Courier Office, Brisbane.
436	Davies, T. P. ...	46 Bolton-street, Newcastle.
437	Not issued.	
438	Watson, L. B. ...	Boree Shire Council, Cudal.
439	Williams, A. R. ...	Shire Office, Doncaster.
440	Lander, H. H. ...	203 Creswick-road, Ballarat.
441	Dey, H. G. ...	Shire Office, Bellingen.
442	Whettam, W. J. ...	5 Wakaden-street, Griffith.
443	Potts, W. E. ...	Town Hall, Canterbury.
444	Handley, C. D. ...	Council Chambers, Bexley.
445	Ord, L. M. ...	Victoria Barracks, Brisbane.
446	Wilks, H. W. ...	97 Pitt-street, Sydney.
447	Downey, G. W. J.	49 Cook-road, Centennial Park.
448	Harrison, J. F. ...	Orara Shire Council Chambers, South Grafton.
449	Walker, R. J. ...	Shire Office, Lockhart.
	Interim Certificate as Engineer.	
*1		
*2		
*3		
*4		
*5		
*6		
7	Codd, H.	117 William-street.
8	Haskins, G. ...	Municipal Council, Woollahra.
9	Cohen, A. F. (B.E.)	University Club, Sydney.
10	Cornfield, V. ...	Orlando, Carrington-road, Coogee.
*11		
*12		
13	Bowry, W. C. ...	Dept. of Public Works, Sydney.
*14		
*15		
16	Hixson, E. M. ...	Railway Survey Camp, Molong.
*17		
18	Rae, T. R. (B.E.) ...	Old South Head road, Waverley.
19	Not issued.	
*20		
21	Humphries, A. H. D.	Divisional Engineer's Office, Bathurst.
22	Mort, S. R. (B.E.).	Public Works Department.
23	Brodie, D. G. ...	Warren-road, Marrickville.
24	Harrison, J. A. ...	Alexander-avenue, Mosman.
25	Husband, H. ...	Metropolitan Board of Water Supply and Sewerage, Sydney.
*26		
27	Rowe, E. V. T. ...	Paddington Reservoir, Paddington.
28	Baldwin, A. J. ...	Campbell-street, Abbotsford.
*29		
30	Garnsey, A. H. ...	Willbriggie.
31	Seaborn, F. ...	East Maitland.
32	Jones, W. S. ...	Brisbane.
33	Johnston, R. A. ...	10 Broughton-st., Milson's Point.
34	Kendall, F. C. ...	Public Works Department.
35	Caldwell Smith, A. S. M.	Finbar, Upper Pitt street, Milson's Point.
*36		
37	Allan, H.	252A Park-road, Centennial Park.
*38		
39	Chapman, V. ...	79 Grey-street, St. Kilda, V.
40	McKie, T.	C/o P. T. Taylor, 141 York-street.
*41		
42	Langtree, R. G. ...	L.B.O., Orange.
*43		
44	Stephen, A. ...	66 Byng-street, Orange.
*45		
*46		
*47		
48	Nield, S.	Upper Avenue road, Neutral Bay.
*49		

* Not now in force.

No. of Certificate.	Name.	Address.
	INTERIM CERTIFICATE AS ENGINEER—*continued.*	
50	Wilson, T. G. ...	112 Glenmore-road, Paddington.
*51		
*52		
*53		
54	Earle, W. J. ...	Public Works Dept., Sydney.
55	Colwell, A. S. ...	16 Raglan-street, Mosman.
56	Hopkins, A. V. ...	Flinton, Wellington-rd., Auburn.
*57		
58	Chaplin, A. ...	70 Belmont-road, Mosman.
59	Greville, C. H. ...	Gungal.
60	More, G. A. (B.E.)	98 Spit-road, Mosman.
61	Not issued yet.	
62	Do	
63	Johnston, T. A. ..	Otira, N.Z.
64	Mackay, T. G. C....	Railway Construction, Toolondo, Victoria.
*65		
†66	Silcock, N. ...	C/o Office of Engineer-in-Charge of Maintenance, Queensland Railway, Townsville.
67	Tibbits, W. H. ...	Bellevue-road, Bellevue Hill.
68	Harris, H. T. R. (B.E.).	Hillgrove.
*69		
70	Naylor, J. ...	Saywell-street, Chatswood.
71	Not issued yet.	
*72		
73	Stokes, S. W. ...	176 Bridge-road, Glebe Point.
74	Not issued yet.	
75	Do	
*76		
*77		
*78		
79	Wight, A. R. (B.E.).	School of Mines, Charters Towers.
80	Kelly, L. J. ...	12 Pacific-street, Newcastle.
81	Not issued yet.	
*82		
83	Not issued yet.	
*84		
85	Not issued.	
86	Do	
87	Fraser, H. J. ...	70 Sutherland-road, Armadale, V.
*88		
*89		
*90		
*91		
92	Not issued yet.	
93	Orrell-Jones, G ...	75 Victoria-street, Darlinghurst.
*94		
95	de Burgh, T. H. M.	129 Wallis-street, Woollahra.
96	Brown, S. M. ...	Thrupp-street, Neutral Bay.
97	Wileman, W. G. ...	Gibb-street, Croydon.
98	Allman, A. ...	Coonabarabran.
*99		
*100		
101	Nevill, F. A. ...	Railway Offices, Melbourne.
102	Waddington, J. S...	27 Wolger-road, Mosman.
*103		
104	Coghlan, F. A. ...	
105	Boyer, R. S. ...	Box 2,375, G.P.O., Sydney.
106	Elliott, M.... ...	Glen Ayr, Spring-st., Balmain.
107	Adams, O. G. ...	Nymagee.
108	Heden, E. C. B. ..	C/o. M. A. Elliot, Ltd., Selwyn, via Cloncurry, Queensland.
109	Nicol, W. A. W. ...	Trelawn, Raglan-st, Mosman.
110	Booth, E. E. ...	Shire Office. Nyngan.
111	Baker, G. A. ...	Hopeville, North-road, Caulfield, Victoria.
112	Rothery, S. L. ...	P.O. Box 109, Broken Hill.
113	Hunnings, S. J. ...	Shire Office, Urana.
114	Paton, N.	Eulo, Ranger's-road, Neutral Bay.
*115		
*116		
*117		
118	Wyly, S. A. ...	The Rialto, Melbourne.
119	Rogers, C. F. B. ...	C/o Thomas Cook & Son, Martin-place.
120	Smith, D. E. ...	
*121		
*122		
123	Sampson, E. E. ..	Mudgee.
124	Farnsworth, S. T....	Gardyne-street, Bronte.
125	Cooksey, D. F. ...	Fawcett-street, Mayfield.
126	Campbell, W. D. ...	5 Elizabeth-street, Sydney.
127	Nicholson, A. C. ...	Garden Island, Sydney.

* Not now in force. † Issued in lieu of Certificate No 43, declared lost.

No. of Certificate.	Name.	Address.
	INTERIM CERTIFICATE AS ENGINEER—*continued.*	
128	Irvine, L. R. H. ...	Shire Office, Wee Waa.
129	De Low, H. C. ...	Campbell-street, Parramatta.
130	Hicks, T. B. ...	20 Halifax-street, Adelaide, S.A.
131	Collins, W. D. R. ..	Tindale-road, Artarmon.
132	Robinson, G. E. ...	Water Conservation and Irrigation Commission.
*133		
*134		
*135		
136	Not issued yet.	
137	Do	
138	Morrison, C. B. ...	Olive-street, Albury.
139	Hinley, S. J. ...	Yeb-Nih, Amhurst-street, North Sydney.
140	Lane, G.	Harbour Board, Townsville.
141	Not yet issued.	
142	Montgomery, R. J..	Public Works Department, Sydney.
143	Not issued yet.	
144	Wilson, T. G. ...	Cambewarra, Ranger's-avenue, Mosman.
*145		
146	Archibald, L. H. ...	Shire Office, Orbost Victoria.
147	Flavelle, A. E. ...	246 Military-road, Mosman.
148	Braithwaite, T. R.	Rosemead-road, Hornsby.
149	Bruce, D. G. ...	Parksland-avenue, Longueville.
150	Arkell, J. G. ...	Land Board Office, Dubbo.
151	Bateman, N. ...	Leeton.
152	Hughes, E. C. ...	
153	Robertson, W. B ...	Roseville-avenue, Roseville.
154	Hague, H. W. ...	146 Flinders-lane, Melbourne.
155	Lindsay, W. R. ...	
156	Watkins, C. E. ...	Shire Office, Coolamon.
157	Barker, R. F. ...	Flood-street, Bondi.
158	Calderwood, S. C....	Johnston-street, Chatswood.
159	Martin, E. A. ...	100 Douglas-street, Petersham.
160	McGowen, J. H. ...	Shire Office, Gundagai.
161	Williams, J. J. ...	Johnston-street, Chatswood.
162	Wilkins, T. ...	Ocean House, Martin-place.
163	Nevill, F. A. ...	Treasury Gardens, Melbourne.
164	Gillespie, R. ...	Shire Office, Murrurundi.
165	Dunn, A.	Lands Office, East Maitland.
*166		
167	Potter, F. W. ..	Colmsay, Arthur-street, Burwood.
168	Dawson, A. E. ...	70 Livingstone-road, Petersham.
169	Fry, J. L.... ...	Merewether, Newcastle.
170	O'Keeffe, J. L. ...	11 Cowles-road, Mosman.
171	Turner, L. W. ..	Gosford.
172	Abbotsmith, F. A.	Bandon-street, Forbes.
173	Blumer, C. H. ...	9 Mosman-road, Mosman.
174	Scott, W. M. ...	
175	Ingram, D. H. ...	Kogarah.
176	Smith, H. R. ...	30 Pine-street, Randwick.
177	Sides, W. G. ...	39 Sussex-street, Middle Brighton (Vic.)
178	Russell, H. J. ...	4 Castlereagh-street, Sydney.
179	Smythe, H. E. ...	Woodford, Canrobert-street, Mosman.
180	Fitzherbert, A. J...	110 Magnolia-avenue, Mildura.
181	Hargreaves, J. E. C.	Quarry-street, Ipswich (Q'land).
182	Harrison, A. W. ...	Parsonage, Market-street, Wollongong.
183	Harnett, R. F. ...	Baradine.
184	Barnett-Smith, W.	Shire Office, Wilberforce.
*185		
*186		
187	Webber, L. H. ...	Shirley, Nicholson-street, Burwood.
188	Sparke, W. E. ...	Campbell's Hill, West Maitland.
189	Kenniff, V. ...	Primrose-avenue, Sandringham.
190	Smith, W. ...	Newcastle Club, Newcastle.
191	Searcy, J. W. ...	Water Conservation and Irrigation Commission, Sydney.
192	Brothers, M. L. ..	85 Lower Fort-street, Sydney.
193	Rose, T. H. ...	4 Cooper-street, Double Bay.
194	Ryan, J. T. ...	Post Office, Griffith.
195	Cameron, T. D, ..	Shire Office, Casino.
196	Sams, E. V. (B.E.)	Lancaster, Cross-street, Waverley.
197	Not issued yet.	
198	Holdsworth, E. G..	19 Havelock-street, Drummoyne.
199	Fullard, W. R. ...	Tollington-avenue, East Malvern, Victoria.
200	Fitzgerald, J. E. ..	Box 34 Post Office, Goulburn.
201	Price, L. J. (B.E.)	Merriwa Shire, Merriwa.
202	Curtis, L. M. ..	16 Cecil-street, Manly.

Not now in force.

No. of Certificate.	Name.	Address.
	Interim Certificate as Engineer—*continued.*	
203	Mulligan, E. N. (B.E.).	Box 66, Inverell.
204	Court, A. L. ..	Central Mine, Broken Hill.
205	Evans, H. G. ..	Staff Surveyor, Casino.
206	Dossetor, E. I. V.	5 Grafton-street, Woollahra.
207	Not issued yet.	
208	Hodgkinson, M. B. E.	Sutherland-road, Chatswood.
209	White, G. L. ...	Shire Office, Rylstone.
210	Mulligan, H. P. ...	Culwulla Chambers, 67 Castlereagh-street, Sydney.
211	Not issued yet.	
212	Do	
213	Do	
214	Charlton, F. R. ...	Knollys-street, Suva, Fiji.
215	Cannings, A. E. ...	43 Mary-street, Glenferrie, Victoria.
216	Not issued yet.	
217	Alldis, V. le R. ...	15 Montague-street, Goulburn.
218	Rogers, J. N. C. ...	Cawarra, Mowbray-road, Chatswood.
219	Reilly, J. P. ...	Shire Hall, Omeo, Victoria.
220	Tregarthen M. E. (B.E.).	Kylemore, Bellevue Hill.
221	Norman, P. R. (B.E.).	Care of Hardy, Busby, and Norman, 375 George-street.
222	Roberts, L. T. ...	Cambridge Park, Kingswood.
223	Tolley, H. G. ...	Irrigation Commission, Sydney.
224	Weingarth, D. F....	Castlereagh Chambers, 10 Castlereagh-street, Sydney.
225	Not issued.	
226	Not issued.	
227	Harrison, C. O. ...	Liverpool.
228	Chadwick, W. A...	Ocean House, Martin-place.
229	Robin, G. A. ...	Rotoiti, Killara.
230	Hart, K. R. M. ...	The Cairo, Parliament-place, Melbourne.
231	Wilson, W. K. ...	Francis-street, Artarmon.
232	Hall, E. K. ...	Cullinga Mines, N.S.W.
233	Max-Allen, A. ...	Staff Surveyor, Cooma.
234	Gallop, E.R.C. ...	Hume Reservoir, Albury.
235	Bamfield, F. J. ...	Town Hall, North Sydney.
236	Watt, C. J. ...	Irrigation Commission, Griffith.
237	Gowans, J. S. ...	10 Richards-avenue, Marrickville.
238	Pegum, G. T. ...	94 West-street, North Sydney.
239	Rowan, P. C. ...	Polo-parade, Caulfield, Vict.
240	Sherrard, H. M. ...	Eildon Weir, Vict.
241	Haworth, J. E. ...	Southport, Susan-street, North Randwick.
242	Stretch, K. R. M....	Ocean House, Martin Place.
243	Darke, H. B. ...	Allerton, Victoria-street, Leura.
244	Dennis, C. ...	Rocas, Boronia-street, Wollstonecraft.
245	Spence, J. F. ...	81 Renwick-street, Drummoyne.
246	Chalmers A. ..	Avon Dam.
247	Hume, J. H. ..	Castle Hill, via Parramatta.
248	Jochimsen, A. H. A	Farm 421, Leeton.
249	Mundle, T. McD...	Chief Electrical Engineer, Cockatoo Island.
250	Graham, J. H. ...	Kinross, Bridge-road, Westmead.
	Certificate of Service as Engineer.	
*1		
*2		
3	Rudd, Austin W....	Waratah.
*4		
5	Davoren, Thomas...	Port Stephens Shire Office, Raymond Terrace.
*6		
*7		
8	Patterson, A. A. ...	Shire Office, Grenfell.
9	Burrowes, Chas. A.	Terania Shire Office, Lismore.
10	Telfer, David K. ...	Shire Office, Guyra.
11	Ferry, John ...	Shire Office, Lorn.
12	Smith, Thomas F...	
*13		
14	Ward, Peter James	Shire Office, Geurie.
15	Lowry, A. H. ...	Lake Macquarie Shire Office, Boolaroo.
16	Not issued.	
17	Beaton, Kenneth...	Canobolas Shire Office, Orange.
18	Moroney, John	
*19		
20	Not issued.	
21	Egan, Thomas ...	Macleay Shire Office, West Kempsey.

* Not now in force.

No. of Certificate	Name.	Address
	Certificate of Service as Engineer—*continued.*	
22	Wilkinson, H. F....	Waugoola Shire Office, Cowra.
23	Braithwaite, R. C.	Shire Office, South Grafton.
24	Munro, Duncan W.	Shire Office, Barraba.
*25		
*26		
27	Grey, C. C. ...	Shire Office, Stroud.
*28		
29	Christie, C. ...	Murwillumbah.
*30		
31	Mason, F. S. ...	Waterloo.
*32		
33	Laker, H. ..	Town Hall, Strathfield.
	Certificate of Service (Regulation 4, Clause 10b).	
1	Law, G. T. ...	Randwick.
2	Barnes, W. ...	Municipal Council Chambers, Randwick.
3	Beattie, W. J. ...	Manly Municipality, Manly.
4	Minns, G. E. ...	Waverley.
5	Connell, T. C. ...	Shire Office, Coolah.
6	Harler, J.	Redfern Municipality, Redfern.
	Certificate as Overseer.	
1	Bell, R.	Town Hall, Erskineville.
2	Cunningham, W....	Town Hall, Wallsend.
3	McQuirk, E. T. ...	Shire Office, Gunnedah.
4	Sheridan, J. ...	Abercrombie Shire, Perthville.
5	Young, R. S. ...	Town Hall, Newtown.
*6		
7	Donald, J. W. ...	113 Womerah-avenue, Darlinghurst.
8	Fletcher, J. D. ...	North Sydney.
9	Kerr, J. F. ...	160 Pittwater-road, Manly.
10	O'Connor, J. A. ...	Goulburn.
11	Not issued.	
12	Birse, G.	Town Hall, Marrickville.
13	Not issued.	
14	Turton, Harry ...	Town Hall, Balmain.
15	Simmonds, W. ...	May's Hill, Parramatta.
*16		
17	Butt, A. J. ...	West-avenue, Glen Innes.
18	Findlay, J. R. ...	Klein-street, Toowoomba, Q.
19	Clifford, C. ...	Rocky Point road, Rockdale.
20	Donovan, J. ...	Murray-street, Cootamundra.
21	Moss, J. C. ...	Station-street, Dundas.
22	Pearson, E. ...	62 Brighton-street, Petersham.
23	Stapleton, F. ...	Bowral.
24	Hinde, T. D. ...	Council Chambers, Canterbury.
25	Harford, J. C. ...	Shire Office, Brookvale.
26	Abbott, G. R. B....	Town Hall, Broken Hill.
27	Hawkins, W. ...	Council Chambers, Cudgegong.
28	Hope, T.	Portland.
29	Scott, J.	Unara-street, Campsie.
30	Hassall, S. B ...	29 Maitland-road, Hamilton.
31	Love, G.	Victoria-street, Taree.
32	Bressington, G. ...	Pomeroy-street, Homebush.
33	Krebs, C.	Nasmyth-street, Young.
34	Henderson, E. ...	Keswick-street, Cowra.
35	Dwyer, F. A ...	The Boulevarde, Sutherland.
36	Mitchell, E. G. ..	Bennalong-street, Granville.
37	Kinsey, A. ...	Booralee, Sutherland-street, St. Peters.
38	Farr, F.	Erith, Lipson-avenue, Waverley.
39	Cox, Wm.... ...	Town Hall, Parramatta.
40	Not issued yet.	
41	Mackenzie, J. S. ...	Alsace, 55 Bondi-road, Bondi.
42	Gillham, C. J. ...	Horatio-street, Mudgee.
43	Bridge, J. H. ...	McCourt-road, Moss Vale
44	Morrison, D. N. ...	Town Hall, Ryde
45	McDonald, G. W ..	Mortimer-street, Mudgee.

* Not now in force.

LIST OF NAMES ARRANGED IN ALPHABETICAL ORDER.

No. of Certificate	Name.	No of Certificate.	Name.
	Certificate of Qualification as Auditor.		
260	Adams, C. F.	134	Arnheim, C. R.
98	Allen, C. S.	277	Ashdown, A. J.
393	Allen, H. B.	388	Austin, E. N.
108	Allen, S. F.	111	Avery, E.
336	Allison, R. R.	136	Avery, L. H. M.
399	Armstrong, E. D.	292	Ayling, T. N.

CERTIFICATE OF QUALIFICATION AS AUDITOR—*continued.*

No. of Certificate.	Name.
417	Bacon, V. F.
183	Bainbridge, J. P.
156	Bannister, W. E.
334	Barnard, L. G.
229	Barry, A. V.
238	Barry, E. C.
278	Barton, A. E.
27	Barton, A. M.
367	Bayley, W. H.
294	Beattie, G. R. B.
7	Berry, H. N.
405	Berry, R. A.
147	Besley, F. C.
371	Blackburn, F. H.
410	Blackett, G. A.
81	Blakeney, F. J.
28	Blamey, jun., R. H.
179	Blyth, W. J.
240	Board, W. G.
358	Boddy, A. S.
376	Bode, G. F. A.
389	Bogan, R. D.
42	Borchard, A.
107	Bourke, J. A.
119	Bowering, J. R.
158	Bowler, B. V.
99	Braby, E.
354	Brierley, A. E.
8	Brierley, H. C.
314	Brierley, H. C.
106	Brierley, L. C.
414	Brierley, R. V.
420	Briggs, J. R.
293	Brimage, H. T.
87	Broadfoot, L. D.
397	Brodziak, A.
283	Brown, H. D.
326	Brown, H. J.
298	Brown, R. H.
271	Burke, R. W.
44	Burns, R. J.
267	Bush, J. L.
338	Butterss, A. T.
153	Byrne, R.
412	Cameron, A. G.
123	Cameron, J.
224	Cameron, J. H.
180	Cameron, P.
152	Campbell, C. H.
49	Carruthers, S. J.
341	Chancellor, H. W.
353	Chaplin, W. R.
206	Christie, A.
245	Christie, C.
29	Christie, G.
361	Clarke, R. C.
348	Clayton, A.
30	Cleary, P. S.
222	Clerk, A. I. M.
387	Cohen, L. F.
340	Coleman, H. E. S.
31	Compton, F. G.
256	Cowley, S. P. M.
246	Crane, H. R.
320	Croal, D. W.
32	Cromarty, M. J
316	Croxon, E. H. S.
50	Cullen-Ward, R. A.
51	Cullen-Ward, Rex.
384	Cumming, R.
268	Cummins, R. E.
43	Cummins, R. H.
207	Cunningham, B. M.
341	Cunningham, H. L.
386	Cusack, J. J.
72	Cuttle, J.
343	Dalton, P.
425	Davidson, F. Mc N.
303	Davis, H.
213	Davis, J. W.
216	Dawson, H. L.
196	Day, A. J.
249	Day, K. M.
363	Deane, C. R.
317	Dempsey, D. P.
214	Dibley, W. H.
232	Doney, E. T.
426	Donovan, B. W. A.
286	Douglas, B. W.
188	Downes, H. W.
370	Dumas, G. A.
74	Durham, A. G. H.
301	Easton, J.
103	Edwards, E.
427	Edwards, K. A.
140	Evans, G. H.
230	Evans, R. J.
91	Evans, T.
315	Every-Burns, J. W.
257	Ewin, W. H.
112	Farram, J.
331	Faviell, J. R.
53	Fawcett, E. W.
54	Fell, D.
253	Fenton, C. J.
382	Ferguson, N.
302	Firmin, H. C.
100	Firth, J. M.
55	Fletcher, W. H.
217	Forsyth, W. S.
75	Forsythe, W
242	Fox, C. C.
234	Foxworthy, J. H.
65	Franckel, M.
428	Frazer, A. W.
115	Fullwood, F.
263	Furness, H. A.
264	Fyfe, D. P.
76	Gibb, J. S.
254	Gibbons, H. J.
116	Giles, E. B.
113	Gilfillan, D. H.
247	Gordon, A.
352	Graham, R. P.
172	Greatrex, C. A.
248	Greenberg, J.
380	Grieve, W. J.
391	Gustafson, O. W.
321	Hamilton, R. W.
406	Hamilton, W.
368	Harley, K. P.
114	Harris, E. A.
344	Harrison, A. E.
276	Harrison, F. I. W.
125	Hartigan, J. F.
339	Hartshorn, B. C.
102	Harvey, J. I.
372	Hasset, F. A.
86	Hayes, J.
126	Headford, W. L.
127	Heane, H.
22	Heane, J.
379	Heath, W. E.
261	Hemphill, R. J.
322	Herriott, A. E.
311	Herriott, W M.
120	Hince, F. A.
34	Hoare, W. K.
163	Holmes, C A.
164	Holmes, E.
378	Hope, J.
93	Hosler, E.
239	Horley, C. F.
306	Horley, P. F.
411	Horne, E. G. F.
56	Horniman, A. L.
281	Hosch, E.
355	Houison, C. A.
244	Hudson, G. V.
255	Hudson, L. W.
109	Hulle, E. W.
349	Hume, E. G.
17	Hungerford, C.
396	Hurst, J. E.
258	Hyde, A.
383	Jack, W. H. W.
385	Jackson, J.
97	Jacob, W. J.
324	Jacobs, H. J.
279	Jamieson, R. G.
82	Johnson, E. L.
149	Johnson, M. F. M.
325	Johnson, W. R.
117	Jonas, J. N.
35	Jones, R. W.
356	Joubert, A. C.

CERTIFICATE OF QUALIFICATION AS AUDITOR—*continued.*

No. of Certificate.	Name.
296	Kable, V. G.
36	Kable, W. L.
176	Kay, E.
350	Kempley, R. H.
305	Kerr, I. W.
280	Kerr, W. C.
290	Kilgour, R. H.
345	King, R. W.
272	Knight, A. W.
146	Knight, C. W.
335	Lamb, A. W.
13	Larcombe, J. P.
177	Larkin, S. V.
11	Lascelles, F. M.
231	Lawson, J. Lance.
138	Leafe, T.
307	Lecchi, R. G.
94	Lee, A. S.
299	Lindsay, C. A. D.
137	Lloyd, J. F.
332	Lock, W. R.
121	Lorimer, J. A.
235	Lough, J. C.
23	Lukey, E. C. M.
16	McColl, J. G
269	McCormack, J.
265	MacDiarmid, A. M.
90	McDiarmid, W. J.
304	Macdonnell, J. C.
374	McGrath, J. P.
377	McKee, J. G.
408	McKinnell, J. M.
148	McLeod, W. C.
200	McNamara, T. L.
262	Macfie, H. C.
66	Mackenzie, T. F. A.
169	Mackey, M. T. A. D.
73	Macready, H. W.
203	Marks, F. W.
71	Mason, C.
407	Mason, H. F.
369	Matters, C. C.
194	Matthews, L. C.
168	Meüdell, W. G.
366	Middleton, Y. M.
5	Miles, W. J.
162	Miners, T. C.
18	Minnell, W. P.
159	Minogue, W. I.
282	Mirams, H. N. N.
300	Moffat, A. L.
326	Moffitt, S. V.
173	Montgomery, M.
154	Moore, A. C.
14	Morris, W. T.
369	Morrison, D. N.
184	Morton, R. T.
70	Munro, P. B.
37	Murray, R. H.
312	Musgrove, L. S.
273	Needham, F. C.
297	Newmarch, A.
10	Nixon, E. V.
401	O'Brien, A. W.
185	Oehr, R. J.
219	O'Halloran, E. J. H.
408	Orr, R. B.
327	Otton, D. K.
423	Paine, M. R. S.
375	Parkhill, G. A.
287	Paterson, J.
270	Pearce, L. A. W.
198	Pearce, P.
88	Percival, W. K.
3	Perry, W. H.
346	Peterson, T. T.
220	Picken, J.
413	Poole, B.
39	Poulton, C. W.
259	Preston, V. S.
422	Priest, H. C
395	Priest, J. W.
15	Priestley, H.
190	Pring, P. G.
205	Puddicombe, H. A. N.
424	Rainsford, W. B.
67	Rattray, A. A.
390	Redpath, H. N.
318	Reid, R.
195	Relph, A. W.
155	Remington, W. F.
130	Richardson, H.
308	Rickard, T. N.
357	Rix, A. A.
165	Robertson, R. J.
215	Robertson, W. A.
309	Rogers, J. W.
233	Ross, E.
95	Rowntree, C. S.
191	Roxburgh, G. H.
310	Rush, A. J.
24	Ryan, J. W.
319	Sadgrove, E. H.
78	Sandell, G.
285	Scanderett, L. A.
223	Sefton, D.
145	Selbie, J. F.
88	Selmes, J. C.
342	Seward, M. D.
25	Shaw, T. C.
160	Shaw, W. L.
47	Sheedy, E. P. M.
208	Shetliff, E. R.
170	Short, G. R.
351	Short, S. H.
79	Sidey, R. L.
204	Sivell, F.
20	Sky, F. M.
409	Slater A. E.
394	Small, A. C.
192	Small, W. B.
58	Smith, F. J.
243	Smith, R. O.
418	Smith, S. M.
150	Smith, S. T.
313	Smith, T. K.
131	Snelling, L. H.
59	Snowball, F. R.
225	Speer, N. C.
80	Spencer, J. A.
187	Spry, J. H. S.
416	Steel, E.
404	Stevens, B. S. B.
69	Stewart, J.
228	Stewart, R. A.
360	Stiffe, W. J.
122	Stirling, C. W.
250	Street, C. S.
288	Street, F. E.
373	Sullivan, C. A. E.
178	Sweetapple, H. B.
174	Talbot, W. R.
63	Taylor, J.
362	Teape, W.
364	Templeton, A.
398	Terrill, J. A. H.
252	Tester, T. A.
367	Thew, H.
429	Thompson, T. J.
60	Thomson, W. T.
161	Timms, J. C.
40	Tonkin, F. J. E.
400	Travers, J. T.
211	Travis, jun., G. S.
392	Treweeke, H. G.
133	Truman, R. H.
333	Turner, G. P.
415	Turner, S. E.
419	Turtle, C. H.
83	Tweedie, W. G.
12	Twohill, G.
186	Venman, W. T.
199	Vidal, R. C.
19	Vigars, F. E.
237	Waine, C. S.
61	Walker, C. A. le M.
85	Walker, R. J.
182	Walker, W. S.
175	Walmsley, B. C.
289	Walsh, G. F.
347	Walsh, R. G.
151	Walter, G. F.
96	Waring, C. R.
62	Watson, L. J.

No. of Certificate.	Name.	No. of Certificate.	Name.
	Certificate of Qualification as Auditor—*continued.*		
421	Watt, L. F.	202	Wilson, S. J.
365	Watts, J. W.	329	Wolfenden, E. S.
275	Webster, M. G.	166	Wood, J. V. M.
284	White, A. S.	330	Woodman, C. E.
210	Whitehead, E. J.	381	Woods, L. J.
41	Wicks, P. H.	135	Woolford, A. T.
148	Williams, A. L.	110	Wynn, W. W. E.
402	Williams, N.	4	Yarwood, F. N.
189	Williams, W.	295	Yule, J.
328	Wilson, H. A.		
	Certificate of Qualification as Clerk.		
65	Adam, A. L.	567	Cooksley, G. H.
478	Adams, N. C.	298	Cooper, F. D.
1	Adams, T.	551	Cooper, J. F.
178	Adcock, H. H.	244	Cope, J.
573	Alder, H. R.	268	Corcoran, W. E.
556	Allan, A. J.	126	Cork, C. A.
136	Allen, J.	432	Cousins, G.
204	Allison, C.	111	Cox, H. C.
548	Ames, W. R.	481	Crane, J. T.
560	Amourin, L. O.	520	Crocker, H. D.
137	Anderson, K. E.	270	Cromarty, M. J.
303	Anstiss, E. J.	372	Croxon, E. H. S.
404	Armstrong, E. D.	306	Crowe, P. S. J.
262	Armstrong, I. T.	139	Cullen, I.
155	Arnheim, C. R.	499	Cullen, J. F.
303	Ashdown, A. J.	329	Cummins, R. E.
175	Atkinson, J.	307	Cunningham, C. H
216	Austin, E. P.	87	Daley, C. L. W.
295	Ayling, T. N.	337	Daley, S. C.
352	Bailey, G. A.	430	Dalton, P.
268	Bannister, W. E.	3	Dark, S. N.
384	Barham, C. A.	281	Davey, S. G.
304	Barnett, H. G.	527	Davey, W. B.
128	Barnett-Smith, W.	67	Davies, S.
580	Barrett, C. R.	225	Davies, T. R.
284	Barry, A. V.	131	Davis, G.
213	Bartlett, E. A.	248	Day, K. M.
86	Barton, A. M.	373	Dempsey, D. P.
405	Beagley, L. W.	41	Desborough, A. F.
205	Beaton, K.	4	Devlin, A. F.
328	Beattie, G. R. B.	472	Dickens, R.
121	Beckett, J. P.	42	Dickinson, J.
224	Bell, R. B.	308	Donald, W. I.
371	Blezard, I.	206	Dore (M.A.), A. R.
37	Bouffler, W. E.	90	Doust, H.
564	Boxall, C. H.	473	Drew, H. A.
369	Boyd, D.	290	Druitt, A. J.
38	Brachen, G.	309	Dunphy, P. J.
189	Bray, E.	140	Dunstan, H.
39	Bray, W. F.	271	Dyer, W. J.
434	Broad, A. G.	310	Dymock, S. J.
291	Brouff, R. A.	141	Eather, J. L.
176	Brown, W.	132	Edwards, G. W.
247	Brownell, R.	68	Edwards, H. A.
296	Browning, A. J.	79	Elliott, H.
245	Buchan, C. A.	69	Emblen, R.
370	Burns, J. W. E.	365	English, J. P.
40	Button, C. H. D.	5	Evans, T.
157	Cameron, J.	241	Evans, W.
66	Campbell, A.	174	Farrell, R. J.
389	Campbell, J. New, jun.	142	Faulks, A. E.
158	Campbell, R.	211	Fawcett, E. W.
528	Campbell, R. L.	218	Fenton, C. J.
457	Carew, P. J.	542	Ferguson, D.
386	Carson, T.	469	Filsell, W. A.
217	Castle, W. P.	577	Flack, L. R.
566	Chaplin, H. N.	366	Fleming, C. T.
536	Charles, H. J.	431	Flynn, C. W.
476	Chirgwin, P. D.	487	Foley, J. C.
545	Chudleigh, F.	249	Forsyth, W. S.
202	Churchill, R. W.	406	Fox, A. E. J.
519	Cizzio, H. M.	162	Fraser, J.
367	Cleary, J. J.	493	Frearson, T. A.
130	Clifford, D.	143	Freeman, R.
265	Clinch, A.	272	Furness, H. A.
110	Clubb, J.	407	Fyfe, A.
529	Coates, J.	6	Garlick, W.
343	Coates, R. S.	408	Gavey, O.
524	Coles, W. E.	516	Gibbs, A. W.
266	Compton, F. G.	80	Gibbs, W. G.
435	Conley, W. J.	525	Gibson, L.
568	Connolly, H.	7	Gibson, T. P.
267	Connolly, O. B. E.	497	Gillam, G.
305	Cook, C. D.	177	Gillies, T. C.
514	Cook, T. F.	311	Gilroy, J. A.

No. of Certificate.	Name.	No. of Certificate.	Name.
	Certificate of Qualification as Clerk—*continued.*		
92	Glasscock, T. D.	423	Lamb, A. W. (D.E.C.)
259	Glassop, J.	315	Lambeth, H. J.
354	Goodsir, R. P. E.	288	Langley, G. D.
190	Gormly, J. D.	160	Larkin, M. J. I.
312	Grant, A.	246	Lawson, J. Lance.
250	Green, C. A.	451	Leamon, F. S.
474	Green, S. I.	397	Lecchi, R. G.
8	Grierson, R. W.	166	Lee, C. N.
345	Grieve, W. J.	276	Lee, J. G. G.
93	Grimwood, A. V.	468	Leighton, G. W.
387	Gyllies, E. R. H.	419	Lindsay, G.
219	Hackett, J. J.	326	Little, W. J.
313	Hackett, J. M.	316	Lloyd, C. E.
355	Hain, H. C.	74	Long, J.
572	Halton, T. H.	504	Lonsdale, H. L.
433	Hancock, A., junr.	489	Looby, M. P. J.
70	Hanigan, A. J.	376	Lorimer, J. A.
9	Hann, J.	455	Lorton, W. W.
356	Harden, H. E.	254	Lough, J. C.
500	Hargrave, S.	495	Lovejoy, T. J.
164	Hargreaves, F. H. G.	191	Lozell, T. R.
273	Harvey, J. I.	147	Lukey, E. C. M.
10	Harvey, N.	523	McAulay, N.
510	Hastings, R.	47	McCallum, D. M.
44	Hastings, W.	234	McCook, F.
11	Hawthorne, W. J.	317	McCormack, J.
159	Healey, G.	21	McGrossin, W. C.
424	Healy, J.	436	McGiammid, W. J.
144	Heane, H.	277	Macdonald, C. R.
12	Heaydon, T. W.	148	Macdonald, D. H.
375	Heel, J.	547	McDowell, J. A.
554	Heffernan, M. A.	488	Macfarlane, J. W.
251	Hendry, C. P.	412	McGrouther, T.
13	Hewetson, T. W.	446	McKee, C. G.
223	Higgins, P. W.	490	Mackenzie, C. P.
507	Hilton, C. E.	509	McKinnell, J. M.
71	Hilton, W. H.	358	Mackinnon, J. S.
45	Hincksman, J. H.	466	Mackney, H. K.
14	Hinsby, J. G.	456	McLachlan, J.
581	Hirst, A. H.	292	McLay, J.
330	Hodson, C. H.	522	McLean, C. T.
72	Holbrook, J.	233	McLean, R. J.
73	Holland, E. Scott	22	McMahon, D.
570	Holman, H. V.	588	Maiden, H. E.
409	Holtsbaum, W. V.	134	Manning, V. G.
242	Horler, E.	459	Manton, W. L.
145	Horniman, A. L.	226	Markey, L. G. S.
15	Horsfield, R.	114	Marsden, S. E.
410	Howell, A.	413	Marsh, John.
453	Hudson, W. M.	563	Marsh, Joshua.
314	Hume, A. D.	278	Marshall, A. C.
203	Hungerford, W. P. B.	583	Martin, F. D. M.
16	Hughes, T	279	Mayo, L. H.
341	Hughes, W. A.	414	Middlemiss, J. K.
252	Hungerford, A. F.	587	Millard, B. G.
17	Hurley, L. J.	289	Miller, H. E.
464	Icely, C. S.	531	Miller, W. A.
220	Iddon, J.	558	Miller, W. G.
199	Jackson, T. A.	49	Mills, J. W.
401	Jacobs, H. J.	318	Milner, F. W.
388	Jago, T. C.	359	Moffit, W. G.
253	James, A. W.	565	Monkley, C. L.
221	Jamieson, R. G.	50	Morgan, C. E.
569	Jenkinson, J. E.	255	Morgan, S.
275	Jepsen, C. E.	578	Morris, G. R.
46	Jermyn, W.	517	Morris, W. J.
165	Johnson, O. V.	280	Morrison, D. N.
331	Jones, J. N.	332	Moxham, W. J.
129	Jones, T.	461	Mudge, S. F.
346	Kable, V. G.	104	Mulholland, F. J.
582	Kay, A. T.	561	Mulvogue, T. H.
445	Kay, J. D.	227	Munro, J. R. L.
81	Kelly, E. F.	333	Murkins, F. C. J.
20	Kelly, P. J.	444	Murray, T. J.
421	Kelly, T. F.	398	Musgrove, L. S.
538	Kenny, C. W.	168	Nail, E. H.
467	Kerr, E. R.	24	Nash, J. M.
396	Kerr, I. W.	200	Neilley, F. H.
357	Kerruish, H.	447	Nelson, J. W.
411	King, R.	518	Nisbet, W. R.
511	King, S. J.	51	Noble, H. J.
232	King, W. W.	334	Norman (B.E.), J. L.
550	Kirkby, D. R.	351	North, M.
122	Knox, J.	506	Nowland, W. R.
465	Lackersteen, W. G.	243	Nugent, J. B.
18	Laker, H.	475	O'Brien, F. B.

CERTIFICATE OF QUALIFICATION AS CLERK—*continued.*

No. of Certificate.	Name.	No. of Certificate.	Name.
281	Ogden, M. C. B.	585	Stenning, H. R.
549	O'Grady, R. D.	258	Stevens, B. S. B.
235	O'Halloran, E. H. J.	108	Stevens, E. J.
390	O'Hanlon, G. D.	579	Stewart G. N.
52	Oldham, J. W.	207	Stocks, J. W.
462	Oldrini, A. C.	192	Stone, S. J.
53	Orth, E. W.	193	Street, L. R.
402	Otton, D. K.	59	Strachan, E. H.
169	Page, A. T.	30	Stumbles, H.
503	Parker, N. L.	323	Sutherland, J. H.
95	Parry, J.	586	Sutton, A. V.
256	Payten, W. R.	84	Sutton, J. L.
498	Pearson, J. F. O.	184	Talbot, W. R.
513	Penman, R. I.	394	Taylor, F. C.
151	Percival, W. K.	534	Taylor, H. I.
377	Percy, G. T.	324	Taylor, P. B.
391	Perry, H. E.	124	Temple, P. A.
228	Phillimore, C.	470	Terry, F. H.
426	Phelan, J. E.	170	Tester, T. A.
180	Phillips, F. G.	127	Thew, A. H.
571	Pillans, R.	537	Thew, C. R.
483	Poignand, A. J.	544	Thompson, A. A.
26	Poppenhagen, C.	521	Thompson, T. J.
320	Porter, F. F.	361	Thompson, W. J. S.
555	Poynter, W. A.	97	Timbs, G.
428	Pretyman, F. C.	31	Timms, J. C.
75	Price, A.	449	Tracy, H. B.
83	Price, W. F.	181	Treatt, R. H.
321	Pritchart, J. B.	438	Truman, J. H.
360	Pryor, P. G.	182	Truman, R. H.
222	Puddicombe, H. A. N.	496	Tully, J. T.
229	Rainbow, H.	161	Turnbull, E. J.
378	Reeve, A. M.	494	Turnbull, R. H.
115	Reeves, C. M.	416	Turtle, C. H.
532	Reid, H. J.	260	Tweedie, W.
552	Reilly, Margaret.	553	Underwood, C. A.
27	Richardson, H.	33	Veness, A. A.
484	Richardson, W. J. R.	60	Veness, D. F. W.
399	Rickard, T. N.	128	Vialoux, A.
448	Robinson, E. J.	322	Von Sturmer, S. J.
152	Rodd, E. P.	194	Waddy, P. R. (B.A., LL.B.).
214	Rose, R. C.		
392	Rourke, H. C.	536	Walker, J. P.
125	Rudd, A. W.	574	Walker, L. C. S.
458	Rumble, R.	119	Walker, R. J
400	Rush, A. J.	153	Walker, W. S.
257	Ryan, H. O. D.	280	Wallace, A.
28	Salmon, W. G.	239	Ward, W. E.
547	Salter, W. J.	183	Waterhouse, L. P.
153	Saunders, W. J.	515	Waugh, T. W.
196	Sautelle, E. S.	382	Way, R. G.
98	Scarborough, J.	125	Wayland, S. C.
427	Schuback, H. J.	385	Webster, T. B.
422	Searle, A. G.	512	Webster, T. H.
541	Sharp, L. N.	575	Wellings, L. C.
491	Shaw, G. C.	362	Wenham, T. G.
379	Shaw, G. McL. G.	109	West, G. H.
540	Shaw, R. N.	240	Westphalen, P. G.
584	Sheather, W. C. F.	420	Whitbred, S.
103	Sheather, F.	417	White, E. K.
54	Shedden, W. M.	348	White, J. R.
393	Shepherd, A. M.	539	Wickham, R. E.
492	Sherwin, A. H. T.	99	Wicks, P. H.
454	Sherwin, R. C.	61	Wilkes, F. W.
338	Shine, J. F.	535	Wilkinson, A. E.
266	Short, H. G.	381	Williams, A. H.
562	Short, L. H.	440	Williams, E. W.
297	Skelton, A. L.	559	Williams, J. K. G.
201	Simpson, G.	116	Williamson, A. J.
429	Simpson, H. E.	403	Wilson, H. A.
480	Simson, R.	62	Wilson, J. W.
285	Smith, S. M.	63	Winks, F. J., junr.
502	Smith, W.	340	Winter, W. A.
546	Smith, W. C.	35	Wise, W. C.
533	Smith, R. S.	418	Wood, C. H.
154	Snelling, L. H.	64	Woolcott, E.
486	Solomon, H. H.	443	Woollett, C. J.
100	Somerville, J.	195	Wrench, W. H.
55	Somerville, A. W.	543	Wright, F. W.
78	Somerville, P.	441	Wright, S. H.
135	Somerville, S. H.	442	Yates, W. A.
335	South, W. J.	576	Young, A. J.
29	Spark, G. E.	349	Young, J.
107	Sparks, A. W.	482	Young, T. W.
56	Spencer, T.	363	Yule, J.
9[illegible]	Spencer, T. W. L.	576	Young, A. J.
208	Squier, A. L.		

CERTIFICATE OF QUALIFICATION AS ENGINEER.

No. of Certificate.	Name.	No. of Certificate.	Name.
335	Aarons, H. J.	326	Cross, E. W.
120	Adam, A.	277	Creagh, M. R.
427	Adam, J.	412	Cudbird, R. T. G.
89	Adams, A.	268	Cudbird, T. O.
336	Aitken, R.	435	Cummins, J. J.
166	Albrecht, C. E.	244	Curtis, L. A.
355	Allan, P.	379	Danker, A. A. E.
409	Allman, E. M.	331	Davey, S. G.
1	Allman, G. F.	436	Davies, T. P.
358	Almeida, C. A.	350	Davson, S. S.
165	Amphlett, E. A.	66	Dawson, R. L.
101	Amphlett, H. M., (B.E.)	441	Dee, H. G.
209	Anderson, C. R.	216	De Mole, W. F.
184	Anderson, W. R.	408	Dewar, J. D.
155	Andrew, W. J.	121	Donaldson, P. C.
260	Arnheim, C. R.	291	Donaldson, T. A.
110	Aughtie, A. E.	375	Down, S. W.
82	Baber, A. E.	447	Downey, G. W. J.
329	Bailey, P. E.	136	Doyle, G. V.
145	Baird, W. T.	93	Drosten, G. W.
51	Baldock, H. M.	174	Duffy, W. J.
340	Bale, A. E.	230	Dunlop, E. H. O.
414	Balsille, G. D.	6	Dunlop, H. G.
330	Barnes, I. F.	59	Ebbs, W. H.
175	Barratt, J.	222	Eberbach, E. F.
323	Bartlett, R. H.	327	Edwardes, P. L.
207	Bassetti, A. A.	223	Eklund, H. E. A.
208	Batley, W. K.	181	Fanstone, H. H.
79	Baylis, R. D.	231	Fenton, C. J.
210	Bell, W.	328	Finch, L. H.
179	Bellamy, H. E.	185	Fisher, H.
399	Bennett, R. R. B.	34	Fitzgerald, J. G.
92	Binstead, W. H.	137	Fitznead, A. C.
377	Birrell, T. F.	122	Force, J. M.
325	Black, R.	42	Fordyce, W. J.
2	Blackwell, L. B.	348	Forrester, T. A. J.
193	Blain, C. F.	7	Forster, C. E.
422	Blomfield, H. A.	314	Fowler, S. H. M.
103	Bloomfield, V. J. S.	35	Fraser, T.
167	Bond, W. W.	157	Frew, A. J. R.
97	Booth, A. J.	289	Galbraith, A. W. de R.
180	Bradfield, J. J. C. (M.E.)	238	Galbraith, C. S. (B.C.E.)
		63	Gardiner, J. J.
3	Bray, A. H.	232	Garlick, E. T. M.
61	Breen, C. C.	94	Gay, S. J.
368	Brettell, S. N. M.	67	Geisow, F. H.
134	Briggs, A. H. J.	295	Gerty, G. S.
248	Broadhurst, R. H.	169	Gilbert, H.
384	Brown, A. A.	72	Gillies, T. C.
242	Brown, A. W. D.	217	Gluth, G. G.
40	Brown, F. L.	261	Goldsworthy, S. W.
20	Brown, H. J.	8	Goodsir, W. J.
81	Brown, W. O.	380	Goodwin, J. T. H.
429	Bruford, A. R.	400	Goudie, W. D.
365	Buckham, A. H.	187	Gracie, A.
214	Bucknell, L. G. (B.E.)	9	Gormly, J. D.
168	Burgess, H.	142	Grant, W. H.
243	Burmeister, H.	160	Granter, J.
215	Burston, A. W. C.	192	Gray, D. D.
83	Calloway, A. E.	390	Grayson, G. W.
319	Campbell, R. A.	112	Greene, J. J.
4	Cardew, J. H.	182	Greenshields, R. R.
382	Carey, L.	138	Grey, W. C.
80	Caro, P. (B.E.)	48	Griffin, J. G.
313	Carrington, W.	287	Griffiths, J. A.
109	Carter, A. E.	410	Halloran, H. F.
370	Cass, M. J.	161	Halle, R.
404	Chapman, E. C. S.	444	Handley, C. D.
387	Chaston, H. J. E.	224	Hardie, J. A.
135	Cheffins, P. J.	256	Hardy, C. D.
41	Chisholm, W. J.	401	Harrison, G. A.
84	Chomley, A. F.	426	Harrison, G. L. B.
275	Clarke, G.	43	Harrison, R. J.
52	Clements, J. H. F.	24	Harvey, H. S. S.
5	Connell, H. G.	95	Hawken, R. W. (B.E.)
249	Conradi, H.	146	Hawkins, H. D.
33	Conyers, S. W.	123	Haynes, H. T.
385	Cook, W. E.	306	Heale, C. H. R.
405	Corfe, D. B.	416	Heaton, R.
276	Corin, A.	300	Heffernan, B. A.
272	Coulson, E. W.	269	Heffernan, G. J.
190	Cox, W. G.	68	Henderson, J.
250	Craig, A. D.	334	Hicks, R. J.
85	Craig, W. L. (B.C.E.)	307	Hole, R. T.
62	Crouch, E. F.	139	Hope, J.
418	Cresswell, P.	298	Horniman, A. L.

CERTIFICATE OF QUALIFICATION AS ENGINEER—*continued.*

No. of Certificate.	Name.
285	Horsfall, F. A.
10	Horsfield, R.
262	Hoskins, M.
354	Houghton, T. H.
147	Howitt, W. C.
239	Huddleston, G.
407	Huxham, W. H.
417	Irving, L. R. H.
105	Jeffrey, S.
69	Jenkins, C. W.
73	Jenkins, R. F.
98	Jepsen, W. M.
284	Johnson, A. L.
432	Johnston, J. W.
343	Jones, N. T.
353	Jones, R. E.
415	Kelly, H.
124	Kelly, R. T.
364	Kelly, T. P.
263	Kelly, W. A.
296	Kennedy, T.
349	Kenny, E.
218	Kermode, G.
193	Keys, H. L.
11	Kirkpatrick, T. H.
44	Kirmsse, C. E.
170	Kirwan, M. E.
293	Knapman, E.
344	Krook, O. T. W.
71	Labatt, E.
140	Lamrock, W.
440	Lauder, H. H.
299	Lawson, C. W. R.
202	Lawson, F. W.
424	Lawson, H. J.
420	Lavercombe, A.
225	Lazarus, J. S.
396	Leaney, H. H.
361	Leonard, H. A.
341	Lincoln, H. B.
324	Lindeman, G. F.
237	Lindsay, C. S. J. (B.C.E.)
431	Lindsay, W. R.
270	Link, J. S. (B.C.E.)
315	Little, A. G.
60	Little, D. A.
125	Lock, E.
25	Lock, F. N.
176	Louttit, J. S.
373	Lyell, C.
352	Lyth, N. R.
194	McCormack, C. J.
12	McCormack, W. T. B.
316	McCracken, J. C.
376	McDonald, J.
265	McDonnell, H. E.
13	McDonnough, F.
308	McEachern, W.
106	McEwan, H. G.
366	Macfarlane, J. H.
378	McGibbon, J. G.
233	Macintosh, P. H. M.
264	McIntosh, W.
86	McKay, B.
395	McKenzie, G. A.
309	McMillan, J. P.
332	McNab, R. F.
126	Magill, A. F.
26	Manchester, E. J. T.
271	Mansfield, W. T.
158	Manwaring, W.
386	Martin, E.
251	Martin, J. F.
148	Martin, M.
257	Mattick, A. W. G.
127	Millard, B. G.
153	Milne, G. S.
357	Mollison, J. S.
421	Moore, R. S.
311	Moore, O. J.
274	Moore, W. M. C.
14	Moppett, F. W.
53	Moriarty, H. A. O.
15	Morrice, F. J.
234	Morton, O. G.
374	Mouat, H.
46	Muir, J. J.
16	Muntz, E. J. (B.C.E.)
406	Muntz, W. I.
388	Murphy, T. F. H.
162	Murray, F. S.
433	Murray, H. G. (B.E.)
195	Nardin, E. W. (B.E.)
17	Nash, J. M.
57	Nevins, H. P.
196	Newell, H. H.
413	Newton, G. L.
96	Nicolle, W. E. H.
304	Nicholson, W. B.
342	Nimmo, W. H. R.
338	Noble, E. G.
87	Nolan, J. L.
235	Norman, J. L. (B.E.)
227	North, C. F. N.
360	Nott, P. S.
363	O'Connor, J. A.
211	Oldham, H.
197	O'Neill, J.
445	Ord, L. M.
419	Oxenham, S. S.
152	Oxley, F. N.
198	Pagan, D. C.
30	Parker, W.
346	Paton, E. B.
240	Paulin, G. (B.E.)
383	Payten, R. G.
128	Penrose, E. H.
36	Percival, A.
359	Percival, C. E.
258	Pestell, W.
113	Philben, G.
18	Pool, J.
443	Potts, W. E.
54	Price, Alan
411	Priddle, E. W.
320	Pridham, T.
114	Pritchard, F. P.
150	Rain, R. J.
425	Raw, T.
236	Read, G. S. (B.C.E.)
252	Redford, C. C.
294	Reeve, A. M.
394	Renou, F. G.
362	Rhodes, M. H.
74	Rhodes, T.
253	Ride, J.
337	Rigg, F. W.
130	Ridoutt, F. C.
254	Roberts, A. E.
159	Robertson, C. S.
310	Robinson, P. S.
245	Rose, C. W.
281	Rosegger, C.
171	Ross, J. C.
75	Ross, J. K. (M.A.)
398	Rowe, E. S.
403	Rowe, E. S.
70	Rowlands, H. B. (B.E.)
115	Rowney, G. A. H.
159	Royce, G. H.
321	Sams, P. H. W.
255	Sands, H. E.
151	Sautelle, E.
116	Sautelle, E. S.
76	Sawyer, B. (B.E.)
64	Schey, A. W. G.
430	Seaborn-Jones, W.
402	Seaver, T. W.
246	Sergeant, W. H.
37	Shaw, P. W.
172	Shaw, S.
117	Sheard, C. K.
49	Sheeran, H. O.
397	Shine, J. F.
163	Short, J. G. W. C.
367	Simmons, R. A.
279	Sinclair, W. J.
177	Smail, J. A. M. (B.E.)
189	Smith, G. O.
205	Smith, M.
32	Speed, R. D.
99	Spence, J. D. (M.E.)
38	Spencer, T. W. L.

CERTIFICATE OF QUALIFICATION AS ENGINEER—*continued.*

No. of Certificate.	Name.
345	Spooner, C.
369	Stephens, T. C.
247	Stevens, E. F.
393	Stevenson, E. D.
301	Stimson, E. G.
434	Stocks, J. W.
372	Strang, A.
322	Sullivan, J. T.
259	Swindlehurst, H. L. J.
31	Symonds, J.
89	Talboys-Wheeler, H. D.
228	Thackway, A. E. J.
212	Thomas, A. G.
164	Thomas, H. W.
302	Thomas, W.
152	Thompson, T. L.
389	Thompson, W. E.
312	Thornton, R.
108	Threlfall, H. J.
90	Threthowan, H. M.
266	Tibbits, P. C.
186	Tiernan, M.
236	Timmins, W. N.
356	Todd, C. E.
333	Tonkin, J. H.
77	Trench, R. le P.
343	Trevor-Jones, N.
204	Trott, H. R.
423	Tuxen, C. E.
104	Tuxen, L. C.
183	Tuxen, P. V.
172	Tyers, A. M.
428	Van Hemert, H. E.
213	Venables, G. W. C.
347	Vincent, F. N.
28	Vowell, R.
273	Wagener, R. J.
267	Ward, Edwin.
154	Watkins, R.
438	Watson, L. B.
391	Webb, J. H.
339	Weedon, S. H.
129	Welsh, W. A.
442	Whettam, W. J.
317	White, J. R.
280	Whittle, B. A.
229	Wikner, F. V.
91	Wikner, O. W.
201	Wilkinson, E. H.
188	Wilkinson, H. L.
318	Wilkinson, L. A.
20	Wilkinson, O. S.
446	Wilks, H. W.
439	Williams, A. R.
21	Williams, H. M.
241	Williams, V. A.
22	Wilson, D. L.
23	Wilson, R. J. (B.C.E.)
58	Wilson, F. A.
392	Wilson, R.
288	Wilson, R. S.
78	Wilson, W.
282	Wilson, W. C. L.
178	Winstanley, R. N.
206	Withers, G. S.
219	Withrington, T. J.
65	Wood, A. F. C.
29	Wood, J. H.
200	Woodcock, R. H.
305	Woore, J. M. S.
131	Wright, G. E.

INTERIM CERTIFICATE AS ENGINEER.

No. of Certificate.	Name.
172	Abbotsmith, F. A.
107	Adams, O. G.
37	Allan, H.
217	Aildis, V. le R.
98	Allman, A.
146	Archibald, L. H.
150	Arkell, J. G.
111	Baker, G. A.
28	Baldwin, A. J.
235	Bamfield, F. J.
157	Barker, R. F.
184	Barnett-Smith, W.
151	Bateman, N.
173	Blumer, C. H.
110	Booth, E. E.
13	Bowry, W. C.
105	Boyer, R. S.
148	Braithwaite, T. R.
23	Brodie, D. G.
192	Brothers, M. L.
96	Brown, S. M.
149	Bruce, T. G.
158	Calderwood, S. C.
35	Caldwell Smith, A. S. M.
195	Cameron, T. D.
126	Campbell, W. D.
215	Canning, A. E.
228	Chadwick, W. A.
58	Chaplin, A.
39	Chapman, V.
214	Charlton, F. R.
7	Codd, H.
104	Coghlan, F. A.
9	Cohen, A. F. (B.E.).
131	Collins, W. D. R.
55	Colwell, A. S.
125	Cooksey, D. F.
10	Cornfield, V.
204	Court, A. L.
202	Curtis, L. M.
218	Darke, H. B.
168	Dawson, A. R.
95	De Burgh, T. H. M.
129	De Low, H. C.
244	Dennis, C.
266	Dossitor, E. I. V.
165	Dunn, A.
54	Earle, W. J.
106	Elliott, M. (B.E.)
205	Evans, H. G.
124	Farnsworth, S. T.
200	Fitzgerald, J. E.
189	Fitzherbert, A. J.
147	Flavelle, A. E.
87	Fraser, H. J.
169	Fry, J. L.
199	Fullard, W. R.
234	Gallop, E. R. C.
30	Garnsey, A. H.
164	Gillespie, R.
47	Goudie, W. D.
237	Gowans, J. S.
59	Greville, C. H.
154	Hague, H. W.
232	Hall, E. K.
181	Hargreaves, J. E. C.
183	Harnett, R. F.
68	Harris, H. T. R. (B.E.)
182	Harrison, A. W.
227	Harrison, C. O.
24	Harrison, J. A.
186	Harrison, J. F.
230	Hart, K. R. M.
8	Haskins, G.
241	Haworth, J. E.
108	Heden, E. C. B.
130	Hicks, T. B.
139	Hinley, S. J.
16	Hixson, E. M.
208	Hodgkinson, M. B. E.
198	Holdsworth, E. G.
56	Hopkins, A. V.
152	Hughes, E. C.
21	Humphries, A. D. H.
113	Hunnings, S. J.
25	Husband, H.
175	Ingram, D. H.
128	Irvine, L. R. H.
33	Johnston, R. A.
63	Johnston, T. A.
32	Jones, W. S.
80	Kelly, L. J.
34	Kendall, F. C.
180	Kenniff, V.
140	Lane, G.
42	Langtree, R. G.

No. of Certificate	Name.	No. of Certificate.	Name.

INTERIM CERTIFICATE AS ENGINEER—*continued.*

155	Lindsay, W. R.	194	Ryan, J. T.
233	Max-Allen A.	123	Sampson, E. E.
160	McGowen, J. H.	196	Sams, E. V. (B.E.)
40	McKie, T.	174	Scott, W. M.
64	Mackay, T. G. C.	31	Seaborn, F.
159	Martin, E. A.	191	Searcy, J. W.
142	Montgomery, R. J.	240	Sherrard, H. M.
60	More, G. A. (B.E.)	177	Sides, W. G.
138	Morrison, C. B.	66	Silcock, N.
22	Mort, S. R. (B.E.)	120	Smith, D. E.
203	Mulligan, E. N. (B.E.)	176	Smith, H. R.
210	Mulligan, H. P.	190	Smith, W.
70	Naylor, J.	179	Smythe, H. E.
101	Nevill, F. A.	188	Sparke, W. E.
163	Nevill, F. A.	245	Spence, J. F.
127	Nicholson, A. C.	44	Stephen, A.
109	Nicol, W. A. W.	73	Stokes, S. W.
48	Nield, S.	242	Stretch, K. R. M.
221	Norman, P. R. (B.E.)	67	Tibbits, W. H.
170	O'Keeffe, J. L.	223	Tolley, H. G.
93	Orrell-Jones, G.	220	Tregarthen, M. E. (B.E.)
114	Paton, N.		
238	Pegum, G. T.	171	Turner, L. W.
167	Potter, F. W.	102	Waddington, J. S.
201	Price, L. J. (B.E.)	185	Walker, R. J.
18	Rae, T. R. (B.E.)	156	Watkins, C. E.
219	Reilly, J. P.	236	Watt, C. J.
222	Roberts, L. T.	187	Webber, L. H.
153	Robertson, W. B.	224	Weingarth, D. F.
229	Robin, G. A.	209	White, G. L.
132	Robinson, G. E.	79	Wight, A. R (B.E.)
119	Rogers, C. F. B.	97	Wileman, W. G.
218	Rogers, J. N. C.	162	Wilkins, T.
193	Rose, T. H.	161	Williams, J. J.
112	Rothery, S. L.	50	Wilson, T. G.
239	Rowan, P. C.	144	Wilson, T. G.
27	Rowe, E. V. T.	231	Wilson, W. K.
178	Russell, H. J.	118	Wyly, S. A.

CERTIFICATE OF SERVICE AS ENGINEER.

17	Beaton, Kenneth	31	Mason, F. S.
23	Braithwaite, R. C.	18	Moroney, John
9	Burrows, Chas. A.	24	Munro, Duncan W.
29	Christie, C.	8	Patterson, A. A.
5	Davoren, Thomas	3	Rudd, Austin W.
21	Egan, Thomas	12	Smith, Thomas F
11	Ferry, John	10	Telfer, David K.
27	Grey, C. C.	14	Ward, P. J.
33	Laker, H.	22	Wilkinson, F. H.
15	Lowry, A. H.		

CERTIFICATE OF SERVICE.

2	Barnes, W.	6	Harler, J.
3	Beattie, W. J.	1	Law, G. T.
5	Connell, T. C.	4	Minns, G. E.

CERTIFICATE AS OVERSEER.

26	Abbott, G. R. B.	28	Hope, T.
1	Bell, R.	9	Kerr, J. F.
12	Birse, G.	37	Kinsey, A.
32	Bressington, G.	33	Krebs, C.
43	Bridge, J. H.	31	Love, G.
17	Butt, A. J.	41	Mackenzie, J. S.
19	Clifford, C.	45	McDonald, G. W.
39	Cox, Wm.	3	M'Quirk, E. T.
2	Cunningham, W.	36	Mitchell, E. G.
7	Donald, J. W.	44	Morrison, D. N.
20	Donovan, J.	21	Moss, J. C.
35	Dwyer, F. A.	16	O'Connor, J. A.
38	Farr, F.	22	Pearson, E.
18	Findlay, J. R.	29	Scott, J.
8	Fletcher, J. D.	4	Sheridan, J.
42	Gillham, C. J.	15	Simmonds, W.
25	Harford, J. C.	—	Skott, H. G.
30	Hassell, S. B.	23	Stapleton, F.
27	Hawkins, W.	14	Turton, Harry
34	Henderson, E.	5	Young, R. S.
24	Hinde, T. D.		

LOCAL GOVERNMENT ACT, 1919.

PROCLAMATION.

(L.S.)
W. E. DAVIDSON,
Governor.

I, SIR WALTER EDWARD DAVIDSON, the Governor of the State of New South Wales, with the advice of the Executive Council, in pursuance of the Local Government Act, 1919, do hereby grant permission to the Peak Hill Municipal Council to levy, as from the first day of January, 1923, a water local rate beyond the limit prescribed by section 129 (c) of the said Act; and do hereby specify that a sum, ascertained by calculating the yield of fifty-one pence in the £ on the assessed annual value of all land ratable to the water local rate, shall be the limit for the total of the water local rate alone, in lieu of the limit prescribed by the said section 129 (c).

Signed and sealed at Sydney, this thirtieth day of May, 1923.

By His Excellency's Command,
J. C. L. FITZPATRICK.

[7347] GOD SAVE THE KING!

BLUE MOUNTAINS SHIRE—LAWSON—PROPOSED URBAN COMMITTEE.

NOTICE.—Application under section 548 of the Local Government Act, 1919, has been made by Blue Mountains Shire Council for establishment of an urban committee in respect of Lawson Urban Area, within Blue Mountains Shire.

Any number of electors, not being less than one hundred, enrolled in respect of the said urban area, may, within one month from the date of this notice, petition the Minister to hold a public inquiry, and to order the taking of a poll on the question whether an urban committee shall be established in respect of such urban area.

J. C. L. FITZPATRICK,
Minister.

Department of Local Government,
Sydney, 1st June, 1923. [7185]

LOCAL GOVERNMENT ACT, 1919.

HILLGROVE MUNICIPALITY, AND DUMARESQ SHIRE: PROPOSED UNION.

A PROPOSAL has been made to unite the Hillgrove Municipality with the Dumaresq Shire, and constitute the united area as the Dumaresq Shire. Within one month from the date of this notice the Council of Dumaresq Shire, or Hillgrove Municipality, or fifty (50) electors either of the Shire or the Municipality may lodge with the Minister written objections.

J. C. L. FITZPATRICK,
Minister.

Department of Local Government,
Sydney, 1st June, 1923. [7077]

APPOINTMENTS.

CHIEF SECRETARY'S DEPARTMENT AND OFFICE OF THE MINISTER OF PUBLIC HEALTH.

THE Governor-in-Council has appointed

John Stanley Marshall Benson, Forbes,
Ernest John Hunter Bishop, East Maitland,
Albert William Deane, Orange,
Henry Weir Graeme, Armidale,
Henry Fraser Hall, Sydney,
Charles John Harnett, Hay,
Frank James Nancollas Harris, Kempsey,
Robert Arbuthnot Holmes, Grafton,
James Lindsay, Dubbo,
Hamilton Bartlett Mathews, Wagga Wagga,
Gilbert William Orr, Goulburn,
Thomas Biddulph Upcott Sloman, Tamworth (District Surveyors, Department of Lands), and
Reginald Walter Hawkins, Clerk of Petty Sessions, Gulgong,

to the Commission of the Peace for the State of New South Wales.

RESIGNATION.

THE Governor-in-Council has accepted the resignation tendered by

William Thomas Malouf, of John-street, Coonabarabran, of his position as a Justice of the Peace for the State of New South Wales.

J. C. L. FITZPATRICK
(for Chief Secretary and Minister of Public Health).

APPOINTMENTS.

CHIEF SECRETARY'S DEPARTMENT AND OFFICE OF THE MINISTER OF PUBLIC HEALTH.

HIS Excellency the Governor, with the advice of the Executive Council, has appointed

Messrs. Reginald Charles Cramp and William Augustus Carr Fraser to be Veterinary Cadets on the staff of the Metropolitan Meat Industry Board.

HIS Excellency the Governor, with the advice of the Executive Council, has approved of the following appointments:—

Constable First Class John William Stuart, of Jugiong, to be Assistant Inspector of Fisheries for New South Wales, in pursuance of the provisions of the Fisheries (Amendment) Act, 1910,—as from 1st May, 1923.

DEPARTMENT OF THE ATTORNEY-GENERAL AND OF JUSTICE.

Mr. Henry Giles Shaw, Chairman of the Metropolitan Bench of Stipendiary Magistrates, and Messrs. Charles Henry Gale and Osman Adams Edwards, Stipendiary Magistrates, to be Members of the Licensing Court for the Metropolitan Licensing District for a period of three years,—from 1st June, 1923, unless earlier determined.

Mr. George Richard Williams, Special Warden and Police Magistrate, Goulburn, to be Licensing Magistrate and Official Member of the Licensing Court for the Licensing District of Burrowa,—from 1st June, 1923.

Mr. Benjamin Morgan, J.P., to be Deputy Licensing Magistrate, and an "Appointed Member" of the Licensing Court for the Licensing District of Burrowa, to act as Deputy Licensing Magistrate only during the absence of the Licensing Magistrate,—from 1st June, 1923.

CHARLES W. OAKES, Acting Premier.

COLONIAL TREASURER'S DEPARTMENT.

HIS Excellency the Governor, with the advice of the Executive Council, has approved of

Mr. Robert John Colvin, Acting Receiver, being appointed as Inspector under the Totalizator Act, 1916, in lieu of Mr. James Robson, on leave, prior to retirement,—such appointment to take effect from 1st May, 1923.

[E.M. 113]

HIS Excellency the Governor, with the advice of the Executive Council, and upon the recommendation of the Inspector-General of Police, has approved of the appointment of the undermentioned Police Officer as an Inspector under the Tobacco Act (47 Victoria No. 12), viz.:—

Constable John Edwin Forsyth, stationed at Alstonville, vice First Class Constable Charles Richards Laidman,—as from 1st May, 1923.

[E.M. 114]

CHARLES W. OAKES, Acting Premier.

DEPARTMENT OF AGRICULTURE.

THE undermentioned persons to be Permit Inspectors under section 14A of the Pastures Protection Act:—

Coonamble—Mr. Clarence Albert Gadsden, Coonamble. [P.P. 1923-24-104]

Hillston—Mr. Thomas W. Smith, Lowan, Nymagee. [P.P. 1923-24-104]

Bathurst—Messrs. Arthur Thomas McIntyre, Bathurst; and George Henderson, Spring Hill. [P.P. 1923-24-104]

FRANK A. CHAFFEY.

[7312] Department of the Attorney-General and of Justice,
Sydney, 25th May, 1923.

HIS Excellency the Governor, with the advice of the Executive Council, has been pleased to appoint the undermentioned gentlemen to prosecute on behalf of the Crown at the ensuing sittings of the Courts of Quarter Sessions set opposite their respective names:—

Francis Joseph Kingsley Newell, Esquire—Gundagai, —commencing on the 28th May, 1923.

James Moriarty, Esquire—Cootamundra,—commencing on the 31st May, 1923.

T. R. BAVIN.

[7311] Department of the Attorney-General and of Justice,
Sydney, 30th May, 1923.

HIS Excellency the Governor, with the advice of the Executive Council has been pleased to appoint

Mr. Reginald Walter Hawkins, Clerk of Petty Sessions, Gulgong, in pursuance of section 24 of the District Courts Act, 1912, to be an Assistant Registrar at that place, with authority to enter and issue plaints, summonses, and other process and proceedings returnable at the District Court at Mudgee,—such appointment to take effect from the 1st June, 1923.

T. R. BAVIN.

[7427] Department of the Attorney-General and of Justice,
Sydney, 1st June, 1923.

HIS Excellency the Governor, with the advice of the Executive Council, has been pleased to appoint

Alexander Gerard Ralston, Esquire, one of His Majesty's Counsel, to sit and act as a Judge of the Supreme Court of New South Wales, in all jurisdictions of the Court,—from the 1st June to the 28th July, 1923, both dates inclusive.

T. R. BAVIN.

[7428] Department of the Attorney-General and of Justice,
Sydney, 1st June, 1923.

HIS Excellency the Governor, with the advice of the Executive Council, has been pleased to appoint

His Honor Herbert Raine Curlewis, an Additional Judge of the Court of Industrial Arbitration, to act as a District Court Judge from the 1st to the 30th June, 1923, both dates inclusive, and has authorised him to exercise jurisdiction in the Metropolitan District during the period mentioned.

T. R. BAVIN.

TRUSTEES—SMEDMORE LITERARY INSTITUTE.

Messrs. Matthew William Sheridan and Arthur Edmund Young have been appointed as Trustees of the land held for the purposes of a Literary Institute at Smedmore, in lieu of Messrs. J. Phillips and D. Jones, whose offices have been declared vacant.

ALBERT BRUNTNELL,
Minister of Public Instruction.

[7429] Premier's Department,
Sydney, 1st June, 1923.

HIS Excellency the Governor has advised the receipt of a Despatch from the Secretary of State for the Colonies to the effect that His Majesty the King has been pleased to approve of the award of the Imperial Service Medal to the following retired officers of the Public Service:—

Mr. J. Nutman. Mr. A. Mackie.
Mr. G. M. Evans. Mr. M. Killeen.
Mr. J. McLeay.

CHARLES W. OAKES, Acting Premier.

[7323] Chief Secretary's Office,
Sydney, 1st June, 1923.

ARSON.—£50 REWARD.

WHEREAS on the 25th April, 1923, one stack of oaten hay, two stacks of wheaten hay, and two stacks of straw, situated at Wattle Park, near Jindera, the property of Carl Frederick Schmidt, were destroyed by fire, having been maliciously set fire to by some person or persons unknown: Notice is hereby given that a reward of Twenty-five Pounds (£25) will be paid by Government (in addition to a reward of Twenty-five Pounds (£25) offered by the said Carl Frederick Schmidt) for such information as shall lead to the apprehension and conviction of the guilty person or persons. In addition to the above reward, His Excellency the Governor will be advised to extend a free pardon to any accomplice, not being the person who actually caused the said fire, who shall first give such required information. This reward to remain in force for three months only.

J. C. L. FITZPATRICK
(for Chief Secretary and Minister of Public Health).

[7324] Chief Secretary's Office,
Sydney, 1st June, 1923.

SUPPOSED ARSON.—£50 REWARD.

IN the event of the fire which destroyed an unoccupied four-roomed weatherboard cottage, situated at Daley's Point, Cockle Creek, Woy Woy, on the 20th March, 1923, the property of Mrs. Rowena Hall, having been caused by an incendiary: Notice is hereby given that a reward of Twenty-five Pounds (£25) will be paid by Government (in addition to a reward of Twenty-five Pounds (£25) offered by the Colonial Mutual Fire Insurance Company Limited) for such information as shall lead to the apprehension and conviction of the guilty person or persons. In addition to the above reward, His Excellency the Governor will be advised to extend a free pardon to any accomplice, not being the person who actually caused the said fire, who shall first give such required information. This reward to remain in force for three months only.

J. C. L. FITZPATRICK
(for Chief Secretary and Minister of Public Health).

[7316] Chief Secretary's Office,
Sydney, 1st June, 1923.

SUPPOSED ARSON.—£50 REWARD.

IN the event of the fire which destroyed premises situated at Wylandera, near Dubbo, on the 13th February, 1923, the property of Wing Jang, and occupied by John Thomas Moss, having been caused by an incendiary: Notice is hereby given that a reward of Twenty-five Pounds (£25) will be paid by Government (in addition to a reward of Twenty-five Pounds (£25) offered by the manager of the Commonwealth General Assurance Corporation, Limited, Sydney) for such informtaion as shall lead to the apprehension and conviction of the guilty person or persons. In addition to the above reward His Excellency the Governor will be advised to extend a free pardon to any accomplice, not being the person who actually caused the said fire, who shall first give such required information. This reward to remain in force for three months only.

J. C. L. FITZPATRICK
(for Chief Secretary and Minister of Public Health).

[7334] Chief Secretary's Office,
Sydney, 1st June, 1923.

ARSON.—£50 REWARD.

WHEREAS on the 10th March, 1923, eight stacks of hay, situated on the farms of Michael Austin and James Alfred Dale, near Finley, the property of Walter White, were destroyed by fire, having been maliciously set fire to by some person or persons unknown: Notice is hereby given that a reward of Twenty-five Pounds (£25) will be paid by Government (in addition to a reward of Twenty-five Pounds (£25) offered by the Australasian Mutual Insurance Society Limited, Sydney) for such information as shall lead to the apprehension and conviction of the guilty person or persons. In addition to the above reward, His Excellency the Governor will be advised to extend a free pardon to any accomplice, not being the person who actually caused the said fire, who shall first give such required information. This reward to remain in force for three months only.

J. C. L. FITZPATRICK.

[7335] Chief Secretary's Office,
Sydney, 1st June, 1923.

ARSON.—£50 REWARD.

WHEREAS on the 28th April, 1923, premises situated in Talbragar-street, Dubbo, the property of Marcus Clark and Company Limited, Sydney, and occupied by Gum Lee and Company, Dubbo, as a general grocery and fruit store, were destroyed by fire, having been maliciously set fire to by some person or persons unknown: Notice is hereby given that a reward of Twenty-five Pounds (£25) will be paid by Government (in addition to a reward of Twenty-five Pounds (£25) offered by the Insurance Office of Australia Limited, Sydney) for such information as shall lead to the apprehension and conviction of the guilty person or persons. In addition to the above reward His Excellency the Governor will be advised to extend a free pardon to any accomplice, not being the person who actually caused the said fire, who shall first give such required information. This reward to remain in force for three months only.

J. C. L. FITZPATRICK.

[7336] Chief Secretary's Office,
Sydney, 1st June, 1923.

SUPPOSED ARSON.—£25 REWARD.

IN the event of the fire which destroyed a six-roomed cottage situated at Wyong Creek, near Wyong, on the 14th April, 1923, the property of the Repatriation Department, and occupied by Gordon Joseph Foley, having been caused by an incendiary: Notice is hereby given that a reward of Twenty-five Pounds (£25) will be paid by Government for such information as shall lead to the apprehension and conviction of the guilty person or persons. In addition to the above reward, His Excellency the Governor will be advised to extend a free pardon to any accomplice, not being the person who actually caused the said fire, who shall first give such required information. This reward to remain in force for three months only.

J. C. L. FITZPATRICK.

[7337] Chief Secretary's Office,
Sydney, 1st June, 1923.

NOTICE—£200 REWARD.

WHEREAS about 7.15 p.m. on the 25th May, 1923, an attempt was made to blow up Whitburn Colliery Bridge, spanning Anvil Creek, situated about half a mile from Whitburn Colliery, Greta, by placing an explosive in five of the upright supports of the bridge: Notice is hereby given that a reward of One Hundred Pounds (£100) will be paid by Government (in addition to a reward of One Hundred Pounds (£100) offered by the Manager of the Newcastle Coal Mining Company Limited, Newcastle) for such information as shall lead to the apprehension and conviction of the guilty person or persons. In addition to the above reward His Excellency the Governor will be advised to extend a free pardon to any accomplice, not being the person who actually caused the said explosion, who shall first give such required information. This reward to remain in force for three months only.

J. C. L. FITZPATRICK.

BIRDS AND ANIMALS PROTECTION ACT, 1918.

OPEN SEASON.

AN open season, in pursuance of the Birds and Animals Protection Act, 1918, has beeen declared as under, viz.:—Until the 30th June, 1923, inclusive, in respect of kangaroos and wallabies for the Pastures Protection District of Warialda.

J. C. L. FITZPATRICK
(for Chief Secretary and Minister of Public Health).
[7345]

BIRDS AND ANIMALS PROTECTION ACT, 1918.

REVOCATION OF OPEN SEASON.

OPEN season declared in Government Gazette No. 37 of 23rd March, 1923, in respect of kangaroos and wallabies, until 30th June, 1923, inclusive, for the Licensing District of Tumbarumba, is hereby revoked and cancelled.

J. C. L. FITZPATRICK
(for Chief Secretary and Minister of Public Health).
[7317]

BIRDS AND ANIMALS PROTECTION ACT, 1918.

OPEN SEASONS.

OPEN seasons, in pursuance of the Birds and Animals Protection Act, 1918, have been declared as under viz.:—

Until 30th June, 1923, inclusive, in respect of kangaroos for the parish of Boona, in the county of Kennedy, and for the parish of Melrose, in the county of Cunningham, within the Pastures Protection District of Condobolin.

Until 31st August, 1923, inclusive, in respect of kangaroos for the parishes of Brolga, Thulloo, and Murrengreen, in the county of Gipps, within the Pastures Protection District of Condobolin.

Until 31st August, 1923, inclusive, in respect of wallabies for the parishes of Egerton, Hogarth, Pindari, Bloonbah, Nullamanna, North Nullamanna, Bukkulla, Weean, King's Plains, Vivier, Swamp Oak, and Buckley in the county of Arrawatta, within the Pastures Protection District of Inverell.

J. C. L. FITZPATRICK
(for Chief Secretary and Minister of Public Health).
[7326]

[7340] Sydney, 1st June, 1923.

FISHERIES ACTS—RENEWAL OF LEASE.

APPROVAL has been given for the renewal of Mr. Augustus Walter Hill's Oyster Culture Lease No. 9,675, of 200 yards, at Georges River, for a term of five years from the 12th June, 1923, at a rental at the rate of 10s. per 100 yards, or a total annual rental of £1; and of Mr. Reginald Edward Murray's Oyster Culture Lease No. 9,691, of 150 yards, at Georges River, for a term of five years from the 15th May, 1923, at a rental at the rate of 13s. 4d. per 100 yards, or a total annual rental of £1, subject to the right of the holder of each lease to a further renewal, after due application, for an additional period of five years, at a rental to be determined in conformity with section 12 (33B) of the Fisheries (Amendment) Act, 1910.

R. T. BALL.

[7327] Sydney, 1st June, 1923.

FISHERIES ACTS—RENEWAL OF LEASES.

APPROVAL has been given for the renewal of Mr. Leonard Royal Rooke's Oyster Culture Leases Nos. 10,737 and 11,089, of about 3 acres 2 roods 5 perches, and about 2 roods 37 perches, at Port Stephens, for a term of five years in each instance, from the 4th May and 10th May, 1923, respectively, at rentals at the rate of £1 per acre, or total annual rentals of £3 11s. and 15s. respectively—without further right of renewal.

R. T. BALL.

[7339] Sydney, 16th May, 1923.

NOTIFICATION OF GRANTING OF OYSTER CULTURE LEASES.

IT is hereby notified that leases for the purpose of oyster culture of the lands specified in the Schedule hereunder have been granted to the undermentioned persons.

The leases are subject to the Fisheries Acts and the Regulations thereunder, and to the special conditions set out at the foot of the Schedule.

R. T. BALL.

SCHEDULE.

Lease No. 11,855 (average lands), to Cecil Lock Bull and Thomas Alfred Inglis Braye, executors of the will of the late Edward Edmund Bull, of Newcastle, situated at Port Stephens, frontage 190 yards (plan cat. No. P. 1,025-36), fifteen years from 1/12/1922; annual rental, £1 5s.—under section 12 (33) Fisheries (Amendment), Act, 1910 (Fisheries Act, 1902).

Lease No. 12,150 (average lands), to Boris Chorniayeff, of Jerseyville, situated at Macleay River, frontage 300 yards (plan cat. No. M. 39-25), fifteen years from 16/5/1923; annual rental, £3—under section 12 (33) Fisheries (Amendment) Act, 1910 (Fisheries Act, 1902).

Lease No. 12,198 (average lands), to Timothy Wray, of Bateman's Bay, situated at Tuross Lake, frontage 50 yards (plan cat. No. T. 44-76), fifteen years from 16/5/1923; annual rental, 10s.—under section 12 (33) Fisheries (Amendment) Act, 1910 (Fisheries Act, 1902).

Lease No. 12,223 (average lands), to Joseph Haiser, of Greenwell Point, situated at Currambene Creek, frontage 100 yards (plan cat. No. C. 40-58), fifteen years from 1/4/1923; annual rental, £1—under section 12 (33) Fisheries (Amendment) Act, 1910 (Fisheries Act, 1902).

Lease No. 12,068 (average lands), to William Thomas Burton, of Greig's Flat, Panbula, situated at Panbula River, frontage 137 yards (plan cat. No. P. 166-98), fifteen years from 16/5/1923; annual rental, £1 8s.—under section 12 (33) Fisheries (Amendment) Act, 1910 (Fisheries Act, 1902).

Lease No. 12,199* (inferior lands), to John William Johnson, of Brooklyn, situated at Hawkesbury River, frontage 140 yards (plan cat. No. H. 357-41), five years from 16/5/1923; annual rental, 11s.—under section 12 (33B) Fisheries (Amendment) Act, 1910 (Fisheries Act, 1902).

Lease No. 12,204* (inferior lands), to Norman Arthur Innes, of Tomaga, situated at Tomaga River, frontage 600 yards (plan cat. No. T. 17-69), five years from 16/5/1923; annual rental, £1 10s.—under section 12 (33B) Fisheries (Amendment) Act, 1910 (Fisheries Act, 1902).

Lease No. 11,925* (inferior lands), to Francis Grattan Kelly, of Nullica, via Eden, situated at Kiah River, frontage 100 yards (plan cat. No. K. 12-102), five years from 16/5/1923; annual rental, 10s.—under section 12 (33B) Fisheries (Amendment) Act, 1910 (Fisheries Act, 1902).

Lease No. 12,067* (inferior lands), to Eliza MacKinnon, of Ballina, situated at Richmond River, about 5 a. 3 r. 15 p. (plan cat. No. R. 54-6), five years from 16/5/1923; annual rental, £5 17s.—under section 12 (33B) Fisheries (Amendment) Act, 1910 (Fisheries Act, 1902).

Lease No. 12,139* (inferior lands), to Ernest Wills, of Merrimbula, situated at Merrimbula Lake, about 2 r. 7 p. (plan cat. No. M. 57-97), five years from 16/5/1923; annual rental, 11s.—under section 12 (33B) Fisheries (Amendment) Act, 1910 (Fisheries Act, 1902).

Lease No. 12,163* (inferior lands), to Claud William Hyde, of Fullerton Cove, situated at Hunter River, frontage 300 yards (plan cat. No. H. 117-37), five years from 16/5/1923; annual rental, £1 10s.—under section 12 (33B) Fisheries (Amendment) Act, 1910 (Fisheries Act, 1902).

Lease No. 12,171* (inferior lands), to John William Johnson, of Fishery Creek, Ballina, situated at Richmond River, frontage 100 yards (plan cat. No. R. 57-6), five years from 16/5/1923; annual rental, 10s.—under section 12 (33B) Fisheries (Amendment) Act, 1910 (Fisheries Act, 1902).

SPECIAL CONDITIONS.

*No oysters may be removed from Oyster Leases Nos. 12,199, 12,204, 11,925, 12,067, 12,139, 12,163, and 12,171 during the first year of their term. If any such lease be renewed for a second term of five years, it shall be subject to redetermination of rental during the ninth or any later year for a further (third) term of five years.

[7418] Chief Secretary's Department and Office of the Minister of Public Health, Sydney, 1st June, 1923.

HIS Excellency the Governor, with the advice of the Executive Council, has been pleased, in accordance with the provisions of the Sydney Corporation Act, 1905, as amended by subsequent Acts, to grant approval for the resumption by the Municipal Council of Sydney of certain land, which is required for the purpose of widening Barcom-avenue, a public way within the City of Sydney.

R. T. BALL.

[7416] Sydney, 1st June, 1923.

STOCK DISEASES (TICK) ACTS, 1901-1915.

THE undermentioned stock have been seized at Ballina, and if not claimed within seven (7) days after Gazette notice, will be sold under my directions and in accordance with Regulations 6 and 7 of abovenamed Act.

[1923-205-13 I.S.]

F. A. CHAFFEY.

Yellow poddy heifer, about 12 months (ear-mark near ear).
Brindle poddy heifer, about 12 months (ear-mark near ear).
Red and white heifer, about 18 months, no brand.
Red heifer, like A L near rump.
Red bull calf, about 12 months, no brand.
Roan heifer, about 18 months.
Blue-roan heifer, S } off loin.
Yellow and white heifer, about 18 months, no brand.
Red heifer, no brand, about 18 months.
Black cow, ear-marked both ears, L L near rump.
Red cow, brand indistinct.
Red heifer, about 2 years, no brand.
Yellow and white poddy heifer (forked stick on neck).
Black and white cow, no brand.

[6906] Department of Education, Sydney, 4th May, 1923.

NEW PUBLIC SCHOOL.

IT is hereby notified, for general information, in accordance with the provisions of the 34th section of the Public Instruction Act, of 1880, that it is proposed to establish a Public School at

MARK LODGE, Fairfield.

ALBERT BRUNTNELL,
Minister of Public Instruction.

NOTIFICATION OF RESUMPTION OF LAND UNDER THE PUBLIC WORKS ACT, 1912.

SO much of the land hereunder described as is Crown land has been appropriated, and so much thereof as is private property has been resumed for a certain public purpose, namely, the construction of a dam on the Chichester River and other works in connection with the Hunter District Water Supply, and is vested in the Minister for Public Works as Constructing Authority for the purposes of the Hunter District Water Supply (Chichester Dam) Act, 1916.

Dated this sixteenth day of May, 1923.

W. E. DAVIDSON,
Governor.

By His Excellency's Command,

R. T. BALL,
Minister for Public Works.

DESCRIPTION OF LAND REFERRED TO.

All those pieces or parcels of land situate in the parish of Wallarobba, county of Durham, and State of New South Wales, being parts of Farm "H" of Lyndhurst Vale Estate: Commencing on a north-eastern boundary of 3 acres 17¼ perches resumed for pipe-line by notification in Government Gazette of 13th January, 1922, at a point bearing 166 degrees 58 minutes and distant 9 chains 14·5 links from the north-eastern corner of that resumption; and bounded thence on the north-west by lines successively bearing 45 degrees 33 minutes 1 chain 7·1 links and 81 degrees 42 minutes 1 chain 36·7 links to the right bank of the Wallarobba Creek; thence by part of that bank, being lines successively bearing 136 degrees 6 minutes 1 chain 22·5 links and 102 degrees 10 minutes 1 chain 19·3 links; thence on the south-east by a line bearing 233 degrees 56 minutes 4 chains 28·6 links to the north-eastern boundary of the aforesaid resumption; thence on the south-west by part of that boundary bearing 346 degrees 8 minutes 2 chains 79·2 links, to the point of commencement, having an area of 3 roods 3¼ perches or thereabouts; and: Commencing on a south-western boundary of the aforesaid resumption at a point bearing 225 degrees 33 minutes and distant 1 chain 5·7 links from the westernmost corner of the 3 roods 3¼ perches previously described; and bounded thence on the north-east by part of that south-western boundary bearing 166 degrees 8 minutes 2 chains 62·5 links; thence generally on the south-east by lines successively bearing 233 degrees 56 minutes 1 chain 43·6 links, 178 degrees 3 minutes 6 chains 21·4 links, and 205 degrees 50 minutes 1 chain 1·1 links to the right bank of the Wallarobba Creek; thence on the south-west by part of that bank, being lines successively bearing 346 degrees 19 minutes 71·4 links and 318 degrees 58 minutes 1 chain 7 links; and thence generally on the north-west by lines bearing 345 degrees 54 minutes 4 chains 18·5 links, 18 minutes 2 chains 36·5 links and 45 degrees 33 minutes 3 chains 69·8 links, to the point of commencement,—having an area of 1 acre 3 roods 3 perches, or thereabouts, and said to be in the possession of Bridget, Mary A., and Agnes Johnson.

[W. 1923-1,292] [6941]

NOTIFICATION OF RESUMPTION OF LAND UNDER THE PUBLIC WORKS ACT, 1912.

SO much of the land hereunder described as is Crown land has been appropriated, and so much thereof as is private property has been resumed for a certain public purpose, namely, the extension of the reticulation system of the Hunter District Water Supply to the properties situated on the Merewether Heights at Newcastle, and is vested in the Minister for Public Works as Constructing Authority.

Dated this second day of May, 1923.

W. E. DAVIDSON,
Governor.

By His Excellency's Command,

R. T. BALL,
Minister for Public Works.

DESCRIPTION OF LAND REFERRED TO.

All that piece or parcel of land situate at Merewether, in the parish of Newcastle, county of Northumberland, State of New South Wales, containing by admeasurement 24¼ poles, be the said dimensions a little more or less, being lot 37, section 13 of the Burwood Estate, forming part of a subdivision of A. W. Scott's 456-acre grant, and James Mitchell's 950-acre grant: Commencing at a point on the north-western side of Merewether-street, distant 101 feet 1 inch from its intersection with the north-eastern side of Curry-street; and bounded thence towards the south-west by lot 38, being a line bearing 323 degrees 13 minutes 135 feet 8 inches; thence towards the north-west by lot 40, being a line bearing 53 degrees 13 minutes 50 feet; thence towards the north-east by lot 36, being a line bearing 143 degrees 13 minutes 128 feet 3 inches to Merewether-street; and thence towards the south-east by part of the north-western side of that street being a line bearing 224 degrees 46 minutes 50 feet 6¼ inches, to the point of commencement, and said to be in the possession of H. E. Summerton.

[Misc. 1923-1,631] [6622]

NOTIFICATION OF RESUMPTION OF LAND UNDER THE LOCAL GOVERNMENT ACT, 1919.

THE land hereunder described, having been appropriated or resumed in pursuance of section 536 of the Local Government Act, 1919, is hereby vested in the Council of the Municipality of Drummoyne, for the purpose of widening King's and Harris roads, Five Dock.

Dated this thirtieth day of May, 1923.

R. T. BALL,
Minister for Public Works.

SCHEDULE.

All that piece or parcel of land containing 27 perches, or thereabouts, situated at Five Dock, in the Municipality of Drummoyne, parish of Concord, county of Cumberland, State of New South Wales, being part of lot 55 of a subdivision of part of the Five Dock Farm: Commencing at the intersection of the northern building-line of King's-road with the western building-line of Harris-road; and bounded thence on the south by part of the northern building-line of the said King's-road, being a line bearing 270 degrees for 116 feet 1¾ inches to the south-eastern corner of lot 56, as occupied on the west; by part of the eastern boundary of that lot, being a fenced line bearing 360 degrees for 33 feet on the north; by a further part of lot 55; by a line bearing 90 degrees for 98 feet 1¾ inches; again on the west by a line bearing 360 degrees for 197 feet 11 inches to the south-eastern corner of the land comprised in Real Property Act application No. 17,091; again on the north by the southern extremity of land given for widening of Harris-road, being a line bearing 89 degrees 45 minutes for 18 feet to the western building-line of Harris-road aforesaid; and thence on the east by part of that building-line, being a line bearing 180 degrees for 231 feet, to the point of commencement,—be the several dimensions mentioned all a little more or less, and said to be in the possession of the trustees of the Rosebank Convent.

[Misc. 1923-1,949] [6955]

NOTIFICATION OF RESUMPTION OF LAND UNDER THE LOCAL GOVERNMENT ACT, 1919.

THE land hereunder described, having been appropriated or resumed in pursuance of section 536 of the Local Government Act, 1919, is hereby vested in the Council of the Municipality of Waverley, for the purposes of Bronte Park.

Dated this thirty-first day of May, 1923.

R. T. BALL,
Minister for Public Works.

SCHEDULE.

All that piece of land containing 1 acre 1 rood 23 perches, being parts of lots 32 to 39 and 65 to 69, both inclusive, as shown upon deposited plan No. 1,033, situate in the Municipality of Waverley, parish of Alexandria, county of Cumberland, and State of New South Wales: Commencing at a point on the south-eastern boundary of lot 31 bearing 29 degrees 13 minutes for 100 feet from the north-eastern boundary of Nelson Bay road; and bounded thence on the north-west by part of the south-eastern boundary of lot 31 bearing 29 degrees 13 minutes for 172 feet; and bounded thence on the south-west by a line bearing 359 degrees for 35 feet 3 inches; thence again on the north-west by part of the south-eastern boundary of lot 70 bearing 34 degrees 29 minutes 20 seconds for 6 feet; and bounded thence on the north-east by a line distant 100 feet from and parallel to the south-

western boundary of Bay View street bearing 124 degrees 29 minutes 20 seconds for 272 feet 3¾ inches; and bounded thence on the south-east by part of the north-western boundary of lot 64 bearing 201 degrees 54 minutes 40 seconds for 117 feet 6½ inches; thence again on the north-east by a line bearing 107 degrees 11 minutes for 101 feet 8½ inches; thence again on the south-east by the north-western boundary of Bronte Park, being lines bearing 189 degrees 26 minutes 40 seconds for 63 feet 9¼ inches and 209 degrees 13 minutes for 28 feet 0¾ inch, respectively; and thence again on the south-west by a line distant 100 feet from and parallel to the north-eastern boundary of Nelson Bay road, bearing 299 degrees 13 minutes for 390 feet, to the point of commencement.
[Misc. 1923-1,913] [6956]

[7426] Department of Public Works,
Sydney, 26th May, 1923.

MILLER'S FOREST DRAINAGE UNION.

IT is hereby notified that a General Meeting of the Members of the above Union will be held at the Oddfellows Hall, Miller's Forest, at 7.30 p.m., on Tuesday, 5th June, 1923, for the purpose of electing Directors (not fewer in number than three nor more than seven) and two Auditors, as required by section 81 of the Water Act, 1912.

R. T. BALL,
Minister for Public Works.

CENTRAL RAILWAY STATION, MAIN ASSEMBLY HALL.

SPACE for shop or stall to let five-year lease. Terms and conditions and form of tender at Office of Estate Agent for Railways, 357 Elizabeth-street, Sydney. Tenders close noon Wednesday, 6th June, 1923, at Office of Railway Commissioners for New South Wales, Bridge-street. No tender necessarily accepted.

W. J. MORRIS,
[7341] Secretary.

NEW SOUTH WALES GOVERNMENT RAILWAYS AND TRAMWAYS.

APPLICATIONS are invited from Graduates in Mechanical and Electrical Engineering of the Sydney University, or other recognised school of engineering of equal standing, for the position of Assistant Engineer in the Locomotive Branch.

Applicants must be less than 21 and not more than 30 years of age. Commencing salary £346 ranging to £466 per annum. Advancement beyond the grade stated depends entirely upon the ability and energy displayed.

Applications should be addressed to the Railway and Tramway Staff Board, Central Station, Sydney, accompanied by copies (only) of testimonials, and must reach that office not later than the 9th June, 1923.

W. J. MORRIS,
[7423] Secretary.

NEW SOUTH WALES GOVERNMENT RAILWAYS AND TRAMWAYS.

APPLICATIONS are invited for a temporary position as Survey Engineering Draftsman, 3rd grade, in the Office of the Engineer for Tramways. Commencing salary, £251 per annum.

Application giving age and full particulars of qualifications and experience, and accompanied by copies (only) of testimonials, are to be addressed to the Secretary, Railway and Tramway Staff Board, Central Station, Sydney, and will be received up to the 1st June, 1923.

W. J. MORRIS,
[7342] Secretary.

THE Water Conservation and Irrigation Commission invites applications for position of First-grade Engineering Draftsman, Leeton, Murrumbidgee Irrigation Areas. Salary at the rate of £404 per annum, and regulation living allowance. Applicants should have had training and experience in the design of earthworks and reinforced concrete structures and in the preparation of estimates and specifications for same. Preference will be given to those with experience in the design of irrigation works. Forms of application are obtainable at Head Office, 247 George-street, Sydney; and at the offices of the Resident Commissioner at Leeton and Griffith, and must reach the undersigned, with copies only of testimonials, not later than 6th June, 1923.

H. BEVAN,
[7173] Acting Secretary.

WATER ACT, 1912 (PART II).

THE Water Conservation and Irrigation Commission has received the following applications for Licenses. L.D. of Windsor:—

Joshua May, pump, Hawkesbury River, por 27, psh. Pitt Town, co. Cumberland.
H. W. and A. L. King, pump, Hawkesbury River, por. 22, psh. Wilberforce, Co. Cook.

The L.L. Board will publicly inquire into the applications at the Court-house, Windsor, on 15th June, 1923, at 12 noon.

H. H. DARE,
[7417] Commissioner.

WATER ACT, 1912 (PART II).

THE Water Conservation and Irrigation Commission has received the following application for License L.D. of Balranald South:—

William Doherty, dam on Coobool Creek, Por. 37, Psh. Toolmah, Co. Wakool.

The L.L. Board will publicly inquire into the application at the Court-house, Moulamein, on 21st June, 1923, at 11 a.m.

H. H. DARE,
[7291] Commissioner.

WATER ACT, 1912 (PART II).

THE Water Conservation and Irrigation Commission has received the following application for License, L.D. of Bathurst:—

Wm. Reedy, pump, Macquarie River, por. 19, psh. Kelso, co. Roxburgh.

The L.L. Board will publicly inquire into the application at the Court-house, Bathurst, on 20th June, 1923, at 11 a.m.

H. H. DARE,
[7424] Commissioner.

WATER ACT, 1912 (PART II).

THE Water Conservation and Irrigation Commission has received the following applications for Licenses, L.D. of Urana:—

Charles Mitchell, pump, Billabong Creek, por 15, psh. Coree North, co. Urana.
Samuel Parker Wilson, pump, Billabong Creek, por. 21, psh. Coree North, co. Urana.

The L.L. Board will publicly inquire into the applications at the Court-house, Jerilderie, on 28th June, 1923, at 11 a.m.

H. H. DARE,
[7425] Commissioner.

WATER ACT, 1912.

Application No. 434, Sydney Land Board District.

DECISION OF LOCAL LAND BOARD.

New South Wales, to wit.

WHEREAS on the 1st day of May, 1923, it became a matter for investigation before us whether the application, No. 434, under The Water Act, 1912, by Grace Farrar Tindale, for a license for a pump on Georges River, on the frontage of portion 54, Parish of Manangle, County of Cumberland, Land District of Picton, should be granted; and having inquired into the said matter, we recommend that a license be granted in respect of a pump with a capacity of about twenty-seven gallons per minute, to be erected on the frontage of the said portion 54, in the position approximately shown by red colour on plan, Exhibit B, subject to the five conditions set forth on Exhibit A herewith.

We further recommend that the license be for a term of five years.

No appearance.

Given under our Hands, at the Court-house at Picton, in the State of New South Wales, this 1st day of May, 1923.

E. W. BRIERLY, Chairman.
T. F. GILMORE, A. H. WOOLCOTT, } Members.

Conditions referred to.

(1) The Water Conservation and Irrigation Commission shall have the power to regulate or absolutely stop all pumping operations should it at any time think or deem it necessary to do so in the public interests.

(2) A screen or rose with openings not more than one quarter of an inch wide to be permanently fixed to the inlet end of the suction pipe to the satisfaction of the Water Conservation and Irrigation Commission.

(3) The licensee shall furnish the Water Conservation and Irrigation Commission with returns on forms to be provided by the said Commission, showing full particulars of the irrigation carried on by him during the quarters ending March, June, September, and December in each year. The said returns must be supplied within one month after the end of each respective quarter.

(4) The Water Conservation and Irrigation Commission may at any time, if it should think it necessary or desirable in the public interests, give six months' notice in writing to the holder of the license for the time being (which notice may be given by delivering the same to him, or by leaving the same at his last-known place of abode in New South Wales) of the cancellation and determination of this license, and at the expiration of six months next after the delivery or service of such notice as aforesaid, this license and all the rights conferred by it shall absolutely cease and determine, except as to any rights of action or other remedies then accrued for fees, charges for water, or otherwise.

(5) No compensation shall be payable by such Commission or the Crown, in respect of such cancellation and determination, to any person whomsoever.

[W.C. & I.C. 1923-12,103] [7152]

WATER ACT, 1912.

Application No. 420, Sydney Land Board District.

DECISION OF LOCAL LAND BOARD.

New South Wales, to wit. } W.A.A., 420, Sydney (L.D. Penrith), Andrew Marshall.

WHEREAS on the 19th day of April, 1923, it became at matter for investigation before us by direction of the Land and Valuation Court for rehearing of an application, No. 420, under Section 10 of the Water Act, 1912, by Andrew Marshall, for a license for a pump on a lagoon on Portion 70, Parish of Castlereagh, County of Cumberland; and having taken evidence and inquired into the said matter, we hereby recommend that the license be granted in respect of the said pump, subject to the five conditions set forth in Exhibit A of the 25th January last, with the addition of the following clause to the first condition, viz.: "Or in the interests of any occupier of land situated on the lagoon."

We further recommend that the license be for a term of five years.

Mr. Macdonald, Solicitor, for the objectors.
Mr. Bland, Solicitor, for the applicant.
Mr. Stanner for the Water Conservation and Irrigation Commission.

Given under our Hands, at the Court-house at Penrith, in the State of New South Wales, this 19th day of April, 1923.

E. W. BRIERLY, Chairman.
C. J. WELCH, } Members.
THOMAS WHOLOHAN, }

Conditions referred to.

(1) The Water Conservation and Irrigation Commission shall have the power to regulate or absolutely stop all pumping operations should it at any time think or deem it necessary to do so in the public interests.

(2) A screen or rose with openings not more than one-quarter of an inch wide to be permanently fixed to the inlet end of the suction pipe to the satisfaction of the Water Conservation and Irrigation Commission.

(3) The licensee shall furnish the Water Conservation and Irrigation Commission, during the month of July in each year, with a return on the form provided by the said Commission, showing full particulars of the irrigation carried on by him during the preceding twelve months ending 30th June.

(4) The Water Conservation and Irrigation Commission may at any time, if it should think it necessary or desirable in the public interests, give six months' notice in writing to the holder of the license for the time being (which notice may be given by delivering the same to him, or by leaving the same at his last-known place of abode in New South Wales) of the cancellation and determination of this license, and at the expiration of six months next after the delivery or service of such notice as aforesaid, this license and all the rights conferred by it shall absolutely cease and determine, except as to any rights of action or other remedies then accrued for fees, charges for water, or otherwise.

(5) No compensation shall be payable by such Commission or the Crown, in respect of such cancellation and determination, to any person whomsoever.

[W.C. & I.C. 1922-12,387] [7151]

NOTICE UNDER REAL PROPERTY ACT.

APPLICATIONS by the undermentioned have been made to bring the lands respectively described under the provisions of the Real Property Act. Caveats may be lodged on or before the respective dates mentioned:—

No. 23,933. Thomas Edward Love, 13 p., includ. No. 46, King-st., Sydney. 6th July, 1923.

No. 24,029. The Bodalla Company Ltd., 12,650 a., on The Prince's Highway, from Moruya to Narooma, on the rds. from Moruya to Eurobodalla, on Tuross Rvr., Tuross Lake, Boro Lake, and Bumbo Ck., pt. por. 21 (ph.), ph. Bodalla, co. Dampier. 2nd July, 1923.

No. 24,124. Thomas Barclay, 2 a. 3½ p., cnr. Brenan and White sts., Leichhardt. 6th July, 1923.

No. 24,241. Louisa Ada McKay, 32 p., cnr. Maitland-rd. and Valencia-st., Mayfield-Waratah. 6th July, 1923.

No. 24,402. William Leach, 2 a. 3 r. 27¼ p., in Robertson-rd., 275 feet south from Marks-st., Mun. Bankstown. 6th July, 1923.

No. 24,293. Railway Commissioners for New South Wales, 3 r. 9¾ p., 2 a. 2 r. 7½ p., 2 r. 16 p., 2 r. 32 p., at Narrabeen Lagoon, in Victoria and Narrabeen sts., Narrabeen. 6th July, 1923.

No. 24,446. Victor Louis Bosker Haigh, 1 a. 2 r. 31½ p., front. Nagle, Olive, and Speed sts., 2 r. 37½ p., in Speed-st., 209 ft. 5 in. southerly from Scott-st., Liverpool. 6th July, 1923.

No. 24,480. Commissioners of the Government Savings Bank of New South Wales, 1 r. 23¾ p., in Mann-street, 67 ft. 3¾ in. southerly from Donnison-st., Gosford. 6th July, 1923.

No. 24,542. John Frederick Brandt, Ernest Phillip Brandt, Albert Charles Brandt, 10¾ p., includ. Nos. 86, 88, 19, and 21, front. Crown and Badham sts., and Faucett-lane, Woolloomooloo. 1st October, 1923.

No. 24,565. Keith Thompson, 185 a. 2 r., on Watagan or Sugarloaf Creek, parts of pors. 84 (psh.) and 95 (psh.), psh. Corrabare, co. Northumberland. 6th July, 1923.

No. 24,566. Laurence Gordon Henderson, 7½ p., part lots 5 and 15, sec. G, Fairlight Est., front. Lauderdale-av. and Bolingbroke-pde., Manly. 6th July, 1923.

No. 24,631. August Fleig, 5 a. 1 r. 22½ p., cnr. Murray and Pennant Hills rds., Pennant Hills. 6th July, 1923.

No. 24,651. Frederick John Morrice, 47 a. 2 r. 2 p., on White's Ck., por. 58 (psh.), psh. Bong Bong co. Camden. 6th July, 1923.

No. 24,696. Federal Match Company Limited, 3 r. 11¼ p., in part front. the eastern end of Jesson-st., at rear of Park-rd., Alexandria. 6th July, 1923.

No. 24,700. Alfred John Cape, 4½ p., adjoin. Karoola, between Edgecliff-rd. and Albert-st., Woollahra. 6th July, 1923.

No. 24,743. Walter Gilkes, 12½ p., includ. No. 9, Epping-rd., Double Bay. 6th July, 1923.

No. 24,788. Cecil Charles Edward Kinna, 18¾ p., in Edward-st., 329 ft. 8½ in. southerly from Hill-st., West Molong. 6th July, 1923.

No. 24,876. Martin Christiansen, 1 a. 12¼ p., front. Mill-rd., Charles, and Nagle sts., Liverpool. 6th July, 1923.

No. 24,878. Catherine Walsh, 1 r. 1½ p., ex. lane, includ. No. 99, Elizabeth-st., Ashfield. 6th July, 1923.

Diagrams delineating these lands may be inspected at the Land Titles Office, Sydney.

W. G. H. WILLIAMS,
Registrar-General.

1st June, 1923. [7421]

[7348] Registrar-General's Department, Sydney, 30th May, 1923.

IT is hereby notified that, in conformity with the provisions of the Registration of Births, Deaths, and Marriages Act, 1899, the undermentioned Officiating Ministers have been registered at this office on the dates specified, for the celebration of Marriages:—

SALVATION ARMY.

*No. 5487, Adjutant Charles Coakley Cross, Albury, 17th May, 1923.

CHURCH OF ENGLAND (DIOCESE OF RIVERINA).

No. 5488, Reverend Alexander Mackinlay, Deniliquin, 23rd May, 1923.

ROMAN CATHOLIC CHURCH (ARCHDIOCESE OF SYDNEY).

†No. 5442, Reverend Vincent Henry Hollands, Maroubra, 25th May, 1923.

‡No. 5444, Reverend James Francis Donovan, Camperdown, 25th May, 1923.

PRESBYTERIAN CHURCH OF AUSTRALIA, IN THE STATE OF NEW SOUTH WALES.

No. 2511, Reverend Frederick Stubbs, F.R.G.S., 15 Lagoon-street, Goulburn, 29th May, 1923.

*Previously registered as Adjutant Charles Cross.
†Previously registered as Reverend Vincent Hollands.
‡Previously registered as Reverend James Donovan.

W. G. H-WILLIAMS,
Registrar-General.

[7349] Registrar-Geenral's Department, Sydney, 30th May, 1923.

IT is hereby notified that, in conformity with the provisions of the Registration of Births, Deaths, and Marriages Act, 1899, the changes of Residence of the undermentioned Officiating Ministers have been duly registered at this office on the dates specified:—

CONGREGATIONAL CHURCH (INDEPENDENTS).

No. 4816, Reverend James John Mountain, from 111 Newington-road, Marrickville, to 38 Armstrong-street, Ashfield, 19th May, 1923.

No. 1872, Reverend Charles Whyte, M.A., from Clifton, Glenview-street, Paddington, to Dunfermline, Kingslangley-road, Greenwich, 30th May, 1923.

ROMAN CATHOLIC CHURCH (DIOCESE OF ARMIDALE).

No. 3877, Reverend Lyman Julius O'Reilly, from Inverell to Moree, 21st May, 1923.

No. 5432, Reverend John Patrick O'Connor, from Armidale to Inverell, 21st May, 1923.

METHODIST CHURCH OF AUSTRALASIA IN NEW SOUTH WALES.

No. 5140, Mr. John Charles Mather, from Catherine Hill Bay to Bombala, 22nd May, 1923.

No. 4694, Mr. Walter Arnold, from Ardlethan to Catherine Hill Bay, 22nd May, 1923.

CHURCH OF ENGLAND (DIOCESE OF SYDNEY).

No. 5274, Reverend Charles Roy Jessop, from Goulburn to Manly, 25th May, 1923.

W. G. H-WILLIAMS,
Registrar-General.

[7338] Sydney, 1st June, 1923.

APPLICATIONS FOR LEASES FOR OYSTER CULTURE.

IT is hereby notified that the undermentioned persons have applied to lease for oyster culture the portions of land described hereunder opposite their respective names.

Objections may be lodged at the Chief Secretary's Department, Fisheries Branch, wthin thirty days of the date of this notice against the leasing of any of the portions. If interference with a hauling ground is alleged, a statutory declaration by a licensed fisherman must be submitted to the effect that the area has been hauled during the preceding twelve months.

E. B. HARKNESS,
Under Secretary.

Application No. 12,359, James Greer, offshore, in Bujwa Creek, Berowra Creek, Hawkesbury River, about 20 yards north-west of the north-east corner of Oyster Lease No. 6,671, parish of Cowan, county of Cumberland, about 4 acres; term of lease, ten years.

Application No. 12,360, James Greer, offshore, in Shattle's Bay, Berowra Creek, Hawkesbury River, parish of Berowra, county of Cumberland, about 3 acres; term of lease, ten years.

Application No. 12,361, Madge Nelson, on a northern shore of Cogra Bay, Hawkesbury River, adjoining Oyster Leases Nos. 6,855 and 11,014, parish of Cowan, county of Northumberland, 66 yards foreshore; term of lease, ten years.

Application No. 12,218, Joseph Edmond Turner, on a southern bank of Moruya River, adjoining the south-western end of Oyster Lease No. 11,958, parish of Moruya, county of Dampier, 200 yards foreshore; term of lease, ten years.

Application No. 12,352, William Smith, at Murrah Lake, in two sections—section No. 1 adjoining the northern end of Oyster Lease No. 11,403, section No. 1; section No. 2 adjoining the northern end of Oyster Lease No. 11,403, section No. 2, parish of Murrah, county of Dampier, 100 yards foreshore (in all); term of lease, ten years.

Application No. 12,331, James Cromarty, on an eastern shore of Cromarty's Bay, Port Stephens, being practically identical with the applicant's expired Oyster Lease No. 5,601, parish of Tomaree, county of Gloucester; term of lease, fifteen years.

Application No. 12,339, Edwin Linsey Markey, on an eastern bank of Karuah River, Port Stephens, adjoining Oyster Leases Nos. 7,491 and 10,884, and being identical with the applicant's Oyster Lease No. 5,346, expiring 31st May, 1923, county of Gloucester, 200 yards foreshore; term of lease, fifteen years.

[7343] Industrial Registrar's Office, Sydney, 1st June, 1923.

THE following Awards of the Court, made in exercise of the powers conferred upon it by section 14 of the Industrial Arbitration Act, 1912, have this day been published as part of the Industrial Gazette for June, 1923, in accordance with the provisions of the Act and the Regulations thereunder.

Copies of the Awards are obtainable from the Government Printer, Sydney, at the price mentioned (postage added), upon request, quoting the particulars stated hereunder, and the date of publication.

F. W. KITCHING,
Industrial Registrar.

Brickmakers, &c. (Bulli and Woonona) Award (Variation), 4d.
Brickmakers, &c. (Northumberland) Award (Variation), 4.d.
Brickmakers, &c. (Cumberland) Award (Variation), 4d.
Storemen and Packers (Vacuum Oil Company Proprietary Limited) Award (Variation), 4d.
Water and Sewerage Employees (Hunter District) Award (Variation), 4d.
Government Railways and Tramways (Stationary Enginedrivers) Award (Variation), 4d.
Flour Millers (State) Award (Variation), 4d.
Starch and Condiment Makers (State) Award (Variation), 4d.
Government Railways and Tramways (Electricians, &c.) Award (Variation), 4d.
Asbestos Miners, &c. (State) Award (Variation), 4d.
Surveyors' Labourers (State) Award (Variation), 4d.
Copper Refining and Smelting. (Electrolytic Refining and Smelting Company Limited) Award (Variation). 4d.
Copper Wire, &c. Makers (Metal Manufactures Limited) Award (Variation), 4d.
Public Service (General Officers) Award (Variation), 4d.
Marine Motor Drivers and Coxswains (State) Award (Variation), 3d.
Paint, Varnish Makers, &c. (Cumberland) Award (Principal) 4d.
Restaurant, &c., Employees, Retail Shops (State) Award (Variation), 4d.
Club Employees (Cumberland) Award (Variation), 4d.
Government Railways (Refreshment Rooms Wages Staff) Award (Variation), 4d.

WESTERN DISTRICT.

IN pursuance of the provisions of the District Courts Act, 1912, I hereby appoint the following day for holding a District Court during 1923, at the town and place hereinafter mentioned, viz.:—

At Parramatta, on Thursday, the 5th July, 1923.

L. ARMSTRONG,
Judge.

1st June, 1923. [7313]

[7333] Prothonotary's Department.
Supreme Court,
Sydney, 23rd May, 1923.

IT is hereby notified that, under the provisions of the Marriage Act, 1899, No. 5, the undermentioned gentleman has been appointed by their Honors the Judges to give consent to the marriage of Minors as hereunder mentioned:—

James Packham, Esquire, J.P., of Molong, for the District of Molong.

By order of the Judges,
A. G. SADDINGTON,
Prothonotary.

NAVIGATION ACT, 1901.

ASSESSORS, COURTS OF MARINE INQUIRY.

APPLICATIONS are hereby invited from persons possessing the qualifications hereunder specified who are desirous of appointment as Assessors to assist the Courts of Marine Inquiry constituted under the Navigation Act, 1901.

The appointments are for a period of twelve months from 17th July, 1923, and the remuneration is by fees as prescribed in section 19 of the Navigation Act, 1901.

The Assessors to be appointed will be divided into two classes, viz.:—

Class 1.—Mercantile Marine Masters.
Class 2.—Mercantile Marine Engineers.

The qualifications required for Assessors are as follow:—

Class 1.—Mercantile Marine Masters—

(a) Five (5) years' service as a Master in the Merchant Service, of which two (2) years must have been in command of a sailing ship, with a certificate of competency.

(b) Five (5) years' service as a Master in the Merchant Service, of which two (2) years must have been served in command of a steamship, with a certificate of competency.

Class 2.—Mercantile Marine Engineers—

Five (5) years' service as an Engineer in the Merchant Service, of which two (2) years must have been as Chief Engineer of a sea-going steamship of over one hundred (100) nominal horse-power.

Applications must reach the undersigned not later than 23rd June, 1923, and must be accompanied by testimonials and proof of qualifications.

Any further information can be obtained by inquiry at the undermentioned address.

A. W. BRITTON,
Secretary, Department of Navigation.
Sydney, 1st June, 1923. [7344]

Metropolitan Board of Water Supply and Sewerage,
Sydney, 15th May, 1923.

NOTICE TO LAY SERVICE PIPES.

NOTICE TO THE OWNERS OF TENEMENTS AND PREMISES IN—

Ashfield: Dobroyde-parade, from Wolseley-street easterly 133 yards (60,428); Scott-street, from existing main to Dalmar-street (60,409).

Concord: Corby-avenue, from existing main south-easterly 57 yards (60,280).

Drummoyne: Janet-street, from existing main to Clements-street; Clements-street, from Miller-street westerly 227 yards; Burnell-street, from Miller-street westerly 368 yards (60,406).

Granville: Rowley-road, from Rawson-street northerly 355 yards (60,396).

Rockdale: Park-avenue, from existing main to Wolli Creek road; Godfrey-street, from Curtis-street to Park-avenue (60,368).

Rockdale: George-street, from King-street south-westerly 45 yards (60,369).

Lane Cove: Kimberley-avenue, from existing main to Cobden-avenue; Cobden-avenue, from Kimberley-avenue to Lane Cove road (80,230).

Manly: Woodland-street, from Lombard-street to Harbord-street; Griffiths-street, from existing main to Woodland-street (80,239).

Mosman: Hopetoun-avenue, from existing main to Kirkoswold-avenue (80,240).

And the various private streets, lanes, courts, and alleys opening thereunto.

THE main pipe in the said streets having been laid down, the owners of all tenements and premises situated at above are hereby required, on or before the twenty-ninth day of June next, to cause a proper pipe and stop-cocks to be laid, so as to supply water from the main pipe to such tenements and premises.

G. H. SOUTHWICK,
Inspector to the Board of Water Supply
[7076] and Sewerage.

Metropolitan Board of Water Supply and Sewerage,
Sydney, 8th May, 1923.

NOTICE TO LAY SERVICE PIPES.

NOTICE TO THE OWNERS OF TENEMENTS AND PREMISES IN—

Canterbury: Yangoora-road, from Garrong-road to Wangee-road (60,401).

Granville: Robertson-street, from existing main to Guildford-road (60,355).

Randwick: Kennedy-street, from Barker-street to Haig-street (60,393).

Waverley: George-street, from Old South Head road to Peel-street (60,418); Dellview-street, from existing main to Tamarama-avenue; Tamarama-avenue, from Dellview-street easterly 89 yards (60,398).

Manly: Hilltop-crescent, from Ashley-parade to Austin-street (80,238).

Willoughby: McClelland-street, from existing main to Victoria-avenue; Victoria-avenue, from McClelland-street to Robert-street; Robert-street, from existing main to Victoria-avenue; Fourth-avenue, from Robert-street to McClelland-street (80,212); Bedford-street, from existing main to Warrane-road; Warrane-road, from Bedford-street to existing main (80,248).

And the various private streets, lanes, courts, and alleys opening thereunto.

THE main pipe in the said streets having been laid down, the owners of all tenements and premises situated at above, are hereby required, on or before the twenty-second day of June next, to cause a proper pipe and stop-cocks to be laid, so as to supply water from the main pipe to such tenements and premises.

G. H. SOUTHWICK,
Inspector to the Board of Water Supply
[6929] and Sewerage.

Metropolitan Board of Water Supply and Sewerage,
Sydney, 22nd May, 1923.

NOTICE TO LAY SERVICE PIPES.

NOTICE TO THE OWNERS OF TENEMENTS AND PREMISES IN—

Canterbury: Byron-street, from Beamish-street to Beamish-road; Beamish-road, from Byron-street to existing main (60,429).

Enfield: Hillcrest-avenue, from Dean-street northerly 229 yards (60,411).

Fairfield: Woodville-road, from Southern-road to New-street; New-street, from Woodville-road westerly 300 yards (60,415); Henry-street, from Railway-crescent easterly 121 yards (60,400); Henry-street, from existing main southerly 20 yards (60,419).

Granville: Abbott-street, from existing main to Cohen-street; Cohen-street, from Abbott-street to May-street; May-street, from Cohen-street to existing main (60,324); Clyde-street, from Fourth-street to Third-street (60,347).

Kogarah: Belmore-road, from Gallipoli-street to Maher-street (60,332).

Hornsby: Loftus-street, from Pennant Hills road to Victoria-road; Killaloe-street, from Loftus-street to Wilson-street (80,263); Cheltenham-road, from Sutherland-road north-easterly 177 yards (80,245).

Manly: Jamieson-avenue, from Old Pittwater road westerly 192 yards (80,257).

Prospect and Sherwood: Braeside-road, from Merrylands-road to Old Prospect road (80,197); Burford-street, from Merrylands-road to The Avenue (80,226); Davies-street, from Merrylands-road to Henson-street (80,213).

And the various private streets, lanes, courts, and alleys opening thereunto.

THE main pipe in the said street having been laid down, the owners of all tenements and premises situated at above are hereby required, on or before the fifth day of July next, to cause a proper pipe and stop-cocks to be laid, so as to supply water from the main pipe to such tenements and premises.

G. H. SOUTHWICK,
Inspector to the Board of Water Supply
[7193] and Sewerage.

Metropolitan Board of Water Supply and Sewerage,
Sydney, 29th May, 1923.

NOTICE TO LAY SERVICE PIPES.

Notice to the Owners of Tenements and Premises in—

Auburn: Pine-street, from Park-road to Gordon-street (60,413); St. Hellier's road, from existing main to existing main (60,378).

Concord: Cross-street, from Station-street to Wellbank-road (60,421).

Kogarah: Frederick-street, from Rosa-street to Ada-street; Ada-street, from Frederick-street northerly 191 yards (60,337).

Lidcombe: Patrick-street, from Alphin-street easterly 101 yards (60,382).

Blacktown: Railway property, from Railway-parade to road of access; road of access, from railway property to unnamed road; unnamed road, from road of access westerly 641 yards; unnamed road, from end of 6-inch main to Doonside-road (80,228).

Hornsby: Smith-street, from Laurel-avenue to Pembroke-street (80,242); Stanley-street, from existing main to Chester-street (80,249).

Manly: Oyama-avenue, from Addison-road easterly and northerly 82 yards (80,258).

Prospect and Sherwood: Addlestone Row, from The Avenue northerly 172 yards (80,260).

And the various private streets, lanes, courts, and alleys opening thereunto.

THE main pipe in the said streets having been laid down, the owners of all tenements and premises situated at above are hereby required on or before the thirteenth day of July next, to cause a proper pipe and stop-cocks to be laid, so as to supply water from the main pipe to such tenements and premises.

G. H. SOUTHWICK,
Inspector to the Board of Water Supply
[7429] and Sewerage.

Metropolitan Board of Water Supply and Sewerage,
Sydney, 1st May, 1923.

NOTICE TO LAY SERVICE PIPES.

Notice to the Owners of Tenements and Premises in—

Concord: Melbourne-street, from existing main to Alexandra-street (60,399).

Drummoyne: Brent-street, from Undine-street to Seabrook-avenue: Seabrook-avenue, from Brent-street to Barnstable-road (60,410).

Granville: Cross-street, from existing main to existing main (60,334).

Waverley: Tower-street, from Young-street to Jenson-avenue (60,407).

Blacktown: Toongabbie-road, from Targo-road to Portico-avenue; Portico-avenue, from Toongabbie-road northerly 159 yards (80,216); Patrick-street, from Alpha-street northerly 116 yards; Patrick-street, from Alpha-street southerly 142 yards (80,221).

Manly: Collingwood-street, from Pittwater-road to Queenscliff-road (80,244).

And the various private streets, lanes, courts, and alleys opening thereunto.

THE main pipe in the said street having been laid down, the owners of all tenements and premises situated at above, are hereby required on or before the fifteenth day of June next to cause a proper pipe and stopcocks to be laid, so as to supply water from the main pipe to such tenements and premises.

G. H. SOUTHWICK,
Inspector to the Board of Water Supply
[6793] and Sewerage.

Metropolitan Board of Water Supply and Sewerage,
Sydney, 27th April, 1923.

NOTICE TO LAY SERVICE PIPES.

Notice to the Owners of Tenements and Premises in—

Blacktown: Abigail-street, from existing main to Railway-street; Railway-street, from Abigail-street to Station-road; Station-road, from Railway-street to Fitzwilliam-road; Fitzwilliam-road, from Station-road to Mimosa-avenue; Mimosa-avenue, from Fitzwilliam-road north-easterly 244 yards (80,195).

Kuring-gai Shire: Shirley-road, from existing main westerly 100 yards (80,209).

Lane Cove: Ulonga-avenue, from Innes-road south-easterly 65 yards (80,236).

Auburn: Rose-crescent, from Park-road westerly 303 yards (60,367).

Bankstown: Bagdad-street, from Park-road to Townsend-street (60,395).

Burwood: Genders-avenue, from Minna-street southerly 93 yards; Highclere-avenue, from Minna-street southerly 92 yards (60,349).

Concord: Tremere-street, from exitsing main to Zoeller-street (60,353).

Ingleburn: Nardoo-street, from existing main to Suffolk-street (60,402).

Kogarah: Prince Edward street, from Station-street to Angelo-square (60,374); Togo-street, from existing main to Railway-parade; Kuroki-street, from existing main to Railway-parade (60,321).

Waverley: Glenayr-avenue, from Merriverie-road, south-west and southerly 379 yards (60,408).

And the various private streets, lanes, courts, and alleys opening thereunto.

THE main pipe in the said street having been laid down, the owners of all tenements and premises situated at above, are hereby required on or before the eighth day of June next, to cause a proper pipe and stop-cocks to be laid, so as to supply water from the main pipe to such tenements and premises.

G. H. SOUTHWICK,
Inspector to the Board of Water Supply
[6667] and Sewerage.

Metropolitan Board of Water Supply and Sewerage,
Sydney, 18th April, 1923.

NOTICE TO LAY SERVICE PIPES.

Notice to the Owners of Tenements and Premises in—

Auburn: St. Hilliers road, from existing main to Simpson-street (60,344).

Concord: George-street, from Brussells-street north-westerly 278 yards; Brussells-street, from George-street, westerly 175 yards; Mena-street, from George-street westerly 191 yards; Argonne-street, from George-street westerly 159 yards (60,341).

Enfield: The Causeway, from Maria-street to Water-street (60,358).

Rockdale: Solander-street, from existing main to The Esplanade; The Esplanade, from Solander-street to Annie-street (60,372).

Kuring-gai: Finlay-road, from Lane Cove road south-westerly 537 yards (80,206); Lennox-street, from existing main easterly 74 yards (80,259); Prince-road, from Fiddens Wharf road to Redbank-road (80,222).

Prospect and Sherwood: Military-road, from St. Ann's Hill road, south-westerly 200 yards (80,202).

Ryde: Pathway of access, from Gale-street to Sutherland-street; Sutherland-avenue, from pathway to lane; Thistle-street, from Sutherland-avenue to Belmore-street (80,199).

Wollongong: Ocean-street, from Bourke-street to Edward-street; Edward-street, from Ocean-street to Church-street (60,403).

And the various private streets, lanes, courts, and alleys opening thereunto.

THE main pipe in the said streets having been laid down, the owners of all tenements and premises situated at above are hereby required, on or before the first day of June next, to cause a proper pipe and stop-cocks to be laid, so as to supply water from the main pipe to such tenements and premises.

G. H. SOUTHWICK,
Inspector to the Board of Water Supply
[6528] and Sewerage.

HUNTER DISTRICT WATER SUPPLY AND SEWERAGE BOARD.

NOTICE TO LAY SERVICE PIPES.

NOTICE to the owner, occupier, or mortgagee (as the case may be) of tenements and premises situated in—

Newcastle: Ravenshaw-street, from Bull-street to Parry-street.

Waratah: Christoe-road, from end of existing watermain easterly 220 yards towards Crescent-road.

Lake Macquarie Shire and Merewether: Date-street, from end of existing watermain near Case-street to Moira-street; Rifle-street, from Union-street to Date-street.

Merewether: Ulick-street, from Fellows-street easterly 90 yards.

Hamilton: Darling-street, from Gordon-avenue to Stewart-street; Cram-street, from Elliott-street to Stewart-avenue; Stewart-avenue, from Turnbull-street to Gordon-avenue; Cram-street, from Elliott-street to Porcher-street; Beaumont-street, from Darling-street to Pulver-street.

Lambton: Durham-road, from Karoola-road easterly 110 yards; Chilcott-street, from Morehead-street westerly 253 yards.

Lake Macquarie Shire (Cardiff): John-street, from Russell-street to Macquarie-road; Macquarie-road, from John-street to Arthur-street; Arthur-street, from Macquarie-road to Queen's-avenue; Marianne-street, from Main-road 140 yards to end of street; Unnamed street, from end of existing watermain easterly 100 yards from Marianne-street; Harrison-street, from end of existing watermain southerly 132 yards to Main-road; Mary-street, from Thomas-street southerly 102 yards.

THE main pipe in the said streets having been laid down, the owner, occupier, or mortgagee (as the case may be) of tenements and premises situated as above is hereby required, on or before the 6th July, 1923, to cause a proper pipe and stop-cocks to be laid, so as to supply water from the main pipe to such tenements and premises.

ALFRED E. FRY,
Secretary.

Board's Office, Newcastle,
21st May, 1923. [7170]

HUNTER DISTRICT WATER SUPPLY AND SEWERAGE BOARD.

NOTICE TO LAY SERVICE PIPES.

NOTICE to the owner, occupier, or mortgagee (as the case may be) of tenements and premises situated in—

Cessnock Shire (Rutherford): Singleton-road, from Rutherford Reservoir westerly 2,640 yards to Racecourse.

Cessnock Shire (Homeville): Green-street, from Station-street westerly 98 yards.

Tarro Shire (Stanford Merthyr): Maitland-street, from end of existing watermain south-westerly 74 yards.

THE main pipe in the said streets having been laid down, the owner, occupier, or mortgagee (as the case may be) of tenements and premises situated as above is hereby required, on or before the 6th July, 1923, to cause a proper pipe and stop-cocks to be laid, so as to supply water from the main pipe to such tenements and premises.

ALFRED E. FRY,
Secretary.

Board's Office, Newcastle,
21st May, 1923. [7171]

[7057] Sydney, 18th May, 1923.

APPLICATIONS FOR LEASES FOR OYSTER CULTURE.

IT is hereby notified that the undermentioned persons have applied to lease for oyster culture the portions of land described hereunder opposite their respective names.

Objections may be lodged at the Chief Secretary's Department, Fisheries Branch, wtihin thirty days of the date of this notice, against the leasing of any of the portions. If interference with a hauling ground is alleged, a statutory declaration by a licensed fisherman must be submitted to the effect that the area has been hauled during the preceding twelve months.

E. B. HARKNESS,
Under-Secretary.

Application No. 12,351, John Owen, on Riley's Island, Brisbane Water, adjoining Oyster Leases Nos. 6,785 and 12,031, and being identical with the applicant's Oyster Lease No. 5,313, expiring 31st May, 1923, parish of Kincumber, county of Northumberland, 300 yards foreshore; term of lease, fifteen years.

Application No. 12,345, Herbert Raymond Walsh and Arthur Edward Bond, on Orogandiman or Freeburn Island, Clarence River, adjoining Oyster Leases Nos. 8,021 and 10,752, parish of Taloumbi, county of Clarence, 500 yards foreshore; term of lease, fifteen years.

Application No. 12,311, Albert Laver, on a small island in Waterfall Creek, Clyde River, adjoining Oyster Lease No. 12,049, parish of Goba, county of St. Vincent, about 450 yards foreshore; term of lease, ten years.

Application No. 12,355, Claud Joseph Manning, on a southern bank of Currambene Creek, adjoining Oyster Leases Nos. 7,992 and 12,117, and being identical with the applicant's Oyster Lease No. 5,295, expiring 31st May, 1923, parish of Currambene, county of St. Vincent, 200 yards foreshore; term of lease, ten years.

Application No. 12,246, Etele Edwin Gâbor de Gyulay, on a southern bank of Hawkesbury River, adjoining the western end of Oyster Lease No. 11,252, parish of Cowan, county of Cumberland, 114 yards foreshore; term of lease, ten years.

Application No. 12,318, William Thomas, offshore in Christmas Bay, Mooney Mooney Creek, Hawkesbury River, adjoining the northern boundary of Oyster Lease No. 12,075, parish of Cowan, county of Northumberland, about 1 a. 2 r.; term of lease, ten years.

Application No. 12,319, William Thomas, offshore in Christmas Bay, Mooney Mooney Creek, Hawkesbury River, adjoining the southern boundary of Oyster Lease No. 12,075, parish of Cowan, county of Northumberland, about 3 acres; term of lease, ten years.

Application No. 12,206, Sydney Alfred Wood, on a southern bank of Karuah River, Port Stephens, south of Needle Island, parish of Karuah, county of Gloucester, 250 yards foreshore; term of lease, ten years.

Application No. 12,253, Sydney Alfred Wood, on a northern bank of Karuah River, Port Stephens, north of Needle Island, parish of Karuah, county of Gloucester, 250 yards foreshore; term of lease, ten years.

Application No. 12,254, Sydney Alfred Wood, on Needle Island, Karuah River, Port Stephens, parish of Karuah, county of Gloucester, 605 yards foreshore; term of lease, ten years.

Application No. 12,327, Alexander Theodore Ruprecht, at Rookes Point, on a southern shore of Port Stephens, adjoining Oyster Leases Nos. 7,564, section No. 1, and 10,367, and being identical with the applicant's expired Oyster Lease No. 5,812, parish of Sutton, county of Gloucester, 200 yards foreshore; term of lease, fifteen years.

[7181] Sydney, 25th May, 1923.

APPLICATIONS FOR LEASES FOR OYSTER CULTURE.

IT is hereby notified that the undermentioned persons have applied to lease for oyster culture the portions of land described hereunder opposite their respective names.

Objections may be lodged at the Chief Secretary's Department, Fisheries Branch, within thirty days of the date of this notice against the leasing of any of the portions. If interference with a hauling ground is alleged, a statutory declaration by a licensed fisherman must be submitted to the effect that the area has been hauled during the preceding twelve months.

E. B. HARKNESS,
Under Secretary.

Application No. 12,294, Timothy Wray, on an eastern bank of Cullendulla Creek, Clyde River, adjoining Oyster Leases Nos. 4,518 and 9,706, and being identical with the applicant's expired Oyster Lease No. 5,672, parish of Benandra, county of St. Vincent, 100 yards foreshore; term of lease, fifteen years.

Application No. 12,295, Timothy Wray, on an eastern bank of Cullendulla Creek, Clyde River, adjoining Oyster Leases Nos. 4,518 and 2,267, and being identical with the applicant's expired Oyster Lease No. 5,675, parish of Benandra, county of St. Vincent, 400 yards foreshore; term of lease, fifteen years.

Application No. 12,336, William Ernest Smith, on a southern bank of Georges River, adjoining Oyster Leases Nos. 6,445 and 7,185, and being identical with the applicant's expired Oyster Lease No. 5,538, parish of Sutherland, county of Cumberland, 600 yards foreshore; term of lease, fifteen years.

Application No. 12,335, William Ernest Smith, on a south-eastern bank of Georges River, adjoining the south-western end of Oyster Lease No. 6,009, and being identical with the applicant's expired Oyster Lease No. 5,537, parish of Sutherland, county of Cumberland, 500 yards foreshore; term of lease, fifteen years.

Application No. 12,329, Sydney Cole, junior, on a western bank of Hawkesbury River, adjoining the southern end of Oyster Lease No. 9,834, parish of Cowan, county of Northumberland, 100 yards foreshore; term of lease, ten years.

Application No. 12,350, James Greer, offshore, at Hawkesbury River, about 20 yards southerly from the most southerly point of Oyster Lease No. 10,701, parish of Cowan, county of Northumberland, about 3 acres; term of lease, ten years.

Application No. 12,347, John Holmes Southwell, on a northern bank of Pelican Bay, Manning River, adjoining Oyster Leases Nos. 7,872 and 11,760, section No. 1, and being identical with the applicant's expired Oyster Lease No. 5,289, parish of Oxley, county of Macquarie, 200 yards foreshore; term of lease, fifteen years.

Application No. 12,308, executors of will late Edward Edmund Bull, on a western bank of Karuah River, Port Stephens, at the entrance to Cameron's Creek, identical with expired Oyster Lease No. 8,139, parish of Karuah, county of Gloucester, 100 yards foreshore; term of lease, fifteen years.

Application No. 12,309, executors of will late Edward Edmund Bull, on the western side of a small island north-east of Flying Fox Island, Karuah River, Port Stephens, identical with expired Oyster Lease No. 8,242, parish of Karuah, county of Gloucester, 50 yards foreshore; terf of lease. fifteen years.

DEPARTMENT OF PUBLIC WORKS—TENDERS FOR WORKS.

TENDERS will be received up to 2 p.m. on the dates specified for the undermentioned works. Envelopes containing tenders must be addressed to the President, Tender Board, Public Works Department, Sydney, and have legibly endorsed upon the face thereof the name of the work for which tender is submitted. The Government does not bind itself to accept the lowest or any tender.

Specifications and plans of all works may be seen in Contractor's Room, Public Works Department, Sydney, in addition to the other places mentioned.

Plans will be supplied at the rate of 5s. for each sheet, and specifications at 5s. per copy. Payment to be made to Accountant of Department. For Architectural Works, plans only may be purchased.

5th June, 1923.

Paddy's River, road Goulburn to Mittagong—Construction of Timber Beam Bridge. (Fresh Tenders; the invitation for fresh tenders is withdrawn).

Sydney Hospital, Nurses' Home—Repairs and Painting The Nightingale Wing. (Fresh Tenders.)

Sydney Hospital—Renewing Ceilings of Bath-rooms and Lavatories. (Fresh Tenders.)

11th June, 1923.

Narran River at Angledool, road Walgett to Goodooga—Construction of Timber Beam Bridge. (Specification, &c., at Court-houses, Moree, Narrabri, and Walgett.)

Supply and delivery of Leather Sleeves for Sand-pump Dredgers, from 1st July, 1923, to 30th June, 1924.

18th June, 1923.

Armidale Water Supply—Construction of Earth Dam, with Reinforced Concrete Core Wall, &c., and Alterations and Extensions to Reticulation. (Specification, &c., at Public Works Office, Newcastle, and Court-house, Armidale.)

Newcastle General Hospital—Installation of Cornish Boiler. (Specification, &c., at Public Works Office, Newcastle.)

26th June, 1923.

Cowra District Hospital—Alterations and additions. (Specification, &c., at Court-house, Cowra; and District Works Office, Bathurst.) (Fresh Tenders.)

9th July, 1923.

Steel Hopper Punts for Dredge Service—Construction and delivery of Two 550-ton Punts. (Fresh Tenders; Specification, &c., at Departments of Public Works, Melbourne and Brisbane, and Public Works Office, Newcastle.)

23rd July, 1923.

Glen Innes Water Supply—Supply and Erection of Pumping Machinery and Removal of Existing Temporary Plant. (Fresh Tenders; amended Specification.)

R. T. BALL

DEPARTMENT OF PUBLIC WORKS—TENDERS FOR LEASING.

TENDERS will be received up to 2 p.m. on the dates specified for the undermentioned. Tenderers to state what rental they are prepared to offer, or the lowest sum for which they will work the Watering Place with the privilege of retaining the collections authorised by Regulation. Envelopes containing tenders must be addressed to the President, Tender Board, Public Works Department, Sydney, and have legibly endorsed upon the face thereof the name of the Public Watering Place for which tender is submitted. Tenders must be accompanied by a deposit of £5, and should specify the names and addresses of two proposed sureties. The Department does not bind itself to accept any tender.

The lease will be subject to the provisions of the Public Watering Places Act, 1900, and the Regulations thereunder. The lessee may cultivate the tenant's lease, and any improvements which he may effect in the shape of clearing and burning-off timber may be considered in his favour should he tender for a new lease at the expiration of his term.

Copies of the Act, Regulations, conditions of lease, and agreement may be seen, and further information and form of tender may be obtained from the local District Works Office, or from the Department of Public Works, Sydney.

2nd July, 1923.

Helman's Tank, 640 acres, road Cobar to Bourke, Dubbo District.

Belarabon Tank, 640 acres, road Mossgiel to Cobar, Hay District.

Coonavittra Tank, 640 acres, road Wilcannia to Cobar, Hay District.

Dry Lake Tank, 1,279 acres, road Wilcannia to Milparinka, Broken Hill District.

Note.—Term of lease to be for five years from 1st August, 1923, in each case.

R. T. BALL.

PUBLIC SCHOOL TENDERS.

TENDERS, plainly endorsed and addressed to the Under Secretary, Department of Education, Sydney, will be received up till 2 p.m. on the dates mentioned for the works specified below. Full particulars on tender forms and those bound with the Specifications.

ALBERT BRUNTNELL,
Minister for Education.

7th June, 1923.

Huskisson (fresh tenders)—Additions. (Plans, &c., at Head Office, and at Public Schools, Kiama, Nowra, and Huskisson.)

Murrulebale (fresh tenders)—New School Building. (Plans, &c., at Head Office; District Works Office, Cootamundra; and at Public Schools Junee and Narrandera.)

14th June, 1923.

Ashfield—Additions. (Plans, Bills of Quantities, &c., at Head Office.)

Byron Bay—Erection of Additional Building, Repairs, &c. (Plans, &c., at Head Office; District Works Office, Lismore; and at Public Schools, Byron Bay and Mullumbimby.)

Lynch's Creek—Additions, Improvements, &c. (Plans, &c., at Head Office, and at Public Schools, Casino, Kyogle, and Lynch's Creek.)

Upper Orara—Removal of School Building from Ulmarra. (Plans, &c., at Head Office, and at Public Schools, Grafton, Ulmarra, Coff's Harbour, and Upper Orara.)

21st June, 1923.

Corowa—Additions, &c. (Plans, &c., at Head Office, and at Public Schools, Albury, Corowa, and Culcairn.)

Darlinghurst—Erection of New School Building, &c. (Plans, &c., at Head Office.)

Northmead—Erection of School Building. (Plans, &c., at Head Office, and at Public Schools, Parramatta and Baulkham Hills.)

Roseville—Provision of Additional Sanitary Accommodation. (Plans, &c., at Head Office.)

South West Rocks—Additions, &c. (Plans, &c., at Head Office; District Works Office, Kempsey; and at Public Schools, Macksville and South West Rocks.)

Young—Additions and Alterations. (Plans, &c., at Head Office; District Works Office, Cootamundra; and at Public Schools, Murrumburrah and Young.)

Coraki—Additions, &c. (Plans, &c., at Head Office; District Works Office, Lismore; and at Public Schools, Casino and Coraki.)

Erskineville—Additions and Alterations. (Plans, &c., at Head Office.)

Ballina (fresh tenders)—Additions, &c. (Plans, &c., at Head Office; District Works Office, Lismore; and at Public Schools, Coraki and Ballina.)

Coogee (fresh tenders)—Additions. (Plans, &c., at Head Office.)

NEW SOUTH WALES GOVERNMENT RAILWAYS AND TRAMWAYS.

TENDERS will be received at the Office of the Railway Commissioners, Bridge-street, Sydney, until 12 noon on the dates shown for the services specified:—

6TH JUNE, 1923.

For supply of Inverted Incandescent Gas Lamps (fresh tenders), under Schedule No. 6, for 1923-24 period. Tender forms and further particulars from Comptroller of Stores, Wilson-street, Redfern.

For the purchase of Scrap Non-ferrous Metals. Tender forms and further particulars from Comptroller of Stores, Wilson-street, Newtown.

For Delivery of Parcels and Luggage, Sydney and Suburbs, for one year from 1st July, 1923. Further particulars and specifications obtainable at the Office of the District Superintendent, Central Station, Sydney, and at the Chief Traffic Manager's Office, Public Works Building, Bridge-street, Sydney.

For the purchase and removal of Refuse, Garbage, and Cauliflower Leaves, Broken Pumpkins, Broken Melons, from the Railways premises at Darling Harbour, for twelve months from 1st July, 1923.

For the purchase and removal of Waste Produce from the Railway Produce Sheds at Alexandria, for one year from 1st July, 1923.

Particulars and specifications obtainable from Chief Traffic Manager (Goods Branch), First Floor, Central Station, Sydney.

For the undermentioned supplies and service to the Railway Refreshment Room, for alternate terms of six and twelve months from 1st July, 1923:—

Aerated Waters.	Laundry.
Bags, Papers.	Meat.
Bread and Rolls.	Milk and Cream.
Cakes and Pastry.	Margarine.
Confectionery.	Paper (Rolls).
Cocoa.	Sugar, 1A, 1C, 1XD, and Loaf.
Coffee.	
Fish (Fresh).	Sauce and Condiments.
Fish (Tinned).	Smallgoods.
Flowers (Cut).	Tea.
Groceries.	Wine (Bulk).
Jams and Preserves.	Dairy Produce (Bacon, Eggs, Hams, &c.).
Kitchen Refuse (Central).	

Further particulars and tender forms, specifications, &c., obtainable from General Manager, Railway Refreshment Rooms, 357 Elizabeth-street, Sydney.

13TH JUNE, 1923.

For the supply of two (2) 20-000 K.W. 50 Cycle 11,000 Volt Turbo-alternators for the White Bay Power-house, to specification No. 594, copies of which are obtainable from Chief Electrical Engineer, 61 Hunter-street, Sydney. Price, £1 for first copy, and subsequent copies 10s. each.

For the supply of Loco. Engine Bearing Oil to Specification. Tender forms and further particulars from Comptroller of Stores, Wilson-street, Newtown.

For the Cleaning of Live Stock Wagons at St. Mary's, Blacktown, and Richmond Line Stations for one year from 1st July, 1923. Particulars and specifications obtainable from Chief Traffic Manager (Goods Branch), First Floor, Central Station, Sydney.

20TH JUNE, 1923.

For the manufacture and supply of one hundred (100) 5,000-gallon Steel Water Tanks, required for carrying in "U" wagons. Tender forms, specifications, and drawings obtainable at the Office of the Chief Mechanical Engineer, Wilson-street, Redfern.

4TH JULY, 1923.

For the Supply of one (1) Venturi Water Meter with accessories for Zarra-street Power-house, Newcastle, to Specification No. 599, obtainable from Chief Electrical Engineer, 61 Hunter-street, Sydney, price first copy, 5s., subsequent copies, 2s. 6d. each.

4TH JULY, 1923 (EXTENDED FROM THE 31ST MAY).

For the supply and delivery and erection of three (3) Reversible Escalators, at Lavender Bay Railway Station, North Sydney.

Specifications and tender forms obtainable at the Office of the Chief Engineer, Metropolitan Railway Construction, and Sydney Harbour Bridge, Room 51, Public Works Building, Bridge-street, Sydney.

8TH AUGUST, 1923.

For supply of Six (6) Water Tube Boilers, with accessories, for White Bay Power-house, Sydney, to Specification No. 607, from Chief Electrical Engineer, 61 Hunter-street, Sydney; price, 20s. for first copy, and 10s. for subsequent copies.

For supply of One (1) 50-ton Overhead Travelling Crane for White Bay Power-house. Specification No. 605. Price, 5s., from Chief Electrical Engineer.

19TH SEPTEMBER, 1923.

For One 7,500 k.w Frequency Changer for White Bay Power House to Specification 608 (price 5s.), from Chief Electrical Engineer, 61 Hunter-street, Sydney.

All tenders to be properly endorsed. No tender necessarily accepted. Make cheques payable "Railway Commissioners."

W. J. MORRIS,
Secretary.

NEW SOUTH WALES GOVERNMENT RAILWAYS (SYDNEY HARBOUR BRIDGE).

TENDERS will be received at the Office of the Railway Commissioners, Bridge-street, Sydney, until 12 noon on Wednesday, 4th July, 1923 (extended from 30th May, 1923), for the Supply, Delivery, and Erection of Three (3) Reversible Escalators at Lavender Bay Railway Station, North Sydney.

Specifications and tender forms obtainable at the Office of Chief Engineer, Metropolitan Railway Construction, and Sydney Harbour Bridge, room 51, Public Works Building, Bridge-street, Sydney.

All tenders to be properly endorsed. No tender necessarily accepted.

W. J. MORRIS,
[7062] Secretary.

[7075] Water Conservation and Irrigation Commission,
16th May, 1923.

FRESH TENDERS, plainly endorsed, and addressed to the Acting Secretary, Water Conservation and Irrigation Commission, 247 George-street, Sydney, will be received up to 2 p.m. on Monday, 11th June, 1923, from persons willing to contract for construction of Distributing Works for Quabothoo Bore Water Trust District.

Plans and specifications may be inspected at above address, also at the offices of the Clerks of Petty Sessions at Walgett and Coonamble.

H. BEVAN,
Acting Secretary.

[W.C. & I.C. 1922-9,133.]

[7315] State Contracts Control Board,
15 Young-street,
Sydney, 25th May, 1923.

SUPPLIES AND SERVICES FOR THE PUBLIC SERVICE.

TENDERS will be received by the State Contracts Control Board for the following supplies, up till 2.30 p.m.:—

TUESDAY, 5TH JUNE, 1923.

Seagrass Chairs.
Carpet Runners and Bedside Strips.
Casting and Renewal of Rollers for the Government Printing Office.
Bookbinders' Sundries.
Bookbinders' Leathers.
Strawboards.
Printing Materials.

TUESDAY, 12TH JUNE, 1923.

Photographic Plates, &c.

Forms and further particulars obtainable at the Board's Office, Government Stores Building, 15 Young-street, Sydney.

A. BERCKELMAN,
Chairman.

Mines Department Notices.

[7325] Department of Mines,
Sydney, 1st June, 1923.

REGULATIONS.—MINING ACT, 1906.

HIS Excellency the Governor, with the advice of the Executive Council, has been pleased to repeal Regulation 82, made under the provisions of the Mining Act, 1906, and to substitute therefor the following new Regulation hereunder set out,— to take effect on and from the 1st June, 1923.
[1923-3,265-131 L.B.]

J. C. L. FITZPATRICK, Minister for Mines.

Authority to Prospect on Crown Lands.

82. Application under section 17 of the Act for authority to prospect shall be made in the form of Schedule 20. Such application shall be lodged with the Warden's Clerk of the Division in which the subject-land is situated, and the applicant shall, at the same time, produce his miner's right, and deposit a sum calculated on the basis of threepence per acre of the subject-land. The minimum sum so deposited shall be £1. If the authority be granted, the amount so deposited shall be applied towards payment of rent, as fixed by the Minister; but, should the applicant abandon or fail to proceed with the application, or if it is refused, the Minister may deduct from the amount deposited as aforesaid any expenses which, in his opinion, the Crown may have incurred in respect of the application.

Where any such authority is granted in respect of land held under any form of tenure from the Crown, the authority holder shall have a right-of-way, to be marked in the manner prescribed by Regulation 119, to the nearest practicable point of a public road.

APPOINTMENT.

DEPARTMENT OF MINES.

HIS Excellency the Governor, with the advice of the Executive Council, has approved of the following appointment :—

Mr. Edwin Joseph Harrison, Police Magistrate, to be a Warden for the State,—such appointment to take effect from the 1st May, 1923 (Ms. 1923-2,582-101).

J. C. L. FITZPATRICK, Secretary for Mines.

[7346] Department of Mines,
Sydney, 1st June, 1923.

NOTICES TO APPLICANTS FOR LEASES FOR MINING AND FOR PURPOSES IN CONNECTION WITH MINING; TO LESSEES UNDER SUCH LEASES; AND TO WHOM IT MAY CONCERN.

Notice is hereby given that—

HIS Excellency the Governor, with the advice of the Executive Council, has approved of the revocation of the approval of the undermentioned application for a Gold-mining Lease of Crown Lands, as appearing in Government Gazette No. 160 of 17th November, 1922, and the refusal of such application.

(1923-3,266 L.B.)

Application No. 129-187-124a, Coramba, Robert Arthur Bird, GL 36, county Fitzroy, parish Comlaroi, 10 acres, 1st July, 1922.

J. C. L. FITZPATRICK, Minister for Mines.

HIS Excellency the Governor, with the advice of the Executive Council, has refused the undermentioned application for a gold-mining lease of Crown Lands :—

(1923-3,219 L.B.)

Application No. 170 (local 278), Copmanhurst, Douglas Frank Scott, county Drake, parish Churchill, 10 acres, 27th October, 1922, date of lease.

J. C. L. FITZPATRICK, Minister for Mines.

IT is intended to void the Leases of Crown Lands granted in satisfaction of the undermentioned applications, in terms of the Mining Act, 1906, and that notice of such voidance will be published in the Government Gazette of 15th June, 1923; and the land referred to in such applications will, after publication of the Government Gazette of that date (namely, at 2.30 o'clock p.m.), be open to be taken possession of, in terms of the Mining Act and Regulations, provided there be then no adverse title to the land.

For Gold-mining Leases.

(1923-3,267; 3,268 L.B.)

Application No. 236 (local 298), Canbelego, Alfred John Lawrence Flashman, GL 153, county Flinders, parish Budgery, 9 a. 3 r. 36 p., 15th March, 1923, date of lease.

Application No. 147 (local 207), Canbelego (4 (local 7), Nyngan), Edward Costelloe, Patrick James Roddy, Patrick Ward, William John Phillips, and James Henry Proctor, GL 118, county Flinders, parish Budgery, 25 acres, 1st March, 1923, date of lease.

For a Mineral Lease.

(1923-3,269 L.B.)

Application No. 177-166-124a, Wollongong, Reginald Heath Stokes, ML 7, county Camden, parish Kembla, 38 a. 1 r. 4 p., 15th March, 1923, date of lease.

J. C. L. FITZPATRICK, Minister for Mines.

His Excellency the Governor, with the advice of the Executive Council, has approved of the grant of a lease in satisfaction of the undermentioned application for a Mining Lease of Private Lands.

(1923-2,674 L.B.)

Application No. 40 (local 157), Tumut, Thomas Keefe, PGL 13, part of C.L. 1,369, county Buccleuch, parish Wyangle, area 15 acres, dated 12th January, 1923.

J. C. L. FITZPATRICK, Minister for Mines.

[7412] Sydney, 1st June, 1923.

IT is hereby notified that His Excellency the Governor, with the advice of the Executive Council, has cancelled the undermentioned leases for nonfulfilment of the conditions contained therein, and they are hereby declared cancelled.
[1923-3,438 R. & I.]

PRIVATE LANDS LEASES, MINING ACT, 1906.

No. 1,326, White Crystal Tin Mining Company No Liability, portion PML 24, county Bourke, parish Warri, 10 acres, application No. Ardlethan 387-578.

No. 1,327, same lessee, portion PML 27, same county and parish, 1 a. 2 r. 23 p., application No. Ardlethan 388-579.

No. 1,468, White Crystal Company No Liability, portion PML 127, same county and parish, 5 acres, application No. Ardlethan 428-642.

J. C. L. FITZPATRICK, Secretary for Mines.

[7413] Sydney, 1st June, 1923.

SUSPENSION OF LABOUR CONDITIONS ON A CERTAIN MINERAL LEASE.

IN pursuance of the powers conferred upon me by the Mining Act, 1906, section 113, subsection 4 (*b*), I, JOHN CHARLES LUCAS FITZPATRICK, Minister for Mines, after inquiry and report by the Warden, have granted suspension of the labour conditions on the undermentioned lease for the period specified.
[1923-3,431 R. & I.]

J. C. L. FITZPATRICK, Minister for Mines.

Mineral Lease No. 2,339 (Mining Acts, 1906 and 1918), standing in the name of William Burns, for a period of three (3) months from the 6th April, 1923.

[7414] Sydney, 1st June, 1923.

SUSPENSION OF LABOUR CONDITIONS ON CERTAIN MINERAL LEASES.

IN pursuance of the powers conferred upon me by the Mining Act, 1906, section 113, subsection 4 (*b*), I, JOHN CHARLES LUCAS FITZPATRICK, Minister for Mines, after inquiry and report by the Warden, have granted suspension of the labour conditions on the undermentioned leases for the period specified.

J. C. L. FITZPATRICK, Minister for Mines.

Mineral Leases Nos. 1,948, 1,949, 1,971, 2,020, 2,050, 2,179, 2,197, 2,205, 2,233, and 2,551 (Mining Act, 1906), standing in the name of The Doradilla Copper Mining and Smelting Company Limited, for a period of six (6) months from the 8th May, 1923.
[1923-3,535 R. & I.]

[7415] Sydney, 1st June, 1923.

SUSPENSION OF LABOUR CONDITIONS ON CERTAIN AMALGAMATED MINERAL LEASES.

IN pursuance of the powers conferred upon me by the Mining Act, 1906, section 113, subsection 4 (*b*), I, JOHN CHARLES LUCAS FITZPATRICK, Minister for Mines, after inquiry and report by the Warden, have granted suspension of the labour conditions on the undermentioned leases for the period specified.

J. C. L. FITZPATRICK, Minister for Mines.

Mineral Leases Nos. 2,345, 2,346, and 2,353 (Mining Act, 1874), and 347 and 468 (Mining Act, 1906), standing in the name of Junction North Broken Hill Mine No Liability, for a period of three (3) months from the 2nd May, 1923.
[1923-3,741 R. & I.]

[FORM G. 1.]

NOTICE UNDER MINING ACT, 1906—APPLICATIONS FOR DREDGING LEASES.

AN inquiry, in terms of section 91, Mining Act, 1906, will be held as follows:—Application No. 53-448, Emmaville, by Percy Sing Young and Charles Wong See, to mine for tin by means of hydraulic sluicing, on portion ML 9, parish Muir, county Gough, embracing an area of 51 a. 2 r. 21 p., and comprising a sandy flat extending from the north-west boundary of portion 17, about 48 chains in a north-west direction, at Warden's Court, Emmaville, on 11th July, 1923, at 9.30 a.m.

Objections to the applications must be lodged in the Warden's Office where application made on or before the date of the inquiry.

W. I. PERRY,
Warden.

17th May, 1923. [7162]

[7332] Department of Mines,
Sydney, 1st June, 1923.

REVOCATION OF NOTIFICATION OF EXEMPTION FROM LEASING PROVISIONS, MINING ACT, 1906, PARISH OF DARBY, COUNTY OF HARDINGE.

HIS Excellency the Governor, with the advice of the Executive Council, and in pursuance of the powers conferred by section 23 (2) (*e*) Mining Act, 1906, has been pleased to revoke the notification published in the Government Gazette of the 13th May, 1914, exempting certain Crown Lands, which are embraced in the accompanying Schedule, from the leasing provisions of the said Act, and it is hereby revoked accordingly.

[1923-3,188-131 Ls.] J. C. L. FITZPATRICK, Secretary for Mines.

SCHEDULE.

Land District.	Division.	Reserve No.	Purpose.	Date of Notification.	County.	Parish.	Shire.	Area.	Part revoked.	Paper No.
Inverell	Eastern	1,320	Exemption from leasing provisions, Mining Act, 1906	13 May, 1914	Hardinge	Darby	Guyra	Acres. 14 (about).	The whole, being that part of portion M. L. 79, situated to the east of the main road from Howell to Tingha.	L.B. 1923-2, 85

Lands Department Notices.

VESTING LANDS IN TRUSTEES UNDER THE PUBLIC TRUSTS ACT, 1897.

PROCLAMATION.

(L.S.)

W. E. DAVIDSON,
Governor. 28th May, 1923.

WHEREAS the Council of the Municipality of Randwick has been duly appointed, and is now the Trustees of the land described in the Schedule hereto, the said land is hereby vested for and during the continuance of reservation from sale for the purpose of public recreation, as published in the Government Gazette of 14th December, 1910, and until same shall have been duly revoked and put an end to, in the Council of the Municipality of Randwick for an estate in fee-simple, to hold the same subject to any rules or regulations now or hereafter made by the Governor for the management and control of the said land under the powers contained in the Public Trusts Act, 1897, for the purpose of public recreation, with full power to lease the whole or any part thereof for grazing, building, or other purposes for any term not exceeding ten years, subject to the written consent of the Minister for Lands being first had and obtained in any proposed lease: Provided always that the term of any lease granted in pursuance of such power shall not extend beyond the period during which the said reservation shall remain unrevoked, and any such lease shall contain a provision to that effect.
[Misc. 1923-1,831]

SCHEDULE.

Reserve No. 46,111, at Maroubra, area about 4½ acres, notified 14th December, 1910, for Public Recreation, being the Crown Lands within the boundaries of portion 1,214, parish of Botany, county of Cumberland, situated between an area of 1 rood 28 perches acquired for tramway purposes and Maroubra Bay, comprising an area of about 4½ acres,—as shown upon a plan catalogued Ms. 3,357 Sy., at the Department of Lands.

By His Excellency's Command,

W. E. WEARNE, Minister for Lands.

[7120] GOD SAVE THE KING!

[7374] Sydney, 1st June, 1923.

IT is hereby notified, for public information, that, in accordance with the provisions of the Public Trusts Act, 1897, His Excellency the Governor, with the advice of the Executive Council, has been pleased to approve of the appointment of the undermentioned gentlemen and bodies as Trustees respectively of the portions of land hereinafter particularised, namely:—

Reserve No. 55,029, parish of Warrell, county of Raleigh, area 4 acres 1 rood 29 perches, notified 16th December, 1921, for Public Recreation:—

Messrs. Edgar Turnbull, John Smith, Frederick Cooper, George Hunt, Noel Reedy, Hastings Clegg, Robert Wilks.

[Misc. 1923-2,395]

Reserve No. 54,070 at Taree (Old Bar), area 39 acres 11 perches, notified 6th August, 1920, for Public Recreation:—

Vivian Trenham Lalchire, Esquire (in lieu of Mr. H. Gollan, deceased).

[Misc. 1923-4,026]

Reserve No. 56,011, parish of Warraderry, county of Forbes, area 11 acres 3 roods, notified 2nd March, 1923, for Public Recreation:—

Messrs. David Scott Shannon, Francis Joseph Malloy, Michael Gannon, Edward Malloy, George Arthur Boreham.

[Misc. 1923-3,376]

Reserve No. 49,354, at Kunghur, area 1 rood 21½ perches, notified 15th October, 1913, for Public Hall:—

Peter James McDonald, Esquire (in lieu of Mr. H. A. Grant, resigned).
[Misc. 1923-3,774]

The portion of Reserve No. 50,972 at Albert, notified 8th September, 1915, for Cemetery, set apart for Unsectarian Burial Ground:—

Messrs. Christie Smith, William Thomas Sidebotham (in lieu of Mr. W. Earsman, removed, and Mr. A. Strudwick, deceased).
[Misc. 1923-381]

Reserve No. 24,071 at Lugarno Ferry, Georges River, notified 16th May, 1896, for Public Recreation:—

The Council of the Shire of Sutherland (in lieu of Messrs. L. R. Jones and F. J. Sanbrook, deceased, and A. Stuart, resigned).
[Misc. 1923-3,902]

Recreation Ground at Como, near Lugarno Ferry, area 11 acres 1 rood 38¾ perches, dedicated 23rd April, 1895:—

The Council of the Shire of Sutherland (in lieu of Messrs. A. Bignell, A. Head, P. W. Rygate, deceased, A. Stuart, resigned, and G. J. Agnew, removed).
[Misc. 1923-3,902]

Reserve No. 41,964 at Long Cove, parish of Petersham, county of Cumberland, area now 3 acres 3 roods 12 perches, notified 4th September, 1907, for Public Recreation:—

The Council of the Municipality of Leichhardt.
[Misc. 1923-3,872]

W. E. WEARNE, Minister for Lands.

[7375] Sydney, 1st June, 1923.

IT is hereby notified, for public information, that, in accordance with the provisions of the 26th section of the Crown Lands Consolidation Act, 1913, the undermentioned gentlemen are hereby appointed as Trustees respectively of the portions of land hereinafter particularised, namely:—

Recreation Ground at Taree (Old Bar), dedicated 25th February, 1884:—

Vivian Trenham Lalchire, Esquire (in lieu of Mr. H. Gollan, deceased).
[Misc. 1923-4,026]

Recreation Ground at Tarrawanna, area 3 roods, dedicated 14th October, 1921:—

Messrs. Albert John James, John Ward, James Henry Jenkins, William Ewart Jones, James Dalkin, Albert Edward Francis Blaker.
[Misc. 1923-4,712]

Recreation Ground at Wilberforce, area 8 acres 3 roods 26 perches, dedicated 14th June, 1895:—

Frederick Ralph Daley, Esquire (in lieu of Mr. R. Greentree, deceased).
[Misc. 1923-5,369]

Land at Carrington, area 1 rood, dedicated 29th April, 1884, for Site for Sailors' Reading Room:—

Rev. Eli Ernest Hynes (in lieu of Rev. S. V. Cock, resigned).
[Misc. 1922-11,292]

The portion of the General Cemetery at Beaconsfield, dedicated 18th March, 1905, set apart for Roman Catholic Burial Ground:—

Rt. Rev. Michael O'Farrell, Rev. Daniel Marion O'Reilly, Messrs. Edward Thomas Hotham and William Grady (in lieu of Messrs. D. J. McPhee and J. Grady, deceased, Mr. H. W. Hanrahan, removed, and Rev. T. Doran, resigned).
[Misc. 1923-3,878]

The portion of the General Cemetery at Eccleston, dedicated 11th October, 1895, set apart for Unsectarian Burial Ground:—

Frank Hopson, Esquire (in lieu of Mr. J. Miners, deceased).
[Misc. 1923-4,629]

The portion of the General Cemetery at Mundawaddery (Munyabla), dedicated 15th May, 1888, set apart for Lutheran Burial Ground:—

Messrs. Johann Christian Pumpa, Carl Hermann Pumpa (in lieu of Rev. H. W. E. Bemmann, resigned, and Mr. P. Knobel, deceased).
[Misc. 1923-4,737]

W. E. WEARNE, Minister for Lands.

[7376] Sydney, 1st June, 1923.

IT is hereby notified, for public information, that, in accordance with the provisions of the Public Trusts Act, 1897, His Excellency the Governor, with the advice of the Executive Council, has been pleased to approve of the removal of the undermentioned gentlemen, who have left the district, from their positions as Trustees respectively of the portions of land hereinafter particularised, and they are hereby removed accordingly, namely:—

The portion of the General Cemetery at Beaconsfield, dedicated 18th March, 1905, set apart for Roman Catholic Burial Ground:—

Mr. H. W. Hanrahan.
[Misc. 1923-3,878]

The portion of Reserve No. 50,972 at Albert, notified 8th September, 1915, for Cemetery, set apart for Unsectarian Burial Ground:—

Mr. W. Earsman.
[Misc. 1923-381]

Recreation Ground at Como, near Lugarno Ferry, area 11 acres 1 rood 38¾ perches, dedicated 23rd April, 1895:—

Mr. C. J. Agnew.
[Misc. 1923-3,902]

W. E. WEARNE, Minister for Lands.

[7369] Sydney, 1st June, 1923.

PROPOSED CLOSING OF UNNECESSARY ROADS, &c.

NOTICE is hereby given that the Minister for Lands is of opinion that it is expedient to close, under the provisions of the 19th and 20th sections of the Public Roads Act, 1902, the road, &c., hereunder described; and all persons interested are hereby called upon to set forth in writing, addressed to the Minister for Lands, within one month from date of this notice, any objections which may appear to them to exist to the closing of the same.

W. E. WEARNE, Minister for Lands.

DESCRIPTION.

Part of road known as Arthur-street, as now included within the boundaries of allotment 21, section 9, town of Wellington, county of Wellington, Municipality of Wellington.
[Roads 1923-351-1]

[7367] Sydney, 1st June, 1923.

NOTIFICATION OF RE-MARKING OF ROAD.

HIS Excellency the Governor, with the advice of the Executive Council, directs it to be notified that, in accordance with section 25, Public Roads Act, 1902, the road hereunder described has been remarked, and that such road shall represent and be deemed to be the original road.

W. E. WEARNE, Minister for Lands.

DESCRIPTION.

Reserved public road, 100 links wide (R. 14,576-1,603), within the Government Savings Bank of New South Wales' portion 320, and parts thereof, slightly within V.R. 792 (notified 31st October, 1881), parish of Cudgen, county of Rous, Land District of Murwillumbah, Tweed Shire,—as shown on plan catalogued R. 15,069-1,603.
[Roads 1920-454-21]

[7368] Sydney, 1st June, 1923.

NOTIFICATION OF CLOSING OF UNNECESSARY ROADS, &c.

HIS Excellency the Governor, with the advice of the Executive Council, directs it to be notified that, in pursuance of the provisions of the 20th section of the Public Roads Act, 1902, the roads, &c., hereunder described, which are now no longer required, are hereby closed, and the lands comprised therein freed and discharged from any rights of the public or any person to the same as highways.

W. E. WEARNE, Minister for Lands.

DESCRIPTIONS.

The unnecessary parts of designed roads (street and lane) between roads known as Caledonia and Mulbring streets, as now included in an area adjoining and approved to be added to Kearsley Park, village of Kearsley, parish of Stanford, county of Northumberland, Cessnock Shire.
[Roads 1923-118-3]

Roads north-east of sections 24, 30, and 36; also roads (lanes) traversing those sections and section 42; road (Antares-street) north-west of portions 99, 100, end of road and portions 105 and 108; road north-east of portion 100, village of Girilambone, and suburban lands, parish of Neiley, county of Canbelego, Bogan Shire.
[Roads 1922-861-3]

[7370] Sydney, 1st June, 1923.

PUBLIC ROADS ACT, 1902.

THE roads and parts of roads hereunder described are hereby declared to be public roads.

W. E. WEARNE, Minister for Lands.

DESCRIPTIONS.

Boundary road 3 chains wide north of portion 8, end of road, portions 14, 15, end of road, portions 9, 16, and 17; reserved road 3 chains wide within portion 19; boundary road 3 chains wide north of portions 6 and 5 west of North-Western Railway line, parish of Coorong.

Boundary road 1 chain wide east of portions 6 (rem.) and west of 10 (rem.) south of Travelling Stock Reserve 40,593; boundary road 3 chains wide generally south-west of portions 12 (rem.), 11 (rem.), end of road, 13 (rem.), 14 (rem.), 95 (rem.), 83 (rem.), and 76 (rem.), parish of Myall Hollow.

Boundary road 3 chains wide generally south-west of portions 43 (rem.), 44 (rem.), 118, 59, end of road, portions 60, 61, 62, end of road; portions 63, 64, 65, end of road, and portion 97; reserved roads 3 chains and 2 chains wide within portion 106, parish of Edgeroi, county of Jamison, Namoi Shire.
[Roads 1922-151-7]

Department of Lands,
Sydney, 1st June, 1923.

APPROACHING LAND SALES.

CROWN LANDS have been advertised in the Government Gazette for sale at the undermentioned places and dates:—

	Gazette No.
ALBURY—Wednesday, 20th June, 1923... ...	44
ARMIDALE—Wednesday, 11th June, 1923	61
EAST MAITLAND—Friday, 15th June, 1923 ...	54
HAY—Wednesday, 20th June, 1923	56
LAKE CARGELLICO—Wednesday, 27th June, 1923	56
LISMORE—Thursday, 5th July 1923	61
MILTON—Wednesday, 13th June, 1923 ...	54
MOLONG—Wednesday, 13th June, 1923 ...	56
MOREE—Wednesday, 20th June, 1923 ...	50
ORANGE—Wednesday, 13th June, 1923 ...	54
POKATAROO—Wednesday, 27th June, 1923 ...	61
PARKES—Wednesday, 13th June, 1923 ...	50
PENRITH—Monday, 25th June, 1923	59
SYDNEY—Wednesday, 27th June, 1923 ...	59
WOODBURN—Friday, 6th July, 1923	61
WYALONG—Wednesday, 6th June, 1923 ...	54
WEST KEMPSEY—Wednesday, 20th June, 1923	56

W. E. WEARNE, Minister for Lands.

[7371] Sydney, 1st June, 1923.

LAND SALES.

IN pursuance of the provisions of the Crown Lands Consolidation Act, 1913, I, the Minister for Lands, do hereby notify that the following Lots of Land will be offered for sale by public auction at the undermentioned places, at the times and on the day specified, at the upset prices fixed thereto.

W. E. WEARNE, Minister for Lands.

SALE AT THE INFORMATION BUREAU, LANDS DEPARTMENT, SYDNEY,

On Wednesday, the 11th day of July, 1923, at 12 o'clock noon.

METROPOLITAN LAND DISTRICT.

Within an extension to suburban boundaries of city of Sydney, parish of Botany, county Cumberland, Municipality Randwick.

TERMS :—Deposit, 25 per cent.; balance in twelve months, with interest at 5 per cent.

SUBURBAN LOT.

Portion.	Area.	Upset Price per Lot.
	a. r. p.	£ s. d.
1089	1 0 21	401 0 0

Comprises old quarry site, partly excavated, situated about midway between Coogee and Maroubra, about ¾ mile from Coogee and tram.

Upset price includes value of Crown improvements.

The owner of private improvement (portable building) will be allowed 30 days from date of sale in which to remove same.

Papers—Sales 1923-9,663; Plan C. 2,615.

SALE AT THE COUNCIL CHAMBERS, WEST NARRABRI,

On Saturday, the 7th day of July, 1923, at 2 o'clock p.m.

LAND DISTRICT OF NARRABRI.

Within the town of Narrabri West, parish of Cooma, county of White, municipality of West Narrabri.

TERMS :—Deposit, 25 per cent.; balance in twelve months, with interest at 5 per cent.

TOWN LOTS.

Allot.	Sec.	Area.	Upset Price per Lot.	Allot.	Sec.	Area.	Upset Price per Lot.
		a. r. p.	£ s. d.			a. r. p.	£ s. d.
1	18	0 1 30½	30 0 0	3	23	0 1 30½	28 0 0
2	,,	0 1 30½	25 0 0	4	,,	0 1 26	24 0 0
7	,,	0 1 26	25 0 0	5	,,	0 1 26	28 0 0
2	20	0 2 0	18 0 0	5	24	0 2 0	22 0 0
4	,,	0 2 0	20 0 0	8	,,	0 2 0	26 0 0
6	,,	0 2 0	30 0 0	9	,,	0 2 0	22 0 0
10	,,	0 2 0	18 0 0	10	,,	0 2 0	22 0 0
2	23	0 1 30½	24 0 0				

Plan N. 12, 13, 15, 16 (2,297).

Within the municipality of West Narrabri, parish Cooma, county White.

TERMS :—Deposit, 25 per cent.; balance in 12 months, with interest at 5 per cent.

COUNTRY LOTS.

Portion.	Area.	Upset Price per Lot.	Portion.	Area.	Upset Price per Lot.
	a. r. p.	£ s. d.		a. r. p.	£ s. d.
49	2 2 5	20 0 0	74	2 0 0	30 0 0
50	2 2 4	20 0 0	75	2 0 0	30 0 0
52	3 0 0	30 0 0	79	2 0 0	30 0 0
53	3 0 0	26 0 0	84	2 0 0	30 0 0
60	1 2 3	18 0 0	86	2 0 0	30 0 0
61	1 2 3	13 0 0	102	2 0 0	30 0 0
63	1 2 3	15 0 0	133	5 2 20	55 0 0
64	3 0 0	35 0 0	134	4 0 18	50 0 0
65	3 0 0	20 0 0	135	3 3 36	50 0 0
73	2 0 0	35 0 0	136	4 1 36	60 0 0

Papers—Sales 1923-13,406; Plans W. 1,016, 1,017, 1,018, 1,019, 1,020 (rolls), 1,140 (1,767).

SALE AT THE LANDS OFFICE, ARMIDALE,

On Wednesday, the 11th day of July, 1923, at 12 o'clock noon.

LAND DISTRICT OF ARMIDALE.

Within the city of Armidale, parish Armidale, county Sandon, municipality of Armidale.

TERMS :—Deposit, 10 per cent.; balance in three equal annual instalments, with interest at 5 per cent. per annum.

TOWN LOT.

Allotment.	Section.	Area.	Upset Price per Lot.
		a. r. p.	£ s. d.
9	117	0 1 22½	20 0 0

Papers—Sales 1923-3,955; Plan A. 46-1,354.

(In lieu of notice published in Gazette No. 61 of 25th May, 1923.)

SALE AT THE LANDS OFFICE, GUNNEDAH,

On Wednesday, the 11th day of July, 1923, at 12 o'clock noon.

LAND DISTRICT OF GUNNEDAH.

Parish Gunnedah, county Pottinger, shire Liverpool Plains.

TERMS :—Deposit, 25 per cent.; balance in two equal annual instalments with interest at 5 per cent. per annum.

COUNTRY LOT.

Portion.	Area.	Upset Price per Lot.
	a. r. p.	£ s. d.
300	42 0 0	42 0 0

Situated about 3 miles south of town of Gunnedah.

Papers—Sales 1923-13,119; Plan P. 4,889-1,781.

[7390] Sydney, 1st June, 1923.

NOTIFICATION SETTING APART FARM WITHIN COTTEE'S SETTLEMENT PURCHASE AREA—TO BE DISPOSED OF TO A RETURNED SOLDIER EXCLUSIVELY.

IT is hereby notified, for public information, that the Cottee's settlement purchase farm hereunder specified will be available under the provisions of the Closer Settlement Acts, and Returned Soldiers Settlement Act, 1916, on and after 4th June, 1923, for Walter Ernest Simmonds, of Kentucky, to whom a certificate of preferential right entitling him to the said farm has been issued under section 3A, Returned Soldiers Settlement Act, 1916. An application for this farm shall be in Form 3, under the Returned Soldiers Settlement Act, 1916, and shall be lodged with the Crown Land Agent at Gosford by the applicant in person, or by his agent or attorney in person, duly authorised for the purpose in writing, during office hours, on the 4th June, 1923, or during office hours on any subsequent business day, or may be forwarded to the Land Agent by post.

The annual instalments shall be at the rate of 6½ per centum of the capital value, and the interest to be paid on the unpaid purchase money shall be at the rate of 5½ per centum per annum.

[Clo. Sett. 4,939]

W. E. WEARNE, Minister for Lands.

EASTERN DIVISION.

LAND DISTRICT OF GOSFORD, AND ERINA SHIRE.

Portion 285, of 15 acres, parish of Gosford, county of Northumberland. Plan No. 5,371-2,111.

Capital value, £966; annual instalment, £62 15s. 10d.; improvements, cottage, sheds, fowl runs, tank, fencing, clearing, fruit trees.

NOTE.—Shire rates (if any) owing on this farm as at this date must be paid by applicant to the Erina Shire Council.

APPLICATIONS FOR CONVERSION OF SPECIAL LEASES WITHIN RESERVES.

IN accordance with the provisions of section 190 of the Crown Lands Consolidation Act, inquiries will be heard by the Local Land Boards at the places, and on the dates indicated, as to any objections to the granting of the applications particularised hereunder:—

Court-house, Oberon, 21st June, 1923, at 10.30 a.m.

Re W. and C.R. 33,901, parish Wyndham, county Georgiana. Application by J. Cosgrove for conversion of Special Lease 1914-2, into A.C.P. 1921-26, 57 acres, Land District of Lithgow.

Court-house, Gloucester, 22nd June, 1923, 11 a.m.

Reserve 19,005, from sale for water supply and access, parish Mackay, county Hawes. Application by John Allan, for conversion of Special Lease 20-4, into C.P. 22-15, of 82½ acres, Gloucester.

Camping reserve 16,603, parish Boranel, county Gloucester. Application by John Goodyer Geale, for conversion of Special Lease 16-1, into A.C.P. 22-3, of 85 a. 2 r. 13 p., Gloucester.

Reserve from C.S. and R. 15,621 for access, and water reserve 15,640, parish Bindera, county Gloucester. Application by Ernest John Toze Davey, for conversion of Special Lease 13-1 into C.P. 22-11, of 10 acres, Gloucester.

[7361] W. E. WEARNE, Minister for Lands.

[7377] Sydney, 1st June, 1923.

REGULATIONS for the management of the portion of the General Cemetery at Canowindra, dedicated 20th August, 1886, set apart for Methodist Burial Ground.
[Ms. 1923-4,289]

W. E. WEARNE, Minister for Lands.

WE, the trustees of the portion of the General Cemetery at Canowindra, set apart for Methodist Burial Ground, under our powers, in virtue of our being charged with the care and management of the said burial ground, do hereby make the following Regulations for the management thereof:—

1. This burial ground shall be for the purpose of burying the dead of the Methodist Denomination.

2. The meetings of the trustees shall be held not less than once in every month, and, if no other day in any month be fixed by the trustees, the trustees shall meet on the third Monday of that month, unless it is a public holiday, in which case the meeting shall be held on the next ensuing day which is not a public holiday.

3. Except as aforesaid, the meetings of the trustees may be held at such times and places as they may appoint, and at any such meeting a majority of the trustees for the time being holding office shall form a quorum.

4. The trustees shall keep proper accounts of all moneys received and all moneys disbursed in connection wtih the burial ground, and if so required by the Minister for Lands, shall furnish to him the vouchers for all moneys expended, and a certified copy of their accounts for any year.

5. All moneys received in connection with the burial ground shall be paid into some Bank to the credit of an account in the name of the "Trustees of Methodist Burial Ground."

6. All moneys received in connection with the burial ground shall be applied by the trustees,—Firstly, in payment of salaries, wages, and current expenses; secondly, in constructing and keeping in repair fences, drains, buildings, and other permanent works; thirdly, in beautifying and adorning the burial ground.

7. The trustees may appoint a secretary, a sexton, and such other officers and servants as may be necessary, and may fix the respective amounts of salary or wages to be paid to them.

8. The trustees may appoint an officer-in-charge, who shall receive moneys and regulate, manage, and decide all matters of detail arising in connection with the burial ground. The officer-in-charge may be one of the trustees, or the secretary, or such officer or person as the trustees may appoint.

9. The trustees shall, as occasion may from time to time require, cause proper provision to be made for fencing, laying out, and draining so much of the burial ground as may then be required for use.

10. The trustees may erect gateways, houses, offices, and other necessary buildings; make roads, avenues, and walks, plant trees and shrubs; and do and perform any other matter or thing which may be required for the proper and efficient management and adornment of the burial ground.

11. The trustees shall divide the burial ground into sections, and shall allot portions within those sections; and shall cause a plan to be made showing the sections and portions of the burial ground, and shall sign and certify the plan when made. The plan, or copy thereof, shall be kept for reference in the office of the officer-in-charge.

12. The trustees shall cause a register to be kept, in which shall be entered the name and addition of every person whose body is interred in the burial ground, and the section, portion, and number of the grave in which the interment has been made, and the date of the interment; the entries shall be made immediately after each interment.

13. The fees and charges specified in the Schedule hereto annexed shall be payable in advance to the trustees, but the trustees may in any case of poverty, if they see fit, remit wholly or in part the fees and charges payable upon an interment.

14. The trustees may, upon payment of the appropriate charge, issue certificates in the form of the Schedule to these Regulations, securing the exclusive right of burial in one or more specified portions of the burial ground; but the trustees may and shall refuse to issue a certificate for more than one portion to any person if they are satisfied that an attempt is being made to create a monopoly, or to deal in those certificates in the way of business.

15. On the transfer of any such certificate, notice thereof, stating the name and address of the transferee, shall be given to the trustees, and the certificate with the transfer thereon shall at the request of the trustee be produced for their inspection.

16. The holder of the certificate shall enclose the specified portion with a stone kerbing, and cut thereon the number of the allotment as numbered on the trustees' plan of the burial ground.

17. No interment shall take place in any portion in respect of which a certificate of exclusive right of burial has been issued, unless the consent in writing of the then holder of the certificate and the certificate itself are produced to the officer-in-charge.

18. Every monument, tomb, tablet, gravestone, vault, kerbing, railing, or other erection to be placed in the burial ground shall be of a design and workmanship approved by the trustees, and plans or particulars thereof shall be submitted to the trustees before the work is proceeded with.

19. A copy of any proposed inscription shall be submitted to the trustees for their approval, and shall be approved by them before the work is proceeded with.

20. The trustees may order the removal or alteration of any monument, tomb, tablet, gravestone, vault, railing, or other erection, or the erasure of any inscription which shall have been erected or placed in the burial ground in contravention of the foregoing regulations.

21. No trees or plants shall be planted in the burial ground unless the same be of a species approved by the trustees.

22. Masons and other workmen shall clear away all refuse and rubbish caused by them, and shall repair and make good all damage wrought by them or their servants to the satisfaction of the officer-in-charge. Before any work in the burial ground is commenced there shall be deposited with the officer-in-charge the sum of ten shillings, which shall be held for and applied to the clearing up of any such refuse or rubbish, and repairing and making good any such damage.

23. The trustees or their officer-in-charge of the cemetery shall not issue an order for interment therein until shown the certificate required by section 30 of the Act No. 17 of 1899, to be issued by the District Registrar of Births, Deaths, and Marriages, or by the Coroner or the Magistrate who held the inquest or inquiry on the body, or by a medical officer, in compliance with the Children's Protection Act No. 47, 1902, as the case may be.

24. Before an order for interment is issued particulars of the length and breadth of the coffin shall be delivered to the officer-in-charge, and all fees and charges paid to him.

25. The undertaker or other person taking out the order for interment shall forward the same to the sexton at least eight hours before the time fixed for the interment.

26. In the case of emergency, corpses may be received and interred without an order for interment, if a proper certificate of death and the receipt of the proper officer for all fees and charges are produced to the sexton.

27. No person other than the person who has paid the fees and charges in respect to any grave or portion shall be permitted to interfere in any way with that grave or portion without the written authority of the officer-in-charge.

28. Any recognised Minister of any denomination mentioned in Regulation 1 shall at all times have free access and admission to the burial ground, and shall freely exercise his spiritual functions therein, in connection with the burial of the dead, without any hindrance or disturbance.

29. Every order and authority issued by the officer-in-charge shall be delivered to the sexton at the burial ground before any work is begun or material delivered.

30. All work in connection with any monument or grave shall be carried on under the direction and supervision of the officer-in-charge, or in his absence of the sexton, and shall be carried to completion without unnecessary delay.

31. Not more than two adults shall be interred in any one grave, and in no grave shall the upper surface of the coffin be at a less depth than 4 feet from the natural surface of the soil.

32. All tombs and monuments shall be set on the natural rock, or on stone or concrete foundations 6 feet deep, and all vaults shall be of stone set in cement, or of brick of the best quality set and cased in the best Portland cement, or reinforced concrete.

33. The kerbing for graves and vaults shall be of stone, clean cut and rounded on the top, and set on brick or stone foundations, or concrete, and shall be of the following dimensions:—For graves, 6 x 14 inches; for vaults, 9 x 15 inches.

34. The areas of portions for graves shall be from 3 x 8 feet to 12 x 8 feet; the areas of portions for vaults shall be from 6 x 12 feet to 12 x 24 feet.

35. The trustees, when, in their opinion, any tomb, monument, or other erection is, or is likely to become dangerous, shall, where practicable, give notice in writing to the owner or person responsible to repair, If within a reasonable time such repair is not so effected, the trustees may take down and remove such tomb, monument, or other erection, and sell or otherwise dispose of the materials of which the same was composed. The trustees shall not be required to account for the proceeds of such sale or for such disposal of the materials.

36. No heavy materials shall be drawn over the roads or paths of the burial ground whilst they are wet.

37. No person shall inter any corpse in the burial ground except in accordance with these regulations; and any person interring a corpse in violation of these regulations, or procuring the same to be so interred, shall be liable to a penalty not exceeding twenty pounds.

38. No person shall, except with the permission of the trustees, ride or drive any animal or vehicle over the roads or paths of the burial ground.

39. No person shall—

(a) sell or buy within the burial ground any article or thing;

(b) distribute any handbill, card, circular, or other advertisement within the burial ground;

(c) put any animal or animals in the burial ground for the purpose of grazing therein, except with the consent in writing of the trustees;

(d) take part in any meeting other than of a religious or commemorative character within the burial ground;

(e) disturb any funeral service at any grave, whether by working in the neighbourhood of it or otherwise;

(f) discharge any firearms except at a military funeral;

(g) wantonly damage or disturb any flowers or other tokens placed upon any grave.

(h) commit any riot, breach of the peace, or nuisance, or otherwise offend against decency or decorum within the burial ground.

40. Any person committing any act which is a breach of the last preceding regulation shall be liable to a penalty not exceeding twenty pounds.

41. Any person committing or omitting any act in violation of these regulations, for which no other penalty is thereby expressly provided, shall be liable to a penalty not exceeding ten pounds.

42. It shall be the duty of the officer-in-charge to prosecute offenders against these regulations.

43. The trustees, or their officer-in-charge shall, in the months of April, July, October, and January in each year, transmit to the local District Registrar a return giving a list of all burials during the previous quarter, with the name and late address of the deceased, date of burial, and name of undertaker in each case.

SCHEDULE.

Fees and Charges.

	£	s.	d.
Interment fee	0	10	0
Interment fee for Government gaol, hospital, or asylum	0	10	0
*Reception of corpse from any other cemetery, and interment	1	10	0
*Removal of corpse from one part of the burial ground to another	2	0	0
*Removal of corpse to any other cemetery...	1	0	0
Re-opening grave under exclusive right ...	0	10	0
Re-opening and closing a vault	1	10	0
Land for grave, 3 x 8 feet, under exclusive right	1	0	0
Land for grave, 6 x 8 feet, under exclusive right	1	10	0
Land for grave, 9 x 8 feet, under exclusive right	2	0	0
Land for grave, 12 x 8 feet, under exclusive right	2	10	0
Land for vault, 6 x 12 feet, under exclusive right	4	10	0
Land for vault, 12 x 12 feet, under exclusive right	9	0	0
Land for vault, 12 x 24 feet, under exclusive right	18	0	0
Permission to erect stone kerbing	0	5	0
Permission to erect head or foot stone ...	0	5	0
Permission to erect slab over grave	0	5	0
Permission to erect tomb or monument ...	2	0	0
Soiling and planting grave	0	5	0
Turfing grave	0	10	0
Soiling and planting vault, small	0	5	0
,, ,, ,, large ...	0	10	0
,, ,, ,, double ...	1	0	0
Keeping in order of single grave, per annum	0	10	0
Keeping in order each additional grave, per annum	0	5	0
Keeping in order small vault, per annum ...	0	10	0
Keeping in order large vault, per annum...	1	0	0
Keeping in order double vault, per annum	1	10	0
Certified copy of entry in Register	0	5	0

Form of Certificate.

This is to certify that , of , has paid to the trustees of the Burial Ground the sum of £ , and in consideration of such payment the said trustees do hereby grant to the said the exclusive right of burial in portion No. , section No. , feet by feet in the said burial ground, subject to the conditions prescribed by the rules and regulations for the time being in force relating to the said burial ground.

Dated this day of , 19 .

} Trustees.

Transfer (to be endorsed).

I, the within named , do hereby transfer to , of , all my right, title, and interest in and under the within certificate.

Dated this day of , 19 .

Witness,—

* Permission for the exhumation of any corpse must be obtained from the Department of Public Health.

Made at Canowindra, this 21st day of February, 1923.

STANLEY G. DRUMMOND,
Chairman of Trust.

T. J. HEWETT.
G. E. J. TRAVERS.
E. L. JONES.
E. E. TEE.
ERNEST GOODACRE.
H. BISBY.
} Trustees.

NOTICE OF PROCEEDING BEFORE LOCAL LAND BOARD.

THE persons whose names and last-known addresses are mentioned hereunder are hereby notified that Local Land Boards will sit at the places and on the dates indicated to deal with the respective matters set out under each name.

The Board if it so see fit, will proceed with the matter under investigation in the absence of the party concerned.

W. E. WEARNE, Minister for Lands.

To Kenneth E. Jenkin, Harpary Estate, Baan Baa,—Court-house, Narrabri, on 19th June, 1923, at 10 a.m. Minister's reference as to fulfilment of conditions attached to your settlement purchase, parish Durrisdeer, county of Nandewar, Land District of Narrabri.

To John Joseph Maskill, of Barham or Brungle, via Gundagai,—Court-house, Deniliquin, on 23rd June, 1923, at 10 a.m. Inquiry as to fulfilment of condition of residence and improvements attached to Homestead Farm 21-4, of 59½ acres, parish of Barham.

To Andrew Hudson, of Tooleybuc,—Court-house, Deniliquin, on 23rd June, 1923, at 10 a.m. Inquiry as to fulfilment of condition of fencing, and as to whether lease is being used for purpose granted. Special Lease 18-13, of 4 a. 2 r. 13 p. [7369]

IN THE LAND AND VALUATION COURT OF NEW SOUTH WALES.

NOTICE is hereby given that sittings of the Land and Valuation Court of New South Wales will be holden at the undermentioned places, commencing at 10 a.m., on the dates specified, for the purpose of hearing and determining objections against valuations of ratable property in the Shires specified:—

Court-house, Singleton—Tuesday, 19th June, 1923—Shire of Patrick Plains.

Court-house, Maitland—Tuesday, 26th June, 1923—Shire of Cessnock.

Court-house, Maitland—Tuesday, 26th June, 1923—Shire of Tarro.

Court-house, Goulburn—Tuesday, 3rd July, 1923—Shire of Crookwell.

W. R. JAMIESON,
Registrar.

24th May, 1923. [7354]

NOTIFICATION OF RESUMPTION OF LAND UNDER SECTION 197 OF THE CROWN LANDS CONSOLIDATION ACT, 1913, AS AMENDED BY THE ACTS Nos. 29 AND 66, 1916; No. 27, 1917, AND No. 44, 1919.

IT is hereby notified and declared by His Excellency the Governor, acting with the advice of the Executive Council, that the land described hereunder has been resumed, under section 197 of the Crown Lands Consolidation Act, 1913, as amended by the Acts, Nos. 29 and 66, 1916; No. 27, 1917, and No. 44, 1919, for the purpose of drainage, and in accordance with the provisions of the said section has become reserved from sale and lease until further notified. The reserve will be noted as No. 56,182 from sale and lease.

Dated this thirtieth day of May, one thousand nine hundred and twenty-three.

W. E. DAVIDSON,
Governor.

By His Excellency's Command,
W. E. WEARNE.

Description of Land referred to.

All that piece or parcel of land situate in the Municipality of New Lambton, county of Northumberland, parish of Newcastle, Newcastle Pasturage Reserve, and State of New South Wales, containing an area of 2·8 perches:' Commencing on the southern side of Clarence-road at the north-western corner of portion 1,159 of 1 rood; and bounded thence on the north by that side of that road bearing north 89 degrees 31 minutes east 6 feet 6 inches; on the east by a line through portion 1,159 aforesaid bearing south 29 minutes east 116 feet 8 inches to the northern side of a lane 31 links wide; on the south by that side of that lane bearing south 85 degrees 34 minutes west 6 feet 6 inches to the south-western corner of portion 1,159 aforesaid; and thence on the west by the western boundary of that portion bearing north 29 minutes west 117 feet 1½ inches, to the point of commencement,—being part of portion 1,159 of 1 rood granted to Alfred William Kay, and shown on plan N. 1,961-2,111 in the Department of Lands, Sydney.

[Sales 1923-11,538] [7216]

NOTIFICATION OF CROWN-LEASES GRANTED.

[7373]

IT is hereby notified, for general information, that Crown-leases of the lands specified in the annexed Schedule have been granted to the undermentioned persons.

The leases are subject to the provisions of the Crown Lands Acts and the Regulations thereunder, and to the special conditions, provisions, exceptions, covenants, and reservations set out in the respective Gazette notices setting the lands apart for Crown-leases.

The balance of rent now called for shall be paid to the Crown Land Agent or State Treasurer within one month from this date, and the rent of each succeeding half-year should be paid in advance to the Local Crown Land Agent or to the State Treasurer, Sydney.

Sydney, 1st June, 1923.

W. E. WEARNE, Minister for Lands.

Schedule.

No. of Lease and Land District.	Name of Lessee.	Nos. of Portion and Plan.	Parish; County; Shire.	Area.			Annual rental for first period.			Term of Lease.	Balance required to complete payment of Rent to next ensuing due date.			Dates upon which each half-year's Rent is payable.
				a.	r.	p.	£	s.	d.		£	s.	d.	
1919–7, Dunedoo Central...	Thomas Cole	15 and 16 (N. 1,177 and 1,178–1,883).	Merrygoen; Napier; Cobborah and Coolah.	3,896	0	0	32	9	4	26 July, 1919, to 25 July, 1964.	113	12	8	26 July & 26 Jan.
1922–21, Grafton	Harold Angus McLachlan	7, 16, and 17 (C. 3,309, 3,009 & 3,010–1,577).	Scope and Wooli Wooli; Clarence; Orara.	2,227	0	0	6	19	3	24 Oct., 1922, to 23 Oct., 1967.	3	9	7	24 Oct. & 24 April.
1922–2, Nyngan ... ... (Additional to Crown-lease 1912–15.)	Edward Joseph Thorpe ...	14 (C. 325–2,146) ..	Gidalambone; Canbelego; Bogan	193	0	0	1	4	2	28 April, 1922, to 19 July, 1957.	0	5	6	20 July & 20 Jan.
1923–21, Taree	Dudley Maxwell Stewart..	126 (H. 1,470–1,671) ...	Mackay; Hawes; Manning ...	1,642	0	0	17	2	1	9 Nov., 1922, to 8 Nov., 1967.	15	7	11	9 Nov. & 9 May.

NOTIFICATION OF GRANTING OF SPECIAL LEASES.

IT is hereby notified, for general information, that Special Leases of the lands specified in the annexed Schedule have been granted to the undermentioned persons.

The leases are subject to the provisions of the Crown Lands Consolidation Act, 1913, and the Regulations thereunder, and to the special conditions, provisions, exceptions, covenants, and reservations set out at the foot of the Schedule.

Any amounts which have been paid in excess will be refunded upon application at the State Treasury.

Any amount required to complete payment of expenses and rent from the date of the commencement of lease to 31st December, 1923, must be paid by the lessee to the Crown Land Agent of the District or to the State Treasurer within one month from this date, otherwise the lease will be liable to forfeiture, and should forfeiture be declared all moneys lodged with the application will become forfeited to the Crown.

For the year 1924 and any subsequent year the rentals must be paid during the month of December of the preceding year.

W. E. WEARNE, Minister for Lands.

SCHEDULE.

Reg. No. of Papers.	No. of Application.	Name and Address of Lessee.	Situation and Area of Land.	Purpose of Lease.	Term of Lease.	Annual Rent.	Rent required to complete payment to 31st Dec., 1923.	Amount of expenses chargeable.	Amount already paid as Rent, Deposit, and Survey Fee.	Amount to Credit of Lessee after deducting Costs and Rent to 31st Dec., 1923.	Amount required for payment of Costs and Rent to 31st Dec., 1923.	Shire or Municipality.
Ms. Ls.						£ s. d.	£ s. d.	£ s. d.	£ s. d.	£ s. d.	£ s. d.	
1923- 6168	1922-21, Condobolin.	Steadman, Sylvester Patrick, of Kia-Ora, Condobolin.	County Cunningham, parish Gulgo, bounded by T.S.R. 54,826. portion 68 and road. Area, about 270 acres.	Grazing, agriculture, and conservation of water.	1 Jan., 1923, to 31 Dec., 1932.	13 10 0	13 10 0	11 14 4	13 13 4	.....	11 11 0	Lachlan.
1923- 6164	1922-10, Grenfell.	Flanagan, Alfred Daniel, of Nag's Head, near Grenfell.	County Forbes, parish Bogalong, bounded by T.S.R. 17,014, block J, portion 50, creek, and portion 14. Area, about 50 acres.	Grazing and agriculture.	1 June, 1923, to 31 Dec., 1932.	5 5 3*	3 1 5	6 3 10	11 0 0	1 14 9	.....	Weddin.
1923- 6093	1921-1, Hillston	Peters, Robert, of Hillston.	County Nicholson, parish Redbank, portion 51; N. 1,818-1,992. Area, 208 acres 1 rood.	Grazing ...	1 Oct., 1922, to 31 Dec., 1936.	5 15 0	7 3 9	11 3 2	12 6 8	.....	6 0 3	Hillston Municipality.
1923- 4898	1922-8, Lithgow	Commens, Harold Russell, and Commens, Christopher Addie, of Duddawarra, Little Hartley.	County Cook, parish Hartley, portions 343, 128, and 203, and land between those portions and deep ravine. Area, 620 acres.	Grazing ..	1 June, 1923, to 31 Dec., 1932.	9 0 10†	5 5 6	19 11 4	16 6 8	.....	8 10 2	Blaxland.
1923- 4954	1922-3, Lithgow	Hope, Charles Redmond, of Little Hartley.	County Cook, parish Hartley, that part of portion 194 south of a line connecting the south-east corner of portion 341 with the south-west corner of portion 344. Area, about 57 acres.	Grazing ...	1 June, 1923, to 31 Dec., 1932.	1 0 0‡	0 11 8	7 8 6	11 0 0	2 19 10	.....	Blaxland.
1923- 4954	1922-17, Lithgow	Johnston, Charles Henry, of Little Hartley.	County Cook, parish Hartley, portions 80 and 81, and that part of portion 194 north of Special Lease 1922-3 Area, about 66 acres.	Grazing ...	1 June, 1923, to 31 Dec., 1932.	1 0 0	0 11 8	7 15 2	11 0 0	2 13 2	.....	Blaxland.
1923- 6117	1921-7, Moruya	The Narooma Co-operative Dairy Company Limited, of Narooma.	County Dampier, parish Noorooma, portion 513; D. 3,416-1,618. Area, 2 acres 2 roods 19 perches.	Erection of buildings (employees' residence).	1 June, 1923, to 31 Dec., 1936.	2 0 0	1 3 4	4 6 8	7 6 8	1 16 8	.....	Eurobodalla.
1923- 5055	1922-14, Mudgee	Thompson, Henry Theodore, of Invernisk, Merriwa.	County Bligh, parish Berenderry; W.R. 37. Area, about 90 acres.	Grazing	1 June, 1923, to 31 Dec., 1936.	3 7 6	1 19 5	10 8 3	11 0 0	.....	1 7 8	Merriwa.

NOTIFICATION OF GRANTING OF SPECIAL LEASES—*continued.*

Reg. No. of Papers.	No. of Application.	Name and Address of Lessee.	Situation and Area of Land.	Purpose of Lease.	Term of Lease.	Annual Rent.	Rent required to complete payment to 31st Dec., 1923.	Amount of expenses chargeable.	Amount already paid as Rent, Deposit, and Survey Fee.	Amount to credit of Lessee after deducting Costs and Rent to 31st Dec., 1923.	Amount required for payment of Costs and Rent to 31st Dec., 1923.	Shire or Municipality.
Ms. Ls.						£ s. d.	£ s. d.	£ s. d.	£ s. d.	£ s. d.	£ s. d.	
1923- 6246	1922-37, Mudgee	Lovett, Edward Thomas, of Denison-street, Mudgee.	County Wellington, parish Avisford; bounded by Meroo Creek, road, portions 90 and 82, and the prolongation westerly of the southern boundary of portion 82 to Meroo Creek. Area, about 42 acres.	Grazing ...	1 June, 1923, to 31 Dec., 1932.	1 1 0	0 12 3	9 1 7	8 13 4	.....	1 0 6	Meroo.
1923-3751	1921-3, Muswellbrook.	Thompson, Alfred Webster, of Widden, Kerrabee.	County Hunter, parishes Wilpen and Baerami, a strip between Widden Brook and wire-netting fence extending from portion 62 to portion 11, and including the northern part of portion 11. Area, about 25 acres (ex. road).	Grazing ...	1 Jan., 1916, to 31 Dec., 1929.	1 0 0	8 0 0	6 5 0	13 13 4	.....	0 11 8	Muswellbrook.
1923-3751	1921-5, Muswellbrook.	Thompson, Alfred Webster, of Widden, Kerrabee.	County Hunter, parish Caroora, between portion 69 and wire-netting fence. Area, about 22 acres (ex. road).	Grazing ...	1 Jan., 1916, to 31 Dec., 1929.	1 0 0	8 0 0	6 5 0	8 0 0	.....	6 5 0	Muswellbrook.
1923-3751	1921-6, Muswellbrook.	Thompson, Alfred Webster, of Widden, Kerrabee.	County Hunter, parish Caroora, between portions 2 and 3 and wire-netting fence. Area, about 55 acres (ex. road).	Grazing ...	1 Jan, 1916, to 31 Dec., 1929.	2 15 0	22 0 0	7 5 0	9 0 0	.....	20 5 0	Muswellbrook.
1923-3751	1921-7, Muswellbrook.	Thompson, Alfred Webster, of Widden, Kerrabee.	County Hunter, parish Caroora, between portions 1, 72, and the northern part of portion 49 and wire-netting fence. Area, about 64 acres (ex. road).	Grazing ...	1 Jan., 1916, to 31 Dec., 1929.	3 0 0	24 0 0	7 11 8	9 6 8	.....	22 5 0	Muswellbrook.
1923-3751	1921-8, Muswellbrook.	Thompson, Alfred Webster, of Widden, Kerrabee.	County Hunter, parish Wilpen, between portion 5 and wire-netting fence. Area, about 38 acres (ex. road).	Grazing ...	1 Jan., 1916, to 31 Dec., 1929.	2 0 0	16 0 0	6 11 8	8 6 8	.....	14 5 0	Muswellbrook.
1923-3751	1921-9, Muswellbrook.	Thompson, Alfred Webster, of Widden, Kerrabee.	County Hunter, parish Wilpen, a strip between Widden Brook and wire-netting fence extending from portion 55 to portion 54. Area, about 8 acres (ex. road).	Grazing ...	1 Jan., 1916, to 31 Dec., 1929.	1 0 0	8 0 0	5 11 8	7 6 8	.....	6 5 0	Muswellbrook.
1923-3751	1921-10, Muswellbrook.	Thompson, Alfred Webster, of Widden, Kerrabee.	County Hunter, parish Wilpen, between eastern and southern boundaries of portion 54 and wire-netting fence. Area, about 36 acres.	Grazing ...	1 Jan., 1916, to 31 Dec., 1929.	1 0 0	8 0 0	6 11 8	8 6 8	.....	6 5 0	Muswellbrook.
1923- 3751	1921-11, Muswellbrook.	Thompson, Alfred Webster, of Widden, Kerrabee.	County Hunter, parish Wilpen, between the southern part of portion 7 and wire-netting fence, and a strip between Widden Brook and the wire-netting fence extending from portion 7 to portion 55. Area, about 32 acres (ex. road).	Grazing ...	1 Jan., 1916, to 31 Dec., 1929.	1 7 6	11 0 0	6 11 8	8 6 8	.....	9 5 0	Muswellbrook.
1923- 6193	1922-4, Narrandera.	Whitlock, Bert Herbert, of The Peak, via Binya.	County Cooper, parish Conapaira South, bounded by parish boundary and portions 9 and 10. Area, about 70 acres.	Grazing ...	1 June, 1923, to 31 Dec., 1936.	1 0 0	0 11 8	8 0 10	9 0 0	0 7 6	.....	Carrathool.

NOTIFICATION OF GRANTING OF SPECIAL LEASES—*continued.*

Reg. No. of Papers	No. of Application.	Name and Address of Lessee.	Situation and Area of Land.	Purpose of Lease.	Term of Lease	Annual Rent.	Rent required to complete payment to 31st Dec., 1923.	Amount of expenses chargeable.	Amount already paid as Rent, Deposit, and Survey Fee.	Amount to Credit of Lessee after deducting Costs and Rent to 31st Dec., 1923.	Amount required for payment of Costs and Rent to 31st Dec., 1923	Shire or Municipality.
						£ s. d.	£ s. d.	£ s. d.	£ s. d.	£ s. d.	£ s. d.	
Ms. Ls. 1923 6167	1922-5, Parkes..	Sharpe, Alice Amelia, of Billabong Creek, Parkes.	County Ashburnham, parishes Parkes and Currajong, lying between road and portions 501, 502, and 503, parish Parkes. Area, about 31 acres (ex. road).	Residence, agriculture, and grazing.	1 June, 1923, to 31 Dec., 1932.	4 5 3	2 9 9	7 8 8	7 13 4	.....	2 5 1	Goobang.
1923-6245	1922-24, Parkes	Bruce, George Frederick, of Bunberry.	County Ashburnham, parish Bunbury; R. 55,430. Area, about 110 acres.	Grazing and agriculture.	1 June, 1923, to 31 Dec., 1932.	4 11 8‖	2 13 6	10 19 6	11 0 0	.....	2 13 0	Goobang.
1923-5006	1921-12, Rylstone	Harris, George Abel, of Holbrook, Kerrabee.	County Phillip, parish Pomany, between Crown-lease Area 2,218 and portions 6, 3, and 2, and west of portion 9 and road. Area, about 160 acres.	Grazing ...	1 June, 1923, to 31 Dec., 1932	4 0 0	2 6 8	10 14 3	11 0 0	.....	2 0 11	Rylstone.
1923-3751	1921-16, Rylstone.	Thompson, Alfred Webster, of Widden, Kerrabee.	County Phillip, parish McDonald, a strip between Widden Brook and wire netting fence extending from portion 18 to portion 67. Area, about 32 acres.	Grazing ...	1 Jan., 1922, to 31 Dec., 1929.	1 12 0	3 4 0	7 12 8	7 6 8	.....	3 10 0	Rylstone.
1923-3751	1921-18, Rylstone.	Thompson, Alfred Webster, of Widden, Kerrabee.	County Phillip, parish McDonald, a strip between Widden Brook and wire-netting fence extending from portion 19 to portion 34. Area, about 30 acres.	Grazing ...	1 Jan., 1922, to 31 Dec., 1929.	1 0 0	2 0 0	7 6 8	9 6 8	.....	.....	Rylstone.
1923-3751	1921-20, Rylstone.	Thompson, Alfred Webster, of Widden, Kerrabee.	County Phillip, parish McDonald, a strip between Widden Brook and wire netting fence extending from portion 34 to portion 27, and a triangular block between the fence and the western boundary of portion 27. Area, about 35 acres.	Grazing ...	1 Jan., 1922, to 31 Dec., 1929.	1 0 0	2 0 0	7 12 8	8 13 4	.....	0 19 4	Rylstone.
1923-3751	1921-21, Rylstone.	Thompson, Alfred Webster, of Widden, Kerrabee.	County Phillip, parishes McDonald and Kerrabee; the land enclosed by wire-netting fence and the northern boundary of portion 60, parish McDonald. Area, about 35 acres.	Grazing ...	1 Jan., 1922, to 31 Dec., 1929.	1 15 0	3 10 0	7 12 8	8 0 0	.....	3 2 8	Rylstone.
1923-3751	1921-22, Rylstone.	Thompson, Alfred Webster, of Widden, Kerrabee.	County Phillip, parishes McDonald and Kerrabee; between wire-netting fence and portions 60, 69, and 70, parish McDonald. Area, about 150 acres.	Grazing ...	1 Jan., 1922, to 31 Dec., 1929.	7 10 0	15 0 0	10 6 0	11 0 0	.....	14 6 0	Rylstone.
1923-3751	1921-23, Rylstone.	Thompson, Alfred Webster, of Widden, Kerrabee.	County Phillip, parish McDonald, in three parts bounded by wire-netting fence and portion 28, road and portion 8, by fence and portions 8 and 9, and by fence and portions 9, 25, and 26. Area, about 50 acres.	Grazing ...	1 Jan., 1922, to 31 Dec., 1929.	2 10 0	5 0 0	7 19 4	8 13 4	.....	4 6 0	Rylstone.
1923-3751	1921-24, Rylstone.	Thompson, Alfred Webster, of Widden, Kerrabee.	County Phillip, parish McDonald, between wire-netting fence and portions 6 and 28. Area, about 20 acres.	Grazing ...	1 Jan., 1922, to 31 Dec., 1929.	1 0 0	2 0 0	6 19 4	7 6 8	.....	1 12 8	Rylstone.

* Inclusive of 5s. 3d. for Crown improvements. † Inclusive of 5s. for Crown improvements. ‡ Inclusive of 3s. 2d. for Crown improvements. § Including 12s. 4d. for Crown improvements. ‖ Inclusive of 17s. 3d. for Crown improvements.

For Special Conditions, &c., see next page.

NOTIFICATION OF GRANTING OF SPECIAL LEASES—*continued.*

SPECIAL CONDITIONS, PROVISIONS, EXCEPTIONS, COVENANTS, AND RESERVATIONS.

Special Lease 1922-21, Condobolin. Sylvester Patrick Steadman.—The lease shall be subject to subsections 1, 4 to 20, and 23, of Regulation No. 106 (notified 2nd June, 1922).

Special Leases 1922-10, Grenfell, 1922-8, 1922-3, and 1922-17, Lithgow, 1922-14, Mudgee, and 1922-24, Parkes. Alfred Daniel Flanagan, Harold Russell Commens and Christopher Addie Commens, Charles Redmond Hope, Charles Henry Johnston, Henry Theodore Thompson, and George Frederick Bruce, respectively.—The leases shall be subject to subsections 1, 2, 4 to 20 and 23 of Regulation No. 106 (notified 2nd June, 1922).

Special Lease 1921-1, Hillston. Robert Peters.—The lease shall be subject to subsections 1, 2, 4 to 17, 19, 20, and 23 of Regulation No. 106 (notified 2nd June, 1922), and to the following special condition :—The land may be cultivated to the extent necessary for the growth and spread of pasture grasses, but no further.

Special Lease 1921-7, Moruya. The Narooma Co-operative Dairy Company Limited.—The lease shall be subject to subsections 1, 4 to 13, 17, 19, 20, and 23 of Regulation No. 106 (notified 2nd June, 1922).

Special Lease 1922-37, Mudgee. Edward Thomas Lovett.—The lease shall be subject to subsections 1, 2, 4 to 17, and 19 to 23 of Regulation No. 106 (notified 2nd June, 1922). and to the following special condition :—The right is reserved to the public of free access along the bank of Meroo Creek.

Special Lease 1922-4, Narrandera. Bert Herbert Whitlock.—The lease shall be subject to subsections1, 2, 4 to 17, 19, 20, 22, and 23 of Regulation No. 106 (notified 2nd June, 1922), and to the following special conditions :—(*a*) During the whole currency of the lease this land other than the part within trignometrical reserve 34,935, shall be open to the operation of miners' rights, without interference or annoyance by the lessee, and the lessee shall post at each place of access to the land, calico notices, indicating, for public information, that the land so leased is subject to the operations of miners' rights. Such notices shall be erected and maintained to the satisfaction of the District Surveyor. (*b*) The travelling public shall have the right to traverse this lease in any direction with or without stock without interference by the lessee. (*c*) The marks in connection with any trigonometrical station erected on the land shall not be interfered with, and the unrestricted right of access to such station by authorised persons and also the right to clear sight lines to surrounding stations is reserved at all times. (*d*) The lessee shall take all necessary precautions to preserve the trignometrical station and the cairn, masts, and vanes which might be erected thereon. (*e*) No buildings shall be constructed nor shall any trees be planted on any part of the reserve as would make observations to and from surrounding stations difficult to effect.

Special Lease 1922-5, Parkes. Alice Amelia Sharpe.—The lease shall be subject to subsections 1, 2, 4 to 20, and 23 of Regulation No. 106 (notified 2nd June, 1922), and to the following special condition :—The lessee shall reside for the whole term of the lease on the land leased. "Residence," for the purpose of this condition, shall be taken to mean continuous and bona fide living on the area mentioned in the preceding sentence as the holder's usual home, without any other habitual residence.

Special Lease 1921-12, Rylstone. George Abel Harris.—The lease shall be subject to subsections 1, 2, 4, 6 to 18, 20, and 23 of Regulation No. 106 (notified 2nd June, 1922), and to the following special conditions :—(*a*) The lessee shall, within one year from the date of notification in the Government Gazette of the granting of the lease, enclose the land, either separately or conjointly with lands adjoining held by lessee's father, with a substantial fence, and maintain such fence in efficient repair during the currency of the lease. Provided that any boundary or boundaries forming a natural barrier to stock may be exempt from fencing. (*b*) The lessee shall, within twelve months from the date of notification in the Government Gazette of the granting of the lease, clear the land of all burrawang, sifting bush, and noxious scrub, plants, or weeds, and shall thereafter keep the land clear of them during the currency of the lease.

Special Leases 1921-3, and 5 to 11, Muswellbrook, and 1921-16, 18, and 20 to 24, Rylstone. Alfred Webster Thompson.—The leases shall be subject to subsections 1, 2, 4 to 20, and 23 of Regulation No. 106 (notified 2nd June, 1922), except that subsection 18 is omitted in the case of Special Leases 1921-5, 6, and 7, Muswellbrook, and subsections 21 and 22 added.

[7358] Sydney, 1st June, 1923.

CONDITIONAL LEASE.

NOTICE is hereby given that the rent for the Conditional Lease, as particularised in the following Schedule, has been determined at the rate per acre stated.

Any difference of rent found to be due to the Crown between the provisional rent and the rent as now determined (together with any arrears of rent now due) must be paid within one month from the date of this notice to the Land Agent of the District or to the State Treasurer.

The renewal rent on any lease must be paid yearly in advance, either to the Land Agent of the District or to the State Treasurer, not later than the last day of the annual term of the lease, but it will be accepted at any time prior to that date, if tendered.

Any rent paid after the due date will bear interest accruing due day by day at the rate of 5 per cent. per annum.

W. E. WEARNE, Minister for Lands.

EASTERN DIVISION.

LAND DISTRICT OF INVERELL.

Nr. of Conditional Lease.	Section of the Act.	Lessee.	Address.	Date of Application.	County.	Parish.	Portion.	Area granted.	Rate per Acre.	Annual Rent.	Amount paid.	Balance due.	Date when Interest commenced on arrears.	Original Conditional Purchase of Series.	Holding converted.	Shire.
								a. r. p.	d.	£ s. d.	£ s. d.	£ s. d.				
1922-4	184	Smith, Albert James	Smoky Mountain, Tingha.	1922. 13 Sept.	Gough ...	Single and Herbert	41 and part of 18.	533 2 0	2⅝	6 7 8	3 10 7	2 17 1	13 Sept., 1922	1922-19 ...	Crown-lease 1920-8 ...	Macintyre & Gwyra.

[7212] Sydney, 1st June, 1923.

CONDITIONAL LEASES.

NOTICE is hereby given that rents of the Conditional Leases particularised in the following Schedule have been reappraised under the provisions of sections 52 and 309 of the Crown Lands Consolidation Act, 1913, and determined at the rates per acre stated, and the balance due must be paid within one month from the date of this notice to the Land Agent of the District or to the State Treasurer.

Any rent paid after due date will, in accordance with the provisions of section 278 of the Crown Lands Consolidation Act, 1913, bear interest accruing day by day.

W. E. WEARNE, Minister for Lands.

SCHEDULE.

No. of Conditional Lease.	Lessee.	Address.	County.	Parish.	Area.	Rate per Acre.	Annual Rent.	Date of commencement of Rent, as reappraised.	Rent now owing. Amount.	Rent now owing. For period ending—	Shire.
					a. r. p.	s. d.	£ s. d.		£ s. d.		
	EASTERN DIVISION.										
	LAND DISTRICT OF BOMBALA.										
1903-2	Burke, Arthur	Cathcart	Wellesley ...	Cathcart ...	120 0 0	0 3½	1 15 0	2 Jan., 1923	0 5 0	1 Jan., 1924	Bibbenluke.
	LAND DISTRICT OF BOOROWA.										
24,100	McGuiness, Charles and McGuiness, Frederick.	Bigga	King	Wyangala ...	141 0 0	0 3½	2 1 2	23 Feb., 1923	0 5 11	22 Feb., 1924	Murrungal.
1907-15	Carroll, Ellen Gertrude	Childowla	Harden ...	Childowla ...	225 0 0	0 3½	3 5 8	7 Nov., 1922	3 5 8	6 Nov., 1923	Goodradigbee.
	LAND DISTRICT OF BRAIDWOOD.										
1903-3	Owen, Thomas Henry	Nerriga	St. Vincent ...	Meangora ...	150 0 0	0 3	1 17 6	9 Jan., 1923	0 19 0	8 Jan., 1924	Tallaganda.
	LAND DISTRICT OF CARCOAR.										
1908-8	Evans, Thomas Joseph	Evandale, Peelwood ...	Georgiana ...	Cudjyong ...	70 2 0	0 2½	0 14 9	13 Feb., 1923	0 1 6	12 Feb., 1924	Crookwell.
	LAND DISTRICT OF COOMA.										
24055	Commercial Banking Company of Sydney, Limited. (per Watson, Leopold Tamerlane.)	Sydney	Wallace ...	Coonhoonbula.	60 0 0	0 3½	0 17 6	16 Feb., 1923	0 2 6	15 Feb., 1924	Dalgety.
1907-75	Commercial Banking Company of Sydney, Limited. (per Tozer, William Edward.)	Wologorong, near Goulburn. Sydney	Beresford ...	Sherlock ...	162 1 0	0 3½	2 7 4	12 Dec., 1922	2 7 4	11 Dec., 1923	Monaro.
76	Do do ...	Gingera. do ...	do ...	do ...	87 0 0	0 3½	1 5 5	12 „ „	0 3 8	11 „ „	do

CONDITIONAL LEASES—*continued.*

No. of Conditional Lease.	Lessee.	Address	County	Parish.	Area.	Rate per Acre.	Annual Rent.	Date of commencement of Rent as reappraised	Rent now owing. Amount.	Rent now owing. For period ending—	Shire.
					a. r. p.	s. d.	£ s. d.		£ s. d.		
	EASTERN DIVISION.										
	Land District of Goulburn.										
23627	McKenzie, John Downie	Yalbraith	Georgiana ...	Hillas ...	326 0 0	0 4½	6 2 3	15 Dec., 1923	6 2 3	14 Dec., 1923	Crookwell.
1908- 6	Williams, John	Taggan	do ..	Belmore ...	322 0 0	0 2½	3 7 1	30 Jan., 1923	0 13 5	29 Jan., 1924	do
	Land District of Gunning.										
1908- 1	Reeves, Thomas William, junior	Grabben Gullen	King	Lampton ...	154 0 0	0 3	1 18 6	2 Jan., 1923	0 6 5	1 Jan., 1924	Gunning.
3	Sheldrick George	Jerrawa	do	Manton ...	450 0 0	0 3	5 12 6	2 „ „	0 18 9	1 „ „	do
9	Hillier, Charles	The Gap, Jerrawa	do	do ...	120 0 0	0 3	1 10 0	27 Feb., „	0 5 0	26 Feb., „	do
	Land District of Moss Vale.										
1908- 1	Bell, William Henry	Wingello	Camden ...	Wingello ...	400 0 0	0 3	5 0 0	9 Jan., 1923	0 16 8	8 Jan., 1924	Wingecarribee.
5	Dignam, Michael	do	do ...	do ...	100 0 0	0 3½	1 9 2	23 „ „	0 4 2	22 „ „	do
	Land District of Penrith.										
1908- 1	Carlon, Norbert Terence	Megalong, via Katoomba ...	Cook	Megalong ...	360 0 0	0 3	4 10 0	26 Mar., 1923	4 10 0	25 Mar., 1924	Blue Mountains.
	CENTRAL DIVISION.										
	Land District of Bingara.										
1908- 5	Bull, Louisa	Cooringoora, near Bingara...	Murchison ...	Gouron ...	90 0 0	0 4½	1 17 2	19 Mar., 1923	0 8 3	18 Mar., 1924	Gwydir.
	Land District of Condobolin.										
17929	Bowler, Richard	Condobolin	Cunningham...	Mowabla ...	960 0 0	0 4	16 0 0	27 Aug., 1921	20 0 0	26 Aug., 1923	Lachlan.
	Land District of Narrabri.										
1907-24	Butler, Lottie Jane, and Butler, Albert James.	Berrigal Creek, Narrabri ...	Jamison ...	Mellburra ...	480 0 0	0 4½	9 0 0	15 Aug., 1922	9 0 0	14 Aug., 1923	Namoi.
37	Dickson, Charley	Boggabri	Nandewar ...	Billyena ...	160 0 0	0 4½	3 0 0	5 Dec., „	0 13 4	4 Dec., „	do
	Land District of Warialda.										
1907-29	New Zealand and Australian Land Company, Limited.	Sydney	Arrawatta ...	Campbell ...	800 0 0	0 2¾	9 3 4	29 Aug., 1922	4 3 4	28 Aug., 1923	Ashford.
1908-12	Do ...	do	do ...	do ...	1,033 0 0	0 3	12 18 3	19 Mar., 1923	6 9 1	18 Mar., 1924	do

CONDITIONAL LEASES.

NOTICE is hereby given that the Conditional Leases particularised in the following Schedule have been brought under the provisions of section 310 of the Crown Lands Consolidation Act, 1913, and the term of the Conditional Leases has been extended to forty years from the date of their commencement.

The rents of the leases have been reappraised in accordance with the provisions of the above section, and determined at the rates per acre stated.

The rents as determined will apply to the leases from the dates mentioned in the Schedule.

Any difference of rent found to be due to the Crown in consequence of such reappraisement must be paid within one month from this date to the Crown Land Agent of the district, or to the State Treasurer

Any rent paid after the due date will bear interest from the due date, in accordance with the provisions of section 278 of the Crown Lands Consolidation Act, 1913.

W. E. WEARNE, Minister for Lands.

SCHEDULE.

No. of Conditional Lease.	Lessee.	Address	County.	Parish.	Area.	Rate per Acre.	Annual Rent.	Date of commencement of Rent, as reappraised.	Rent now owing. Amount.	Rent now owing. For period ending—	Shire.
	EASTERN DIVISION.										
	LAND DISTRICT OF BOOROWA.										
					a. r. p.	s. d.	£ s. d.		£ s. d.		
26092	Commercial Banking Company of Sydney, Limited. (per Magennis, Patrick Joseph; Julian, Richard; and Julian, Phillip Courtenay.)	Sydney ... ... Bookham.	Harden ...	Bookham ...	44 3 0	0 5	0 18 8	18 Jan., 1923	0 5 1	29 May, 1924	Goodradigbee.
	LAND DISTRICT OF MUDGEE.										
26585	The Australian Mutual Provident Society (per Nickoll, Edward Harvey Bird) ...	Sydney ... ... Mudgee.	Phillip ...	Cooyal ...	217 2 0	0 3	2 14 5	4 April, 1922	0 13 1	12 Sept., 1923	Merrioo.
	LAND DISTRICT OF PICTON.										
25910	Donohoe, Thomas, junr.	Burragorang...	Westmoreland	The Peaks ...	600 0 0	0 3	7 10 0	11 July, 1922	7 10 0	24 Oct., 1923	Wollondilly.
	CENTRAL DIVISION.										
	LAND DISTRICT OF BINGARA.										
26444	Charters, Robert	Bingara	Murchison ...	Hall	1,356 0 0	0 4	22 12 0	20 Feb., 1923	5 19 8	10 April, 1924	Gwydir.
27078	The Commercial Banking Co. of Sydney Limited. (per Mack, Austin Joseph Gardner).	Sydney ... ... Care of Messrs. Ryan and Ryan, Bingara.	do ...	Derra Derra...	741 0 0	0 4½	13 17 11	20 Jan., "	2 0 9	15 May, "	do
	LAND DISTRICT OF MOREE.										
26024	Bank of New South Wales ... ... (per Butler, Sylvester Winter)	Sydney ... ... Care of W. C. Moodie, Moree.	Benarba ...	Hamilton ...	394 0 0	0 4	6 11 4	4 Jan., 1923	0 13 3	9 Jan., 1924	Boomi.
26028	Hebden, George Henry ... ... (per Welbondongah Pastoral Company Limited).	Moree ... ... 13 Hamilton-street, Sydney.	do ...	Coubal ...	479 3 0	0 4½	8 19 11	24 Feb., "	1 0 3	27 Feb., "	do
26460	Commercial Banking Company of Sydney Ltd., (per Scriven, Jane Elizabeth, Scriven Ellen Edith, and Thompson, Anne).	Sydney ... ... Moree.	do ...	Young ...	1,920 0 0	0 4	32 0 0	8 Mar., "	3 17 3	22 May, "	do
26493	The Australian Mercantile Land and Finance Company Limited. (per Kelman, John Percy)	Sydney ... ... Tantarana, near Moree.	Stapylton ...	Tantarana ...	1,500 0 0	0 4¾	29 13 9	17 Jan., "	4 15 6	23 Jan., "	Boolooroo
26519	Hebden, George Henry ... ... (per Welbondongah Pastoral Company Ltd.).	Moree ... ... 13 Hamilton-street, Sydney.	do ...	Bengerang ...	1,903 3 20	0 4½	35 14 0	24 Feb., "	7 4 6	27 Feb., "	Boomi.
	LAND DISTRICT OF NARRABRI.										
27149	Commercial Banking Co. of Sydney Ltd. ... (per Hardy, Ernest Albert)	Sydney ... ... Care of H. T. Koff, Coonamble.	Baradine ...	Bulliwy ...	533 2 0	0 3	6 13 5	13 Nov., 1922	3 6 4	20 May, 1923	Namoi.
27219	Newstead South Pastoral Company Limited	Inverell	Jamison ...	Bunyah ...	166 2 0	0 5	3 9 5	7 Feb., 1923	0 8 11	22 " "	do
	LAND DISTRICT OF WARIALDA.										
27063	Crane, William Henry	Rockdale	Burnett ...	Vicars ...	600 0 0	0 2¼	6 5 0	10 Jan., "	6 14 7	29 May, 1924	Yallaroi.

[7286] Sydney, 1st June, 1923.

NOTIFICATION SETTING APART LANDS FOR SOLDIERS' GROUP PURCHASES.

IT is hereby notified that, in pursuance of the provisions of the Returned Soldiers Settlement Act, 1916, and the Regulations thereunder, the lands comprised within the areas hereunder mentioned are hereby set apart for sale within a settlement for a group of soldiers, at the prices and under the terms and conditions stated herein, and shall be disposed of under the prevailing conditions of the law.

A discharged soldier desirous of joining this group settlement shall furnish the particulars and make the declaration in Form 9, which shall be lodged with or forwarded to the Crown Land Agent, Maitland, on or before 12 noon on 16th June, 1923.

The group purchase will be subject to the conditions provided by Regulation 17 of the Returned Soldiers Settlement Act, 1916, except that the annual instalments of purchase money shall be at the rate of 6 per centum of the notified capital value, and that interest on the balance of purchase money shall be charged at the rate of 5 per centum per annum.

Any building erected must conform to the Ordinances under the Local Government Act.

A Crown grant of the land will be issued upon the Minister being satisfied that the conditions attaching to the block have been fulfilled, and on payment of the purchase-money, deed fee, and stamp duty, and any money owing by the holder to the Crown in respect of the block or any improvements thereon.

The principal conditions which attach to a Soldiers' Group Purchase are as follows :—

(*a*) Residence for a term of five years.
(*b*) Payment of annual instalments of purchase money at the rate herein notified, the first of such instalments being due twelve months after confirmation.
(*c*) Reasonable measures shall be taken to free and keep the land free from rabbits and other noxious animals, and from noxious weeds and plants.
(*d*) Sufficient green timber shall be preserved for shade and shelter purposes.
(*e*) Existing improvements shall be kept in good repair.
(*f*) Buildings shall be insured, in the name of the Minister, against loss by fire.
(*g*) The boundaries of the block shall be fenced with a substantial fence, to be approved by the Minister, within three years from date of confirmation.

W. E. WEARNE, Minister for Lands.

NOTE.—*All information may be obtained from, and all forms of application will be filled in by the Crown Lands Agent, free of cost, if so desired by the applicant.*

FARMS WITHIN WESTON SOLDIERS' GROUP PURCHASE AREA No. 43.

LAND DISTRICT OF MAITLAND, AND CESSNOCK SHIRE.

County.	Parish.	Portion.	Area of Farm.	Nature of Improvements.	Nearest Town and distance therefrom.	Class of Land.	Capital Value including Value of Improvements.	Annual Instalment being 6% of Capital Value.	Plan.
			a. r. p.				£ s. d.	£ s. d.	
Northumberland	Heddon ..	433	6 2 7	Cottage, poultry buildings, fencing, and Hunter River water supply.	Weston, 1½ miles; Kurri Kurri, about 2 miles.	Poultry farming...	1,115 0 0	66 18 0	N. 5,511–2,111.
Do ..	do ...	443	6 0 0	do do ...	do	do ...	1,130 0 0	67 16 0	N. 5,513 ,,
Do ...	do ...	445, 446	14 0 29	do do ...	do	do ...	1,150 0 0	69 0 0	N. 5,512 ,,
Do ...	do ...	451	7 2 37	do do ...	do	do ...	1,110 0 0	66 12 0	N. 5,518 ,,
Do ...	do ...	457	7 3 36	do do ...	do	do ...	1,110 0 0	66 12 0	N. 5,517 ,,
Do ...	do ...	458	7 2 33	do do ...	do ...	do ...	1,100 0 0	66 0 0	N. 5,517 ,,
Do ...	do ...	462	7 1 27	do do ...	do	do ...	1,115 0 0	66 18 0	N. 5,517 ,,
Do ...	do ...	467	8 1 37	do do ...	do	do ...	1,130 0 0	67 16 0	N. 5,516 ,,

[Papers—Clos. Sett. 1923-1,920.]

NOTE.—There are approximately 3,000 head of poultry on the settlement, which will be available for allotment to the successful applicants. Covering part of reserve 56,970 from sale and lease generally, notified 23rd March, 1923, is revoked this day.

[7359] Sydney, 1st June, 1923.

CONDITIONAL LEASES.

NOTICE is hereby given that the rents for the Conditional Leases, as particularised in the following Schedule, have been determined at the respective rates per acre stated.

Any difference of rent found to be due to the Crown between the provisional rent and the rent as now determined (together with arrears of rent now due) must be paid within one month from the date of this notice to the Land Agent of the District or to the State Treasurer.

The renewal rent on any lease must be paid yearly in advance, either to the Land Agent of the District or to the State Treasurer, not later than the last day of the annual term of the lease, but it will be accepted at any time prior to that date, if tendered.

Any rent paid after the due date will bear interest, accruing due day by day, at the rate of 5 per cent. per annum.

W. E. WEARNE, Minister for Lands.

No. of Conditional Lease.	Lessee.	Address.	Date of Application.	County and Parish.	Portion.	Area granted.	Rate per acre.	Annual Rent.	Amount paid.	Balance Due.	Date when Interest commenced on Arrears.	Original Conditional Purchase of Series.	Shire.
						Acres.	d.	£ s. d.	£ s. d.	£ s. d.			
EASTERN DIVISION.													
Land District of Barmedman.													
1921- 1	Reeves, William George.	Grogan ..	1921. 21 Feb...	Bland; Carumbi	140	93	12	4 13 0	0 15 6	0 15 6* 0 15 6* 11 12 6	21 Feb., 1922 21 „ 1923	Freehold por. 9	Narrabarra.
Land District of Port Macquarie.													
1922-13	The English, Scottish, and Australian Bank Ltd. (per Kirkman Matthew John)	Sydney.. Kindee	1922. 8 July..	Macquarie; Albert.	168	266¾	2¼	2 10 1	2 3 4	0 6 9	.....	1901- 4	Hastings.
25	Kirkman, James Wallis.	Long Flat ..	1 Dec...	do ..	169	140¼	2	1 3 5	0 16 8†	0 6 9	.....	1899-14	do
CENTRAL DIVISION.													
Land District of Moree.													
1922-22	Bank of New South Wales, (per Jurd, Alvina)	Sydney.. Luckall, Moree.	1922. 17 July..	Courallie; Talmoi.	110	1,368	4	22 16 0	Nil.	11 8 0* 11 8 0	17 July, 1922	1882-197	Boomi.
31	Bank of New South Wales. (per Bucknell, Theodore Francis)	Sydney.. Baroona, Moree	18 „ ..	Benarba; Tillaloo.	25	889	4	14 16 4	Nil.	7 8 2* 7 8 2	18 July, 1922	1911- 25	do
35	Gough, Francis Henry.	Garah	17 „ ..	do ..	23	933	4	15 11 0	Nil.	7 15 6* 7 15 6	17 July, 1922	1921- 15	do

NOTE.—The title to, and rent of, the above leases commence from date of application.
* This is arrears of rent at the provisional rate of 2d. per acre per annum.
† Includes deposit paid with withdrawn conditional lease 1922-14.

[7357] Sydney, 1st June, 1923.

NOTIFICATION OF THE ADDITION OF THE NON-CONVERTIBLE AREAS OF CONDITIONAL LEASES TO THE CONVERTIBLE AREAS THEREOF.

IT is hereby notified that, in pursuance of the provisions of section 188A of the Crown Lands Consolidation Act, 1913, the portions of land particularised in the Schedule hereunder are added to and now form part of the convertible areas of the conditional leases mentioned in such Schedule at the capital values and rentals stated.

W. E. WEARNE, Minister for Lands.

Papers.	Portion.	Parish.	County.	Area.	Added to—	Capital Value per Acre.	Rent per Acre.	Land District.	Date from which addition takes effect.	Future Convertible Area of C.L.	Future Rent of C.L.	Shire.
Sales				a. r. p.	C.L.	£ s. d.	s. d.			a. r. p.	£ s. d.	
1923-4,452	39	Murraiman.	Leichhardt	940 0 0	1910-30	1 7 6	0 6	Coonamble	5 Mar., 1923	2,640 1 0	67 5 11	Wingadee.
5,744	30	Harvey ...	Stapylton..	1,706 0 0	1916- 2	1 7 6	0 4½	Moree ..	20 „ „	3,831 0 0	69 9 9	Booloo-roo.
9,152	Part of 5.	Noora ...	Benarba ..	1,950 0 0	1922- 2	1 0 0	0 2½	do ..	4 May, „	3,936 0 0	36 18 0	Boomi.

[7381] Sydney, 1st June, 1923.

FORFEITED CONDITIONAL LEASE.

NOTICE is hereby given that the undermentioned Conditional Lease, and all rights attached thereto, is hereby declared forfeited through non-payment of rent; but such forfeiture shall not take effect until the expiration of thirty clear days after this notification.

[C.S. 1922-13,067]

W. E. WEARNE, Minister for Lands.

CENTRAL DIVISION.

Land District of Coonabarabran.

No. of C.L.	Lessee.	Address.	County.	Parish.	Portion.	Shire.	Area.	Annual Rent.	Amount in arrear, exclusive of interest.	Basal C.P.
							Acres.	£ s. d.	£ s. d.	
1921-4	Bicket, John (now Stinson, William Thomas).	Blayney	Gowen ..	Baby... ...	37	Coonabarabran.	951	18 16 1	37 12 2	.....

[7363] Sydney, 1st June, 1923.

EXTENSION OF TERMS OF RESIDENTIAL LEASES.

IT is hereby notified that the terms of the Residential Leases hereunder specified have been extended under the provisions of section 220 of the Crown Lands Consolidation Act, 1913, to the dates mentioned in the subjoined Schedule, subject to the existing conditions so far as they now apply, and to the usual conditions relating to Residential Leases as prescribed by Regulation 131, and to the special conditions as set out in footnote hereof.

W. E. WEARNE, Minister for Lands.

SCHEDULE.

No. of Lease.	Date of Gazette notice granting Residential Lease.	Reg. No. of Papers.	Name and Address of Lessee.	County.	Parish.	Gold-field.	Area.	Annual Rent.	Extended Term of Lease. From—	Extended Term of Lease. To—	Rent required for current year.
							a. r. p.	£ s. d.	1922.	1932.	£ s. d.
1911-6, Mudgee.	15 May, 1912 ...	Occ. 1923-3,004	Edward Thomas Benson, of Linburn.	Phillip ...	Ccoyal ...	Gulgong ...	1 0 0 (por. 154). P. 1,837-2,125.	1 10 0	15 May...	14 May .	2 10 0
1913-4, Mudgee.	21 Oct., 1914...	1923-2,574	Thomas Shortle, of Gulgong.	do ...	Gunta-wang.	do ...	10 0 0 (por. 391). P. 3,639-2,125.	2 10 0	1924. 21 July...	1934. 20 July..	.....
1908-5, Parkes.	11 Aug., 1909...	1923-2,632	Constantine Fisher, junior, of Parkes.	Ashburn-ham.	Currajong..	Billabong ...	8 3 0 (por. 871). A. 6,685-1,770.	3 0 0	1923. 11 Aug....	1927. 10 Aug..	.....
608, Wellington.	22 April, 1903...	1923-2,231	William George Henry Bower, of Bodangora.	Lincoln ...	Bodangora	Mitchell's Creek.	10 0 0 (por. 98). L. 1,577-1,563.	3 0 0	22 April	1931. 21 April..	3 0 0
678, Wellington.	9 July, 1904...	1923-2,227	Do ...	do ...	do ...	do ...	10 0 0 (por. 94). L. 1,577-1,566.	3 0 0	22 „ ...	1932. 8 July .	.....

Deposit of £1 has been applied in payment of costs in each case.

[7432] Sydney, 1st June, 1923.

ABSOLUTE REVERSAL OF VOIDANCE OF A CROWN-LEASE.

IT is hereby notified, for general information, that, in accordance with the provisions of the Crown Lands Consolidation Act and Regulations, the voidance declared under notification in the Government Gazette of 10th November, 1922, of the Crown-lease hereunder specified, has been reversed.

W. E. WEARNE, Minister for Lands.

No. of Lease and Land District.	Name of Lessee.	No. of Portion.	Parish.	County.	Shire.	Crown-lease Area No.	Annual Rental.
							£ s. d.
1920-20, Gloucester.	Daniel Charles Penfold ...	115	Myra	Hawes	Gloucester ...	3,577	9 9 3

[7431] Sydney, 1st June, 1923.

FORFEITURE OF A CROWN-LEASE.

IT is hereby notified that the Crown-lease specified hereunder is declared forfeited in accordance with the provisions of the Crown Land Consolidation Act, 1913.

The forfeiture to take effect at the expiration of thirty clear days from this date.

W. E. WEARNE, Minister for Lands.

No. of Lease and Land District.	Name of Lessee.	No. of Portion.	Parish.	County.	Shire.	Crown-lease Area No.	Annual Rental.	Reason for Forfeiture.
							£ s. d.	
1919-17, Bathurst	Samuel Matthew Banks Cosier.	61	Walberton...	Roxburgh ...	Rylstone..	1,890	11 9 2	Non-payment of rent.

[7388] Sydney, 1st June, 1923.

ABSOLUTE REVERSAL OF FORFEITURE OF A CROWN LEASE.

IT is hereby notified, for general information, that, in accordance with the provisions of the Crown Lands Consolidation Act and Regulations, the forfeiture declared under notification in the Government Gazette of 25th May, 1923, of the Crown-lease hereunder specified, has been reversed.

W. E. WEARNE, Minister for Lands.

No. of Lease and Land District.	Name of Lessee.	No. of Portion.	Parish.	County.	Shire.	Crown-lease Area No.	Annual Rental.
							£ s. d.
1915-4, Tenterfield	Andrew Ernest Austin	54	Donaldson ...	Clive ...	Tenterfield..	1,679	16 6 0

[7379] Sydney, 1st June, 1923.

FORFEITED CONDITIONAL PURCHASES.

NOTICE is hereby given that the undermentioned Conditional Purchases of land, and all rights attached to such purchases, have become and are hereby declared forfeited through non-payment of instalments of purchase money; but such forfeiture shall not take effect until the expiration of thirty clear days after this notification.

W. E. WEARNE, Minister for Lands.

CENTRAL DIVISION.

Land District of Deniliquin.

No. of C.P.	Purchaser.	Date of Purchase.	Area.	Section of the Act.	County.	Parish.	Plan No.	Portion No.	Papers.	Amount in Arrears.	Shire.
			a. r. p.						S.	£ s. d.	
1891-60	Rowley, George (now Vanston, Joshua Davis).	2 July, 1891	640 0 0	24-26	Wakool ...	Nunnagoyt	W. 1,810-1,917	19	1923-10,540	29 4 2	Wakool.
1891-61	Rowley, David (now Vanston, Joshua Davis).	2 " "	640 0 0	24-26	do ...	do ...	W. 1810-1,917	20	" "	67 4 0	do

[7380] Sydney, 1st June, 1923.

FORFEITED CONDITIONAL PURCHASE.

NOTICE is hereby given that the undermentioned Conditional Purchase of land, and all rights attached to such purchase, have become and are hereby declared forfeited through non-fulfilment of the condition of residence; but such forfeiture shall not take effect until the expiration of thirty clear days after this notification.

W. E. WEARNE, Minister for Lands.

CENTRAL DIVISION.

Land District of Gunnedah.

No. of C.P.	Purchaser.	Date of Purchase.	Area.	Section of the Act.	County.	Parish.	Plan No.	Portion No.	Papers.	Shire.
			a. r. p.							
1920-25	Vine, Albert James	20 Dec., 1920	18 2 0	183	Pottinger ..	Bogabri ..	P. 5,060-1,781..	249	S. 1928-9,663 ..	Namoi.

[7386] Sydney, 1st June, 1923.

NOTIFICATION SETTING APART FARMS WITHIN SETTLEMENT PURCHASE AREAS.

IT is hereby notified, for public information, that the Settlement Purchase Farms hereunder specified will be available for Settlement Purchase application, under the provisions of the Closer Settlement Acts, on and after 2nd July, 1923. Applications received between 2nd July, 1923, and 7th July, 1923, will be treated as simultaneous.

Applications shall be made on Form 18, and shall be lodged with the Crown Land Agent of the Land District in which the farm is situated by the applicant in person, or by his agent or attorney in person, duly authorised for the purpose in writing, during office hours on 2nd July, 1923, or during office hours on any subsequent business day, or may be forwarded on any day to the land agent by post, but so as not to be received by the land agent before 2nd July, 1923.

Applications must be accompanied by the prescribed deposit and stamp duty unless applicants be returned soldiers, when such payments are optional.

The interest to be paid on the unpaid balance of purchase money shall be at the rate of 5½ per centum per annum.

W. E. WEARNE, Minister for Lands.

SETTLEMENT PURCHASE FARM WITHIN TUCKER'S SETTLEMENT PURCHASE AREA.

EASTERN DIVISION.

Land District of Parramatta, and Liverpool Municipality.

County.	Parish.	Portions comprised in Farm.	Area of Farm.	Capital Value, including value of improvements.	Annual Instalments at 6½ per cent.	Stamp Duty.	Nature of improvements.	Nearest Town and distance therefrom.	Class of Land, Water Supply, &c.
			a. r. p.	£ s. d.	£ s. d.	£ s. d.			
Cumberland	St. Luke's..	297	30 1 36¾	750 0 0	48 15 0	6 0 0	Cottage, tanks, dairy, shed, cow-yards, fowl-houses, pig-styes, fruit trees, fencing, and clearing.	About 4 miles from Liverpool station (2 miles good and 2 very rough).	Gently undulating country, having frontage to permanent water in Cabramatta Creek; practically all cleared for plough; yellow and light loamy soils; suitable for fodder crops, poultry and pig farming, and dairying. Average annual rainfall about 36 inches. Plan C. 3,193-2,030. Papers—Clo. Sett. 6,103-11.
Do ..	Cabramatta	63							

Note.—Municipal rates (if any) owing on this farm, must be paid by successful applicant.

[7385] Sydney, 1st June, 1923.

IT is hereby notified, for general information, that the Group Purchases specified hereunder are declared forfeited in accordance with the provisions of the Returned Soldiers Settlement Act, 1916, section 7B.

W. E. WEARNE, Minister for Lands.

Papers No.	Group Purchase No.	Holder.	Situation of Land.	Reason of Forfeiture.	Land District.
Clo. Sett. 10,382 ..	1921-26, Bankstown ...	Gallagher, William Ernest ..	Portion 134, parish of Bankstown, county of Cumberland, Bankstown Municipality.	Non-payment of rent.	Parramatta.
" 10,143 ..	39, " ..	McKnight, William	Portion 149, parish of Bankstown, county of Cumberland, Bankstown Municipality.	do ...	do
" 10,141 ..	37, " ..	Horsington, Alfred Clive ..	Portion 147, parish of Bankstown county of Cumberland, Bankstown Municipality.	do ..	do

[7389] Sydney, 1st June, 1923.

IT is hereby notified that, in pursuance of the provisions of the 36th section of the Closer Settlement Act, 1904, the Settlement Purchases particularised in the subjoined Schedule, all rights attached to such purchases, and all moneys paid in connection therewith, are hereby forfeited.

W. E. WEARNE, Minister for Lands.

No. of Settlement Purchase	Purchaser.	Portion No.	Farm No.	Area.	Parish.	County.	Cat. No. of Plans.
	LARRAS LAKE SETTLEMENT PURCHASE AREA. EASTERN DIVISION. LAND DISTRICT OF MOLONG; AMAROO SHIRE.						
1911- 1	John Joseph Owens ... . (Commissioners of the Government Savings Bank of New South Wales, mortgagees).	74	2	a. r. p. 400 0 0	Three Rivers...	Wellington ...	W. 4,876-2,091. Papers—Clo. Sett. 5,478-14.
	LAMERAND'S SETTLEMENT PURCHASE AREA. EASTERN DIVISION. LAND DISTRICT OF INVERELL; BANNOCKBURN SHIRE.						
1921- 1	Alfred Lionel Grabham	155, 157, 181, and 371.	...	284 3 0	Burnett ...	Burnett ...	B. 610-1,951. B. 2,633 „
2	Robert Harold Auld Grabham ...	205, 206, 372, and 373.	...	285 1 0	do ...	do ...	B. 787 „ R. B. 2,634 „ B. 2,635 „ Papers—Clo. Sett. 1923-1,584.
	WALLIS SETTLEMENT PURCHASE AREA. EASTERN DIVISION. LAND DISTRICT OF BELLINGEN; NAMBUCCA SHIRE.						
1920- 8	John Wallace	49, 64, and 79.	1	260 0 0 (ex. roads).	North Creek...	Raleigh ...	R. 1,573-1,714. R. 2,141 „ R. 2,486 „ Papers—Clo. Sett. 7,401-17.
	GLENALVON SETTLEMENT PURCHASE AREA. CENTRAL DIVISION. LAND DISTRICT OF DUBBO; GILGANDRA SHIRE.						
1920-33	Reuben Finch	4 and 12	...	699 2 0 (ex. road).	Breelong ...	Ewenmar ...	E. 1,623-1,890 R. E. 1,434 „ Papers—Clo. Sett. 538-9.
	OSWALD'S SETTLEMENT PURCHASE AREA. EASTERN DIVISION. LAND DISTRICT OF INVERELL; BANNOCKBURN SHIRE.						
1921-13	James Lamont...	11	...	203 3 10	Little Plain ...	Murchison ...	M. 2,757-1,789 Papers—Clo. Sett. 853-4.
	MORRIS' (4) SETTLEMENT PURCHASE AREA. EASTERN DIVISION. LAND DISTRICT OF INVERELL; BANNOCKBURN SHIRE.						
1920- 2	Robert Bennett	258 and 267.	1	85 2 25 (ex. road and railway).	Inverell ...	Gough ...	G. 4,927-1,761 Papers—Clo. Sett. 7,379-15.
	BRINDLEY PARK SETTLEMENT PURCHASE AREA. EASTERN DIVISION. LAND DISTRICT OF MUSWELLBROOK; MERRIWA SHIRE.						
1921- 2	Jack Douglas Macpherson	28, 29, 33, 160	...	833 1 0 (ex. road).	Boggibri ...	Brisbane ...	B. 47-1,511, 4,697-2,096 Papers—Clo. Sett. 515-8.
	MENZIE'S SETTLEMENT PURCHASE AREA. CENTRAL DIVISION. LAND DISTRICT OF WAGGA WAGGA; COOLAMON SHIRE.						
1921-42	Alfred James Robertson	151	...	654 0 0	Methul ...	Bourke ..	B. 3,866-1,806 Papers—Clo. Sett. 1,453-4.
	BOORABIL SETTLEMENT PURCHASE AREA. CENTRAL DIVISION. LAND DISTRICT OF WYALONG; LACHLAN SHIRE.						
1911- 4	Samuel Miller (deceased)	43	3	2,074 0 0	Curriba ...	Dowling ...	D. 622-1,841 Papers—Clo. Sett. 7,115-12.

[7383] Sydney, 1st June, 1923.

IT is hereby notified, for general information, that, in accordance with the provisions of section 4B of the Returned Soldiers Settlement Act, 1916, applications for Soldiers' Group Purchases have been confirmed for the lands set forth in the annexed Schedule.

W. E. WEARNE, Minister for Lands.

EASTERN DIVISION.

LAND DISTRICT OF CASINO; AND KYOGLE SHIRE.

Soldiers' Group Purchase Area No. 31 (Dyraaba).

SCHEDULE REFERRED TO.

No. of Purchase.	Name of Applicant.	Block No.	Portion No.	Area.	Parish.	County.	Date of Confirmation.
				a. r. p.			
1923-86	McKay William	6	145	180 0 0 (ex. road).	Dyraaba ...	Rous	24 May, 1923.
87	Dwyer, John Stephen	43	269	433 2 0 (ex. road).	Queebun ...	do	24 „ „

[7382] Sydney, 1st June, 1923.

FORFEITED HOMESTEAD FARM.

NOTICE is hereby give that, in pursuance of the provisions of section 7 (4) of the Returned Soldiers Settlement Act, 1916, the interest of the holder in the Homestead Farm specified in the following Schedule is hereby declared forfeited through non-payment of interest and instalments; but such forfeiture shall not take effect until the expiration of thirty clear days after this publication.

W. E. WEARNE, Minister for Lands.

CENTRAL DIVISION.

LAND DISTRICT OF PARKES.

No. of H.F.	Selector.	Date of Selection.	Area.	Section of the Act.	County.	Parish.	Plan No.	Portion No.	Papers.	H.F. Area No.	Shire.
			Acres.								
1917-1	Doran, William Henry (now His Majesty the King).	17 Feb., 1917	772	119	Narromine	Hervey ...	N. 1,489-1,884 B.	36	S. 23-9,227	636	Goobang.

[7378] Sydney, 1st June, 1923.

FORFEITED HOMESTEAD FARM.

NOTICE is hereby given that, in pursuance of the provisions of the Crown Lands Consolidation Act, 1913, the interest of the holder in the Homestead Farm specified in the following Schedule is hereby declared forfeited through non-payment of rent; but such forfeiture shall not take effect until the expiration of thirty clear days after this publication.

W. E. WEARNE, Minister for Lands.

CENTRAL DIVISION.

LAND DISTRICT OF WYALONG.

No. of H.F.	Selector.	Date of Selection.	Area.	Section of the Act.	County.	Parish.	Plan No.	Portion No.	Papers.	H.F. Area No.	Amount of Arrears.	Shire.
			Acres.								£ s. d.	
1914-62	Baldwin, Oliver ...	2 Mar., 1914	869	119	Dowling ...	Curriba ...	D. 592-1,841.	70	S. 23-10,692	268	142 17 2 (rent). 1 19 1 (survey fee).	Lachlan.

[7384] Sydney, 1st June, 1923.

REVERSAL OF FORFEITURE OF HOMESTEAD FARM.

IT is hereby notified that forfeiture of the undermentioned Homestead Farm, which was published in the Gazette on the date specified hereunder, has been reversed.

W. E. WEARNE, Minister for Lands.

EASTERN DIVISION.

LAND DISTRICT OF TAREE.

No. of H.F.	Selector.	Date of Selection.	Area.	County.	Parish.	Plan No.	Portion No.	Date of Gazettal of Forfeiture.	H.F. Area No.	Papers.	Shire.
			Acres.								
1920-41	Driscoll, Cornelius Allen.	8 Nov., 1920	456	Gloucester	Bohnock ...	G. 4,770-1,497	139	1 Sept., 1922	933	S. 1923-8,213	Manning.

[7372] Sydney, 1st June, 1923.

REVERSAL OF NON-RENEWAL OF A PREFERENTIAL OCCUPATION LICENSE.

IT is hereby notified, for general information, that so much of the notice appearing in Government Gazette No. 13 of the 2nd February, 1923, as relates to the non-renewal of the preferential occupation license hereunder named, is hereby cancelled.

This cancellation is, however, subject to any conflicting interests which may have arisen and may arise between the 31st December, 1922, and this date.

W. E. WEARNE, Minister for Lands.

No. of Papers.	Number and Name of Preferential Occupation License.	Name of Licensee.	Division of State.	County.	Land District.	Shire.
Occ. 1923-3406	No. 294A, Murgah ...	Mary Austin	Central ..	Wakool, Townsend.	Deniliquin ...	Windouran.

[7356] Sydney, 1st June, 1923.

NOTIFICATION OF ADDITIONS TO HOLDINGS.

IT is hereby notified that, in pursuance of the provisions of section 163 of the Crown Lands Consolidation Act, 1913, the portions of land particularised in the Schedule hereunder are added to and now form part of the Holdings mentioned in such Schedule, at the capital values stated.

W. E. WEARNE, Minister for Lands.

SCHEDULE.

Portion	Parish.	County.	District.	Area.	Capital value per acre of added area.	Date from which addition takes effect.	Added to—	New Area of Holding.	Future annual payment on Holding.	Section.	Shire.
				a. r. p.	£ s. d.			a. r. p.	£ s. d.		
34	Orara ...	Fitzroy ...	Grafton ...	10 2 30	3 10 0	29 Mar., 1923 ..	C.P. 1910-38 (portion 34), H. Schofield.	210 2 30	11 17 5	163	Dorrigo.
86	Redbank..	Nicholson..	Hillston ..	23 2 0	3 0 0	21 Dec., 1922 ...	C.P. 1922-18 (portions 119, 120 and 121) L Hutchison.	111 1 0	12 7 3	143	Hillston Municipality.

[7365] Sydney, 1st June, 1923.

NOTIFICATION OF PROPOSED OPENING OF ROADS, OF PROPOSED DECLARATION OF EXISTING ROADS AND PARTS OF EXISTING ROADS TO BE PUBLIC ROAD, AND OF PROPOSED CLOSING OF ROADS AND PARTS OF ROADS DEEMED TO BE UNNECESSARY.

NOTICE is hereby given that the Minister for Lands deems it expedient that certain roads should be opened, and that it is proposed to resume for the purpose, under the provisions of the Public Roads Act, 1902, the lands hereunder described, and to declare the existing roads and parts of existing roads particularised hereunder to be Public Road.

The proposed roads, &c., are shown upon plans which can be inspected at this Office, and a copy of the same may be inspected at the respective Offices of the Crown Land Agents for the Land Districts in which the lands are situated.

All persons interested are hereby called upon to set forth in writing and to forward to the Minister, within one month from the date of this notice, any objections which may appear to them to exist to the proposals above stated.

Notice is also given that the Minister is of opinion that it is expedient to close the roads and parts of roads hereunder specified, and all persons interested are hereby called upon to set forth in writing, addressed to the Minister for Lands, within one month from this date, any objections which may appear to them to exist to the closing of the said roads and parts of roads.

Plans showing the roads and parts of roads proposed to be closed can be inspected at this Office, and a copy of the same may be inspected at the respective offices of the Crown Land Agents for the Land Districts in which the lands are situated.

W. E. WEARNE, Minister for Lands.

DESCRIPTION OF ROAD TO BE OPENED:—Road widening at Chatham-street and Lambton-road (Broadmeadow Tram Junction), parish of Newcastle, county of Northumberland, municipality of Hamilton,—as shown on plan catalogued R. 15,225-1,603.
[Registration No. of Papers—Roads 1922-812-5.]

DESCRIPTION of the land which it is proposed to resume.

LAND DISTRICT OF NEWCASTLE.

Portion No.	Area.	Parish Name.	Reputed Owner.	Occupier.	Character of Holding.	Width of Land to be Resumed.	Area to be Resumed.	Remarks.
	a. r. p.						a. r. p.	
2,108	Originally 0 0 7	Newcastle	Railway Commissioners.	.....	Freehold ...	3.03 links & variable.	0 0 0½	Embraces land acquired by the Railway Commissioners for road purposes.

DESCRIPTION OF ROAD TO BE OPENED:—Deviation of part of reserved road within portion 227 parish of Taloumbi, county of Clarence, Harwood Shire,—as shown on plan catalogued R. 15,160-1,603
[Registration No. of Papers—Roads 1922-211-10.]

DESCRIPTION of the land which it is proposed to resume, and of part of road deemed to be unnecessary which it is proposed to close.

LAND DISTRICT OF GRAFTON.

Portion No.	Area.	Parish Name.	Reputed Owner.	Occupier.	Character of Holding.	Width of Land to be Resumed.	Area to be Resumed.	Part of Road proposed to be closed, &c.
	a. r. p.						a. r. p.	
227	100 0 0	Taloumbi ...	Francis James Smith.	Francis James Smith.	Freehold ...	100 links ..	2 1 10	The unnecessary part of reserved road within portion 227, east of the proposed road, is proposed to be closed and to be granted as compensation.

DESCRIPTION OF ROAD TO BE OPENED:—Road diversions adjoining North Coast railway, within portion 141, parish of Cairncross, county of Macquarie, Hastings Shire,—as shown on plans catalogued R. 15,216-1,603, and R. 15,215-1603.
Registration No. of Papers—Roads 1921-157-3.]

DESCRIPTION of the lands which it is proposed to resume.

LAND DISTRICT OF PORT MACQUARIE.

Portion No.	Area.	Parish Name.	Reputed Owner.	Occupier.	Character of Holding.	Width of Land to be Resumed.	Area to be Resumed.	Remarks.
	a. r. p.						a. r. p.	
Originally part of 141.	132 1 10	Cairncross	The Railway Commissioners.	.....	Freehold ...	Variable ...	0 2 35¾ (in two parts).	Embraces land acquired by Railway Commissioners for road diversion, and indicated by red colour on plan R. 15,215-1,603.
Do ...	132 1 10	do ...	do ...	.....	do ...	100 links & variable.	1 0 5¼ (in two parts).	Embraces land acquired by Railway Commissioners for road diversion, and indicated by red colour on plan R. 15,216-1,603.

[7366] Sydney, 1st June, 1923.

NOTIFICATION UNDER THE PUBLIC ROADS ACT, 1902, OF RESUMPTION OR WITHDRAWAL AND DEDICATION OF LANDS FOR ROADS, OF RE-MARKED ROADS, OF DECLARATION OF RE-MARKED ROADS, AND OF EXISTING ROADS AND PARTS OF EXISTING ROADS TO BE PUBLIC ROAD, AND OF THE CLOSING OF ROADS AND PARTS OF ROADS DEEMED TO BE UNNECESSARY.

HIS Excellency the Governor, with the advice of the Executive Council, directs it to be notified that, in pursuance of the Public Roads Act, 1902, the lands hereunder described, which are required for the roads hereunder specified (in respect of which roads notice of proposal to open the same has duly been given) shall be and are hereby resumed or withdrawn for the several roads referred to; and that the said lands shall be and are hereby dedicated as roads; that the re-marked roads and existing roads and parts of existing roads particularised hereunder shall be and are hereby declared to be Public Road; and that the roads and parts of roads hereunder specified, which are deemed to be unnecessary (in respect of which notice of proposal to close the same has duly been given) shall be and are hereby closed.

W. E. WEARNE, Minister for Lands.

DESCRIPTION OF ROAD OPENED:—Part of road from Mogongong railway station to Brundah railway station, along the north-eastern side of the railway line, parish of Bungalong, county of Monteagle, Weddin Shire,—as shown on plan catalogued R. 11,295-1,603.

[Registration No. of Papers—Roads 1909-485-62.]

DESCRIPTION of lands now resumed for the Road specified above, and dedicated as a Public Road.

A proposal to resume the lands referred to for the Road in question was published in the Government Gazette of 27th August, 1913, folio 5403.

LAND DISTRICT OF GRENFELL.

Portion No.	Area.	Parish Name.	Registered Owner.	Occupier.	Character of Holding.	Width of Land Resumed.	Area Resumed.
	a. r. p.						a. r. p.
6	309 1 20	Bungalong ...	W. D. Pfeiffer	W. D. Pfeiffer	Freehold ...	100 links ..	2 1 29

DESCRIPTION OF ROAD OPENED:—Part of road from Copeton to Inverell, parish of Auburn Vale, county of Hardinge, Bannockburn Shire,—as shown on plan catalogued R. 14,712-1,603.

[Registration No. of Papers—Roads 1921-383-19.]

DESCRIPTION of lands now resumed and withdrawn for the road specified above, and dedicated as a Public Road

A proposal to resume and withdraw the lands referred to for the road in question was published in the Government Gazette of 4th August, 1922, folio 4404.

LAND DISTRICT OF INVERELL.

Portion No	Area.	Parish Name.	Reputed Owner.	Occupier.	Character of Holding.	Width of Land Resumed and Withdrawn.	Area Resumed and Withdrawn.	Remarks.
	a. r. p.						a. r. p.	
4 5/8	60 0 0	Auburn Vale.	Samuel Cross ...	Samuel Cross, and track in use.	Freehold ...	100 links ...	3 2 2	An area of 2 acres of Crown Land lying between portions 222 and 4, is to be granted, in compensation.
62	40 0 0	Do ...	The Trustees in the estate of the late Theo Cooper.	The Trustees in the estate of the late Theo Cooper, and track in use.	do ..	100 " ...	0 2 24	.....
PML 4	18 1 10	Do ...	The Leviathan Tin Mine (N.L.).	The Leviathan Tin Mine (N.L.).	PLLS 1,462 ..	100 " ...	1 3 0	This area is withdrawn to a depth of 20 feet below and including the surface.

DESCRIPTION OF ROAD OPENED:—Branch road from the Nimbin-Blue Knob road to the Nimbin cemetery, parish of Terania, county of Rous, Terania Shire,—as shown on plan catalogued R. 14,874-1,603.

[Registration No. of Papers—Roads 1921-661-13.]

DESCRIPTION of the lands now resumed for the road specified above, and dedicated as a Public Road.

A proposal to resume the lands referred to for the road in question was published in the Government Gazette of 6th October, 1922, folio 5532.

LAND DISTRICT OF LISMORE.

Portion No.	Area.	Parish Name.	Reputed Owner.	Occupier.	Character of Holding.	Width of Land Resumed.	Area Resumed.
	a. r. p.						a. r. p.
73	182 3 0	Terania	W. G. Swanson	W. G. Swanson	Sett. Pur. 20-12	100 links and variable.	0 3 20

DESCRIPTION OF ROAD OPENED:—Part of road from Wauchope to Yarras, opposite Ellenborough Public School, parish of Ellenborough, county of Macquarie, Hastings Shire,—as shown on plan catalogued R. 14,953-1,603.

[Registration No. of Papers—Roads 1921-679-21.]

DESCRIPTION of lands now resumed for the Road specified above, and dedicated as a Public Road.

A proposal to resume the lands referred to for the road in question, was published in the Government Gazette of 5th January, 1923, folio 73.

LAND DISTRICT OF PORT MACQUARIE.

Portion No.	Area.	Parish Name.	Reputed Owner.	Occupier.	Character of Holding.	Width of Land Resumed.	Area Resumed.	Remarks.
	a. r. p.						a. r. p.	
27 (part).	40 0 0	Ellenborough	Frank Norrie ...	Fenced road in use	Part of C.P. 07-16 of 108 acres.	100 links...	1 0 0	.....
27 (part).	40 0 0	Do ...	do ...	.....	do ...	Variable ...	1 1 0	This area (1 acre 1 rood) is resumed as "severed land."

NOTIFICATION OF RESUMPTION, WITHDRAWAL, AND DEDICATION OF LANDS FOR ROADS, &c.—*continued.*

DESCRIPTION OF ROADS OPENED:—Deviation in part of road up Spring Creek, parish of Meringo, county of Auckland, Mumbulla Shire,—as shown on plan catalogued R. 14,979-1,603.

[Registration No. of Papers—Roads 1922-128-15.]

DESCRIPTION of lands now withdrawn for the road specified above, and dedicated as a Public Road, of parts of existing roads declared to be Public Road and of road and part of road deemed to be unnecessary, which are now closed.

A proposal to withdraw the lands referred to for the road in question, to declare parts of existing roads to be Public Road, and to close the road and part of road deemed to be unnecessary, was published in the Government Gazette of 9th March, 1923, folio 1402.

LAND DISTRICT OF BEGA.

Portion No.	Area.	Parish Name.	Reputed Owner.	Occupier.	Character of Holding.	Width of Land Withdrawn.	Area Withdrawn	Road and part of road closed, &c., also parts of existing roads declared to be Public Road.
	a. r. p.						a. r. p.	
217	41 0 0	Meringo ...	E. E. C. Lovelock	E. E. C. Lovelock..	H.F. 21-1	100 links ..	0 3 25	.....
304	30 0 0	Do ...	Eleanor M. Nicholls.	Eleanor M. Nicholls	H.F. 18-28	100 „ ...	1 2 5	.....
303	28 2 0	Do ...	The Commissioners of Government Savings Bank of N.S.W.	Donald Rankin ...	H.F. 18-8	100 links & variable.	2 3 21	The unnecessary part of boundary road on the south of portion 303, west from the north-west corner of portion 5, is closed and added to portion 303; the area thereof and of H.F. 18-8 being reduced to 26 acres 1 rood.
302	32 1 0	Do ...	do ...	F. H. Gough ...	H. F. 18-12	100 links ..	1 1 4	The unnecessary boundary road south of portion 302 is closed and added to that portion; the area thereof and of H.F. 18-12 being increased to 32 acres 2 roods.
								Parts of reserved roads within portions 217 and 302, and parts of boundary roads adjoining portions 302 and 303, included in survey and necessary to preserve continuity of new road, are declared to be public road and dedicated to the public accordingly.

DESCRIPTION OF ROAD OPENED:—Road widening at intersection of Mullens and Roberts streets, parish of Petersham, county of Cumberland, Balmain Municipality,—as shown on plan catalogued R. 15,095-1,603.

Registration No. of Papers—Roads 1923-16-7.]

DESCRIPTION of lands now resumed for the road specified above, and dedicated as a Public Road.

A proposal to resume the lands referred to for the road in question was published in the Government Gazette of 2nd March 1923, folio 1326.

METROPOLITAN LAND DISTRICT.

Portion No.	Area.	Parish Name.	Reputed Owner.	Occupier.	Character of Holding.	Width of Land Resumed.	Area Resumed.	Remarks.
							a. r. p.	
Part of Willam Balmain's 550 acres grant.	.....	Petersham	Railway Commissioners.	.....	Freehold...	Variable...	0 0 1¼	This resumption embraces land acquired by the Railway Commissioners for road diversion purposes.

DESCRIPTION OF ROAD TO BE OPENED:—Widening of parts of road known as Empress-street, at Arncliffe, parish of St. George, county of Cumberland, Rockdale Municipality,—as shown on plan catalogued R. 15,078-1,603.

[Registration No. of Papers—Roads 1922-929-8]

DESCRIPTION of lands now resumed for the road specified above, and dedicated as a Public Road.

A proposal to resume the lands referred to for the road in question, was published in the Government Gazette of 2nd March, 1923, folio 1325.

METROPOLITAN LAND DISTRICT.

Portion No.	Area.	Parish Name.	Reputed Owner.	Occupier.	Character of Holding.	Width of Land Resumed.	Area Resumed.	Remarks.
							a. r. p.	
Parts of portions 244 to 247.	.....	St. George ..	Railway Commissioners	.....	Freehold ...	Variable ...	1 0 18	This resumption embraces lands acquired by the Railway Commissioners for road purposes.

DESCRIPTION OF ROAD OPENED:—Road along and within the southern and eastern boundaries of portion 67, parish of Cox, county of Mitchell, Lockhart Shire,—as shown on plan catalogued R. 15,051-1,603.

[Registration No. of Papers—Roads 1922-664-8.]

DESCRIPTION of lands now resumed for the road specified above and dedicated as a Public Road, and of road deemed to be unnecessary, which is now closed.

A proposal to resume the lands referred to for the road in question and to close the road deemed to be unnecessary, was published in the Government Gazette of 9th March, 1923, folio 1403.

LAND DISTRICT OF WAGGA WAGGA.

Portion No.	Area.	Parish Name.	Reputed Owner.	Occupier.	Character of Holding.	Width of land Resumed.	Area Resumed.	Road closed, &c.
	a. r. p.						a. r. p.	
67	120 0 0	Cox	Peter McRorie ...	Peter McRorie	Freehold ..	100 links ..	6 3 31	The unnecessary boundary road separating portion 67 from portions 23 (rem.) and 87 is closed and to be granted in compensation.

NOTIFICATION OF RESUMPTION, WITHDRAWAL, AND DEDICATION OF LANDS FOR ROADS, &c.—*continued.*

Description of Road opened:—Deviation of part of the road from Cowalong-road to McLean's Ridges, parish of Lismore, county of Rous, Gundurimba Shire,—as shown on plan catalogued R. 14,991-1,603.
[Registration No. of Papers—Roads 1922-473-13]

Description of lands now resumed for the road specified above, and dedicated as a Public Road, and of roads and parts of roads deemed to be unnecessary, which are now closed.

A proposal to resume the lands referred to for the road in question, and to close the roads and parts of roads deemed to be unnecessary, was published in the Government Gazette of 19th January, 1923, folio 309.

Land District of Lismore.

Portion No.	Area.	Parish Name.	Reputed Owner.	Occupier.	Character of Holding.	Width of Land Resumed.	Area Resumed.	Roads and parts of roads closed, &c.
	a. r. p.						a. r. p.	
311	41 0 0	Lismore ...	Executors in the estate of the late Mrs. McDouall.	W. Weir, T. Mountford, and fenced road in use.	Freehold ...	100 links & variable.	0 1 24	The unnecessary part of public (reserved) road (R. 3,488-1,063) within portion 311, west of the new road, is closed and to be granted as compensation.
365	38 2 12	do ...	S. E. Bryant ...	S. E. Bryant and fenced road in use.	do ...	100 links...	2 1 16	The unnecessary public road (R. 3,488-1,603) on the west of portion 365, separating portion 365 from part of portion 311, together with the unnecessary public (reserved) road within portion 365, south of the new road, are closed and to be granted part thereof as compensation.
376	40 0 0	do ...	W. H. Talbot ...	R. G. Prideaux and formed road in use.	do ...	100 links & variable.	0 3 30	The unnecessary parts of public (reserved) road within portion 376, north and south of the new road, are closed and to be granted as compensation.

Description of Road opened:—Part of road adjoining the main suburban railway line in the vicinity of road known as Holden-street, parish of Alexandria, county of Cumberland, Redfern municipality,—as shown on plan catalogued R. 15,073-1,603.
[Registration No. of Papers—Roads 1922-837-7]

Description of lands now resumed for the road specified above, and dedicated as a Public Road.

A proposal to resume the lands referred to for the road in question was published in the Government Gazette of 23rd February, 1923, folio 1183.

Metropolitan Land District.

Portion No.	Area.	Parish Name.	Reputed Owner.	Occupier.	Character of Holding.	Width of Land Resumed.	Area Resumed.
...	.....	Alexandria ...	The Railway Commissioners ...	.....	Freehold	19·52 links and variable	a. r. p. 0 0 5¼

Description of Road opened:—Road diversion adjoining part of the railway line from Cootamundra to Gundagai, at Muttama, parishes of Mooney Mooney and Muttama, county of Harden, Adjungbilly Shire, as shown on plan catalogued R. 15,071-1,603.
[Registration No. of Papers—Roads 1922-808-8.]

Description of the lands now resumed for the road specified above and dedicated as a Public Road, and of parts of existing road declared to be Public Road.

A proposal to resume the lands referred to for the road in question, and to declare parts of existing road to be Public Road, was published in the Government Gazette of 9th February, 1923, folio 786.

Land District of Gundagai.

Portion No.	Area.	Parish Name.	Reputed Owner.	Occupier.	Character of Holding.	Width of Land Resumed.	Area Resumed.	Parts of existing Road declared to be Public Road.
.....	.....	Mooney Mooney and Muttama.	Railway Commissioners.	.....	Freehold ...	150 links & variable.	a. r. p. 9 2 0	This resumption embraces land acquired by the Railway Commissioners for road diversion. The parts of existing road lying to the west of new road diversion, and adjoining Crown portions, are declared to be public road, and dedicated to the public accordingly.

Description of Road opened:—Part of road from Warrangong to Wattamondara, parish of Warrangong, county of Forbes, Waugoola Shire,—as shown on plan catalogued R. 14,723-1,603.
[Registration No. of Papers—Roads 1921-605-13.]

Description of lands now resumed for the road specified above, and dedicated as a Public Road, and of parts of roads deemed to be unnecessary, which are now closed.

A proposal to resume the lands referred to for the road in question, and to close the parts of roads deemed to be unnecessary was published in the Government Gazette of 30th June, 1922, folio 3553.

Land District of Cowra.

Portion No.	Area.	Parish Name.	Reputed Owner.	Occupier.	Character of Holding.	Width of Land Resumed.	Area Resumed.	Part of Road closed, &c.
108	a. r. p. 105 0 0	Warrangong.	Executors estate late J. C. Syme.	Executors estate late J. C. Syme and fenced road in use.	Freehold...	150 links & variable.	a. r. p. 8 1 0	The unnecessary parts of boundary roads on the south, the west, and north-west of portion 108, lying between the western and northern extremities of the new road, are closed and to be granted in compensation.

[7387] Sydney, 1st June, 1923.

NOTIFICATION OF PROPOSED ALIGNMENT OF STREETS MUNICIPALITY OF BANKSTOWN.

NOTICE is hereby given that the carriage and footways of the undermentioned streets having been surveyed and defined, it is proposed to align the streets in accordance with such survey, under the provisions of the Public Roads Act, 1902.

Should any person desire to object to the action proposed to be taken it is requested that objection be made in writing, and forwarded to the Minister for Lands within one month from the date of this notice.

Plan (B. 2,620) of the streets in question may be inspected at this Office, or a copy of the same at the Municipal Council Chambers, at Bankstown.

[Rds. 1918-68-21] W. E. WEARNE, Minister for Lands.

SCHEDULE OF STREETS REFERRED TO.

Name of Street.	From	To	Width of Carriageway.	Width of Footway.	Total Width.	Remarks.
			ft. in.	ft. in.	ft. in.	
Chapel-road ...	Georges River road.	South-terrace ..	42 0	12 0	66 0	Fences encroach.
South-terrace ...	Chapel-road ...	Existing alignment of South-terrace.	42 0	12 0	66 0	.....

This notification is in lieu of and supersedes a previous notification published in Government Gazette of 18th November, 1921, folio 6650.

[7391] Sydney, 1st June, 1923.

REVOCATION OF RESERVES FROM SALE, LEASE, &c.

IT is hereby notified, for public information, that under the provisions of section 30 of the Crown Lands Consolidation Act, 1913, the reserves from sale, lease, &c., hereunder described, are hereby revoked, but such revocation shall not take effect until after the expiration of sixty days from the above date.

W. E. WEARNE, Minister for Lands.

Land District.	Division.	Reserve No.	Purpose.	Date of Notification.	County.	Parish.	Shire, &c.	Area.	Part revoked.	Papers No.
								a. r. p.		
Cooma ..	Eastern..	15,458	From sale pending survey.	23 April, 1892	Wallace ..	Mitchell and Guthega.	Dalgety Shire.	900 0 0 (about).	Part within Thredbo State Forest No. 580, No. 1 Extension, dedicated 25th January, 1923.	Ms. 1923-1,384.
Do ..	do ..	50,151	From annual lease	26 Aug., 1914	do ..	do ..	do ..	900 0 0 (about).	do ..	do
Do ..	do ..	45,818	From snow lease ..	28 Sept., 1910	do ..	Mitchell ..	do ..	280 0 0 (about).	do ..	do
Bega ..	do ..	....	From sale and lease under section 206.	4 Aug., 1922	Auckland..	Tantawangalo.	Mumbulla Shire	320 0 0	The whole; portion 142. Plan A. 2,888-2,098.	Ms. Ls. 1921-1,663.
Rylstone ..	do ..	....	Reserve from sale or lease under section 206.	24 June, 1921	Phillip ..	Never Never.	Rylstone Shire	102 0 0	The whole; portion 17. Plan P. 3,813-2,125.	Ms. 1923-1,768.
Young ..	do ..	53,497	From sale and lease	3 Oct., 1919	Monteagle..	Baxter ..	Burrangong Shire.	5 3 24	Part within portion 203. Plan M. 6,315-1,780.	Clo. Sett. 1923-1,834.
Maitland ..	do ..	56,070	From sale and lease generally.	23 Mar., 1922	Northumberland.	Heddon ..	Cessnock Shire	66 0 6	Part within portions 433, 443, 445, 446, 451, 457, 458, 462, 467. Plans N. 5,511, 5,512, 5,513, 5,516, 5,517, 5,518-2,111.	Clo. Sett. 1923-1,920.
Kempsey ..	do ..	33,823	From sale for drainage.	25 Jan., 1902	Macquarie.	Kinchela ..	Macleay Shire..	150 0 0	Part within R. 56,185 for refuge in time of flood, notified this day.	Ms. 1923-3,156.
Forbes ..	Central..	9,868	From sale for travelling stock.	12 Oct., 1889	Ashburnham.	Troubalgie.	Jemalong Shire.	43 0 0 (about).	Part within R. 56,192 for public utility, notified this day.	Ms. 1923-3,439.
Molong ..	Eastern..	447	For water supply ..	28 April, 1874	do ..	Boree Cabonne.	Boree Shire ..	11 0 0 (about).	The whole	Ms. 1923-3,471.
Dubbo ..	Central..	....	From sale or lease under section 206.	12 Jan., 1923	Lincoln ..	Dubbo ..	Dubbo Municipality.	6 0 0	The whole. Plan L. 2,988-1,566 Roll.	Ms. Ls. 1923-4,189.
Lismore ..	Eastern..	1,237	From sale for water supply.	3 Dec., 1884	Rous .. (Town of Wardell).	Bingal ..	Tintenbar Shire.	2 2 39	The whole; portion 38. Plan W. 8-1,688 R.	Ms. Ls. 1923-4196.
Bega ..	do .	....	Reserve from sale and lease under section 206.	4 Aug., 1922	Dampier ..	Murrah ..	Mumbulla Shire	21 0 0	The whole. Plan Ms. 583 Gbn.	Ms. 1923-5,561.
Cowra ..	do ..	40,518	From sale for water supply and camping.	9 May, 1906	Bathurst ..	Tintern ..	Waugoola Shire	50 0 0 (about).	The whole. Plan B. 4,357-2,009.	Ms. Ls. 1923-5,673.
Do ..	do ..	....	From sale or lease under section 228.	1 Jan., 1921	do ..	do ..	do ..	49 3 0	do ..	do
Maitland ..	do ..	51,961	From after-auction purchase.	2 Feb., 1917	Northumberland. (Village o	Cessnock .. Bellbird).	Cessnock Shire	1 1 15¼	The part within lots 13 to 18, section 10. Plan Bellbird 11.	Sales 1923-13,020.
Scone ..	do ..	....	Reserve from sale and lease under section 206.	4 Aug., 1922	Brisbane ..	Alma ..	Upper Hunter Shire.	170 0 0 (about).	The whole; being forfeited Sp. L. 16-10.	Ms. 1922-11,218.
Do ..	do ..	39,190	For travelling stock and camping.	3 June, 1905	do ..	do ..	do ..	145 0 0 (about).	The part lying to the east of the road from Scone to Gundy.	do
Do ..	do ..	52,407	do ..	31 Aug., 1917	do ..	do ..	do ..	2 0 0	The whole; being portion No. 135.	do
Wilcannia ..	Western	11	From lease for water supply.	15 Mar., 1877	Livingstone and Werunda.	Curranyale and Curranyale.	.....	1,480 0 0	The remainder	W.L.B. 1923-3,343.

NOTE.—The parts of T.S.R. 301, notified 29th September, 1877; T.S.R. 8,746, notified 23rd March, 1889; and R. 4,334 from lease, notified 18th February, 1888 within the above are not affected by this revocation.

[7393] Sydney, 1st June, 1923.

REVOCATION FROM RESERVE—SALE, LEASE, &c.—CONSEQUENT ON CONVERSION OF A SPECIAL LEASE.

IT is hereby notified that the reserve from sale, lease, &c., particularised in the Schedule hereto, have been revoked, consequent on the conversion into conditional purchase or other tenures under the provisions of section 190 of the Crown Lands Consolidation Act, 1913, of special leases, covering the Crown lands within the said reserves, and that such revocation take effect from the date of approval by the Minister for Lands of the granting of the conversion application as specified in the said Schedule.

W. E. WEARNE, Minister for Lands.

Land District.	Division.	Reserve No.	Purpose.	Date of Notification.	County.	Parish.	Shire.	Area.	Part revoked.	Date from which revocation takes effect.
Urana ..	Central..	30,254	From sale for railway purposes.	25 Nov., 1899	Urana ..	Lockhart..	Lockhart ..	a. r. p. 11 2 0 (about).	Part within portion 155 and adjoining roads. Plan U. 3,659–1,881. Sales 1923–6,710.	29 Aug., 1922.

[7404] Sydney, 1st June, 1923.

SPECIAL AREAS.

IN pursuance of the provisions of the 59th section of the Crown Lands Consolidation Act, 1913, the measured portions hereunder mentioned are hereby set apart as Special Areas.

SPECIAL CONDITIONS.

1. The Special Areas shall be open to original conditional purchase on and after 25th June, 1923.

2. The price, deposit, annual instalment of the purchase money and interest, and survey fee payable in connection with any application shall be as per Schedule hereunder.

3. An original conditional purchase shall accord with the land as measured and no subdivision of the portion shall be made.

4. The original conditional purchase shall be subject to the condition of residence prescribed by the Crown Lands Consolidation Act, 1913, for original conditional purchases of ordinary Crown lands.

5. No conditional purchase under section 58 of the Crown Lands Consolidation Act, 1913, shall be made within the aforesaid special areas.

6. The general provisions and conditions of the Crown Lands Consolidation Act, 1913, in respect of original conditional purchases shall, except in so far as the same are inconsistent with the special provisions and conditions hereinbefore contained, apply to an original conditional purchase within such special areas.

W. E. WEARNE, Minister for Lands.

NOTE.—*All information may be obtained from, and all forms of application will be filled in by, the Crown Lands Agent free of cost, if so desired by the applicant.*

SPECIAL AREA No. 56,193.

EASTERN DIVISION.

LAND DISTRICT OF YOUNG, AND YOUNG MUNICIPALITY.

Within suburban boundaries and population area of Young.

Portion Number.	County.	Parish.	Area.	Area which may be selected. Maximum.	Area which may be selected. Minimum.	Price per Acre.	Deposit per Acre.	Instalment per Acre.	Survey Fee.	Nature and estimated value of improvements.	Nearest Town and distance therefrom.	Character of Land, Soil, Timber, &c Water Supply.
			a. r. p.	a. r. p.	a. r. p.	£ s. d.	s. d.	s. d.	£ s. d.			
2233	Monteagle	Young ..	5 0 6	5 0 6	5 0 6	4 0 0	4 0	4 0	4 6 8	Boundary fencing, not valued. Partly Crown and partly adjoining holders.	Young, 1½ miles	Undulating to level; red soil of granite formation, pitted with diggers' holes; timbered with young box, apple, and gum; suited for grazing. Rainfall, about 26 inches. Plan M. 6,252-1,780. Ms. 1923-2,728.

NOTE.—Water reserve 11,042, notified 22nd March, 1890, and reserve under section 206, included within the above, are hereby revoked. Within Young population area, which is not affected by this notification.

SPECIAL AREA No. 56,194.

EASTERN DIVISION.

LAND DISTRICT OF MUDGEE, AND GULGONG MUNICIPALITY.

Within the suburban boundaries of Gulgong and Gulgong Population Area.

Portion Number.	County.	Parish.	Area.	Area which may be selected. Maximum.	Area which may be selected. Minimum.	Price per Acre.	Deposit per Acre.	Instalment per Acre.	Survey Fee.	Nature and estimated value of improvements.	Nearest Town and distance therefrom.	Character of Land, Soil, Timber, &c., Water Supply.
			a. r. p	a. r. p.	a. r p.	£ s. d.	s. d.	s. d.	£ s. d.			
470	Phil'p ..	Gulgong ..	7 1 23	7 1 23	7 1 23	13 10 0	13 6	13 6	4 6 8	Nil.	Gulgong, ¾ mile	Hilly land, of slate formation; good soil; clear; good building sites, also good grazing; no natural water supply. Rainfall, 26·24 inches. Ms. 1923-5,317.

NOTE.—Includes the whole of Suburban Holding Area No. 695, notified 16th June, 1915, hereby revoked.

[7394] Sydney, 1st June, 1923.

REVOCATION OF NOTIFICATION OF TRACTS OR AREAS PREVIOUSLY NOTIFIED AS NOT AVAILABLE FOR SETTLEMENT UNTIL FURTHER NOTIFICATION.

IT is hereby notified, for public information, that, under the provisions of the Crown Lands Consolidation Act, 1913, the notification that the tracts or areas hereunder described are not available for settlement is hereby revoked.

W. E. WEARNE, Minister for Lands.

Land District.	Division.	Date of Notification.	County.	Parish.	Shire.	Area.	Part revoked.	Papers No.
						a. r. p.		
Kempsey ..	Eastern ..	10 Feb., 1915..	Dudley ..	Bellbrook ..	Macleay ..	640 0 0 (about).	The whole ..	Ms. 1923-1,973.
Do ..	do ..	10 „ „ ..	do ..	Uralgurra ..	do ..	900 0 0 (about).	do ..	do
Do ..	do ..	23 Dec., 1914..	do ..	do ..	do ..	250 0 0 (about).	do ..	do
Do ..	do ..	2 „ „ ..	do ..	Gordon ..	do ..	210 0 0 (about).	That part situated in the south-west corner of the parish.	do
NOTE.—Available for selection as ordinary Crown land, at £1 per acre.								
Temora ..	Eastern ..	9 June, 1922..	Bland ..	Wallundry ..	Narraburra ..	69 3 0	Part within portion 129. Plan B. 4,429-1,946.	Sales 1923-5,072

[7405] Sydney, 1st June, 1923.

NOTIFICATION SETTING APART CROWN LANDS FOR AN ORIGINAL HOMESTEAD FARM—TO BE DISPOSED OF TO A RETURNED SOLDIER EXCLUSIVELY.

IT is hereby notified that, in pursuance of the provisions of the Crown Lands Consolidation Act, 1913, and section 3 of the Returned Soldiers Settlement Act, 1916, the Crown Lands comprised within the area hereunder mentioned are hereby set apart for an Original Homestead Farm, to be disposed of to a returned soldier exclusively, and shall be disposed of under the prevailing conditions of the law.

The area will be available on and after 25th JUNE, 1923, before which applications should not be lodged.

An application shall be in Form 3, and (unless it be lodged with the Crown Land Agent during the first week that the land becomes available, or it is intended to effect improvements instead of paying rent) shall be accompanied by one half-year's rent in advance, and by an instalment of one-tenth of the survey fee; but upon confirmation of an application such rent (if it is not intended to effect improvements instead of paying rent) and survey fee must be paid. The survey fee shall (unless the holder desires to pay the fee sooner) be paid in ten equal yearly instalments, with interest at the rate of 4 per centum per annum on the amount unpaid.

All applications should be lodged with the local Crown Land Agent by the applicant in person, or by his agent in person duly authorised in writing, and all applications in posted letters received by the Land Agent at any time on the 25th June, 1923, or at any time between the 25th June, 1923, and the 30th June, 1923, inclusive, shall, where conflicting, together be deemed to be and to have been lodged with such Land Agent simultaneously on the 25th June, 1923.

The application must be accompanied by a qualification certificate on Form 2.

The Homestead Farm will be subject to the general provisions of the Crown Lands Acts, and to the following special conditions:—

(*a*) The holder of any Homestead Farm shall take such measures as the Minister for Lands may deem reasonable or sufficient to free and keep the land free from rabbits and other noxious animals, and to eradicate and keep the land clear of all prickly-pear, noxious scrubs, undergrowths, and weeds.

(*b*) The holders shall preserve ample green timber for shelter and shade purposes.

(*c*) The boundaries of the farm are to be fenced with a six-wire fence within five years of date of confirmation of application: Provided, however, that any other suitable fence may be erected on such boundaries with the approval of the local Land Board.

(*d*) The holder of the farm shall preserve for a windbreak a belt of timber, where practicable, 2 chains wide along the western and northern boundaries of the farm. No timber within such windbreaks shall be ringbarked or otherwise destroyed without the special permission of the Minister for Lands, and the holder shall take steps to protect the timber in such windbreaks and to secure reafforestation thereof as the Minister may from time to time direct. The Minister shall also have power to direct the holder of the farm to plant trees from time to time within the windbreaks and take reasonable steps to ensure the growth of such trees, which will be supplied by the Government.

The principal conditions which attach to a Homestead Farm are residence for a term of five years and payment of rent.

The Homestead Farm is not transferable until the condition of residence attaching thereto has been performed.

After the expiration of five years from the confirmation of application a grant of the Farm will issue, provided all required conditions have then been complied with.

Where any land contains improvements which are or are not the property of the Crown, the holder shall pay the capital value of such improvements in accordance with the provisions of Part VIII of the Crown Lands Consolidation Act, 1913.

W. E. WEARNE, Minister for Lands.

NOTE.—*All information may be obtained from, and all forms of application will be filled in by, the Crown Lands Agent free of cost, if so desired by the applicant.*

HOMESTEAD FARM AREA No. 1,481.

CENTRAL DIVISION.

LAND DISTRICT OF HILLSTON, AND CARRATHOOL SHIRE.

County.	Parish.	Portion comprised in Homestead Farm.	Area of Homestead Farm.	Capital Value for first period of 25 years.	Annual Rent for first period of 25 years.	Survey Fee.	Nature and Estimated Value of Improvements.	Nearest Town and distance therefrom.	Character of Land, Soil, Timber, &c., Water Supply.
			Acres.	£ s. d.	£ s. d.	£ s. d.			
Nicholson ..	Burgess ..	12 & 13	1,947	1,947 0 0	48 13 6	22 13 4	Posts erected on road frontage on south and south west £17 10s. Crown property.	Proposed railway sidings at Langtree and Merriwaggah from 6 to 9 miles.	Gently undulating country, principally rich deep red, loamy and light, red soils; there is a good deal of mallee scrub in parts; thick pine, belar, and wilga, with some box; good stock water obtainable by sinking; suitable for wheat growing. Rainfall about 14 inches. C.S. 1922-24,659.

NOTE.—The inclued part (1,947 acres) of Homestead Farm Area No. 1,030 notified 24th October, 1919; classification reserve notified 25th January, 1923, and reserve from sale or lease under section 206 notified 25th January, 1923, within the above are hereby revoked.

[7406] Sydney, 1st June, 1923.

NOTIFICATION SETTING APART CROWN LANDS FOR ORIGINAL CROWN-LEASES.

IT is hereby notified, for public information, that, in pursuance of the provisions of the Crown Lands Consolidation Act, 1913, or of that Act and section 3 of the Returned Soldiers Settlement Act, 1916, as and where applicable, the Crown Lands comprised within the areas hereunder mentioned are hereby set apart, as respectively hereunder specified, for Original Crown-leases, or where so stated hereunder for Original Crown-leases for Grazing only, to be available for general application, or to be disposed of to returned soldiers exclusively, and shall be disposed of under the prevailing conditions of the law.

The areas will be available on and after 25th JUNE, 1923, before which applications should not be lodged.

An application shall be in Form 9 where the land is available for general application, and in Form 3 where the land is to be disposed of to returned soldiers exclusively, and (unless it be lodged with the Crown Land Agent during the first week that the land becomes available) shall be accompanied by one half-year's rent in advance, and by an instalment of one-tenth of the survey fee; but upon confirmation of an application such rent and survey fee must be paid. The survey fee shall (unless the holder desires to pay the fee sooner) be paid in ten equal yearly instalments, with interest at the rate of 4 per centum per annum on the amount unpaid.

All applications should be lodged with the local Crown Land Agent by the applicant in person, or by his agent in person duly authorised in writing, and all applications in posted letters received by the Land Agent at any time on the 25th June, 1923, or at any time between the 25th June, 1923, and the 30th June, 1923, inclusive, shall, where conflicting, together be deemed to be and to have been lodged with such Land Agent simultaneously on the 25th June, 1923.

An application for land set apart for returned soldiers exclusively must be accompanied by a qualification certificate on Form 2.

The land set apart is exempt from the operations of general license under the Forestry Regulations.

The Crown-leases will be subject to the general provisions of the Crown Lands Acts and Regulations thereunder, and to the following special conditions:—

(*a*) The Crown-lessee shall not assign or sublet without the consent of the Minister for Lands, and if any stock not owned by the lessee are found depasturing on the Crown-lease it shall be prima facie evidence of subletting.

(*b*) Power will be reserved to the Crown and to any person authorised by the Minister for Mines to enter upon the lease and search for and win minerals.

(*c*) Power will be reserved to the Crown to resume any portion of the lease which may be required for mining, mining purposes or any other public purpose, upon giving notice in writing, and upon payment only of the value of the improvements on the portion resumed (such value not to exceed their costs), and a reduction of rent proportionate to the area resumed. In the case of resumption for mining or mining purposes, not less than one month's notice, and in the case of resumption for any other purpose, not less than three months' notice in writing will be given to the lessee.

(*d*) The holder of any Crown-lease shall, within six months from the date of confirmation of the lease, commence and take effective steps to keep the land so leased clear of rabbits and other noxious animals, and shall afterwards continue such efficient steps or means of keeping the land clear of the same during the whole term of the lease to the satisfaction of the Local Land Board. During the second year of the lease he shall commence and thereafter continue to clear the land of noxious weeds and scrub (except edible scrub), at the rate of not less than one-tenth of the total area each year, so that the whole shall be cleared during the first eleven years of the lease; and after any land has been cleared or operated upon the lessee shall keep it free from noxious weeds and scrub (other than edible scrub) during the remaining term of the lease to the satisfaction of the Local Land Board.

(*e*) The boundaries of each lease are to be fenced with a six-wire fence within five years of date of confirmation of lease: Provided, however, that any other suitable fence may be erected on such boundaries with the approval of the Local Land Board.

(*f*) No timber shall be cut or removed from the land for the purpose of sale, except subject to the provisions of the Forestry Act, 1916, and Regulations thereunder at the time in force.

(*g*) The lessee shall destroy all useless timber, except such as shall be necessary for the purposes of shade and shelter, and he shall preserve sufficient useful timber (if any) on the land leased for the purpose of improvements thereon.

(*h*) The lessee may, however, take from the land leased to him such timber and other material for building and other purposes upon such land as may be required by him as tenant thereof, provided such land is not comprised within a timber reserve or State forest.

(*i*) The lessee shall take effective steps to eradicate prickly-pear (if any) from the land leased, and keep the land clear therefrom to the satisfaction of the Minister for Lands during the term of such lease. The lessee shall commence such operations within six months from the date of confirmation of the lease, and within twelve months from such date shall clear from pear not less than one-third of the land leased. During each subsequent period of twelve months he shall shall eradicate the pear from not less than an additional one-third of the area leased, so that the whole area shall be cleared within three years from the date of confirmation of the lease.

Crown-lease Areas Nos. 4,007 and 4,008 will be subject to the following additional special conditions:—

(*j*) During the whole currency of the lease the area shall be open to the operations of miners' rights and business licenses without interference or annoyance by the lessee, and the lessee shall post at each place of access to the area, calico notices indicating, for public information, that the land so leased is subject to the operations of miners' rights. Such notices shall be erected and maintained to the satisfaction of the local Conditional Purchase Inspector.

(*k*) The right of conversion into a Homestead Farm, as provided by section 135 of the Crown Lands Consolidation Act, 1913, of the area within reserve from conditional sale, is hereby barred.

(*l*) The land shall be used for grazing purposes only.

(*m*) The Crown-lease is limited to the surface and to a depth of 50 feet below the surface, and neither the Crown nor any mining lessee will be responsible or liable for any subsidence or damage caused by or in connection with mining or other operations carried on below the said depth, whether the said mining or other operations are carried on beneath the land or otherwise.

(*n*) All timber suitable for mining purposes shall be preserved.

(*o*) Gates of access shall be erected where necessary for the convenience of miners.

Crown-lease Area No. 4,003, in addition to the special conditions (*a*) to (*i*) mentioned above, will be subject also to the following special condition:—

(*p*) Any part of a travelling stock reserve within the land leased shall, during the whole currency of the lease, be open to the use of bona fide travellers, travelling stock, teamsters, and carriers, without interference or annoyance by the lessee, and the lessee shall post in a conspicuous place thereon notice boards, indicating, for public information, the purpose of such reserve. In fencing such reserve the lessee shall also provide gates and other facilities for the entrance and exit of travelling stock, teamsters, and others, such notice boards, gates, and facilities to be erected and maintained to the satisfaction of the Stock Inspector. The lessee shall not overstock, wholly or in part, the area leased within such reserve; the decision as to overstocking to rest with the Minister.

The term of the lease shall be forty-five years, and a condition of residence for a term of five years shall attach thereto. The Crown lessee is required to enter into residence within six months from date of confirmation of the application for the lease.

Where any land contains improvements which are or are not the property of the Crown the holder shall pay the capital value of such improvements in accordance with the provisions of Part VIII of the Crown Lands Consolidation Act, 1913.

W. E. WEARNE, Minister for Lands.

NOTE.—*All information may be obtained from, and all forms of application will be filled in by, the Crown Lands Agent free of cost, if so desired by the applicant.*

NOTIFICATION SETTING APART CROWN LANDS FOR ORIGINAL CROWN-LEASES—*continued.*

CROWN-LEASE AREA No. 4,004—AVAILABLE FOR GENERAL APPLICATION.

EASTERN DIVISION.

Land District of Glen Innes, and Severn Shire.

County.	Parish.	Portion comprised in Crown-lease.	Area of Crown-lease.	Capital Value for first period of 15 years.	Annual Rent for first period of 15 years.	Survey Fee.	Nature and Estimated Value of Improvements.	Nearest Town and distance therefrom.	Character of Land, Soil, Timber, &c., Water Supply.
			Acres.	£ s. d.	£ s. d.	£ s. d.			
Gough ..	Scott ..	A	2,100	700 0 0	8 15 0	24 0 0	Boundary fencing, half value, £43 19s. Adjoining holder's and occupation license.	About 24 miles east-south-east of Deepwater.	Hilly to mountainous, very rocky; of granite formation; sandy soil and subsoil; poorly grassed; suitable as a run for a few stock in winter months; not suitable for breeding, fattening, or dairying; thickly timbered with stringybark, messmate, honeysuckle, gum, oak, and wattle; natural water supply in water-courses in south, also in spring in north-east. Average annual rainfall, about 33 inches. Ms. 1923-5,389.

Note.—Includes part (about 670 acres) of an area set apart for additional holdings, 28th August, 1907, which part is hereby revoked. Area, capital value, annual rent, and survey fee are subject to adjustment upon measurement.

CROWN-LEASE AREA No. 4,005—AVAILABLE FOR GENERAL APPLICATION.

EASTERN DIVISION.

Land District of Maitland, and Cessnock Shire.

County.	Parish.	Portion comprised in Crown-lease.	Area of Crown-lease.	Capital Value for first period of 15 years.	Annual Rent for first period of 15 years.	Survey Fee.	Nature and Estimated Value of Improvements.	Nearest Town and distance therefrom.	Character of Land, Soil, Timber, &c., Water Supply.
			Acres.	£ s. d.	£ s. d.	£ s. d.			
Northumberland.	Millfield ..	179	864 (about).	360 0 0	4 10 0	17 6 8	Nil.	Cessnock, about 14 miles in an easterly direction, on the South Maitland railway line.	Steep slopes and spurs of sandstone formation, with deep gullies intervening; some good soil on slopes and at heads of creeks; sides of spurs very rough and rocky; thick forest country; timbered with gum, oak, mahogany, stringybark, turpentine ironbark, and apple; inferior to fair grazing land, chiefly suitable for dry stock only; no permanent natural water supply, but probably many of the gullies will carry water for several months of the year upon ring-barking useless timber. Rainfall, about 36 inches. Plan N. 5,821-2,111. Ms. 1923-2,416.

Note.—The included part (about 864 acres) of Crown-lease Area No. 2,020, notified 18th August, 1915, and reserve from sale or lease under section 206, are hereby revoked.

CROWN-LEASE AREA No. 4,006—AVAILABLE FOR GENERAL APPLICATION.

EASTERN DIVISION.

Land District of Armidale, and Dumaresq Shire.

Within Occupation Licenses Nos. 1,114 and 1,115.

County.	Parish.	Portion comprised in Crown-lease.	Area of Crown-lease.	Capital Value for first period of 15 years.	Annual Rent for first period of 15 years.	Survey Fee.	Nature and Estimated Value of Improvements.	Nearest Town and distance therefrom.	Character of Land, Soil, Timber, &c., Water Supply.
			Acres.	£ s. d.	£ s. d.	£ s. d.			
Sandon ..	Cooney ..	12	5,130 (about).	2,137 10 0	26 14 5	34 13 4	Fencing, £22 10s. Adjoining holder.	About 16 miles south-easterly from Armidale; about 6 miles southerly from Hillgrove.	About 900 acres tableland, balance falls country; undulating to hilly on tableland; mountainous, steep, and precipitous in the falls; of slate formation; clayey and gravelly soils, stony subsoil; open to thick forest of gum, stringybark, pine, and apple; sound country; fair pasturage; tableland suitable for sheep if netted; falls suitable for breeding and growing large stock; sufficient natural water supply in Guyra River and Baker's Creek, and dam sites obtainable on tableland. Average annual rainfall, about 34½ inches. Ms. 1923-2,996.

Note.—Includes block C (now portion 12) of Crown-lease Area No. 3,271, notified 2nd August, 1918, and an automatic reservation from sale or lease under section 206 (area 5,130 acres), which are hereby revoked.

NOTIFICATION SETTING APART CROWN LANDS FOR ORIGINAL CROWN-LEASES—*continued*

CROWN-LEASE AREA No. 4,007—FOR GRAZING ONLY (CONVERSION BARRED). AVAILABLE FOR GENERAL APPPLICATION.

EASTERN DIVISION.

Land District of Glen Innes, and Severn Shire.

Within Occupation Licenses Nos. 327 and 812.

County.	Parish.	Portion comprised in Crown-lease.	Area of Crown-lease.	Capital Value for first period of 15 years.	Annual Rent for first period of 15 years.	Survey Fee.	Nature and Estimated Value of Improvements.	Nearest Town and distance therefrom.	Character of Land, Soil, Timber, &c., Water Supply.
Gresham ..	Sara ..	3	Acres. 1,573	£ s. d. 524 6 8	£ s. d. 6 11 1	£ s. d. 21 6 8	Nil.	About 36 miles south-easterly from Glen Innes.	Generally steep to very steep and precipitous country, with strips of good grazing land along Sara River. Medium to thick forest country, timbered with oak, gum, stringybark, apple, and some blackbutt; sufficient natural water supply in river, and easy approaches thereto; suitable for large stock only; dingoes are prevalent; regarded as a good winter turnout for strong stock. Average annual rainfall, about 38 inches. Ms. 1923-2,466.

Note.—Includes part of reserve 29,908 from conditional sale, notified 30th September, 1899, which is not affected by this notification.

CROWN-LEASE AREA No. 4,008—FOR GRAZING ONLY (CONVERSION BARRED).—AVAILABLE FOR GENERAL APPLICATION.

CENTRAL DIVISION.

Land District of Gunnedah, and Liverpool Plains Shire.

County.	Parish.	Portion comprised in Crown-lease.	Area of Crown-lease.	Capital Value for first period of 15 years.	Annual Rent for first period of 15 years.	Survey Fee.	Nature and Estimated Value of Improvements.	Nearest Town and distance therefrom.	Character of Land, Soil, Timber, &c., Water Supply.
Pottinger ..	Gill ..	12	Acres. 2,839 (ex. road and trig. reserve).	£ s. d. 1,561 9 0	£ s. d. 19 10 5	£ s. d. 26 13 4	Cottage, £200, Crown property; boundary fencing, £89 8s. property of adjoining holder.	Town and railway station of Gunnedah, about 10½ miles north-easterly.	Gentle to rough undulations and high mountain ranges, spurs of sandstone and basalt formations; deep water courses score the area; open to fairly thickly timbered with box, pine gum, odd currajong; suitable for breeding large stock, or as an adjunct to another holding. Rainfall, about 25 inches. Plan P. 5,599-1,781 R. Ms. 1923-3,545.

That part of Crown Lease Area No. 3,295, notified 20th September, 1918, and reserve from sale and lease under section 206, notified 9th March, 1923, are hereby revoked. Reserve 25,855 from sale for coal-mining purposes notified 31st March, 1897, is not affected by the above notification.

CROWN-LEASE AREA No. 4,003—FOR RETURNED SOLDIERS ONLY.

CENTRAL DIVISION.

Land District of Warialda, and Yallaroi Shire.

County.	Parish.	Portion comprised in Crown-lease.	Area of Crown-lease.	Capital Value for first period of 15 years.	Annual Rent for first period of 15 years.	Survey Fee.	Nature and Estimated Value of Improvements.	Nearest Town and distance therefrom.	Character of Land, Soil, Timber, &c., Water Supply.
Burnett ..	Cox ..	80	Acres 3,241 (ex. roads, but including T.S.R.)	£ s. d. 4,321 6 8	£ s. d. 54 0 4	£ s. d. 28 0 0	Fencing, £178 8s. 1d.; tank, £185; ringbarking, £137 10s. Property of late lessee of expired improvement lease 375.	About 32 miles north-westerly from Warialda; about 36 miles from Warialda railway station.	Slightly undulating country, slightly broken by gullies; chiefly basalt formation, with intersections of limestone, sandstone, and granite; black, hard red loamy, red and grey soils, clay subsoil; about one-half thickly timbered with box, ironbark, and pine, with hopbush, wilga, and wattle scrub; about 800 acres open, well-wrung ironbark and box, about 600 acres plain; no permanent natural water supply; a supply may be obtained by sinking well on creek frontage and tanks, existing tank insufficient; well adapted for sheep when improved for breeding, fattening, or wool production. Plan B. 2,066-1,951. Ms. 1923-5,247.

Note.—The included part (3,241 acres) of Crown-lease Area No. 3,709, notified 28th January, 1921, and reserve from sale or lease under section 206, notified 8th December, 1922, within the above, are hereby revoked. The included part of T.S.R. 5,4381, within the above, is not affected by this notification.

[7392] Sydney, 1st June, 1923.

REVOCATION OF AREA SET APART FOR ADDITIONAL HOLDINGS.

IT is hereby notified that, in pursuance of the provisions of the Crown Lands Consolidation Act, 1913, the area set apart for Additional Holdings, particularised hereunder, is hereby revoked.

W. E. WEARNE, Minister for Lands.

Land District.	Division.	Class of Holding for which the land was set apart.	Date of Notification.	County.	Parish.	Shire, &c.	Area.	Part revoked.	Papers No.
Bellingen ..	Eastern ..	Additional Holdings, part at £2, part at £1 10s., and part at £1 per acre.	5 May, 1922	Fitzroy ..	Coff ..	Dorrigo ..	a. r. p. 26 0 0 (about).	Block G and the unselected parts of blocks D and E.	Ms. 1923-3,547.

[7395] Sydney, 1st June, 1923.

REVOCATION OF RETURNED SOLDIERS' SPECIAL HOLDING AREAS.

IT is hereby notified that, in pursuance of the provisions of section 4 of the Returned Soldiers Settlement Act, 1916, the Returned Soldiers' Special Holding Areas, particularised hereunder, are hereby revoked.

W. E. WEARNE, Minister for Lands.

Land District.	Division	Classified Area.	Date of Notification.	County.	Parish.	Shire.	Area.	Part revoked.	Papers No.
Maitland ..	Eastern..	Returned Soldier's Special Holding No. 245.	19 Oct., 1917	Northumberland.	Stanford ..	Cessnock ..	a r. p. 1 2 0	The part within lots 6 to 10, and 12, section 13, Plan Kearsley 10.	Sales 1923-13,021.

[7396] Sydney, 1st June, 1923

WITHDRAWAL OF TRAVELLING STOCK AND CAMPING RESERVES FROM THE CONTROL OF PASTURES PROTECTION BOARDS.

IT is hereby notified that, in pursuance of the provisions of the Pastures Protection Act, 1912, as amended by Act No. 49, 1918, and Act No 25, 1920, the parts of travelling stock and camping reserves particularised in the Schedule hereto shall be and the same are hereby withdrawn from the control of the Pastures Protection Board specified in such Schedule.

W. E. WEARNE, Minister for Lands.

SCHEDULE.

Reserve.	Pastures Protection Board.	County.	Parish.	Land District.	Part of reserve withdrawn from control of Pastures Protection Board.	Papers.
Travelling stock reserve 26,194.	Molong ...	Ashburnham	Dulladerry..	Molong ...	The whole	Ms. 1923-3,847.
Travelling stock, camping, and water reserve 43,099.	Carcoar ...	Georgiana...	Julong ...	Carcoar ..	Part (about 95½ acres) within an area set apart for additional holdings, at 15s. per acre, this day.	Ms. 1923-4,161.

[7398] Sydney, 1st June, 1923.

RESERVES FROM SALE AND LEASE GENERALLY.

IT is hereby notified that, in pursuance of the provisions of the 28th and 29th sections of the Crown Lands Consolidation Act, 1913, the Crown Lands hereunder described shall be reserved from sale for the public purposes hereinafter respectively specified, and reserved and exempted from lease generally, and they are reserved and exempted accordingly.

W. E. WEARNE, Minister for Lands.

EASTERN DIVISION.

For Cemetery (Addition).

LAND DISTRICT OF ALBURY, AND ALBURY MUNICIPALITY.

No. 56,183 from sale (56,184 from lease generally). County of Goulburn, parish of Albury, containing an area of about 2 acres 3 roods 28 perches. The Crown Lands within the closed roads now measured as additions to the General Cemetery at Albury, and being allotments 13 and 14, and parts of allotments 9 and 10.—as shown on plan Misc. 1,689 Wga.
[Ms. 1923-1,874]

For Public Recreation.

LAND DISTRICT OF YOUNG, AND BURRANGONG SHIRE.

No. 56,187 from sale (56,188 from lease generally), County of Monteagle, parish of Baxter, containing an area of 5 acres 3 roods 24 perches. The Crown Lands within portion 203. Plan M. 6,315-1,780.
[Clo. Sett. 1923-1,834]

[7399] Sydney, 1st June, 1923.

RESERVES FROM SALE, LEASE, &c.

IT is hereby notified that, in pursuance of the provisions of the 29th section of the Crown Lands Consolidation Act, 1913, the Crown Lands hereunder described shall be and are hereby temporarily reserved from sale, lease, &c., as hereinafter respectively specified.

W. E. WEARNE, Minister for Lands.

EASTERN DIVISION.

From After-auction Purchase.

LAND DISTRICT OF TENTERFIELD, AND SEVERN SHIRE.

No. 56,189. County of Gough, parish of Deepwater (suburbs of village of Deepwater), containing an area of 13 acres 1 rood 29 perches. The Crown Lands within the boundaries of portions 190, 191, 192, and 196. Plans G. 6,966, 6,967, 6,968, and 6,972-1,761.
[Sales 1923-3,553]

CENTRAL DIVISION.

From After-auction Purchase.

LAND DISTRICT OF WAGGA WAGGA, AND MITCHELL SHIRE.

No. 56,191. County of Mitchell, parish of Mundowy, containing an area of 8 acres 3 roods 12½ perches. The Crown Lands within the boundaries of section 4, and of allotments 7 to 16, section 3, village of Mundowy. Plans Mundowy 4 and 5.
[Sales 1923-7,960]

EASTERN DIVISION.

From Sale generally.

Land District of Grafton, and Nymboida Shire.

No. 56,190. County of Fitzroy, parish of Nymboida (village and suburbs of Nymboida), containing an area of 54¾ acres. The Crown Lands within the boundaries of portions 86 and 87. Plans F. 3,671-1,810, and F. 3,673-1,810.
[Ms. Ls. 1923-4,754]

[7397] Sydney, 1st June, 1923.

RESERVE FROM SALE.

It is hereby notified that, in pursuance of the provisions of the 28th section of the Crown Lands Consolidation Act, 1913, the Crown Lands hereunder described shall be reserved from sale for the public purpose hereinafter specified, and they are hereby reserved accordingly.

W. E. WEARNE, Minister for Lands.

CENTRAL DIVISION.

For Public Utility.

Land District of Forbes, and Jemalong Shire.

No. 56,192. County of Ashburnham, parish of Troubalgie, containing an area of about 43 acres. The Crown Lands within the following boundaries: Commencing at a point on the right bank of the Lachlan River, 10 chains rectangularly distant from the western boundary of portion 2; and bounded thence by a line north to the road from Forbes to Bathurst; thence by that road generally south-easterly to portion 2 aforesaid; by that portion westerly and southerly to the Lachlan River aforesaid, and by that river downwards, to the point of commencement.

Note.—Includes part of T.S.R. 9,868, notified 12th October, 1889, revoked this day.
[Ms. 1923-3,439]

[7400] Sydney, 1st June, 1923.

WITHDRAWAL FROM ANNUAL LEASES FOR REFUGE IN TIME OF FLOOD.

It is hereby notified, for public information, that, in pursuance of the provisions of the 233rd, 28th, and 29th sections of the Crown Lands Consolidation Act, 1913, the affected parts of annual leases 1916-5 and 1919-24, Kempsey, held by H. P. Ball and D. J. Anderson respectively, within the area hereunder described, are hereby withdrawn for refuge in time of flood from the said annual leases, and reserved from sale for refuge in time of flood, and reserved and exempted from lease generally.

W. E. WEARNE, Minister for Lands.

EASTERN DIVISION.

Land District of Kempsey, and Macleay Shire.

About 60 acres within annual lease 16-5, and about 90 acres within annual lease 19-24.

No. 56,185 from sale (56,186 from lease generally). County of Macquarie, parish of Kinchela, containing an area of about 150 acres. The Crown Lands bounded by reserve 37,618 for refuge in time of flood, notified 23rd April, 1904, portions 241, 249, 237, 238, the northern boundary of portion 251, and its prolongation easterly to the western side of a large swamp; and by that swamp generally north-westerly to the south-east corner of reserve 37,618 aforesaid,—as shown by etching on tracing marked R, with papers Ms. 1923-3,156.

Note.—The included part (about 150 acres) of reserve 33,823 for drainage, notified 25th January, 1902, is revoked this day.
[Ms. 1923-3,156]

[7401] Sydney, 1st June, 1923.

NOTIFICATION SETTING APART CROWN LANDS FOR ADDITIONAL CONDITIONAL PURCHASES, CONDITIONAL LEASES, ADDITIONAL CONDITIONAL PURCHASE LEASES, ADDITIONAL HOMESTEAD SELECTIONS, ADDITIONAL HOMESTEAD FARMS, ADDITIONAL SETTLEMENT LEASES, OR ADDITIONAL CROWN-LEASES.

It is hereby notified that, in pursuance of the provisions of section 85 of the Crown Lands Consolidation Act, 1913, the Crown Lands comprised within the areas hereunder described are hereby set apart for additional conditional purchases or conditional leases (not being conditional leases taken up in virtue of and at the same time as original conditional purchases within the same area), additional conditional purchase leases, additional homestead selections, additional homestead farms, additional settlement leases, or additional Crown-leases, and shall become and be available therefor on and after the 25th June, 1923. It is further notified that the price of the land for additional conditional purchase, or the capital value upon which provisional rental (where required) shall be lodged, shall be as hereinafter respectively specified, except that the provisional rental to be lodged with an application for a conditional lease or an additional settlement lease, shall be 2d. per acre. Any additional holding acquired shall be subject to the same conditions (if any, and where applicable) which attach to the particular original holding in virtue of which the additional holding was applied for.

Note.—All information may be obtained from, and all forms of application will be filled in by, the Crown Lands Agent free of cost, if so desired by the applicant.

W. E. WEARNE, Minister for Lands.

EASTERN DIVISION.

Land District of Armidale, and Gostwyck Shire.

Price and capital value, 15s. per acre.

Within annual lease No. 1909-19.

County of Hardinge, parish of Baldwin, containing an area of about 330 acres. The Crown Lands lying between portions 62, 63, 57, 30, 78, 26, 34, 35, 54, 27, 49, parish of Baldwin, portion 90, parish of Warrabah, county of Darling; the boundary between the counties of Hardinge and Darling, and portion 89, parish of Warrabah.

Note.—The included part (about 180 acres) of travelling stock reserve 23,240, notified 23rd November, 1895, and part (about 50 acres) of travelling stock reserve 33,925, notified 22nd February, 1902; also an automatic reservation from sale or lease covering portion 65 (area 52½ acres) are hereby revoked.
[Ms. 1923-3,155]

Land District of Molong, and Boree Shire.

Price and capital value, 6s. 8d. per acre.

County of Ashburnham, parishes of Terarra and Dulladerry, containing areas of about 90 acres and about 430 acres respectively. The Crown Lands bounded by portions 133 and 121, parish of Terarra; reserve 44,047 for rifle range; and the Parkes-Orange road. Also the Crown Lands bounded by reserve 44,047 for rifle range; portions 166 and 189, parish of Dulladerry; Parkes-Orange road; Dulladerry Creek; and portion 132, parish of Terarra.

Note.—Black "C" of Crown-lease Area No. 668, notified 28th May, 1913 (about 95 acres), and the included parts of T.S.R. 26,194, notified 31st July, 1897 (about 90 acres), and classification reserve, notified 13th August, 1920 (about 325 acres), are hereby revoked.
[Ms. 1923-3,847]

Land District of Taree, and Manning Shire.

Price and capital value, 10s. per acre.

County of Gloucester, parish of Tuncurry, containing an area of 103 acres. The Crown Lands within portion 119. Plan G. 2,402-1,497.

Note.—The included part of area set apart for O.C.P., 26th March, 1920, is hereby revoked.
[Ms. 1923-4,183]

CENTRAL DIVISION.

Land District of Wyalong, and Lachlan Shire.

Price and capital value, £1 5s. per acre.

County of Dowling, parish of Curriba, containing an area of 895 acres. The Crown Lands within the boundaries of measured portion 67. Plan D. 556-1,841.

Note.—The whole (895 acres) of reserve from sale or lease under section 206, and part (895 acres) of Homestead Farm Area No. 268, notified 21st January, 1914, within the above, are hereby revoked.
[Ms. 1923-4,314]

The land hereunder described shall be subject to the following additional special condition:—The lessee shall carefully preserve all timber within strips of land each at least 1 chain wide along both banks of all defined watercourses, and also all timber within a strip of land at least 1 chain wide along the courses of all creeks and gullies, and across the lowest part of flats, where such gullies discharge water, and there is no defined watercourse.

EASTERN DIVISION.

Land District of Carcoar, and Crookwell Shire

Price and capital value, 15s. per acre.

County of Georgiana, parish of Julong, containing an area of about 95½ acres. The Crown Lands within the following boundaries: Commencing at the westernmost corner of portion 108; and bounded thence by a road east, and by portions 65, parish of Cuddyong, and 268, parish of Julong, east, south, and west to a point 1 chain east of the north-east corner of portion 109; by a line north 5 chains and 25 links; by a line west to a road from Crookwell to Bigga, and by that road generally north-westerly, to the point of commencement;—being part of portion 108. Plan G. 5,193-1,506.

Note.—Included part (about 95½ acres of T.S. C. and W.R. 43,099, notified 30th September, 1908, is hereby revoked.
[Ms. 1923-4,161]

[7402] Sydney, 1st June, 1923.

PROPOSED ALTERATION OF DESIGN OF THE VILLAGE OF CAROONA.

It is hereby notified, for public information, that, at the expiration of three months from this date, it is intended, under the provisions of section 23 of the Crown Lands Consolidation Act, 1913, to alter the design of the village of Caroona, by excluding a strip about 138 chains wide from the south of the village and suburban lands, and removing the boundary separating the village and suburban lands about 150 links west; also closing certain streets and opening others.

Lithographs showing the proposed alteration may be inspected at the Crown Land Office, Murrurundi: Post Office, Caroona; and at the Department of Lands, Sydney.
[Ms. 1923-5,456]

W. E. WEARNE, Minister for Lands.

[7403] Sydney, 1st June, 1923.

CROWN LANDS NOT AVAILABLE FOR SETTLEMENT UNTIL FURTHER NOTIFICATION.

In pursuance of the provisions of section 84 of the Crown Lands Consolidation Act, 1913, it is hereby notified that the Crown Lands comprised within the tracts or areas hereunder described shall not be available for the purpose of any application until a further notification has been published in the Gazette.

W. E. WEARNE, Minister for Lands.

CENTRAL DIVISION.

Land District of Warren, and Marthaguy Shire.

County of Ewenmar, parish of Healy, containing an area of about 336 acres. The Crown Lands bounded by portion 23 and T.S. and C.R. 55,391, parish of Healy; and portion 79, parish of Mellerstain, county of Gregory;—exclusive of Cemetery.
[Ms. 1923-5,598]

Private Advertisements.

REAL PROPERTY ACT.

Intended Issue of Provisional Certificates of Title.

Vol. 3,396, Fol. 138. Registered proprietor: Samuel Ashton. Land: lots 6, 7, and 8 of sec. 3, d.p. 1,559, in Bennett-st., Mortlake.

Vol. 718, Fol. 203. Registered proprietor: Thomas Henry Keigwin (otherwise Keigivin). Land: 3 a. 1 r. 8¼ p., being lot 3, sec. 16, d.p. 841, in Inkerman-rd., Mittagong.

I HEREBY notify my intention to issue provisional Certificates of Title for the lands above described after the expiration of twenty-one days from the date hereof.

Intended Registration of Discharge of Mortgage without Production of the Duplicate of the Mortgage.

In the matter of the mortgage dated the 8th August, 1921, No. A728110, Patrick Joseph Dunworth to Ruby May Clemow, since transferred to Alfred Gordon Young and Vera Blanche Young, over the whole of the land comprised in Certificate of Title, Vol. 3,163, Fol. 115, containing 14 p., being lot 7, d.p. 10,382, in Raleigh-st., Randwick.

NOTICE is hereby given of my intention to register a discharge of the abovementioned mortgage after the expiration of twenty-one days from the date hereof, without production of the duplicate of the mortgage.

W. G. H. WILLIAMS,
Registrar-General.

1st June, 1923.
4574 16s.

TO ALL WHOM IT MAY CONCERN.

NOTICE is hereby given that the Trustees of Church Property, for the Diocese of Newcastle, intend to petition for leave to bring in a bill into the Honorable the Legislative Council of New South Wales, to further amend the Bishop Tyrrell Trust Act, and to amend the Bishop Tyrrell Trust Act Amendment Act, 1918, to provide for the alteration of one of the trusts, and to grant certain extended powers to the Trustees of Church Property for the Diocese of Newcastle.

GOULD AND SHAW,
Solicitors for the Bill,
84 Pitt-street, Sydney.

4583—1 £1 8s.

IT is notified that on the 15th day of May, 1923, the Synod of the Diocese of Newcastle, duly assembled, did duly elect the Right Reverend Reginald Stephen, Doctor of Divinity, Lord Bishop of Newcastle; the Very Reverend Horace Crotty, Master of Arts, Dean of Newcastle; Wilfred Nickson, of Newcastle, Medical Practitioner, and Hudson Berkeley, of the same place, Gentleman, as new Trustees of certain lands situate in the county of Northumberland, and parish of Newcastle, containing by admeasurement thirty-five acres, held upon trust for the appropriation thereof as The Glebe, annexed to Christ Church, Newcastle, being the land comprised in Crown Grant dated 15th February, 1859, enrolled in the Register of Grants of the United Church of England and Ireland, No. 4, page 59-1, to fill then existing vacancies on the said Trust.

Dated at Newcastle, this 24th day of May, 1923.

R. NEWCASTLE,
Bishop of Newcastle,
and President of the Synod of the Diocese of Newcastle.

4523 10s.

NOTICE is hereby given that the partnership heretofore subsisting between us, the undersigned Edward Leonard Williams, William Cumming, and Thomas Carson Lawson, carrying on business at No. 337 George-street, Sydney, under the style or firm of the "Direct Shoe Supply Company," has been dissolved by mutual consent, as from the twenty-eighth day of May, one thousand nine hundred and twenty-three. And all debts due to and owing by the said late firm will be received and paid by the said Edward Leonard Williams and William Cumming, who will continue to carry on the said business under the old style or firm of the "Direct Shoe Supply Company."

Dated this twenty-eighth day of May, 1923.

E. L. WILLIAMS.
W. CUMMING.
THOS. C. LAWSON.

Witness,—H. M. Barker,
Solicitor, Sydney.

4549 10s.

NOTICE is hereby given that the partnership heretofore subsisting between us, the undersigned, Frederick Cecil Barnett and Arthur Ernest Williams, carrying on business as estate and general business agents at Bull's Chambers, Martin-place, Sydney, under the style or firm of Barnett & Williams, will be dissolved as from the thirty-first day of May, one thousand nine hundred and twenty-three, by mutual consent, in consequence of the reconstruction of the said firm, which will henceforth carry on the business of estate and general business agents and brokers under the name and style of Barnett, Williams, & Conrad; and notice is further given that all debts due to and owing by the said late firm will be received and paid respectively by the undersigned at the above-mentioned address.

Dated the 26th day of May, 1923.

FREDERICK C. BARNETT.
A. E. WILLIAMS.

Witness,—J. Lockley, J.P.

4528 9s.

NOTICE is hereby given that the partnership heretofore subsisting between Frederick Joseph Marquett and Henry Lawson Sutherland, carrying on business as cycle and motor enamellers and dealers, at Parry-street, Hamilton, under the style or firm of F. J. Marquett & Co., has been dissolved as from the 16th day of April, 1923. All debts owing to the said late firm should be paid, and particulars of all debts owing by the said late firm should be sent to H. V. Harris, Wheeler and Williams, Solicitors, Bolton and King-streets, Newcastle.

Dated this 22nd day of May, 1923.

F. J. MARQUETT.
H. L. SUTHERLAND.

Witness,—R. M. Penman,
Clerk, Newcastle.

4529 9s.

DISSOLUTION OF PARTNERSHIP.

NOTICE is hereby given that the partnership hitherto existing between Herbert Carleton Watts, Arthur Charles Garrard, and Sidney Tate, trading as Kilo Electric Supply Co., at Burwood-road, Burwood, has, by mutual consent, been dissolved, as and from 26th May, 1923.

Dated at Sydney, this twenty-eighth day of May, 1923.

HERBERT CARLETON WATTS.
ARTHUR CHARLES GARRARD.
SIDNEY TATE.

Signed by the said Herbert Carleton Watts, Arthur Charles Garrard, and Sidney Tate, in the presence of—

Cecil A. Houison.

4577 8s.

NOTICE is hereby given that the partnership hitherto existing between Rupert Allen Gardiner and Charles Thomas Mersh, carrying on business as Motor Garage Proprietors, at Moseley-street, Strathfield, under the name or style of "The Strathfield Motor Garage" has been dissolved by mutual consent as from the 23rd day of May instant. All debts due to and owing by the said partnership will be paid and received by the said Charles Thomas Mersh, who will continue to carry on the said business under the name of "The Strathfield Motor Garage."

Dated this 24th day of May, 1923.

CHAS. T. MERSH.
RUPERT A. GARDINER.

Witness,—
W. G. West.

4570 7s.

NOTICE is hereby given that the partnership heretofore subsisting between Richard Martin and Richard Leach, carrying on business at Morangarell, as storekeepers and publicans under the style or firm of "Martin & Leach" has been dissolved as from the twenty-fourth day of May, one thousand nine hundred and twenty-three.

Dated this twenty-fifth day of May, one thousand nine hundred and twenty-three.

R. MARTIN.

Witness to the signature of Richard Martin,—
R. Campbell Dibbs,
Solr., Temora.

R. LEACH.

Witness to the signature of Richard Leach,—
R. Campbell Dibbs.

4526 10s.

NOTICE is hereby given that the partnership heretofore subsisting between Benjamin Moss and William Siggs, carrying on business as stock dealers in Goulburn district and elsewhere, under the style or firm of "Moss & Siggs," has been dissolved, as from the first day of May, one thousand nine hundred and twenty-three.

Dated this thirtieth day of May, 1923.

B. MOSS.
WILLIAM SIGGS.

Witness,—E. J. Darcy,
Solicitor,
Goulburn.

4621 8s. 6d.

NOTICE OF CHANGE OF NAME.

WE, Henry Hassall and Wilma Hsssall, of Windemoya, Pariwi-road, Mosman, heretofore called and known by the names of Heinrich Hesselmann and Wilma Hesselmann respectively, being naturalised British subjects, give public notice that we do hereby now formally and absolutely renounce, relinquish, and abandon the use of our surname of Hesselmann, and do hereby assume and adopt and determine henceforth on all occasions whatever to use and subscribe the surname of "Hassall" instead of the surname of "Hesselmann," and so as to be at all times hereafter called, known, and described by the names of Henry Hasssll and Wilma Hassall.

As witness our hands, this thirty-first day of May, in the year 1923.

HENRY HASSALL.
WILMA HASSALL.

4618 9s.

ESSANVEE LIMITED.

(In Liquidation.)

NOTICE is hereby given, in pursuance of section 141 of the Companies Act, 1899, that a general meeting of the members of the abovenamed Company will be held at Carlton and O'Connor streets, Chippendale, Sydney, on Wednesday, the 4th day of July, 1923, at four o'clock in the afternoon, for the purpose of having an account laid before them showing the manner in which the winding-up has been conducted, and the property of the Company disposed of, and of hearing any explanation that may be given by the Liquidator, and also for the purpose of considering, and, if thought fit, passing with or without such amendments therein as may be approved of at the meeting, the resolution following as an Extraordinary Resolution:

That the account submitted to this meeting, and showing the manner in which the winding-up has been conducted, and the property of the Company disposed of, be received and adopted.

Dated at Sydney, this twenty-ninth day of May, 1923.

W. G. LEWIS,
Liquidator.

4613 10s.

ESSANVEE LIMITED.

Special Resolution.

Passed, 30th April, 1923; confirmed, 16th May, 1923.

AT an Extraordinary General Meeting of the Members of Essanvee Limited, duly convened and held on the 30th day of April, 1923, the subjoined Special Resolution was duly passed; and at a subsequent Extraordinary General Meeting of the Members of the said Company, also duly convened and held on the 16th day of May, 1923, the subjoined Special Resolution was duly confirmed:—

Resolution.

That the Company be wound up voluntarily, and that William Garrett Lewis, of Sydney, warehouseman, be and he is hereby appointed Liquidator for the purpose of such winding-up.

W. G. LEWIS,
Secretary to Company.

Dated at Sydney, this twenty-ninth day of May, 1923.

4614 11s.

IN THE MATTER OF THE COMPANIES ACT AND OF JOHN GALPINE LIMITED (In Liquidation).

AT an Extraordinary General Meeting of Shareholders, held at the offices of Messrs. Peterson and Ralph King, public accountants, 72B King-street, Sydney, on Thursday, 3rd May, 1923, at 1.30 p.m., the following Special Resolution was carried:—

Special Resolution.

As the Company has ceased trading, it shall forthwith go into Liquidation, and for the purpose of winding-up, that Mr. Thomas Tyndall Peterson, public accountant, 72B King-street, Sydney, be appointed Liquidator.

The above Special Resolution was confirmed at a General Meeting duly held on Thursday, 17th May, 1923, at 1.30 p.m.

JAMES J. CALVERT,
Chairman.
T. T. PETERSON,
Liquidator.

4564 10s.

GREAT BRITAIN TIN-MINING COMPANY, LIMITED.

Balance-Sheet at 21st April, 1923.

Liabilities.	£	s.	d.
Capital: 48,000 shares of £1 each	48,000	0	0
Sundry creditors	95	17	11
Profit and Loss Account	256	1	6
	£48,351	19	5

Assets.			
Mine property, including Buildings and Land	48,000	0	0
War Loan, including interest	50	17	4
Government Savings Bank Deposit	173	8	6
Commercial Banking Company of Sydney ...	23	9	0
Petty Cash in hand	0	14	7
Great Britain Sluicing Company, Limited Royalty...	98	10	0
	£48,351	19	5

LIN. K. ROBERTSON,
Manager.

Sydney, 30th May, 1923.

4620 12s.

CITY OF GRAFTON.

Prince-street Levels.

THE Grafton City Council proposes to refix the levels of Prince-street between Pound and Fitzroy streets, and between Victoria-street and the Clarence River, Grafton, in accordance with plans exhibited for public information in these offices. All persons interested are invited to inspect the plans and obtain information, and are called upon to set forth in writing, addressed to me within one month from this date, any objection to the proposal, and any claim for compensation for any loss or damage which they may sustain by reason of their property being directly affected in any injurious manner by reason of the refixing.

J. W. EVERY-BURNS,
Town Clerk.

Town Hall, Grafton,
23rd May, 1923.

4537 10s.

CITY OF GRAFTON.

£5,000 Loan Proposal.

REASONABLE particulars of the above special loan proposal are notified hereunder, and one month will be allowed in which any number not less than twenty-five per centum of the ratepayers may petition the Council to take a poll of ratepayers either as to whether the ratepayers approve of the loan, or as to whether the loan rate should be on the unimproved capital value or improved capital value, or on both questions.

The Council of the City of Grafton proposes, with the approval of the Governor, to borrow the sum of five thousand (£5,000) pounds.

The rate of interest for such loan will not exceed six per centum per annum, and the securities will be issued at par. The loan, if obtained, will be used for the purpose of permanently reconstructing Prince-street (main road) between Pound and Fitzroy streets, with roadway of tar macadam, footways of concrete flags, concrete kerbs and gutters, stormwater drains, grass plots and tree-planting, and Prince-street between Victoria-street and the Clarence River, with high and low level roadways of tar macadam, footways of concrete flags and tar macadam, concrete kerbs and gutters, stormwater drain, concrete retaining walls, flagstaff base, steps, rubble wall on river bank, grass plots, and tree-planting, and the Council is authorised to carry out that work by section 240 of the Local Government Act, 1919.

The proposed terms of repayment are by thirty equal half-yearly instalments of interest and principal of £255 3s., the first of which repayment would be made in the year 1924. Section 181 of the Act provides that it shall be compulsory to levy a loan rate, but such rate will not be levied until the year 1924.

The Council proposes to levy a loan rate of 15/32 of a penny in the £ on the unimproved capital value, or if levied on the improved capital value 1/7 of a penny.

The Council proposes to levy a loan rate on the whole of its area.

The unimproved capital value of the land which will be liable to the loan rate is £265,659, and the improved capital value is £871,276.

The proposed term of the loan is fifteen years, and it will be wholly repaid by the year 1939.

The existing loans of the Council total £6,029 4s. 4d., and a loan of £8,000 has been applied for.

The Council's borrowing limit, as fixed by the law, is £53,133.

The number of ratepayers on the roll for the area is 792.

Access may be had to plans and specifications upon application.

J. W. EVERY-BURNS,
Town Clerk.

Town Hall, Grafton,
23rd May, 1923.

4538 £1 7s.

MUNICIPALITY OF NORTH SYDNEY.

Levels of Road.

NOTICE is hereby given that the Council of the Municipality of North Sydney propose to fix the levels of that portion of Aubin-street, between Ben Boyd road and Spruson-street. Plans and sections showing the levels proposed to be adopted may be inspected at the Town Hall, Alfred-street, Milson's Point, during office hours. All persons interested are required to set forth in writing, addressed to the undersigned, within one month from the date of this notice, particulars of any objection to the proposal, and also any claim for the provision of reasonable means of access to the property in which they are interested.

H. PERRY,
Town Clerk.

North Sydney Town Hall,
Alfred-street, Milson's Point.
19th May, 1923.

4544 10s.

OVERDUE RATES.

MUNICIPALITY OF CANTERBURY.

Land to be sold for Default.

THE following persons are required to take notice that the Council of the Municipality of Canterbury has applied to the Public Trustee to sell the lands specified below against their names of which they appear to be the owners or appear to be interested for overdue rates amounting to the sums mentioned in each case, and that in default of earlier payment to the Public Trustee of the said rates, and all interest charges and expenses in connection with the said applications and proceedings by the Public Trustee, the said land will be offered for sale by the Public Trustee at public auction:—

David Shackel, of Sydney, and L. A. King, of Marrickville, overdue rates, £12 10s. 1d.; land, lot 17, Sharp-street, Panorama Estate, Canterbury.

William Hayward, of Surry Hills, overdue rates, £29 14s. 5d.; land, lot 25, Beamish-street South, Canterbury.

Alfred Consett Stephen, Alfred Wilberforce Shadforth, of Parkes, and H. J. Curby, of Annandale, overdue rates, £10 7s. 6d; land, lot 44, Shadforth-street, Punchbowl.

Henry Benjamin Woodward, of Belmore, and Eliza Ann Corkran, of Hurlstone Park, overdue rates, £13 14s. 3d.; land, lot 11, Stony Creek road, Lakemba.

T. W. GARRETT,
Public Trustee.

67 Castlereagh street, Sydney,
29th May, 1923.

4560

MUNICIPALITY OF DUNDAS.

Proposal to raise a Special Loan of £6,000 for Electric Lighting.

1. Notice is hereby given, in accordance with the provisions of the Local Government Act, 1919, that the Dundas Municipal Council proposes to raise a Special Loan of £6,000 for the abovementioned purpose.

2. The proposed loan will be issued at par. The rate of interest will be five and one half per centum (5½%) per annum, and repayment will be made by thirty half-yearly instalments of £296 6s. 3d. (£592 12s. 6d. per annum), representing principal and interest.

3. For the purpose of meeting the amounts required for payment of the half-yearly instalments referred to, it will be necessary, as prescribed by section 181 (10) of the Local Government Act, for the Council to levy a loan rate of three-eighths of one penny (⅜d.) in the pound (£) on the unimproved capital value, or three twenty-fourths of one penny (3/24d.) in the pound (£) on the improved capital value of all ratable land within the lighting area of the Municipality. The proceeds of the rate are estimated at £617 13s. 9d. and £612 11s. 7d. respectively.

4. The Loan is proposed to be expended as follows:—

	£	s.	d.
3 transformers erected in position, with switch gear, lightning arrestors, &c.	140	0	0
Feeders and distributors for 90 consumers; 140 street-light fittings complete, with conductors from distribution centres	3,067	2	0
400 poles erected complete with cross-arms, insulators, &c.	1,200	0	0
90 consumers' services and meters	327	0	0
Depot land and buildings	550	0	0
Engineering, supervision, sundries and contingencies	715	18	0
Total	£6,000	0	0

5. The estimated annual expenses of the undertaking are as follows:—

	£	s.	d.
To purchase of 50,190 units at 9d. per unit	188	4	3
To maximum demand charge at £4 18s. per K.V.A. 23	112	14	0
(Reticulation line losses 10 per cent. included in above.)			
Lamp renewals, 175 at 3s. 6d.	30	12	6
Staff and office expenses	300	0	0
To standing charge to City Council	140	0	0
Total	£771	10	9

6. The estimated income is as follows:—

	£	s.	d.
To sale of 40,000 units for street lighting at 3¼d. per unit	541	13	4
To sale of 7,800 units for private lighting at 6d. per unit	195	0	0
To meter rents, 90 at 10s. per annum	45	0	0
Total	£781	13	4

7. A report by the Engineer, plans, specifications, and full details of the work proposed to be carried out with the loan money may be inspected at the Council Chambers, Marsden-road, Dundas, during the ordinary office hours.

8. Within one month from the date of publication of this notice any number, not less than 25 per centum (25%) of the ratepayers enrolled in respect of land within the lighting area of the Municipality, may petition the Council to take a poll of ratepayers of that area, either as to whether the ratepayers approve of the loan, or as to whether the loan rate shall be levied on the unimproved capital value or on the improved capital value, or on both questions. The number of ratepayers on the roll in respect of the lighting area is 1,249.

9. Unless otherwise decided by poll, the Council proposes to levy the proposed loan rate on the unimproved capital value.

H. GREENWOOD,
Mayor.
THOS. CARSON,
Town Clerk.

Council Chambers, Dundas,
24th May, 1923.

4546 £2 6s.

MUNICIPALITY OF ROCKDALE.

Levels of Clarence Road—Hopetoun Ward.

NOTICE is hereby given that it is the intention of the Council of the Municipality of Rockdale to fix the levels of Clarence-road, between Stanley-street and Heathcote-street, within the Hopetoun Ward of this Municipality, in accordance with a plan showing the intended levels. Such plan may be seen at the Council's office, Town Hall, Prince's Highway, Rockdale, during office hours. All persons interested are hereby called upon to set forth in writing, addressed to the Town Clerk, within one month from the date of this notice, any objection they may have to the proposal.

By order of the Council,
P. SOMERVILLE,
Town Clerk.

Town Hall, Rockdale,
1st June, 1923.

4563 9s.

IMLAY SHIRE.

NOTICE is herbey given that Sergeant Eugene L. Dumont, of Eden, has been appointed an Inspector under the Cattle Slaughtering and Diseased Animals and Meat Act, 1902, within the Shire of Imlay,—as from the 18th May, 1923.

E. P. RODD,
Shire Clerk.

Eden, 23rd May, 1923.

4539 7s.

MULWAREE SHIRE COUNCIL.

NOTICE is hereby given that the above Council has granted to Mr. George W. Everett, of Towrang, a Permit for a Public Gate on Towrang-Carrick road, near the 9-mile peg.

A. M. BARTON,
Shire Clerk.

Shire Council Offices, Goulburn,
24th May, 1923.

4545 4s.

SHIRE OF TENTERFIELD.

NOTICE is hereby given under the provisions of section 425 (1) of the Local Government Act, 1919, that the Council of the abovenamed Shire will, at the expiration of the prescribed time, open a Public Pound at Wilson's Downfall on Reserve No. 7,121, portion 4, parish Wylie, county Buller. It is further notified that Pound established on portion 437, said parish of Wylie, is forthwith closed.

J. IDDON,
Shire Clerk.

Council Chambers, Tenterfield,
28th May, 1923.

4561 7s.

COONAMBLE PASTURES PROTECTION BOARD.

Pastures Protection Act, 1912.

Notice under section 61 of the abovementioned Act to owners and occupiers within the Pastures Protection District of Coonamble.

IN pursuance of the provisions of section 61 of the Pastures Protection Act, 1912: Notice is hereby given by the Pastures Protection Board for the Pastures Protection District of Coonamble that the owners or occupiers of all or any lands within the abovenamed district shall, on or before the 10th day of June, 1923 (one thousand nine hundred and twenty-three), respectively commence the work of suppressing and destroying rabbits and noxious animals upon such lands, and upon any roads bounding or intersecting the same, or any part thereof, save and except such roads as are vested in, or held by, or are under the control of the Council of a Municipality or Shire. The period during which the said work shall be continued and systematically carried out shall be from the 10th day of June, 1923, till the 31st day of December, 1924, inclusive. The means which shall be adopted for carrying out the said work shall be by poisoning (by the use of poisons other than cyanide of potassium), trapping, digging out, fumigation, and destruction of harbour, being the means which have been previously sanctioned under the said Act.

Dated at Coonamble, this 10th day of May, 1923.

J. B. PEACOCK,
Chairman of the Pastures Protection Board for the Pastures Protection District of Coonamble.

4441—2 £1 10s.

PASTURES PROTECTION BOARD, YOUNG.

Extraordinary Election.

NOTICE is hereby given that the undermentioned gentleman has been duly elected a Director of the Pastures Protection Board for the Pastures Protection District of Young, in place of Sidney Everard Roberts, resigned, and for the unexpired portion of his term of office.

Crichton, Charles, Glaisnock, Young, grazier.

C. M. WESTERN,
Substitute Returning Officer.

Pastures Protection Board, Young,
29th May, 1923.
4562 8s.

TELLERAGA BORE WATER TRUST.

THE Trustees of the Trust District of the Telleraga Bore Water Trust have caused to be made an assessment of all ratable property within the abovenamed Trust, with the names of the owners and occupiers as far as is known. Particulars of the assessment are open for inspection at the office of the Trustees, Frome-street, Moree, and within twenty-one days from publication of this notice in the Gazette, appeals may be lodged under the Water Act, 1912, and Regulations.

JOS. CAMERON,
Moree, 23rd May, 1923. Secretary.
4527 7s.

GURLEY SIDING BORE WATER TRUST.

NOTICE is hereby given that at an election held on 19th May, 1923, Charles E. Brazier, of Glendillo, Millie, and James M. Halse, of Ki-Ora, Gurley, were duly elected Trustees of the Gurley Siding Bore Water Trust for the triennial period commencing 9th June, 1923.

JOS. CAMERON,
Moree, 21st May, 1923. Returning Officer.
4531 6s.

BOOMI BORE WATER TRUST.

NOTICE is hereby given that at an election held on the 19th May, 1923, Tracey G. Kimball, of Booreyamma, Mungindi, and Alfred Sullivan, of The Refuge, Boomi, were duly elected Trustees of the Boomi Bore Water Trust for the triennial period commencing 9th June, 1923.

JOS. CAMERON,
Moree, 21st May, 1923. Returning Officer.
4532 6s.

BORONGA BORE WATER TRUST.

NOTICE is hereby given that at an election held on 19th May, 1923, John J. Carrigan, of Hazeldene, Boomi, and William J. Keen, of Toronto, Boomi, were duly elected Trustees of the Boronga Bore Water Trust for the triennial period commencing 9th June, 1923.

JOS. CAMERON,
Moree, 21st May, 1923. Returning Officer.
4533 6s.

BOOLOOROO BORE WATER TRUST.

NOTICE is hereby given that at an election held on 19th May, 1923, Joseph Mooney, of Milo, Ashley, and Claude Walker, of Midkin, Ashley, were duly elected Trustees of the Boolooroo Bore Water Trust for the triennial period commencing 9th June, 1923.

JOS. CAMERON,
Moree, 21st May, 1923. Returning Officer.
4534 6s.

TALMOI BORE WATER TRUST.

THE Trustees of the Trust District of the Talmoi Bore Water Trust have caused to be made an assessment of all ratable property within the abovenamed Trust, with the names of the owners and occupiers, as far as is known. Particulars of the assessment are open for inspection at the Office of the Trustees, Frome-street, Moree, and within twenty-one days from publication of this notice in the Gazette appeals may be lodged under the Water Act, 1912, and Regulations.

JOS. CAMERON,
Moree, 29th May, 1923. Secretary.
4566 7s.

MOOMIN BORE WATER TRUST.

THE Trustees of the Trust District of the Moomin Bore Water Trust have caused to be made an assessment of all ratable property within the abovenamed Trust, with the names of the owners and occupiers, as far as is known. Particulars of the assessment are open for inspection at the Office of the Trustees, Frome-street, Moree, and within twenty-one days from publication of this notice in the Gazette appeals may be lodged under the Water Act, 1912, and regulations.

JOS. CAMERON,
Moree, 25th May, 1923. Secretary.
4535 7s.

FLORIDA BORE WATER TRUST.

THE Trustees of the Trust District of the Florida Bore Water Trust have caused to be made an assessment of all ratable property within the abovenamed Trust, with the names of the owners and occupiers, as far as is known. Particulars of the assessment are open for inspection at the Office of the Trustees, Frome-street, Moree, and within twenty-one days from publication of this notice in the Gazette appeals may be lodged under the Water Act, 1912, and Regulations.

JOS. CAMERON,
Moree, 25th May, 1923. Secretary.
4536 7s.

In the Supreme Court of New South Wales.

PROBATE JURISDICTION.

In the will and codicil of Walter Douglas Brewer Pittar, late of Sydney, in the state of New South Wales, dental surgeon, deceased.

PURSUANT to the Wills, Probate and Administration Act, 1898, and the Testator's Family Maintenance and Guardianship of Infants Act, 1916: Notice is hereby given that all creditors and other persons having any debt or claims upon or affecting the estate of the abovenamed deceased, who died on or about the 25th day of September, 1922, and probate of whose will and codicil was granted by the Supreme Court in its Probate Jurisdiction, on the 2nd day of November, 1922, to Arthur Thomas Henry Pittar and Herbert William Robin, the executors in the said will and codicil named, are herby required to send in full particulars of their claims to the said executors, in care of the undersigned, proctors for the said executors, on or before the 16th day of July next, at the expiration of which time such executors will proceed to distribute the assets of the said deceased among the persons entitled thereto, having regard to the debts and claims of which they shall then have had notice; and the said executors will not be liable, for the assets so distributed, to any person of whose debt or claim, they shall not then have had notice at the time of such distribution.—Dated this 1st day of June, A.D. 1923.

ROBSON AND COWLISHAW,
Proctors for the Executors,
Wilga Chambers, 158 Phillip-street, Sydney.
4582 16s.

In the Supreme Court of New South Wales.

PROBATE JURISDICTION.

In the will and codicil of Edward Joseph Ryan, late of Canowindra, in the State of New South Wales, farmer, deceased.

PURSUANT to the Wills, Probate and Administration Act, 1898, and the Testator's Family Maintenance and Guardianship of Infants Act, 1916: Notice is hereby given that all creditors and other persons having any debt or claim upon or affecting the estate of Edward Joseph Ryan, the abovenamed deceased, who died on the 5th day of April, 1922, and probate of whose will was, on the 22nd day of May, 1922, granted by the Supreme Court of New South Wales to John Arthur Ryan and Clarence Edward Ryan, the executors in the said will named, are hereby required to send in particulars of their claims or debts to the said executors, care of the undersigned, or to the undersigned, on or before the 11th July, 1923, at the expiration of which time the said executors will proceed to distribute the assets of the said deceased amongst the persons entitled thereto, having regard to the debts or claims only of which they then have notice; and the said executors will not be liable, for the assets or any part thereof so distributed, to any person of whose debt or claim they shall not have had notice at the time of such distribution.—Dated this 29th day of May, 1923.

E. M. FINN,
Proctor for the Executors,
Gaskill-street, Canowindra.
4617 16s.

In the Supreme Court of New South Wales.

PROBATE JURISDICTION.

In the estate of Jane Christiana Ross, late of The Serpentine, in Victoria, married woman, deceased, intestate.

APPLICATION will be made, after fourteen days from the publication hereof, that administration of the estate in New South Wales of the abovenamed deceased may be granted to Nathaniel Stephen Powell Moriarty, of Goulburn, in New South Wales, solicitor, the duly constituted attorney of Hugh McDonald Ross, of Sandringham, in Victoria, grazier, the widower of the said deceased. All persons having claims against the estate of the abovenamed deceased are requested to forthwith forward particulars thereof to the said Nathaniel Stephen Powell Moriarty, at Goulburn, aforesaid; and all notices may be served at the office of the undersigned.

CAPE, KENT AND KINSEY,
Proctors for Applicant,
99A Pitt-street, Sydney.

4552 10s.

In the Supreme Court of New South Wales.

PROBATE JURISDICTION.

In the estate of Marcia Charlotte Throsby, late of Mount Ashby, Moss Vale, married woman, deceased, intestate.

APPLICATION will be made, after fourteen days from the publication hereof, that administration of the estate of the abovenamed deceased may be granted to Nicholas Herbert Throsby, of North Sydney, retired company manager, the widower of the said deceased. Application will also be made that the usual administration bond and sureties may be dispensed with. All persons having claims against the estate of the abovenamed deceased are requested to forthwith forward particulars thereof to the undersigned; and all notices may be served at the office of the undersigned.

N. P. MORIARTY,
Proctor for Applicant,
Goulburn.

Agents,—
Messieurs CAPE, KENT AND KINSEY,
Proctors,
99A Pitt-street, Sydney.

4553 10s.

In the Supreme Court of New South Wales.

PROBATE JURISDICTION.

In the will of Henry Lowther Zouch, late of Moss Vale, formerly of Goulburn, in New South Wales, gentleman, deceased.

APPLICATION will be made, after fourteen days from the publication hereof, that probate of the last will and testament of the abovenamed deceased may be granted to Adelaide Lucy Zouch, of Epping, in New South Wales, widow, the sole executrix in the said will named. All persons having claims against the estate of the abovenamed deceased are requested to forthwith forward particulars thereof to the undersigned; and all notices may be served at the office of the undersigned.

N. P. MORIARTY,
Proctor for Executrix,
Goulburn.

Agents,—
Messieurs CAPE, KENT AND KINSEY,
Proctors,
99A Pitt-street, Sydney.

4554 10s.

In the Supreme Court of New South Wales.

PROBATE JURISDICTION.

In the estate of Charles Clack, late of Perry's Yards, Bannaby, in New South Wales, teamster, deceased.

APPLICATION will be made, after fourteen days from the publication hereof, that administration of the estate of the abovenamed deceased may be granted to Martha Frances Clack, the widow of the said deceased. All persons having any claims against the estate of the abovenamed deceased are requested to forthwith furnish particulars thereof to the undersigned; and all notices may be served at the office of the undersigned.

N. P. MORIARTY,
Proctor for Applicant,
Goulburn.

Agents
Messieurs CAPE, KENT AND KINSEY.
Proctors,
99A Pitt-street, Sydney.

4555 10s.

In the Supreme Court of New South Wales.

PROBATE JURISDICTION.

In the matter of the estate of James Dyball, late of North Yass, in the State of New South Wales, bootmaker, deceased.

PURSUANT to the Wills, Probate and Administration Act 1898, and the Testator's Family Maintenance and Guardianship of Infants Act, 1916: Notice is hereby given that every creditor or other person having any debt or claim upon or affecting the estate of the abovenamed deceased, who died on or about the 4th day of November, 1920, and of whose estate letters of administration, with the will annexed, were, on the 8th day of August, 1922, granted by the Supreme Court of New South Wales to the Public Trustee, is hereby required to send particulars in writing of their debt or claim to the said Public Trustee, on or before the 30th day of June, 1923, at the expiration of which time the said Public Trustee will proceed to distribute the assets of the said deceased amongst the persons entitled thereto, having regard to the debts or claims only of which he then has notice; and notice is hereby further given that the said Public Trustee will not be liable, for the assets or any part thereof so distributed, to any person of whose debt or claim he shall not have had notice at the time of such distribution.

T. W. GARRETT,
Public Trustee.

Culwulla Chambers,
67 Castlereagh-street, Sydney,
24th May, 1923.

4540 16s.

In the Supreme Court of New South Wales.

PROBATE JURISDICTION.

In the matter of the estate of Adelene Elizabeth Frances James, late of South Kensington, in the State of New South Wales, married woman, deceased.

PURSUANT to the Wills, Probate and Administration Act, 1898, and the Testator's Family Maintenance and Guardianship of Infants Act, 1916: Notice is hereby given that every creditor or other person having any debt or claim upon or affecting the estate of the abovenamed deceased, who died on or about the 18th day of October, 1922, and of whose estate letters of administration, with the will annexed, were, on the 12th day of May, 1923, granted by the Supreme Court of New South Wales to the Public Trustee, is hereby required to send particulars in writing of their debt or claim to the said Public Trustee on or before the 28th day of June, 1923, at the expiration of which time the said Public Trustee will proceed to distribute the assets of the said deceased amongst the persons entitled thereto, having regard to the debts or claims only of which he then has notice; and notice is hereby further given that the said Public Trustee will not be liable, for the assets or any part thereof so distributed, to any person of whose debt or claim he shall not have had notice at the time of such distribution.

T. W. GARRETT,
Public Trustee.

Culwulla Chambers,
67 Castlereagh-street, Sydney,
23rd May, 1923.

4541 16s.

In the Supreme Court of New South Wales.

PROBATE JURISDICTION.

In the matter of the estate of Aimee Josephine Elder, late of Burwood, in the State of New South Wales, married woman, deceased, intestate.

PURSUANT to the Wills, Probate and Administration Act, 1898: Notice is hereby given that every creditor or other person having any claim against the estate of the abovenamed deceased, who died on or about the 1st day of March, 1923, and administration of whose estate was, on the 10th day of May, 1923, granted by the Supreme Court of New South Wales to the Public Trustee, is hereby required to send particulars in writing of such claim to the said Public Trustee on or before the 28th day of June, 1923, at the expiration of which time the said Public Trustee will proceed to distribute the assets of the said deceased amongst the persons entitled thereto, having regard only to the claims of which he then has notice; and notice is hereby further given that the said Public Trustee will not be liable, for the assets or any part thereof so distributed, to any person of whose claim he shall not have had notice at the time of such distribution.

T. W. GARRETT,
Public Trustee.

Culwulla Chambers,
67 Castlereagh-street, Sydney,
24th May, 1923.

4542 16s.

In the Supreme Court of New South Wales.

PROBATE JURISDICTION.

In the matter of the estate of Robert Samuel Davies, in the will called Robert Davies, late of Broken Hill, in the State of New South Wales, engine-driver, deceased.

PURSUANT to the Wills, Probate and Administration Act, 1898, and the Testator's Family Maintenance and Guardianship of Infants Act, 1916: Notice is hereby given that every creditor or other person having any debt or claim upon or affecting the estate of the abovenamed deceased, who died on or about the 25th day of November, 1922, and letters of administration, cum testamento annexo, of the estate were, on the 16th day of May, 1923, granted by the Supreme Court of New South Wales to the Public Trustee, is hereby required to send particulars in writing of their debt or claim to the said Public Trustee on or before the 27th day of June, 1923, at the expiration of which time the said Public Trustee will proceed to distribute the assets of the said deceased amongst the persons entitled thereto, having regard to the debts or claims only of which he then has notice; and notice is hereby further given that the said Public Trustee will not be liable, for the assets or any part thereof so distributed, to any person of whose debt or claim he shall not have had notice at the time of such distribution.

T. W. GARRETT,
Public Trustee.

Culwulla Chambers,
67 Castlereagh-street, Sydney,
21th May, 1923.

4543 16s.

In the Supreme Court of New South Wales.

PROBATE JURISDICTION.

In the matter of the estate of John Joseph Pennington, late of Wollstonecraft, in the State of New South Wales, retired master mariner, deceased.

PURSUANT to the Wills, Probate and Administration Act, 1898, and the Testator's Family Maintenance and Guardianship of Infants Act, 1916: Notice is hereby given that every creditor or other person having any debt or claim upon or affecting the estate of the abovenamed deceased, who died on or about the 25th day of April, 1923, and letters of administration, with the will annexed, of the estate were, on the 24th day of May, 1923, granted by the Supreme Court of New South Wales to the Public Trustee, is hereby required to send particulars in writing of their debt or claim to the said Public Trustee, on or before the 3rd day of July, 1923, at the expiration of which time the said Public Trustee will proceed to distribute the assets of the said deceased amongst the persons entitled thereto, having regard to the debts or claims only of which he then has notice; and notice is hereby further given that the said Public Trustee will not be liable, for the assets or any part thereof so distributed, to any person of whose debt or claim he shall not have had notice at the time of such distribution.

T. W. GARRETT,
Public Trustee.

Culwulla Chambers,
67 Castlereagh-street, Sydney,
30th May, 1923.

4822 16s.

In the Supreme Court of New South Wales.

PROBATE JURISDICTION.

In the matter of the estate of Arthur Charles Clarke, late of Rose Bay, in the State of New South Wales, bookseller, deceased.

PURSUANT to the Wills, Probate and Administration Act, 1898, and the Testator's Family Maintenance and Guardianship of Infants Act, 1916: Notice is hereby given that every creditor or other person having any debt or claim upon or affecting the estate of the abovenamed deceased, who died on or about the 21st day of June, 1922, and of whose estate letters of administration, with the will annexed of the said deceased, were, on the 3rd day of May, 1923, granted by the Supreme Court of New South Wales to the Public Trustee, is hereby required to send particulars in writing of their debt or claim to the said Public Trustee on or before the 2nd day of July, 1923, at the expiration of which time the said Public Trustee will proceed to distribute the assets of the said deceased amongst the persons entitled thereto, having regard to the debts or claims only of which he then has notice; and notice is hereby further given that the said Public Trustee will not be liable, for the assets or any part thereof so distributed, to any person of whose debt or claim he shall not have had notice at the time of such distribution.

T. W. GARRETT,
Public Trustee.

Culwulla Chambers,
67 Castlereagh-street, Sydney,
25th May, 1923.

4579 16s.

In the Supreme Court of New South Wales.

PROBATE JURISDICTION.

In the estate of Edward Henry Mutton, late of Stanmore, in the State of New South Wales, gentleman, deceased.

PURSUANT to the Wills, Probate and Administration Act, 1898, and pursuant to the Testator's Family Maintenance and Guardianship of Infants Act, 1916: Notice is hereby given that all creditors and other persons having any claims or demands against or upon the estate of the abovenamed deceased, who died at Stanmore on the 26th day of September, 1920, are hereby required to send in full particulars of their claims and demands upon the estate to William Hessel Mutton and George Oswald Lincoln Mutton, the executors of the estate of the said deceased, to whom probate was granted by the Supreme Court of New South Wales on the 20th day of December, 1920, on or before the 14th day of July next, in default whereof the said William Hessel Mutton and George Oswald Lincoln Mutton will, after the lastmentioned date, proceed to administer the estate and distribute the assets amongst the parties entitled thereto, having regard only to the claims and demands of which they shall then have notice; and the said William Hessel Mutton and George Oswald Lincoln Mutton will not be liable, for the assets or any part thereof so distributed, to any person of whose claim they shall not have had notice at the time of such distribution.—Dated this 29th day of May, A.D. 1923.

WILLIAM HESSEL MUTTON.
GEORGE OSWALD LINCOLN MUTTON.

By SLY AND RUSSELL,
Proctors,
360 George-street, Sydney.

4557 16s.

In the Supreme Court of New South Wales.

PROBATE JURISDICTION.

In the estate of Peter Wood Tyrie, late of Lansdowne, in the State of New South Wales, farmer, deceased.

PURSUANT to the Wills, Probate and Administration Act, 1898, and the Testator's Family Maintenance and Guardianship of Infants Act, 1916: Notice is hereby given that all creditors and other persons having any debt or claim upon or affecting the estate of Peter Wood Tyrie, the abovementioned deceased, who died on the 26th day of March, 1922, and in whose estate letters of administration, with the will annexed, were, on the 14th day of July, 1922, granted by the Supreme Court of New South Wales, in its Probate Jurisdiction, to Robert Tyrie, of Central Lansdowne, farmer (James McDonald, the executor in the said will named, having predeceased the testator), are hereby required to send in particulars of their claims to the said Robert Tyrie on or before the 15th day of July, 1923, after the expiration of which time the said administrator will proceed to distribute the assets of the said deceased amongst the persons entitled thereto, having regard to the debts and claims only of which he shall have had notice; and the said administrator shall not be liable, for the assets so distributed, to any person of whose debt or claim he shall not have had notice at the time of such distribution. And all notices of such claims may be served at the office of the undersigned.—Dated this 25th day of May, 1923.

DAVID COWAN,
Proctor for the Administrator,
Taree.

By his Agents,—
F. C. PETRIE AND SON,
375 George-street, Sydney.

4522 16s.

In the Supreme Court of New South Wales.

PROBATE JURISDICTION.

In the will and codicil of Agnes Painter, late of Rosemonte, near Goulburn, New South Wales, widow, deceased.

APPLICATION will be made, after fourteen days from the publication hereof, that probate of the last will and codicil of the abovenamed deceased may be granted to Frederick William Painter (in the said will called Frederick Painter) and William Fife, the executors named in the said will. All persons having claims against the said estate are requested to forthwith furnish particulars thereof to the undersigned, and all notices may be served at the office of the undersigned.

N. P. MORIARTY,
Proctor for Executors,
Goulburn.

Agents,—
Messrs. CAPE, KENT AND KINSEY, Proctors,
99A Pitt-street, Sydney.

4551 16s

In the Supreme Court of New South Wales. (37,279)

PROBATE JURISDICTION.

In the will and codicils of Frederick Painter, late of Chestnut Farm, Rosemonte, near Goulburn, in New South Wales, farmer, deceased.

PURSUANT to the Wills, Probate and Administration Act, 1898, and the Testator's Family Maintenance and Guardianship of Infants Act, 1916: Notice is hereby given that every creditor or other person having any debt or claim upon or affecting the estate of the abovenamed deceased, who died on the 17th day of May, 1905, and probate of whose will and codicils was, on the 23rd day of July, 1906, granted by the Supreme Court of New South Wales, to Agnes Painter and Frederick Painter, the executrix and executor in the said will named, is hereby required to send in particulars of such debt or claim in writing to the said executor, in care of the undersigned, on or before the 12th day of July next, at the expiration of which time the said executor will proceed to distribute the estate of the said deceased amongst the persons entitled thereto, having regard to the debts and claims only of which he shall then have had notice; and notice is hereby further given that the said executor will not be liable, for the said assets or any part thereof so distributed, to any person of whose debt or claim he shall not have had had notice at the time of such distribution.—Dated this 26th day of May, 1923.

N. P. MORIARTY,
Proctor for Executor,
Goulburn.

Agents,—
Messrs. Cape, Kent and Kinsey,
Proctors,
99A Pitt-street, Sydney.

4550 16s.

In the Supreme Court of New South Wales.

PROBATE JURISDICTION.

In the matter of the estate of Henry James Wall, late of Blacktown, in the State of New South Wales, orchardist, deceased.

PURSUANT to the Wills, Probate, and Administration Act, 1898, and the Testator's Family Maintenance and Guardianship of Infants Act, 1916: Notice is hereby given that every creditor or other person having any debt or claim upon or affecting the estate of the abovenamed deceased, who died on or about the 19th day of March, 1923, and administration of whose estate was, on the 3rd day of May, 1923, granted by the Supreme Court of New South Wales to the Public Trustee, is hereby required to send particulars in writing of their debt or claim to the said Public Trustee on or before the 5th day of July, 1923, at the expiration of which time the said Public Trustee will proceed to distribute the assets of the said deceased amongst the persons entitled thereto, having regard to the debts or claims only of which he then has notice; and notice is hereby further given that the said Public Trustee will not be liable, for the assets or any part thereof so distributed, to any person of whose debt or claim he shall not have had notice at the time of such distribution.

T. W. GARRETT,
Public Trustee.

Culwulla Chambers,
67 Castlereagh-street, Sydney,
24th May, 1923.

4587 16s.

In the Supreme Court of New South Wales.

PROBATE JURISDICTION.

In the estate of John McGuire, late of 76 Vaughan-street, Lidcombe, near Sydney, in the State of New South Wales, labourer, deceased, intestate.

PURSUANT to the Wills, Probate and Administration Act, 1898, and the Testator's Family Maintenance and Guardianship of Infants Act, 1916: Notice is hereby given that all creditors and other persons having any debt or claims upon or affecting the estate of the abovenamed deceased, who died on or about the 19th day of January, 1923, and letters of administration of whose estate were granted by the Supreme Court, in its Probate Jurisdiction, on the 22nd day of May, 1923, to Johanna Teresa Quailey, a daughter of the said deceased, are hereby required to send in full particulars of their claims to the said administratrix, in care of the undersigned, proctors for the said administratrix, on or before the 16th day of July next, at the expiration of which time such administratrix will proceed to distribute the assets of the said deceased among the persons entitled thereto, having regard to the debts and claims of which she shall then have had notice; and the said administratrix will not be liable, for the assets so distributed, to any person of whose debt or claim she shall not have had notice at the time of such distribution.—Dated this 1st day of June, A.D. 1923.

ROBSON AND COWLISHAW,
Proctors for the Administratrix,
Wilga Chambers,
158 Phillip-street, Sydney.

4581 16s.

In the Supreme Court of New South Wales.

PROBATE JURISDICTION.

In the will of Ernest Edward Frederick, late of 21 Keith-street, Dulwich Hill, near Sydney, in the State of New South Wales, clerk, deceased.

PURSUANT to the Wills, Probate and Administration Act, 1898, and the Testator's Family Maintenance and Guardianship of Infants Act, 1916: Notice is hereby given that all creditors and other persons having any debt or claims upon or affecting the estate of the abovenamed deceased, who died on or about the 5th day of May, 1923, and probate of whose will was granted by the Supreme Court, in its Probate Jurisdiction, on the 24th day of May, 1923, to Gertrude Henrietta Eliza Frederick, the sole executrix in the said will named, are hereby required to send in full particulars of their claims to the said executrix, in care of the undersigned, proctors for the said executrix, on or before the 16th day of July, next, at the expiration of which time such executrix will proceed to distribute the assets of the said deceased among the persons entitled thereto, having regard to the debts and claims of which she shall then have had notice; and the said executrix will not be liable, for the assets so distributed, to any person of whose debt or claim she shall not have had notice at the time of such distribution.—Dated this 1st day of June A.D., 1923.

ROBSON AND COWLISHAW,
Proctors for the Executrix.
Wilga Chambers,
158 Phillip-street, Sydney.

4580 16s.

In the Supreme Court of New South Wales.

PROBATE JURISDICTION.

In the estate of George Winchester Glass, late of Petersham-road, Marrickville, near Sydney, in the State of New South Wales, master butcher, deceased, intestate.

PURSUANT to the Wills, Probate and Administration Act, 1898, and the Testator's Family Maintenance and Guardianship of Infants Act, 1916: Notice is hereby given that all creditors and other persons having any debt or claims upon or affecting the estate of the abovenamed deceased, who died on or about the 24th day of March, 1922, and letters of administration of whose estate were granted by the Supreme Court, in its Probate Jurisdiction, on the 24th day of May, 1922, to Jessie Glass, the widow of the said deceased, are hereby required to send in full particulars of their claims to the said administratrix, in care of the undersigned, proctors for the said administratrix, on or before the 16th day of July next, at the expiration of which time such administratrix will proceed to distribute the assets of the said deceased among the persons entitled thereto, having regard to the debts and claims of which she shall then have had notice; and the said administratrix will not be liable, for the assets so distributed, to any person of whose debt or claim she shall not have had notice at the time of such distribution.—Dated this 1st day of June A.D., 1923.

ROBSON AND COWLISHAW,
Proctors for the Administratrix,
Wilga Chambers,
158 Phillip-street, Sydney.

4579 16s.

In the Supreme Court of New South Wales.

PROBATE JURISDICTION.

In the will and codicil of John Henry Wardell, late of Peak Hill, in the State of New South Wales, retired stationer and tobacconist, deceased.

PURSUANT to the Wills, Probate and Administration Act, 1898: Notice is hereby given that all creditors and other persons having any debt or claim upon or affecting the estate of the abovenamed deceased, who died on or about the 13th day of October, 1922, probate of whose last will and codicil, was granted by the Supreme Court of New South Wales, in its Probate Jurisdiction, on the 4th day of January last to Charles Murray, are hereby required to send in particulars in writing of their claims to Mr. John Boyd, of Peak Hill, proctor for the said executor, on or before the 16th day of July next, at the expiration of which time the said executor will proceed to distribute the assets of the said deceased amongst the persons entitled thereto, having regard to the debts and claims only of which he shall then have had notice; and the said executor will not be liable, for the assets so distributed, to any person of whose debt or claim he shall not have had notice at the time of such distribution.—Dated this 28th day of May, 1923.

JOHN BOYD,
Proctor for the Executor,
Peak Hill.

By his Agents,—
Garland, Seaborn and Abbott,
28 Martin-place, Sydney.

4573 16s.

In the Supreme Court of New South Wales.

PROBATE JURISDICTION.

In the estate of Edward Campbell, known as Archibald Campbell, late of Temora, in the State of New South Wales, hotelkeeper, deceased.

PURSUANT to the Wills, Probate and Administration Act, 1898, and the Testator's Family Maintenance and Guardianship of Infants Act, 1916: Notice is hereby given that all creditors and other persons having any claim against the estate of the abovenamed deceased, who died on or about the 23rd day of July, 1922, and administration of whose estate was granted by the Supreme Court of New South Wales, in its Probate Jurisdiction, on the 19th day of February, 1923, to Beatrice Maude Campbell, of Temora, the widow of the said deceased, are hereby required to send in particulars in writing of their claims to the said Beatrice Maude Campbell, or to the undersigned, the proctor for the said administratrix, on or before the 29th day of July next, at the expiration of which time the said administratrix will proceed to distribute the assets of the said deceased amongst the persons entitled thereto, having regard to the claims only of which she shall then have had notice; and the said administratrix will not be liable, for the assets so distributed, to any person of whose claim she shall not have had notice at the time of such distribution.—Dated this 29th day of May, 1923.

JOHN JAMIESON,
Proctor for the said Administratrix,
Hoskins-street, Temora.

4565 16s.

[Notice under Section 11 of the Bankruptcy Act, 1898.]

In the Supreme Court of New South Wales. (23,419)

IN BANKRUPTCY.

Re Ephraim James Wheeler, of Manly-avenue, Neutral Bay, contractor.

NOTICE is hereby given that a Sequestration Order has this day been made against the abovenamed bankrupt, on the petition of the debtor, and Mr. C. F. W. Lloyd appointed to be the Official Assignee.—Dated at Sydney, this 25th day of May, 1923.

N. C. LOCKHART,
Registrar in Bankruptcy.

4593 5s.

[Notice under Section 11 of the Bankruptcy Act, 1898.]

In the Supreme Court of New South Wales. (23,418)

IN BANKRUPTCY.

Re Leslie Norman Skeels and Agnes Knox, Beach-street, Coogee, and 10 Cook-road, Centennial Park, and carried on business at 58 Oxford-street, Sydney, manufacturers.

NOTICE is hereby given that a Sequestration Order has this day been made against the abovenamed bankrupts, on the petition of the debtors, and Mr. C. F. W. Lloyd appointed to be the Official Assignee.—Dated at Sydney, this 24th day of May, 1923.

N. C. LOCKHART,
Registrar in Bankruptcy.

4592 5s.

[Notice under Section 11 of the Bankruptcy Act, 1898.]

In the Supreme Court of New South Wales. (23,420)

IN BANKRUPTCY.

Re Edgar John Fahey, of Doran-street, South Kensington, and carried on business at 249 Elizabeth-street, Sydney, tyre dealer.

NOTICE is hereby given that a Sequestration Order has this day been made against the abovenamed bankrupt, on the petition of the debtor, and Mr. W. H. Palmer appointed to be the Official Assignee.—Dated at Sydney, this 25th day of May, 1923.

N. C. LOCKHART,
Registrar in Bankruptcy.

4594 5s.

[Notice under Section 11 of the Bankruptcy Act, 1898.]

In the Supreme Court of New South Wales. (23,423)

IN BANKRUPTCY.

Re Lambert Barron Powell, of Stewart-street, Junee, builder.

NOTICE is hereby given that a Sequestration Order has this day been made against the abovenamed bankrupt, on the petition of the debtor, and Mr. C. F. W. Lloyd appointed to be the Official Assignee.—Dated at Sydney, this 25th day of May, 1923.

N. C. LOCKHART,
Registrar in Bankruptcy.

4595 5s.

[Notice under Section 11 of the Bankruptcy Act, 1898.]

In the Supreme Court of New South Wales. (23,424)

IN BANKRUPTCY.

Re Wilfred Webb, of No. 5 Avon-street, Mayfield, ironworker.

NOTICE is hereby given that a Sequestration Order has this day been made against the abovenamed bankrupt, on the petition of the debtor, and Mr. W. H. Palmer appointed to be the Official Assignee.—Dated at Sydney, this 26th day of May, 1923.

N. C. LOCKHART,
Registrar in Bankruptcy.

4596 5s.

[Notice under Section 11 of the Bankruptcy Act, 1898.]

In the Supreme Court of New South Wales. (23,425)

IN BANKRUPTCY.

Re Norman Harold Comber (trading as Comber & Co.), of O'Sullivan-road, Rose Bay, and carried on business at 23 Elizabeth-street, Sydney, tailor.

NOTICE is hereby given that a Sequestration Order has this day been made against the abovenamed bankrupt, on the petition of the debtor, and Mr. C. F. W. Lloyd appointed to be the Official Assignee.—Dated at Sydney, this 26th day of May, 1923.

N. C. LOCKHART,
Registrar in Bankruptcy.

4597 5s.

[Notice under Section 11 of the Bankruptcy Act, 1898.]

In the Supreme Court of New South Wales. (23,427)

IN BANKRUPTCY.

Re George Watson, of 162 Campbell-street, Sydney, and carried on business at Rockdale, builder.

NOTICE is hereby given that a Sequestration Order has this day been made against the abovenamed bankrupt, on the petition of the debtor, and Mr. C. F. W. Lloyd appointed to be the Official Assignee.—Dated at Sydney, this 28th day of May, 1923.

N. C. LOCKHART,
Registrar in Bankruptcy.

4599 5s.

[Notice under Section 11 of the Bankruptcy Act, 1898.]

In the Supreme Court of New South Wales. (23,426)

IN BANKRUPTCY.

Re Patrick Fanning, of The Pocket, near Billinudgel, share farmer, and formerly of Fernleigh, near Bangalow.

NOTICE is hereby given that a Sequestration Order has this day been made against the abovenamed bankrupt, on the petition of the debtor, and Mr. W. H. Palmer appointed to be the Official Assignee.—Dated at Sydney, this 28th day of May, 1923.

N. C. LOCKHART,
Registrar in Bankruptcy.

4598 5s.

[Notice under Section 11 of the Bankruptcy Act, 1898.]

In the Supreme Court of New South Wales. (23,428)

IN BANKRUPTCY.

Re George Shelmadine, of 43 Johns-street, Ashfield, builder.

NOTICE is hereby given that a Sequestration Order has this day been made against the abovenamed bankrupt, on the petition of the debtor, and Mr. W. H. Palmer appointed to be the Official Assignee.—Dated at Sydney, this 28th day of May, 1923.

N. C. LOCKHART,
Registrar in Bankruptcy.

4600 5s.

[Notice under Section 11 of the Bankruptcy Act, 1898.]

In the Supreme Court of New South Wales. (23,429)

IN BANKRUPTCY.

Re George Colin Bede Campbell, of Kingsford, King-street, Mascot, textile worker, and carried on business at Mascot, as a horse-trainer.

NOTICE is hereby given that a Sequestration Order has this day been made against the abovenamed bankrupt, on the petition of the debtor, and Mr. C. F. W. Lloyd appointed to be the Official Assignee.—Dated at Sydney, this 29th day of May, 1923.

N. C. LOCKHART,
Registrar in Bankruptcy.

4601 5s.

[Notice under Section 11 of the Bankruptcy Act, 1898.]

In the Supreme Court of New South Wales. (23,431)

IN BANKRUPTCY.

Re Charles James Carey, of Newtown, Hamilton, labourer.

NOTICE is hereby given that a Sequestration Order has this day been made against the abovenamed bankrupt, on the petition of the debtor, and Mr. W. H. Palmer appointed to be the Official Assignee.—Dated at Sydney, this 30th day of May, 1923.

N. C. LOCKHART,
Registrar in Bankruptcy.

4602 5s.

[Notice under Section 11 of the Bankruptcy Act, 1898.]

In the Supreme Court of New South Wales. (23,432)

IN BANKRUPTCY.

Re John Helding, of Flowerdale, Melrose-road, Condobolin, farmer and grazier.

NOTICE is hereby given that a Sequestration Order has this day been made against the abovenamed bankrupt, on the petition of the debtor, and Mr. W. H. Palmer appointed to be the Official Assignee.—Dated at Sydney, this 30th day of May, 1923.

N. C. LOCKHART,
Registrar in Bankruptcy.

4603 5s.

[Notice under Section 11 of the Bankruptcy Act, 1898.]

In the Supreme Court of New South Wales. (23,353)

IN BANKRUPTCY.

Re Ernest Tucker, of Craig Rossi, School-parade, Dulwich Hill.

NOTICE is hereby given that a Sequestration Order has this day been made against the abovenamed bankrupt, on the petition of William Thomas Smith and Elizabeth Smith, and Mr. C. F. W. Lloyd appointed to be the Official Assignee.—Dated at Sydney, this 25th day of May, 1923.

N. C. LOCKHART,
Registrar in Bankruptcy.

4604 5s.

[Notice under Section 11 of the Bankruptcy Act, 1898.]

In the Supreme Court of New South Wales. (23,378)

IN BANKRUPTCY.

Re Stephen Robert Phillips, of Catherine-street, Glebe.

NOTICE is hereby given that a Sequestration Order has this day been made against the abovenamed bankrupt, on the petition of Rupert Clarke, and Mr. C. F. W. Lloyd appointed to be the Official Assignee.—Dated at Sydney, this 28th day of May, 1923.

N. C. LOCKHART,
Registrar in Bankruptcy.

4605 5s.

[Notice under Section 11 of the Bankruptcy Act, 1898.]

In the Supreme Court of New South Wales. (23,404)

IN BANKRUPTCY.

Re Charles James Selawar, of 9 Dover-street, Botany.

NOTICE is hereby given that a Sequestration Order has this day been made against the abovenamed bankrupt, on the petition of Paramount Tanneries, Limited, and Mr. W. H. Palmer appointed to be the Official Assignee.—Dated at Sydney, this 28th day of May, 1923.

N. C. LOCKHART,
Registrar in Bankruptcy.

4606 5s.

In the Supreme Court of New South Wales. (23,388)

IN BANKRUPTCY.

Re Frederick Joseph Graham, of Peak Hill, stock and station agent and auctioneer.

NOTICE is hereby given that the Single Meeting of creditors in the above matter will be held at the Court-house, Peak Hill, before the District Registrar in Bankruptcy, on the 5th day of July, 1923, at 2 p.m., or as soon after as the course of of business will permit. To entitle a creditor to vote thereat, his proof must be lodged with the Registrar in Bankruptcy, Elizabeth-street, Sydney, not later than the 29th day of June, 1923.

N. C. LOCKHART,
Registrar in Bankruptcy.

Official Assignee—WILLIAM HARRINGTON PALMER.

4607 7s.

In the Supreme Court of New South Wales. (23,426)

IN BANKRUPTCY.

Re Patrick Fanning, of The Pocket, near Billinudgel, share farmer, and formerly of Fernleigh, near Bangalow.

NOTICE is hereby given that the Single Meeting of creditors in the above matter will be held at the Court-house, Ballina, before the District Registrar in Bankruptcy, on the 13th day of June, 1923, at 10 a.m., or as soon after as the course of business will permit. To entitle a creditor to vote thereat, his proof must be lodged with the Registrar in Bankruptcy, Elizabeth-street, Sydney, not later than the 8th day of June, 1923.

N. C. LOCKHART,
Registrar in Bankruptcy.

Official Assignee—WILLIAM HARRINGTON PALMER.

4608 7s.

In the Supreme Court of New South Wales. (23,167

IN BANKRUPTCY.

Re D. J. Nicholson, of Wellington, undertaker.

NOTICE is hereby given that the Single Meeting of creditors in the above matter will be held at the Court-house, Wellington, before the District Registrar in Bankruptcy, on the 19th day of June, 1923, at 10 a.m., or as soon after as the course of business will permit. To entitle a creditor to vote thereat, his proof must be lodged with the Registrar in Bankruptcy, Elizabeth-street, Sydney, not later than the 13th day of June, 1923.

N. C. LOCKHART,
Registrar in Bankruptcy.

Official Assignee—WILLIAM HARRINGTON PALMER.

4609 7s.

In the Supreme Court of New South Wales.

IN BANKRUPTCY.

NOTICE is hereby given that the Single Meeting of creditors in the following matter will be held at the Court, Supreme Court Building, Elizabeth-street, Sydney, on the 13th day of June, 1923, at 10 a.m., or as soon after as the course of business will permit. To entitle a creditor to vote thereat, his proof must be lodged with the Registrar in Bankruptcy not later than the 11th day of June, 1923 :—

Re Harold Joseph Pickett (No. 23,320), of Hoffnung's Chambers, 163 Pitt-street, Sydney, agent.

N. C. LOCKHART,
Registrar in Bankruptcy.

Official Assignee—WILLIAM HARRINGTON PALMER.

4610 7s.

In the Supreme Court of New South Wales. (23,350)

IN BANKRUPTCY.

Re Thomas Gillett, of Foreman-street, Tempe, builder.

NOTICE is hereby given that the First Meeting of creditors in the above matter will be held at the Office of the Official Assignee, 182 Phillip-street, Sydney, on the 14th day of June, 1923, at noon, or as soon after as the course of business will permit. To entitle a creditor to vote thereat his proof must be lodged with the Registrar in Bankruptcy, Elizabeth-street, Sydney, not later than the 12th day of June, 1923.

N. C. LOCKHART,
Registrar in Bankruptcy.

Official Assignee—CHARLES FAIRFAX WATERLOO LLOYD.

4611 7s.

In the Supreme Court of New South Wales.

IN BANKRUPTCY.

NOTICE is hereby given that the Single Meeting of creditors in the following matter will be held at the Court, Supreme Court Building, Elizabeth-street, Sydney, on the 11th day of June, 1923, at 10 a.m., or as soon after as the course of business will permit. To entitle a creditor to vote thereat his proof must be lodged with the Registrar in Bankruptcy not later than the 9th day of June, 1923 :—

Re Llewellyn Magnus Rowe (No. 23,371), of the Town Hall Hotel, Forest Lodge, Sydney.

N. C. LOCKHART,
Registrar in Bankruptcy.

Official Assignee—CHARLES FAIRFAX WATERLOO LLOYD.

4612 7s.

[Notice of Application for a Certificate of Discharge.]

In the Supreme Court of New South Wales. (22,289)

IN BANKRUPTCY.

Re William Henry Brown, of 84 Hopetoun-street, Newtown, bricklayer.

To the Official Assignee and Creditors.

TAKE NOTICE that I, William Henry Brown, intend to apply to the Court, Supreme Court Building, Elizabeth-street, Sydney, on Tuesday, the 26th day of June, 1923, at 10 a.m., or as soon afterwards as the course of business will admit, that a Certificate of Discharge be granted to me, under and according to the provisions of the Bankruptcy Act, 1898.—Dated this 26th day of May, 1923.

WILLIAM HENRY BROWN.

4525 10s.

[Notice of Application for a Certificate of Discharge.

In the Supreme Court of New South Wales. (21,091)

IN BANKRUPTCY.

Re John Patrick Lynch, of Parkes, stock and station agent.

To the Official Assignee and Creditors.

TAKE NOTICE that I, John Patrick Lynch, intend to apply to the Court, Supreme Court Buildings, Elizabeth-street, Sydney, on Monday, the 18th day of June, at 10 a.m., or as soon afterwards as the course of business will admit, that a Certificate of Discharge be granted to me, under and according to the provisions of the Bankruptcy Act, 1898. —Dated this 30th day of May, 1923.

JOHN PATRICK LYNCH.

4567 10s.

[Notice of Application for a Certificate of Discharge]

In the Supreme Court of New South Wales. (14,497)

IN BANKRUPTCY.

Re George Duncan Allison, of Junior-street, Leichhardt, storeman.

To the Official Assignee and Creditors.

TAKE NOTICE that I, George Duncan Allison, intend to apply to the Court, Supreme Court Building, Elizabeth-street, Sydney, on Thursday, the 21st day of June, 1923, at 10 a.m. or as soon afterwards as the course of business will admit, that a Certificate of Discharge be granted to me, under and according to the provisions of the Bankruptcy Act, 1898.—Dated this 29th day of May, 1923.

GEORGE DUNCAN ALLISON.

4556 10s.

[Notice of Application for a Certificate of Discharge.]

In the Supreme Court of New South Wales. (22,684)

IN BANKRUPTCY.

Re William James Stanford and John Boyle, trading as Australis Trading Company, of Q.V.M. Buildings, George-street, Sydney; and in the separate estate of John Boyle, of Livingstone-road, Petersham.

To the Official Assignee and Creditors.

TAKE NOTICE that I, John Macintosh Boyle, intend to apply to the Court, Supreme Court Building, Elizabeth-street, Sydney, on Monday, the 18th day of June, 1923, at 10 a.m., or as soon afterwards as the course of business will admit, that a Certificate of Discharge be granted to me, under and according to the provisions of the Bankruptcy Act, 1898.—Dated this 23rd day of May, 1923.

JOHN BOYLE.

4571 10s.

In the Supreme Court of New South Wales.

IN BANKRUPTCY.

Notice to Creditors.

ACCOUNTS and plans of distribution in the undermentioned estates, showing dividends as specified hereunder, are now filed in the Office of the Registrar in Bankruptcy, Supreme Court Building, Elizabeth-street, Sydney, for the inspection of persons interested: And notice is hereby given that such accounts and plans will be submitted to the Court for confirmation on Monday, the 18th June, 1923, at 10 a.m., if not previously objected to:—

Peter Stewart, of Smart-street, Fairfield, produce merchant (No. 21,847), a second account and plan of distribution, showing payment of an equalising dividend of two shillings and sixpence in the £ on one claim admitted since the first account was filed, and a second dividend of sixpence in the £ on all proved concurrent claims.

James Edwin James, of Moonan Brook, labourer (No. 21,955), a second account and plan of distribution, showing payment of a second dividend of threepence half-penny in the £ on all proved concurrent claims.

Francis Carl Strauss, of Brocklesby, commission agent (No. 22,898), a second account and plan of distribution, showing payment of an equalising dividend of one shilling and threepence in the £ on three debts admitted since the first account was filed, and a second dividend of one shilling and five pence in the £ on all proved concurrent claims.

Ernest Eloge Abram and Edward Henry Seale, trading as "W. Abram & Son," of Malton-road, Beecroft, apiculturists (No. 22,980), a second account and first plan of distribution, showing payment in full of one Crown claim (£12 17s. 2d.), and a first dividend of eleven pence and one-eighth of a penny in the £ on all proved concurrent claims.

Charles Thompson, of Wentworthville, and carried on business at Parramatta, furniture manufacturer (No. 23,096), a second account and plan of distribution, showing payment of a second dividend of one shilling and eleven pence half-penny in the £ on all proved concurrent claims.

Soo Yook Tong, trading as Toong Hing, of Peck's-lane, Alexandria, furniture manufacturer (No. 23,254), a first account and plan of distribution, showing payment of two Crown claims in full (£29 8s. 9d.), and a balance of £70 14s. 3d. carried forward to the credit of the estate.

Lionel Charles Beale, of Novar, O'Brien-street, Bondi (No. 23,164), a first account and plan of distribution, showing payment of a first dividend of one shilling and nine pence half-penny in the £ on all proved concurrent claims.

Account current only in the following estate:—

No. 23,240. Roy Milton Wilson, trading as R. M. Wilson & Co., of 51 Hunter-street, Newcastle.

C. F. W. LLOYD,
Official Assignee.

182 Phillip-street, Sydney,
31st May, 1923.

4615 £1 7s.

In the Supreme Court of New South Wales.

IN BANKRUPTCY.

Notice to Creditors.

ACCOUNTS with plans of distribution in the undermentioned estates, showing dividends as specified, are now filed in the office of the Registrar in Bankruptcy, Supreme Court Building, Elizabeth-street, Sydney, for the inspection of persons interested; and notice is hereby given that such accounts and plans will be submitted to the Court for confirmation on Monday, the 18th June, 1923, if not previously objected to:—

John William Sidney, Susan Catherine Gibbons, and Nance Lydia Butler, trading as "The Macquarie," 45 Market-street, Sydney, cafe proprietors (No. 23,297), a first account and plan of distribution showing payment of a dividend of twenty shillings in the £ on two preferential claims, and a dividend of eight shillings in the £ on all proved concurrent claims.

Separate estate of John William Sidney, of Navoli, Blaxland-road, Bellevue Hill (No. 23,297), a first account and plan of distribution showing paymentof a dividend of twenty shillings in the £ on three concurrent claims.

Also, accounts current only in the undermentioned estates:—

No. 23,167. Donald John Nicholson, of Wellington, undertaker.

No. 23,222. Agnes Jane Potts, late of Tambourine Bay road, Longueville.

No. 23,251. Robert Adams, of Cooma, motor car proprietor.

No. 23,252. Richard Smith, of Port Macquarie, teamster.

No. 23,256. Robert Christopher Johnston, of Bombo, farm labourer.

No. 23,260. William Hansen, of Nelson-street, Wallsend, labourer.

No 23,262. David Stanley Webster, of Doyle-street, Cessnock, shiftman.

No. 23,271. Aldewin Mahlor Martin, of The George Hotel, Market-street, Sydney, theatrical.

No. 23,297. Separate estate of Susan Catherine Gibbons, of Senga Hall, Dell View street, Bondi.

No. 23,297. Separate estate of Nance Lydia Butler, of Sydney.

WILLIAM HARRINGTON PALMER,
Official Assignee.

47 Elizabeth-street, Sydney,
31st May, 1923.

4586 £1.

In the Supreme Court of New South Wales.

Sheriff's Office,
Sydney, 31st May, 1923.

Birch and another v. Cassidy.

ON Tuesday, the third day of July, 1923, at noon, unless the writ of fieri facias herein be previously satisfied, the Sheriff will cause to be sold by public auction, at the sales-room, Supreme Court, King-street, Sydney,—All the right, title, and interest (if any) of Sarsfield Cassidy, the defendant herein, of, in, and to,—

All that piece of land containing 3 acres, situate near Tuggerah Beach Lake, Shire of Erina, parish of Tuggerah, and county of Northumberland, being lots 39, 40, and 41, on deposited plan No. 4,008, and the whole of the land comprised in Certificate of Title, dated 2nd February, 1921, Reg. Vol. 3153, Folio 13.

Also all that piece of land containing 3 acres 8½ perches, situate as above, being lots 16, 17, and 18, on deposited plan No. 4,008, and the whole of the land comprised in Certificate of Title, dated 2nd August, 1916, Reg. Vol. 2686, Folio 76.

Also all that piece of land containing 1 acre 1 rood 34½ perches, situate at Enfield, in the parish of Concord, and county of Cumberland, being lot 44, on deposited plan No. 4,688, and the whole of the land comprised in Certificate of Title, dated 2nd July, 1911, Reg. Vol. 2166, Folio 113.

Also all that piece of land containing 1 acre 3 roods 10 perches, situate in the Municipality of Granville, in the parish of Liberty Plains, and county of Cumberland, beng lots 187 and 188, and the whole of the land comprised in Certificate of Title, dated 18th March, 1922, Reg. Vol. 3294, Folio 8.

Also of, in, and to all that the equity of redemption, and all other the right, title, and interest (if any) of the said defendant of, in, and to all the following pieces or parcels of land, viz.:—

All that piece of land containing 20 perches, situate in the parish of Concord, and county of Cumberland, being lot 23, on deposited plan No. 980, and the whole of the land comprised in Certificate of Title, dated 30th November, 1915, Reg. Vol. 2626M, Folio 214.

Also all that piece of land containing 5 acres 3 perches, situate in the parish of Awaba, and county of Northumberland, being lots 24 to 27 inclusive, of section 4, on deposited plan No. 2,707, and the whole of the land comprised in Certificate of Title, dated 10th November, 1915, Reg. Vol. 2622, Folio 128.

The two pieces of land last above-mentioned are subject to a mortgage from the defendant to the Commercial Banking Company of Sydney Limited to secure £700 and interest, dated 30th December, 1920, Reg. No. A766,088.

Also all that piece of land containing 18¾ perches, situate in the parish of Alexandria, and county of Cumberland, being lot 5 of the Ormonde Estate, and the whole of the land comprised in Certificate of Title, dated 17th January, 1906, Reg. Vol. 1693, Folio 143.

This land is subject to a mortgage from the defendant to the Commercial Banking Company of Sydney Limited, to secure £500 and interest, dated 12th February, 1912, Reg. No. A766,087.

And also all that piece of land containing 16½ perches, situate at Granville, in the parish of Field of Mars, and county of Cumberland, being lot 55, on deposited plan No. 1,305, and the whole of the land comprised in Certificate of Title, dated 28th September, 1891, Reg. Vol. 1030, Folio 176.

The last-mentioned piece of land is subject to a mortgage from the defendant to the Commercial Banking Company of Sydney Limited, to secure the sum of £300, with interest, dated 9th December, 1912, Reg. No. A766,089.

Terms Cash. Cheques not taken.

W. W. CROCKFORD,
A. J. Reynolds and White, Sheriff.
Plaintiffs' Attorneys,
88 Pitt-street, Sydney.

4588 £2 2s.

In the Supreme Court of New South Wales.

Sheriff's Office,
Sydney, 30th May, 1923.

Dent v. Slade.

ON Tuesday, the third day of July, 1923, at noon, unless the writ of fieri facias herein be previously satisfied, the Sheriff will cause to be sold by public auction, at the sales-room, Supreme Court, King-street, Sydney,—All the right, title, and interest of Daniel Slade, the defendant herein, of, in, and to all that the equity of redemption, and all other the right, title, and interest (if any) of him the said defendant, of, in, and to,—

All that piece of land containing about six and three-quarter acres, situate in the parish of Sutherland, county of Cumberland, having a frontage to President-avenue, Miranda, and being the whole of the land comprised in Certificate of Title, dated 18th March, 1920, Reg. Vol. 3,031, Folio 236.

The above-described land is subject to the following mortgages, viz.:—

From the defendant to the Commissioners of the Government Savings Bank of New South Wales, to secure the sum of £765, with interest at 5½ per cent., dated 24th October, 1919, Reg. No. A507,464.

From the defendant to the said Commissioners, to secure the sum of £65, with interest at 5½ per cent., dated 13th February, 1920, Reg. No. A540,361.

From the defendant to Clara Abrahams, to secure £400, with interest at 10 per cent., dated 17th February, 1921, Reg. No. A698,945.

Terms, Cash. Cheques not taken.

W. W. CROCKFORD,
Wm. S. Kay, Plaintiff's Attorney, Sheriff.
67 Castlereagh-street, Sydney.

4591 £1

In the Supreme Court of New South Wales.

Sheriff's Office,
Sydney, 29th May, 1923.

Doutty v. Marciano.

ON Tuesday, the third day of July, 1923, at noon, unless the writ of fieri facias herein be previously satisfied, the Sheriff will cause to be sold by public auction at the sales-room, Supreme Court, King-street, Sydney,—All the right, title, and interest of Mickele Marciano, the defendant herein, of, in, and to,—All that the equity of redemption and all other the right, title, and interest (if any) of him the said defendant, as tenant in common with one Nellie Green, in,—

All that piece or parcel of land situate in the parish of Hunter's Hill, and county of Cumberland, having a frontage of 66 feet, more or less, to Alexandria-avenue, Eastwood, by a depth of 158 feet 6 inches, more or less, being lot 12 on deposited plan No. 7,981, and the whole of the land comprised in Certificate of Title, dated 8th February, 1923, Volume 3416, Folio 228.

The above-described land is subject to the following mortgages, viz.:—

From the defendant and Nellie Green to Louisa Jane Lough, to secure £550, with interest at 8 per cent., dated 22nd December, 1922, Reg. No. A901,918.

From the defendant and Nellie Green to Florence Elizabeth Toby, to secure £50, with interest at 9 per cent., dated 22nd December, 1922, Reg. No. A901,919.

Terms, Cash. Cheques not taken.

W. W. CROCKFORD,
F. C. Petrie & Son, Sheriff.
Plaintiff's Attorneys,
375-377 George-street, Sydney.

4590 £1

In the Supreme Court of New South Wales.

Sheriff's Office,
Sydney, 30th May, 1923.

Lynam v. Lyons.

ON Monday, the second day of July, 1923, at noon, unless the writ of fieri facias herein be previously satisfied, the Sheriff will cause to be sold by public auction, at the Court-house, Gosford,—All the right, title, and interest of Selina Lyons, the defendant herein, of, in, and to,—All that the equity of redemption and all other the right, title, and interest (if any) of her the said Selina Lyons of, in, and to,—

All that piece or parcel of land containing 20½ perches, situated at Woy Woy, Shire of Erina, parish of Patonga, and county of Northumberland, being lot 49 of section A shown on dep. plan No. 8,872, and being the whole of the land comprised in Certificate of Title, dated 22nd September, 1920, Reg. Vol. 3103, Folio 130.

The above-described land is subject to a Mortgage to Ernest Robert Abigail, of Sydney, to secure the sum of £36 and interest at 10 per cent., dated 27th July, 1920, Reg. No. A617,357.

Terms Cash. Cheques not taken.

W. W. CROCKFORD,
Sheriff.

W. H. Drew, Plaintiff's Attorney,
115 Pitt-street, Sydney.

4589 16s.

In the Supreme Court of New South Wales.

Sheriff's Office,
Sydney, 28th May, 1923.

Robert Gardner v. Carlill, Harry Thomson.

ON Monday, the ninth day of July, 1923, at 12 o'clock noon, unless the writ of fieri facias herein be previously satisfied, the Sheriff will cause to be sold by public auction, at the Court-house, Lismore,—All the right, title, and interest of Harry Thomson Carlill, the defendant herein, of, in, and to,—All that the equity of redemption and all other the right, title, and interest (if any) of him the said Harry Thomas Carlill, of, in, and to,—

All that piece or parcel of land containing by admeasurement 1 rood, more or less, being allotment 13 of section 3, Teddington Estate, that being a subdivision of original portion 39 and 40, at South Lismore, in the parish of South Lismore, county of Rous.

The above-described land is subject to a mortgage to Robert Gardner, to secure the repayment of £650, interest 8 per cent; registered 2nd February, 1922, Reg. Vol. 965, Book 1,250.

Terms, Cash.

W. W. CROCKFORD,
Sheriff.

J. C. McIntosh,
Plaintiff's Attorney, Lismore.
By his Agent,—M. A. H. Fitzhardinge,
28 Martin-place, Sydney.

4616 16s.

Impoundings.

CAMDEN.—Impounded at Camden, on the 26th May, 1923, from Broughton-street, by impounding officer, Camden :—

Bay mare, no brands visible, aged; bay colt foal at foot, 6 months.

Light-bay gelding, like JE near rump, 4 years, 14 hands.

Also, on the 29th ultimo, from Woodlands, Brownlow Hill, by Mr. Ross Lakeman :—

Red-brindle steer, no brands visible, 18 months.

If not released, will be sold at this Pound at noon on the 14th June, 1923.

4584—3s. J. WAKELY, Poundkeeper.

CAMPBELLTOWN.—Impounded at Campbelltown, on the 25th May, 1923, from Denhan Court, by Mr. Keating :—

Brown filly, no brands visible, near hind foot white, about 4 years, 13 hands.

Chestnut horse, indistinct brand near shoulder, star, aged.

Also, on 26th ult mo, from Minto, by same person :—

Spotted cow, D over D— off rump; calf at foot, unbranded.

Red-roan heifer, unbranded.

If not released, will be sold at this Pound at noon on the 14th June, 1923.

4568—5s. E. WEBB, Poundkeeper.

GORDON.—Impounded at Gordon, on the 22nd May, 1923, from Tryon-road, Lindfield, by J. Waterhouse, impounding officer; sum due at date of notice, £2 8s. 6d. each :—

Red heifer, no brands visible, about 18 months.

Red heifer, no brands visible, about 18 months.

Red heifer, no brands visible, about 18 months.

Roan and white heifer, no brands visible, about 18 months.

If not released, will be sold at this Pound at noon on the 7th June, 1923.

4524—4s. W. GUISE, Poundkeeper.

GRESFORD.—Impounded at Gresford, on the 25th May, 1923, from Vacy, by J. Horn; damages and driving 6s. 6d.:—

Black pony mare, no brands visible, broken, about 4 years, about 13 hands.

If not released, will be sold at this Pound at noon on the 14th June, 1923.

4548—1s. G. RODWELL, Poundkeeper.

LEETON.—Impounded at Leeton, on the 21st May, 1923, from roads, Colando, by W.C. and I.C. rangers; sum due at date of notice, £1 4s. 1d. each :—

Jersey steer, like ♀ near rump, 2 years.

Red heifer, WD near rump, split near ear, 2 years.

Red heifer, 460 near rump, V out off ear, 2 years.

Yellow and white cow, indistinct brand near rump, aged.

Yellow and white cow, ◊ near loins, aged.

White bull, no brands visible, notch top and back near ear 6 months.

Roan heifer, same earmarks off ear, 6 months.

Jersey cow, B near rump, ⅃L near thigh, aged; calf at foot.

Red steer, C S S near rump, bottom quarter out ears, 2 years.

Red and white spotted heifer, indistinct brand off rump, 18 months.

Yellow and white cow, ⅄ near rump, aged.

Speckled Jersey cow, like ∼ over a S near rump, W over ⋁ off rump, 3 years.

Also, on the 25th ultimo, from Farm 383, Leeton, by Mr. L. Snelson; sum due at date of notice, £1 1s. 3d. :—

Yellow-bay draught gelding, like faint H and other marks near shoulder, star, black points, white marks back of ears, aged.

If not released, will be sold according to Impounding Act.

4585—14s. W. LOYLE, Poundkeeper.

LEICHHARDT.—Impounded at Leichhardt, on the 25th May, 1923, from Camperdown Park, Camperdown, by Mr. Edward Morris; sum due at date of notice, £1 16s. each :—

Iron-grey mare, like L 7 near shoulder, face mostly white or grey, shod, aged, 14¾ hands.

Creamy pony mare, like M ◊ G near shoulder, brown mane and tail, shod off forefoot, about 3 years, 12¾ hands.

If not released, will be sold according to Impounding Act.

4619—2s. J. BLACK, Poundkeeper.

LOCKHART.—Impounded at Lockhart, on the 17th May, 1923, from open common, by W. Clutterbuck; sum due at date of notice, £1 12s. 9d. :—

Red baldy steer, no brands visible, top off off ear, split near ear, about 12 months.

If not released, will be sold according to Impounding Act.

4530—1s. S. ALCHIN, Poundkeeper.

MANLY.—Impounded at Manly, on the 21st May, 1923, from Condamine-street, Manly, by G. W. Woollett, impounding officer; sum due at date of notice, £1 0s. 6d. :—

Black gelding, no brands visible, sore on breast, about 4 years, 15 hands.

If not released, will be sold according to Impounding Act.

4547—1s. W. WILBOW, Poundkeeper.

MASCOT. Impounded at Mascot, on the 28th May, 1923, from Botany-road, by Mr. A. E. Wickett, Town Hall, Botany; sum due at date of notice, £1 2s. :—

Bay or brown gelding, like O C near shoulder, like 76 (indistinct) off shoulder, star, hind fetlocks white, shod hind feet, aged, 16 hands.

If not released, will be sold according to Impounding Act.

4575—1s. S. ROSSBRIDGE, Poundkeeper.

NARRANDERA.—Impounded at Narrandera, on the 24th May, 1923, from Gillenbah, Narrandera, by Mr. W. Noble; sum due at date of notice, first animal, 15s. 2d., the others 15s. each:—

Red-brindle cow, like ⌒ over IH off rump, ⅂ near shoulder, 5 years.

Black bullock, J-Q near rump, earmarked W off ear, 5 years.

Black bullock, J-Q near rump, earmarked W off ear, 5 years.

Red steer, LF (conjoined) near rump, 18 months.

Mousey-coloured steer, WT near rump, near eye out, 12 months.

Yellow and white steer, WT near rump, 12 months.

If not released, will be sold at this Pound at noon on the 14th June, 1923.

4558—6s. G. MOLONEY, Poundkeeper.

NORTH SYDNEY.—Impounded at North Sydney, on the 29th May, 1923, from Military-road, by impounding officer; sum due at date of notice, £1 5s.:—

Dark-brown mare, ⅅ over ⊃ near shoulder, star, hind feet white, shod, 5 years, 15 hands.

If not released, will be sold at this Pound at noon on the 7th June, 1923.

4576—1s. G. SHERWIN, Poundkeeper.

QUIRINDI.—Impounded at Quirindi on the 24th May 1923, from Henry-street, by E. E. Haslem, inspector; sum due at date of notice, £1 3s. 6d.:—

Bay horse, like a or 4 near shoulder, aged, 15 hands.

If not released, will be sold at this Pound at noon on the 7th June, 1923.

4569—1s. W. NOLAN, Poundkeeper.

ST. PETERS.—Impounded at St. Peters, on the 17th May, 1923, from Railway-road, St. Peters:—

Bay mare, TS near shoulder, hind fetlocks white.

Bay mare, EHS over E86 near neck, hind fetlocks white, star.

If not released, will be sold according to Impounding Act.

4578—2s. B O'NEILL, Poundkeeper.

[Price, 6d.]

WANDSWORTH.—Impounded at Wandsworth, on the 28th May, 1923, from grass paddock, by Mr. Lister Ward; sum due at date of notice, 4s. 6d. each:—

Yellow Jersey cow, like < over WC near rump, notch near ear, top off ear.

Red bull calf, no brands visible, 6 months; progeny of above.

Yellow steer, T over S J near rump.

Brown and white cow, blotch over WC near rump, notch near ear, top off ear.

Red and white steer, M over ⊢ near rump, baldy face, notch back near ear.

Red and white steer, J over Y near rump, notch near ear, 12 months.

If not released, will be sold at this Pound at noon on the 21st June, 1923.

4572—6s. S. McCROSSIN, Poundkeeper.

CONTENTS.

	PAGE
Proclamations	2477
Local Government Act, 1919—Notices under	2481
Appointments, &c.	2498
Government Notices	2499
Central Railway Station, Main Assembly Hall	2503
Government Railways and Tramways—Applications for Positions	2503
Water Conservation and Irrigation Commission—Notices under	2503
Water Act, 1912—Notices under	2503
Notices under Real Property Act	2504
Officiating Ministers—Notices respecting	2505
Oyster Culture Leases	2505
Industrial Notice	2505
Court Notices	2505
Navigation Act, 1901—Applications for Position	2506
Notice to Lay Service Pipes, &c.	2506
Tenders	2509
Mines Department Notices	2511
Lands Department Notices	2513
Private Advertisements	2544
Impoundings	2556

SYDNEY:

Printed and Published by Alfred James Kent, Acting Government Printer, 1st June, 1923.

SUPPLEMENT

TO THE

Government Gazette

OF THE STATE OF

NEW SOUTH WALES.

PUBLISHED BY AUTHORITY.

[REGISTERED AT THE GENERAL POST OFFICE, SYDNEY, FOR TRANSMISSION BY POST AS A NEWSPAPER.]

No. 64.] FRIDAY, 1 JUNE. [1923.

SPECIAL GAZETTE UNDER THE "PUBLIC SERVICE ACT, 1902."

APPOINTMENTS.

HIS Excellency the Governor, with the advice of the Executive Council, and upon the recommendation of the Public Service Board, has approved of the following appointments:—

CHIEF SECRETARY'S DEPARTMENT AND OFFICE OF THE MINISTER OF PUBLIC HEALTH.

Dr. David Thomas Rushton Smith to be Assistant Medical Officer, Waterfall Sanatorium, Office of the Director-General of Public Health, on probation for six months,—from 30th April, 1923.

Mr. Eric Herbert Thomson to be Junior Clerk, Office of the Inspector-General of Police, on probation for six months,—from 1st May, 1923.

Messrs. Charles Harold Nepean and Bertie Lawrence Moody to be Dairy Inspectors, Office of the Director-General of Public Health, on probation for six months,—from date of commencing duty.

Miss Ethel Corry Pinkerton to be Assistant Microbiologist, Office of the Director-General of Public Health (confirmation).

Miss Dorothy Gwendolen Cawood to be Sub-Matron, Liverpool State Hospital and Asylum, Office of the Director-General of Public Health (confirmation).

COLONIAL TREASURER'S DEPARTMENT.

Miss Edna May Beardsmore to be Shorthand-writer and Typist, Department of Taxation, on probation for a period of six months,—as from 28th February, 1923.

Mr. Harold Alfred Lyons to be Junior Clerk, Department of Taxation, on probation for a period of twelve months,—as from 9th March, 1923.

Mr. Douglas Tiarks to be Junior Clerk, Department of Taxation, on probation for a period of twelve months,—as from 9th May, 1923.

DEPARTMENT OF LANDS.

Mr. Edmund Ronald Spruce, Junior Clerk, on probation, Returned Soldiers' Settlement Branch, to be Junior Clerk, on probation, in this department, and of the confirmation of such appointment,—from 23rd October, 1922 (Minl. 1923-2,875).

Mr. John Wesley Douglas Hutchison, Field Assistant, to be Draftsman in this Department,—from 30th April, 1923 (Minl. 1923-2,874).

DEPARTMENT OF AGRICULTURE.

Mr. Allen W. Montgomery, Junior Clerk, Returned Soldiers' Settlement Branch, Department of Lands, to be Junior Clerk, Department of Agriculture,—from 11th April, 1923.

Miss Edna Louisa Durley to be Shorthand-writer and Typiste, on probation for six months, Department of Agriculture,—to take effect from the 1st February, 1923.

DEPARTMENT OF PUBLIC WORKS.

Mr. Bede Curran to be Junior Clerk, Department of Public Works, on probation for twelve months from 23rd April, 1923.

Miss Annie McDonagh to be Shorthand-writer and Typist, Department of Public Works (confirmation).

Mr. Nathaniel Prestage Buddle, Inspector of Ironwork (General Division), to be Senior Engineering Draftsman (Professional Division), Department of Public Works,—from 14th November, 1922.

Mr. Leslie Boyce Meulman as Junior Clerk, Department of Public Works (confirmation).

DEPARTMENT OF THE ATTORNEY-GENERAL AND OF JUSTICE.

Mr. Harry Isles, Assistant Clerk of Petty Sessions, Taree, and Clerk of Petty Sessions, Wingham, to be Clerk of Petty Sessions, Eden, vice Mr. J. A. Harris, promoted,—from 21st May, 1923; also to be District Registrar in Bankruptcy at Eden (to act only at such times as the Police Magistrate is unable to perform the duty), Assistant Registrar of Births, Deaths, and Marriages for the District of Eden-Bombala at Eden, and Assistant Registrar at Eden of the District Court, Bega,—from the same date.

Mr. Arthur Stanley Kendall, Clerk, Petty Sessions Branch, to be Assistant Clerk of Petty Sessions, Taree, and Clerk of Petty Sessions, Wingham, vice Mr. H. Isles,—from 21st May, 1923.

Mr. Hedley Robert Fayle, Clerk, Returned Soldiers Settlement Branch, Department of Lands, to be Typist, Court Reporting Staff of this Department, vice Mr. E. E. Smithers, resigned,—from 7th May, 1923.

Mr. George Franklin Smith, Officer-in-Charge, Shaftesbury Institution, to be Gaoler, Parramatta Gaol,—from 20th April, 1923.

Mr. James Arthur Meade, Gaoler, Parramatta Gaol, to be Officer-in-Charge, Shaftesbury Institution,—from 20th April, 1923.

Mr. Hylton Ernest Wilson and Norman Charles Gardner to be Junior Clerks, Petty Sessions Branch (confirmation).

Mr. Berkley John Hardman to be Junior Clerk, Sheriff's Department (confirmation).

HIS Excellency the Governor, with the advice of the Executive Council, has approved of the following appointments:—

Mr. Frank Edward Hansen, Clerk, Petty Sessions Branch, to act as Clerk of Petty Sessions, Coolamon-Ganmain, during the absence of Mr. B. G. Fleming, on leave,—from 28th May, 1923.

Mr. Norman Leslie Morison Hammond, Acting Crown Land Agent, Urana, to act also as Clerk of Petty Sessions at that place, vice Mr. A. Ayling, relieved, and during the absence of Mr. J. McGrath, on leave,—from 18th May, 1923; also to act as District Registrar in Bankruptcy at Urana (to act only at such times as the Police Magistrate is unable to perform the duty), and Assistant Registrar of Births, Deaths, and Marriages for the District of The Murray at Urana,—from same date.

Mr. George Connelly, Acting Crown Land Agent, Warialda, to act also as Clerk of Petty Sessions at that place, during the absence of Mr. J. J. Ferhon, on leave,—from 14th May, 1923; also to act as District Registrar in Bankruptcy at Warialda (to act only at such times as the Police Magistrate is unable to perform the duty), and Registrar of Births, Deaths, and Marriages for the District of Moree at Warialda,—from same date.

Mr. Charles Thomas Howard, Acting Crown Land Agent, Cooma, to act also as Clerk of Petty Sessions at that place, during the absence of Mr. F. F. Z. Moriarty, on leave,—from 21st May, 1923; also to act as District Registrar in Bankruptcy at Cooma (to act only at such times as the Police Magistrate is unable to perform the duty), Registrar of Births, Deaths, and Marriages for the District of Manaro at Cooma, and Registrar of the Court of Review at that place under the Land and Income Tax Assessment Act, 1895, and Regulations thereunder,—from same date.

C. W. OAKES, Acting Premier.

RESIGNATIONS.

THE following resignations from the Public Service are hereby notified, the last day of service being indicated within brackets:—

DEPARTMENT OF THE ATTORNEY-GENERAL AND OF JUSTICE.

Mr. Joseph John d'Apice, Clerk, Crown Solicitor's Office [8th June, 1923].

Mr. Geoffrey Avi Trayhurn, Junior Clerk, Petty Sessions Branch [30th April, 1923].

DEPARTMENT OF AGRICULTURE.

Mr. Frank O'Neill, Clerk, Rural Industries Branch [21st March, 1923].

DEPARTMENT OF EDUCATION

State Children Relief Department.

Mr. A. Tuck, Instructor, Gosford Farm Home for Boys [4th January, 1924].

C. W. OAKES, Acting Premier.

RETIREMENTS.

THE following retirements from the Public Service are hereby notified, the section of the Public Service Act, 1902, under which the retirement was effected, and the last day of service being indicated within brackets:—

COLONIAL TREASURER'S DEPARTMENT.

Mr. A. J. Martyn, Despatch Assistant, Government Printing Office [section 66 (1)—3rd March, 1924].

Mr. H. Lunn, Compositor, Government Printing Office [section 66—7th November, 1923].

DEPARTMENT OF EDUCATION

State Children Relief Department.

Mrs. G. Boswell, Mother-in-Charge, No. 8 Home, Mittagong Farm Home for Boys [section 63—15th January, 1920].

(This is in lieu of notification which appeared in Government Gazette No. 254 of 7th November, 1919).

DEPARTMENT OF AGRICULTURE.

Mr. Milton Leigh Myers, Registrar, Wagga Experiment Farm [section 63—30th April, 1923].

C. W. OAKES, Acting Premier.

THE Public Service Board hereby notify that the duties of Mr. David Ross Jamieson, Under Secretary of Justice' Department of the Attorney General and of Justice, are classified in the Professional Division, to take effect from 9th May, 1923.

J. S. MARKS, Chairman,
J. L. WILLIAMS,
W. D. LOVERIDGE,
} Members of the Public Service Board.

PUBLIC SERVICE NOTICE.

APPLICATIONS, which must be made on the proper printed forms, will be received till not later than 4th June, 1923, for men and women desirous of being trained for the position of Teacher of Small Country Schools, or of Assistant in Country Schools, or of Junior Teacher.

The course of training will begin in September, 1923, and extend over a period of twelve months at the Teachers' Training College (Hereford House).

In awarding Scholarships preference will be given, in the following order, to candidates holding the undermentioned qualifications:—

(1) Leaving Certificate.
(2) Intermediate Certificate, together with a Certificate from the Principal Teacher that the third year High School course has been satisfactorily completed after passing the Intermediate Examination.
(3) Intermediate Certificate, with satisfactory passes in English, Mathematics, Geography, or History, and one other subject, or a pass at the Special Entrance Examination to be held on the 4th and 5th July, 1923, the candidates from these three sources being placed in order of merit.

A quota of 15 per cent. of the scholarships will be made available to applicants who take the Special Entrance Examination and show a satisfactory standard of qualifications.

The Special Entrance Examination will be held on Wednesday and Thursday, 4th and 5th July, 1923, at Sydney and various country centres. Applicants must be unmarried, and be between the ages of 16 and 35 years.

The subjects of examination are as follows:—English (including Dictation), Arithmetic, Geography or History, and one or more of the following subjects:—Algebra, Geometry, Drawing.

During the period of training, scholarships will be made available to the value of £30 per annum, and an additional grant of £20 will be made to scholarship holders who have to board away from home. After twelve months training, candidates under the age of 21 years who have satisfied all necessary conditions will be appointed as Junior Teachers to such positions as may be vacant, and will be paid at the rates provided by Regulation, namely:—

If employed as Assistant—

Age.	Men.	Women.
	£	£ s. d.
17	104	91 0 0
18	117	97 10 0
19	143	117 0 0
20	169	136 10 0

If employed as Teacher-in-Charge of School—

Age.	Men.	Women.
	£	£ s. d.
17	156	130 0 0
18	169	136 10 0
19	195	156 0 0
20	221	175 10 0

Any Junior Teacher appointed away from home will be paid a minimum salary of £130, employed either as an Assistant or Teacher-in-Charge.

Adult Teachers will be paid at the following rates, viz.:—

If employed as Assistant—Men, £208; Women, £169.

If employed as Teacher-in-Charge—Men, £221; Women, £175 10s.

And thereafter at rates prescribed by Regulation No. 336.

The above rates do not include recent Board of Trade award.

At the expiration of the period of training, candidates will be afforded an opportunity, by examination, of obtaining a provisional classification of either 3A or 3B, which will be awarded as from the 1st day of January following upon the completion of two years' service after training, subject to the character of their service proving satisfactory, and to their having attained the age of 21 years

Candidates will be required to sign a guarantee as to service in any part of the State, and will also be subject to the provisions of Regulation 72 under the Public Instruction Act of 1880, in regard to refund of training allowance.

Application forms may be obtained at this Office, 39 Hunter-street, Sydney, or from Inspectors of Schools in Country Districts.

By order of the Board,

T. S. CHAMPION,
Secretary.

Examinations will be held at the following centres:—

Albury	Hay (or Narrandera)	Orange
Armidale	Inverell	Parramatta
Bathurst	Kempsey	Penrith
Broken Hill	Lismore	Sydney
Casino	Maitland	Tamworth
Cooma	Mudgee	Taree
Dubbo	Muswellbrook	Wagga Wagga
Forbes	Narrabri	Wollongong
Goulburn	Newcastle	Yass
Grafton		Young

PUBLIC SERVICE NOTICE.

THE Public Service Board invite applications for the following positions. Application should be made on a form for the purpose, obtainable at the office of the Board, 39 Hunter-street, Sydney, or from Clerks of Petty Sessions in country districts, and should reach the undersigned not later than the dates specified. Salaries other than those at daily, hourly, or weekly rates will be subject to the deductions provided by the Superannuation Act, 1916. Notice of the filling of these positions will appear in these columns at a later date:—

5th June, 1923.

Junior Clerks (male). An examination for permanent appointment in the Public Service will be held in Sydney on 28th June, 1923. Subjects:—English, Dictation, Handwriting. Candidates must have passed either the Leaving Certificate examination or Intermediate Certificate examination, as prescribed in Public Service Regulations. Examination fee of 5s. must be lodged with a Clerk of Petty Sessions or the Treasury, and the receipt forwarded to the undersigned.

Cadet Draftsman (male). An examination for permanent appointment in the Public Service will be held in Sydney on 28th June, 1923. Subjects: Drawing, English, Dictation, Handwriting. Candidates must have passed the Leaving Certificate examination, as prescribed in Public Service Regulations. Examination fee of 5s. must be lodged with a Clerk of Petty Sessions or the Treasury, and the receipt forwarded to the undersigned.

*Teachers of Electrical Trades, East Sydney Technical College. (Four required)—two full time, Educational Division, salary £340 12s. 2d. per annum, and two part time, pay 7s. per hour for six hours' instruction weekly, plus 25 per cent. of time for work incidental to teaching. Applicants must be qualified both by technical training and experience to give lecture and laboratory instruction in accordance with the College syllabus of training for electrical apprentices.

Instructor in Bootmaking, Farm Home for Boys, Gosford, State Children Relief Department. (General Division.) Salary, £237 per annum, less £40 per annum for quarters, rations, fuel, and light. The selected applicant will be required to reside at the home, but accommodation can only be provided for a single man. Applicants must be good disciplinarians, and be capable of giving instruction in bootmaking and repairing.

18th June, 1923.

Assistant Medical Officer (male), Bureau of Medical Inspection, Broken Hill. Pay, inclusive of living allowance, to be at the weekly equivalent of £600 per annum. Applicants must be registered medical practitioners. The duties of the position, which will be carried out under the direction of the Medical Officer-in-Charge of the Bureau, comprise the conduct of medical examinations of mine workers, and of applicants for employment at the Broken Hill mines, including radiographic examinations. No private practice allowed. Employment will be in terms of section 44 of the Public Service Act, 1902, and section 3 of the Amending Act, 1903.

*In terms of the Public Service Act, suitable applicants already permanently employed in the Public Service will receive first consideration in the filling of permanent positions.

T. S. CHAMPION, Secretary.

SYDNEY:

Printed and published by Alfred James Kent, Acting Government Printer, Phillip-street, 1st June, 1923.

[Price, 6d.]



SUPPLEMENT

TO THE

Government Gazette

OF THE STATE OF

NEW SOUTH WALES.

PUBLISHED BY AUTHORITY.

[REGISTERED AT THE GENERAL POST OFFICE, SYDNEY, FOR TRANSMISSION BY POST AS A NEWSPAPER.]

No. 65.] SATURDAY, 2 JUNE. [1923.

The Treasury, New South Wales,

Sydney, 2nd June, 1923.

REVENUE, RECEIPTS, AND EXPENDITURE.

THE following Accounts and Abstracts of Revenue, Receipts, and Expenditure of the Government of New South Wales, during the Month of May, 1923, are published for general information.

ARTHUR A. C. COCKS,

Treasurer.

No 1.

THE COLONIAL TREASURER IN ACCOUNT WITH THE CONSOLIDATED REVENUE FUND.

ACCOUNT CURRENT of REVENUE, RECEIPTS, and EXPENDITURE during the Month of May, 1923.

DR.

Reference Page.	Particulars.	Amount.	Total.
		£ s. d.	£ s. d.
	To Revenue and Receipts—		
2565	Returns (*per capita*) to the State by the Commonwealth Government	233,877 0 0	
2565	Taxation...	502,108 18 10	
	Land— £ s. d.		
2565	Alienations 84,529 5 1		
2566	Annual Revenue 54,328 1 10	138,857 6 11	
2566	Receipts for Services rendered	83,421 7 11	
2567	General Miscellaneous Receipts	51,977 4 4	
		£ 1,010,241 18 0	
2567	*Less* Refunds	11,788 2 5	998,453 15 7
	,, Receipts from Business, Undertakings of the State—		
	Chief Commissioner for Railways and Tramways— £ s. d.		
2568	Railways 1,256,567 2 7		
2568	Tramways 309,426 8 0	1,565,993 10 7	
2568	Sydney Harbour Trust Commissioners	73,946 5 8	
2568	Metropolitan Board of Water Supply and Sewerage	53,232 7 2	
2568	Hunter District Water Supply and Sewerage Board	13,865 0 11	
		£ 1,707,037 4 4	
2568	*Less* Refunds	17,052 5 7	1,689,984 18 9
	Total	..... £	2,688,438 14 4
2569	,, Other Receipts	..... £	1,089 18 6
		£	2,689,528 12 10
2598	,, Balance on 31st May, 1923, carried forward... ...	..... £	6,033,345 19 10
	TOTAL	..... £	8,722,874 12 8

CR.

Reference Page.	Particulars.	Amount.	Total.
		£ s. d.	£ s. d.
	By Expenditure on account of Departments—		
2574	Special Appropriations	44,411 9 7	
2570	Schedules to the Constitution Act	3,660 2 5	
2570	Executive and Legislative	3,954 18 6	
2570	Premier	6,239 5 1	
2570	Colonial Secretary and Minister for Public Health	272,566 9 4	
2570	Treasurer and Secretary for Finance and Trade ...	76,610 3 4	
2571	Attorney-General	10,829 6 8	
2571	Minister of Justice	55,450 3 5	
2571	Secretary for Lands	52,067 14 5	
2571	Minister for Forests	6,448 6 1	
2572	Minister for Public Works	69,716 9 4	
2572	Public Instruction	419,683 7 2	
2572	Department of Labour and Industry	10,173 19 1	
2572	Secretary for Mines	8,069 4 2	
2572	Minister for Local Government	30,590 13 5	
2572	Department of Agriculture	47,567 19 6	
		£ 1,118,039 11 6	
2574	*Less* Repayments to Credit of Votes ...	32,711 9 7	1,085,328 1 11
2570 & 2573	,, Interest on Public Debt and moneys in temporary possession of the Government (including Interest on Loan Capital of Corporate Bodies, to be distributed in the Annual Account)	352,210 16 10	
2574	*Less* Repayments to Credit of Votes ...	1,350 19 11	350,859 16 11
2574	,, Public Works Fund—Part two-thirds of the net proceeds of the sale of Crown Lands, exclusive of interest, less 20 per cent. under Act No. 9, 1906	.....	50,000 0 0
2574	,, Special Deposits Account—Part half-proceeds of Forestry Revenue under Act No. 55, 1916 (section 13)	.....	6,360 8 3
	,, Expenditure on Business Undertakings of the State (exclusive of Interest on Loan Capital)—		
	Chief Commissioner for Railways and Tramways— £ s. d.		
2571 & 2573	Railways—Working Expenses 894,794 6 8		
2571 & 2573	Tramways do 241,184 19 9	1,135,979 6 5	
2570 & 2573	Sydney Harbour Trust Commissioners—Working Expenses	18,198 0 4	
2572	Metropolitan Board of Water Supply and Sewerage, Working Expenses	57,190 14 7	
2572	Hunter District Water Supply and Sewerage Board, Working Expenses	10,177 14 7	
		£ 1,221,545 15 11	
2574	*Less* Repayments to Credit of Votes ...	9,473 9 9	1,212,072 6 2
	Total	..... £	2,704,620 13 3
2575	,, Other payments	..... £	10,525 7 4
			2,715,146 0 7
.....	,, Balance on 30th April, 1923, brought forward ...	.....	6,007,728 12 1
	TOTAL	..... £	8,722,874 12 8

The Treasury, New South Wales,
Sydney, 2nd June, 1923.

A. LYNCH,
Comptroller of Accounts.

ARTHUR A. C. COCKS,
Treasurer.

CONSOLIDATED REVENUE FUND.

COMPARATIVE STATEMENT of the Gross Revenue and Receipts on account of the Consolidated Revenue Fund of the Government of New South Wales, during the Month of May, 1922, and the Month of May, 1923, respectively, showing the Increase or Decrease under each head thereof, also total Net Revenue Proper for same periods. (Revenue for Month of May, 1923, included in Account Current, page 2564.)

Heads of Revenue.	Month of May, 1922.	Month of May, 1923.	Decrease.	Increase.
REVENUE PROPER.				
Governmental.	£ s. d.	£ s. d.	£ s. d.	£ s. d.
RETURNS *(PER CAPITA)* TO THE STATE BY THE COMMONWEALTH GOVERNMENT £	219,336 0 0	*233,877 0 0	.....	14,541 0 0
Taxation.				
STAMP DUTIES ... ... £	230,738 15 0	395,050 14 10	.....	164,311 19 10
INCOME TAX ... ... £	28,045 16 11	30,689 15 7	.....	2,643 18 8
MOTOR VEHICLE TAX ... ... £	15,192 10 3	18,788 4 7	.....	3,595 14 4
BETTING TAXES:—				
Bookmakers	1,015 0 0	833 0 0	182 0 0	.....
Racing Clubs and Associations	1,465 6 6	1,538 13 3	.....	73 6 9
£	2,480 6 6	2,371 13 3	182 0 0	73 6 9
TOTALIZATOR ACT, No. 75, 1916 ... ... £	49,608 1 0	19,270 15 10	30,337 5 2	.....
RACECOURSES ADMISSION TAX ACT, 1920... £	26,026 14 2	24,823 1 5	1,203 12 9	.....
LICENSES:—				
Sunday Trading Refreshment Act, 1916	143 10 0	157 12 6	.....	14 2 6
To Auctioneers	92 18 0	150 16 2	.....	57 18 2
To Fermented and Spirituous Liquors (including Wine, Cider, and Perry)	4,721 0 0	1,191 14 8	3,529 5 4	.....
Billiard and Bagatelle	70 0 0	31 0 0	39 0 0	.....
To Hawkers, and Pedlers, Pawnbrokers	204 4 10	211 14 6	.....	7 9 8
Tobacco, Cigars, and Cigarettes	397 5 0	424 0 0	.....	26 15 0
Metropolitan Traffic Act, No. 8, 1900	508 5 6	524 6 0	.....	16 0 6
Motor Traffic Act, No. 5, 1909	5,771 9 0	7,337 17 6	.....	1,566 8 6
Gaming and Betting Act, 1906	24 0 0	17 1 0	6 19 0	.....
Theatres and Public Halls Act, No. 13, 1908	207 11 0	235 4 0	.....	27 13 0
Explosives Act, 1905, and Inflammable Liquid Act, 1915	33 2 6	52 5 0	.....	19 2 6
All other Licenses	1,185 4 0	781 2 0	404 2 0	.....
£	13,358 9 10	11,114 13 4	3,979 6 4	1,735 9 10
Total, Taxation ... ... £	365,450 13 8	*502,108 18 1	35,702 4 3	172,360 9 5
Land Revenue.				
ALIENATIONS:—				
Auction Sales	1,813 7 5	2,739 17 8	.....	926 10 3
Newcastle Pasturage Reserve Sales	6 4 0	.....	6 4 0	.....
Improved Purchases, &c.	47 11 3	10 3 6	37 7 9	.....
Miscellaneous Purchases	993 8 6	2,951 12 7	.....	1,958 4 1
Conditional Purchases—				
Deposits, &c.	3,257 11 0	2,615 11 8	641 19 4	.....
Instalments (inclusive of Interest)...	71,497 6 9	71,359 13 1	137 13 8	.....
Balances	11,939 5 0	4,852 6 7	7,086 18 5	.....
Total, Alienations ... ... £	89,554 13 11	* 84,529 5 1	7,910 3 2	2,884 14 4
INTEREST ON LAND CONDITIONALLY PURCHASED ... ... £	1,863 18 8	1,003 5 8	860 13 0	.....
PASTORAL OCCUPATION:—				
Conditional Leases...	17,855 9 3	19,005 9 4	.....	1,150 0 1
Annual Leases	346 3 1	733 6 3	.....	387 3 2
Occupation Licenses	90 14 11	51 11 7	39 3 4	.....
Homestead Selections	757 14 1	1,108 14 5	.....	351 0 4
Homestead Farms	1,894 6 10	2,812 3 6	.....	917 16 8
Suburban Holdings	475 12 10	467 12 5	8 0 5	.....
Crown Leases	5,183 6 5	4,716 19 7	466 6 10	.....
Settlement Leases	4,659 5 9	3,998 2 9	661 3 0	.....
Improvement Leases	866 8 5	1,358 5 7	.....	491 17 2
Snow, Inferior, and Scrub Leases	291 13 4	445 14 11	.....	154 1 7
Conditional Purchase Leases	559 18 2	668 10 11	.....	108 12 9
Leases under 18th Section of Land Act, 1903... ...	168 4 2	178 14 9	.....	10 10 7
Western Lands Division.				
Western Leases	6,663 14 7	4,434 9 6	2,229 5 1	.....
Other receipts	312 19 8	301 7 1	11 12 7	.....
£	40,125 11 6	40,281 2 7	3,415 11 3	3,571 2 4
Annual Land Revenue carried forward £	41,989 10 2	41,284 8 3	4,276 4 3	3,571 2 4
Alienations carried forward ... ... £	89,554 13 11	84,529 5 1	7,910 3 2	2,884 14 4
Carried forward ... ... £	584,786 13 8	735,985 18 10	35,702 4 3	186,901 9 5

* See page 2564.

CONSOLIDATED REVENUE FUND.

COMPARATIVE STATEMENT OF REVENUE AND RECEIPTS—*continued.*

HEADS OF REVENUE.	Month of May, 1922.	Month of May, 1923.	Decrease.	Increase.
	£ s. d.	£ s. d.	£ s. d	£ s. d
REVENUE PROPER—*continued.*				
Governmental—*continued.*				
Brought forward ... £	584,786 13 8	735,985 18 10	35,702 4 3	186,901 9 5
Alienations brought forward ... £	89,554 13 11	84,529 5 1	7,910 3 2	2,884 14 4
Annual Land Revenue brought forward £	41,989 10 2	41,284 8 3	4,276 4 3	3,571 2 4
Land Revenue—*continued.*				
MISCELLANEOUS LAND RECEIPTS :—				
Fees on Preparation and Enrolment of Title-deeds ...	812 3 10	653 7 7	158 16 3	.....
Survey Fees...	2,677 0 1	2,808 10 7	.....	131 10 6
Special Leases	3,221 11 5	2,360 7 7	861 3 10	.....
Residential Leases...	188 0 3	182 13 3	5 7 0	.....
Quit Rents	1 10 6	30 2 6	.....	28 12 0
Church and School Lands	9 0 0	17 0 0	.....	8 0 0
Returned Soldiers' Special Holdings	88 3 0	54 4 10	33 18 2	.....
Town Land and Week-end Leases	35 8 11	56 2 10	.....	20 13 11
All other Receipts	3,989 14 10	4,639 3 5	.....	649 8 7
£	11,022 12 10	10,801 12 7	1,059 5 3	838 5 0
MINING OCCUPATION :—				
Mineral Leases	1,231 19 6	1,116 15 0	115 4 6	.....
Gold Leases...	55 19 0	40 19 0	15 0 0	.....
Dredging Leases	41 4 0	125 11 6	.....	84 7 6
Miners' Rights	159 17 6	178 4 9	.....	18 7 3
Business Licenses	32 0 0	22 0 0	10 0 0	.....
Royalty on Minerals	20 8 5	202 9 10	.....	182 1 5
Other Receipts	373 13 0	556 0 11	.....	182 7 11
£	1,915 1 5	2,242 1 0	140 4 6	467 4 1
Total, Annual Land Revenue ... ... £	54,927 4 5	*54,328 1 10	5,475 14 0	4,876 11 5
Total, Land Revenue ... ... £	144,481 18 4	*138,857 6 11	13,385 17 2	7,761 5 9
Receipts for Services Rendered.				
MINT RECEIPTS ... ... £	87 5 11	98 7 1	.....	11 1 2
HARBOUR AND TONNAGE RATES (OUTPORTS) £	16,644 16 1	13,191 8 11	3,453 7 2	.....
PILOTAGE, HARBOUR AND LIGHT RATES... £	12,720 2 11	11,435 16 8	1,284 6 3	.....
AGRICULTURAL COLLEGES & FARMS ACCOUNT £	496 4 1	659 6 4	.....	163 2 3
FEES :—				
Registration of Brands	345 5 0	219 5 10	125 19 2	.....
Registrar-General	15,855 9 8	19,357 19 11	.....	3,502 10 3
District Courts	341 9 1	376 7 4	.....	34 18 3
Courts of Petty Sessions	3,113 11 8	3,706 7 8	.....	592 16 0
Supreme Court	6,509 19 4	5,495 19 10	1,013 19 6	.....
Sheriff	408 17 3	328 3 10	80 13 5	.....
Mining Department	203 7 6	160 12 5	42 15 1	.....
Public Officers' and Examination Fees	300 4 9	355 16 4	.....	55 11 7
Other Fees	7,196 7 10	9,698 15 10	.....	2,502 8 0
£	34,274 12 1	39,699 9 0	1,263 7 2	6,638 4 1
MISCELLANEOUS :—				
For the Support of Patients in the Mental Hospitals...	5,708 7 7	4,191 12 1	1,516 15 6	.....
Collections by Government Printer	1,122 7 5	1,101 12 4	20 15 1	.....
Store Rent and Carriage of Explosives...	1,341 12 1	1,014 3 6	327 8 7	.....
Work performed by Prisoners in Gaol	83 10 11	31 11 11	51 19 0	.....
Dock Receipts	38 2 0	6 10 0	31 12 0	.....
Other Receipts	7,767 1 7	11,991 10 1	.....	4,224 8 6
£	16,061 1 7	18,336 19 11	1,948 10 2	4,224 8 6
Total Receipts for Services Rendered ... £	80,284 2 8	*83,421 7 11	7,949 10 9	11,086 16 0
Carried forward ... ... £	809,552 14 8	958,264 13 8	57,037 12 2	205,749 11 2

See page 2564.

CONSOLIDATED REVENUE FUND.

COMPARATIVE STATEMENT OF REVENUE AND RECEIPTS—*continued.*

HEADS OF REVENUE.	Month of May, 1922.	Month of May, 1923.	Decrease.	Increase.
REVENUE PROPER—*continued.*				
Governmental—*continued.*	£ s. d.	£ s. d.	£ s. d.	£ s. d.
Brought forward ... ... £	809,552 14 8	958,264 13 8	57,037 12 2	205,749 11 2
General Miscellaneous Receipts.				
RENTS—Exclusive of Land:—				
North Shore Bridge Resumptions	.....	44 16 0	.....	44 16 0
Wharfs, &c. (Outports)	96 10 0	42 10 0	54 0 0	.....
Government Buildings and Premises	4,491 9 1	6,183 15 6	.....	1,692 6 5
£	4,587 19 1	6,271 1 6	54 0 0	1,737 2 5
FINES AND FORFEITURES:—				
Sheriff	291 0 0	207 10 0	83 10 0	.....
Courts of Petty Sessions...	3,813 15 4	4,803 7 0	.....	989 11 8
Confiscated and Unclaimed and Estreated Property...	15 4 1	34 7 4	.....	19 3 3
Other fines and forfeitures	202 9 11	108 12 6	93 17 5	.....
£	4,322 9 4	5,153 16 10	177 7 5	1,008 14 11
FORESTRY—SALES, FEES, RENTS, &c. ... £	11,883 4 1	13,722 7 9	.....	1,839 3 8
COUNTRY TOWNS WATER SUPPLY WORKS—INTEREST ... ... £	1,140 14 8	2,644 15 1	.....	1,504 0 5
COUNTRY TOWNS SEWERAGE WORKS—INTEREST ... ... £	2,064 1 2	4,114 16 0	.....	2,050 14 10
WATER ACT, 1912:—				
Bore Water Trusts—Interest	487 5 0	356 10 7	130 14 5	.....
Water Trusts—Interest	.....	4 12 9	.....	4 12 9
Drainage Trust—Interest	110 7 6	301 6 9	.....	190 19 3
£	597 12 6	662 10 1	130 14 5	195 12 0
PUBLIC SERVICE (SUPERANNUATION) ACT, 1903 ... ... £	1,116 17 10	770 14 2	346 3 8	.....
DARLING HARBOUR RESUMED AREA ... £	7,948 6 10	7,622 18 10	325 8 0	.....
UNCLASSIFIED RECEIPTS ... ... £	132,889 8 4	11,014 4 1	121,875 4 3	.....
Total, General Miscellaneous Receipts... £	166,550 13 10	* 51,977 4 4	122,908 17 9	8,335 8 3
Gross Total (Governmental) ... £	976,103 8 6	*1,010,241 18 0	179,946 9 11	214,084 19 5
Less—Refunds ... ... £	11,788 14 8	* 11,788 2 5	.....	.....
Net Total (Governmental)—Carried forward £	964,314 13 10	*998,453 15 7	.....	34,139 1 9

* See page 2564.

CONSOLIDATED REVENUE FUND.

COMPARATIVE STATEMENT OF REVENUE AND RECEIPTS—*continued.*

HEADS OF REVENUE.	Month of May, 1922.	Month of May, 1923.	Decrease.	Increase.
	£ s. d.	£ s. d.	£ s. d.	£ s. d.
Net Total (Governmental)—Brought forward...£	964,314 13 10	998,453 15 7	.....	34,139 1 9
BUSINESS UNDERTAKINGS OF THE STATE.				
CHIEF COMMISSIONER FOR RAILWAYS AND TRAMWAYS:—				
Railways	1,362,949 7 2	1,256,567 2 7	106,382 4 7	.....
Tramways	314,392 2 5	309,426 8 0	4,965 14 5	.....
£	1,677,341 9 7	*1,565,993 10 7	111,347 19 0	.....
SYDNEY HARBOUR TRUST COMMISSIONERS:—				
Wharfage and Tonnage Rates, &c. (Sydney)	49,814 4 8	51,842 10 7	.....	2,028 5 11
Rent of Houses, Shops, and Wharfs, &c.	22,478 6 5	19,408 1 11	3,070 4 6	.....
Bond Charges and Miscellaneous	14,020 6 6	2,695 13 2	11,324 13 4	.....
£	86,312 17 7	*73,946 5 8	14,394 17 10	2,028 5 11
METROPOLITAN BOARD OF WATER SUPPLY AND SEWERAGE:—				
Water and Sewerage Rates ... ... £	69,628 13 8	*53,232 7 2	16,396 6 6	.....
HUNTER DISTRICT WATER SUPPLY AND SEWERAGE BOARD:—				
Water Rates	7,071 17 8	10,125 17 7	.....	3,053 19 11
Sewerage Rates	1,845 16 9	3,739 3 4	.....	1,893 6 7
£	8,917 14 5	*13,865 0 11	.....	4,947 6 6
Gross Total (Business Undertakings) £	1,842,200 15 3	*1,707,037 4 4	142,139 3 4	6,975 12 5
Less Refunds	15,313 2 8	*17,052 5 7	.....	.....
Net Total (Business Undertakings) ... £	1,826,887 12 7	*1,689,984 18 9	136,902 13 10	.....
TOTAL, Net Revenue and Receipts Proper (Governmental and Business). ... £	2,791,202 6 5	*2,688,438 14 4	102,763 12 1	.....

* See page 2564.

ARTHUR A. C. COCKS,
Treasurer.

The Treasury, New South Wales,
Sydney, 2nd June, 1923.

A. LYNCH,
Comptroller of Accounts.

CONSOLIDATED REVENUE FUND.

OTHER RECEIPTS during the Month of May, 1923, in repayment of Advances from the Consolidated Revenue Fund included in Account Current (see page 2564).

Head of Receipt.	Total.
	£ s. d.
Advance to Treasurer, 1921–22	1089 18 6
Total ... ... £	*1089 18 6

* See page 2564.

ARTHUR A. C. COCKS,
Treasurer.

The Treasury, New South Wales,
Sydney, 2nd June, 1923

A. Lynch,
Comptroller of Accounts.

CONSOLIDATED REVENUE FUND.

DETAIL STATEMENT of EXPENDITURE during the Month of May, 1923, shown in Account Current (see page 2564).

Head of Expenditure.	Amount.	Total.
	£ s. d.	£ s. d.
Schedules to the Constitution Act.		
Third Schedule	2,313 18 3	
Fourth Schedule	202 15 6	
Schedule C—Stipends or Allowances	8 6 8	
Supplement to Schedules (Pensions—Widows of Pilots, Military, and other Pensions and Allowances)	1,135 2 0	
Total, Schedules to the Constitution Act ... £		* 3,660 2 5
Executive and Legislative.		
Vice-President of the Executive Council and Representative of the Government in the Legislative Council	46 15 10	
Legislative Council	509 13 11	
Legislative Assembly	1,167 8 10	
Legislative Council and Assembly	713 18 6	
Parliamentary Library	385 10 2	
Parliamentary Reporting Staff	858 1 11	
Parliamentary Standing Committee on Public Works	273 9 4	
Total, Executive and Legislative ... £		* 3,954 18 6
Premier.		
Premier's Office	3,597 18 1	
Executive Council	7 13 6	
Agent-General for New South Wales	1,758 14 6	
Miscellaneous Services	874 19 0	
Total, Premier ... £		* 6,239 5 1
Colonial Secretary and Minister for Public Health.		
Colonial Secretary and Minister for Public Health	3,502 5 0	
Auditor-General's Department	3,743 8 11	
Aborigines Protection Board	2,309 16 1	
Police	120,837 10 11	
Bureau of Statistics and Registry of Friendly Societies and Trade Unions	3,272 6 11	
Weights and Measures Office	742 18 3	
Government Tourist Bureau	1,230 0 9	
Director-General of Public Health	34,660 11 6	
Lunacy	48,962 8 11	
Master in Lunacy	1,351 4 11	
Dental Board	74 18 5	
Medical Board	27 0 4	
Board of Official Visitors—Mental Hospitals—Salaries	92 0 10	
Baby Clinics and Baby Hospitals	2,020 11 7	
Endowment to Hospitals, &c., and other Charitable Services	23,109 2 2	
Miscellaneous Services	26,630 3 10	
Total, Colonial Secretary and Minister for Public Health £		* 272,566 9 4
Treasurer and Secretary for Finance and Trade.		
Treasury	4,878 1 9	
Stamp Duties	1,659 14 0	
Land and Income Tax	4,546 14 3	
Government Printer	9,008 15 6	
Explosives	1,341 1 8	
Navigation	13,101 12 7	
Resumed Properties	2,611 0 8	
Sydney Harbour Trust	17,823 0 2	
Stores Supply Department	21,617 5 4	
State Superannuation Board	1,112 17 3	
Miscellaneous Services	204,406 14 4	
Total, Treasurer and Secretary for Finance and Trade ... £		* 282,106 17 6
Carried forward ... £		568,527 12 10

* See page 2564.

CONSOLIDATED REVENUE FUND.

DETAIL STATEMENT of EXPENDITURE during the Month of May, 1923—*continued.*

Head of Expenditure.	Amount. £ s. d.	Total. £ s. d.
Brought forward ... £	.....	568,527 12 10
Railways.		
Railways and Tramways—		
Railways—Existing Lines—Working Expenses ...	894,461 0 0	
Tramways—Existing Lines—Working Expenses ...	241,018 6 5	
Total, Railways ... £		*1,135,479 6 5
Department of the Attorney-General and of Justice.		
Attorney-General—		
Attorney-General ...	6,095 6 1	
Court Reporters ...	1,129 8 10	
The Judges ...	1,301 6 5	
Land and Valuation Court ...	201 19 8	
Public Service Board ...	1,542 1 0	
Miscellaneous Services under Attorney-General ...	559 4 8	
Total, Attorney-General ... £		*10,829 6 8
Minister of Justice—		
Legal Aid Office ...	289 8 9	
Prothonotary and Registrar in Divorce ...	717 19 4	
Master in Equity ...	461 4 8	
Registrar in Bankruptcy ...	420 19 10	
Public Trustee ...	2,557 16 4	
Probate Office ...	502 10 7	
Sheriff ...	4,124 14 3	
District Courts...	702 17 2	
Fair Rents Court ...	183 14 10	
Chief Industrial Magistrate's Court ...	157 9 8	
Coroners ...	562 8 7	
Petty Sessions ...	15,222 8 9	
Prisons ...	14,577 5 5	
Registrar-General ...	14,090 16 5	
Miscellaneous Services under Minister of Justice ...	878 8 10	
Total, Minister of Justice ... £		*55,450 3 5
Secretary for Lands and Minister for Forests.		
Secretary for Lands—		
Department of Lands ...	39,731 10 5	
Do do Miscellaneous Services ...	1,630 10 7	
Western Land Board ...	779 19 10	
Returned Soldiers' Settlement ...	9,919 10 11	
Do do Miscellaneous Services ...	6 2 8	
Total, Secretary for Lands ... £		*52,067 14 5
Minister for Forests—		
Forestry Commission ...	6,370 19 4	
Do do Miscellaneous Services ...	77 6 9	
Total, Minister for Forests ... £		*6,448 6 1
Minister for Public Works.		
Department of Public Works—Establishment ...	19,591 5 2	
Public Works and Services—		
Roads ...	1,341 0 6	
Bridges ...	3,967 19 6	
Punts, Ferries, and Launches...	4,201 4 4	
Public Watering Places, Drainage, and similar Services ...	1,194 0 0	
Harbours and Rivers ...	4,609 10 0	
Dredge Service...	25,441 17 2	
Public Buildings ...	2,402 15 7	
Water Supply—Sewerage and Stormwater Channels ...	22 4 0	
Miscellaneous ...	989 16 11	
Compensations and Gratuities to Officers, Employees, and others; for accident pay and payments under the Workmen's Compensation Act; for Loss or Injury to Stock or Materials; for refund of deposits; for settlement of claims, payments as "acts of grace," fees for special services, and Contingencies generally ...	463 18 1	
Carried forward ... £	64,225 11 3	1,828,802 9 10

* See page 2564.

CONSOLIDATED REVENUE FUND.

DETAIL STATEMENT of EXPENDITURE during the Month of May, 1923—*continued.*

HEAD OF EXPENDITURE.	Amount.			Total.		
	£	s.	d.	£	s.	d.
Brought forward ... ... £	64,225	11	3	1,828,802	9	10
MINISTER FOR PUBLIC WORKS—*continued.*						
Equipment, Travelling, Transfer, Removal, and other Allowances and Pay for Temporary Services	2,997	2	1			
Rents, Cleaning, Caretaking, Insurance and Shipping Charges, Letter Boxes, Postage, Telegrams, Fares, Freights, Stamps, and Departmental Contingencies generally, including Minor Services for other Departments ...	849	0	8			
Railway Appeals Board	99	6	0			
Miscellaneous Services	983	0	0			
Government Dockyard, Newcastle	562	9	4			
Metropolitan Board of Water Supply and Sewerage	57,190	14	7			
Hunter District Water Supply and Sewerage Board	10,177	14	7			
Total, Minister for Public Works ... ... £				*137,084	18	6
PUBLIC INSTRUCTION.						
Public Instruction	368,085	18	8			
State Children Relief Department	41,831	14	10			
Industrial Schools	1,714	11	1			
Observatory	625	9	7			
Australian Museum...	1,675	0	0			
National Art Gallery	437	8	3			
Public Library of New South Wales	2,515	1	6			
Conservatorium of Music	825	1	8			
Grants in aid of Public Institutions	399	7	4			
Miscellaneous Services	1,573	14	3			
Total, Public Instruction ... ... £				*419,683	7	2
DEPARTMENT OF LABOUR AND INDUSTRY.						
Labour and Industry	10,173	19	1			
Total, Department of Labour and Industry ... ... £				*10,173	19	1
SECRETARY FOR MINES.						
Department of Mines	7,303	15	5			
Geological Survey Laboratory	42	10	11			
Miscellaneous Services	722	17	10			
Total, Secretary for Mines ... ... £				*8,069	4	2
MINISTER FOR LOCAL GOVERNMENT.						
Local Government	1,240	1	11			
Valuer-General	2,911	18	7			
Miscellaneous Services	9	2	1			
Roads	2,501	16	1			
Endowments	23,395	0	0			
Ferry Recoupment	532	14	9			
Total, Local Government ... ... £				*30,590	13	5
DEPARTMENT OF AGRICULTURE.						
Agriculture	13,847	17	5			
Grain Elevators	992	9	4			
Rural Industries Board	1,679	1	2			
Stock, Brands, and Pastures Protection Act	11,092	11	0			
Botanic Gardens	2,011	3	3			
Nursery Garden, Campbelltown	231	0	10			
Garden Palace Grounds and Inner Domain	736	5	1			
Government Domain (Outer)	782	0	5			
Centennial Park	1,323	18	3			
Commercial Agents	68	11	9			
Miscellaneous Services	3,892	18	11			
Water Conservation and Irrigation Commission—						
Establishment	10,575	11	0			
Miscellaneous	334	11	1			
Total, Department of Agriculture ... ... £				*47,567	19	6
Carried forward ... ... £				*2,481,972	11	8

* See page 2564

CONSOLIDATED REVENUE FUND.

DETAILED STATEMENT of EXPENDITURE during the Month of May, 1923—*continued.*

Head of Expenditure.	Amount.	Total.
	£ s. d.	£ s. d.
Brought forward ... ... £	.....	2,481,972 11 8
Special Appropriations.		
Interest on—		
Debentures and Funded Stock (various)	138,037 4 2	
Treasury Bills (various Acts)...	26,499 18 8	
Corporations—		
Sydney Harbour Trust Commissioners, Act No. 34 of 1908	375 0 2	
Railway Commissioners, Acts Nos. 30 of 1912 and 70 of 1916	500 0 0	
The Water Conservation and Irrigation Commissioners, Act No. 22 of 1916	283 17 11	
Forestry Commissioners, Act No. 55 of 1916	258 12 10	
Pensions—		
Public Service (Superannuation), Act No. 8 of 1903	13,348 10 10	
Police Regulation (Superannuation), Act No. 28 of 1906...	9,200 0 0	
Superannuation, Acts Nos. 28 of 1916, 44 of 1918, and 30 of 1919 ...	7,093 5 11	
District Court Judges Act No. 23 of 1912...	250 0 0	
Judges Retirement Act—Senior Judge, Court of Industrial Arbitration, Nos. 35 of 1900, 9 of 1918, and 22 of 1919	151 13 4	
Executive and Legislative—		
Ministers of the Crown Salaries, Acts No. 21 of 1922	1,500 0 0	
Allowances, Parliamentary Representatives, Acts Nos. 32 of 1902, 19 and 41 of 1912, 20 of 1920, and 2 of 1922...	3,921 16 8	
Remuneration to Parliamentary Public Works Committee, Acts Nos. 45, of 1912; 6 of 1916; and 20 of 1920	630 0 0	
Parliamentary Electorates and Elections, Act No. 41 of 1912	253 6 6	
President, Legislative Council, &c., Act 2 of 1922	305 8 4	
Colonial Secretary and Minister for Public Health—		
David Berry Hospital, Act No. 53 of 1906	513 17 11	
Treasurer and Secretary for Finance and Trade—		
Sydney Branch Royal Mint, Act No. 41 of 1902	1,250 0 0	
Attorney-General and Justice—		
Public Service Board, Acts Nos. 31 of 1902 and 43 of 1919	625 19 2	
District Court Judges' Salaries, Act No. 23 of 1912	1,000 0 0	
Land and Valuation Court—Salary of Judge, Act No. 10 of 1921 ...	216 13 4	
Lands—		
Western Land Board, New South Wales, Act No. 70 of 1901	401 14 7	
Wild Dog Destruction, Act No. 17, 1921, Subsidy...	2,924 17 6	
Public Instruction—		
Endowment, Affiliated Colleges, Act No. 22 of 1900	125 0 0	
Endowment, Women's College, Act No. 71 of 1902	41 13 4	
Carried forward ... ... £	209,708 11 2	2,481,972 11 8

CONSOLIDATED REVENUE FUND.

DETAIL STATEMENT of EXPENDITURE during the Month of May, 1923—*continued.*

HEAD OF EXPENDITURE.	Amount.	Total.
	£ s. d.	£ s. d.
Brought forward ... ... £	209,708 11 2	2,481,972 11 8
SPECIAL APPROPRIATIONS—*continued.*		
Local Government—		
Valuation of Land Act—Valuer-General, Act No. 2 of 1916	115 1 5	
TOTAL, SPECIAL APPROPRIATIONS ... ... £	———	*209,823 12 7
TOTAL	..... £	2,691,796 4 3
Less Repayments to Credit of Votes—		
Governmental	32,711 14 1	
Interest on Public Debt, &c.	1,350 19 11	
Business Undertakings	9,473 9 9	
		*43,536 3 9
TOTAL	..... £	2,648,260 0 6
Public Works Fund—		
Part two-thirds of the net proceeds of the sale of Crown Lands, exclusive of interest, less 20 per cent., under Act No. 9, 1906	..... £	*50,000 0 0
Transfer to Special Deposits Account—		
Part half-proceeds of Forestry Revenue under Act No. 55 of 1916 (section 13)	..... £	*6,360 8 3

* See page 2564.

The Treasury, New South Wales,
Sydney, 2nd June, 1923.

A. LYNCH,
Comptroller of Accounts.

ARTHUR A. C. COCKS,
Treasurer.

CONSOLIDATED REVENUE FUND.

DETAIL STATEMENT of OTHER PAYMENTS or ADVANCES during the Month of May, 1923, recoverable, included in Account Current (see page 2564).

Head of Expenditure.	Amount.	Total.
	£ s. d.	£ s. d.
Other Payments.		
Advance to Treasurer, 1922-1923	32,125 18 8	
Less Repayments	24,696 12 9	7,429 5 11
Miners' Accident Relief (Repeal) Act, No. 46, 1916	.....	3,017 8 4
Payments Unauthorised in Suspense.		
(*In anticipation of Consolidated Revenue Fund Votes.*)		
Other Services—		
Agriculture—		
Government Guarantee, 1920-21 Wheat, Payment of 1s. 3d. per bushel under guarantee of payment of 7s. 6d. per bushel for 1920-21 wheat grown in New South Wales	.....	5 3 0
Departments generally—		
Basic Wage, Increases from 1st May, 1923	73 14 7	
Less Repayments	0 4 6	73 10 1
Total, Other Payments	..... £	*10,525 7 4

* See page 2564.

The Treasury, New South Wales,
Sydney, 2nd June, 1923.

A. Lynch,
Comptroller of Accounts.

ARTHUR A. C. COCKS,
Treasurer.

No. 2.

SPECIAL DEPOSITS ACCOUNT.

STATEMENT OF DEPOSITS and RE-ISSUES in the Month ended 31st May, 1923.

Accounts.	Credit Balances 30th April, 1923.	Deposits in Month ended 31st May, 1923.	Total.	Re-issues in Month ended 31st May, 1923.	Credit Balances on 31st May, 1923.
	£ s. d.	£ s. d.	£ s. d.	£ s. d.	£ s. d.
Blockholders' Loan Fund (Act No. 69 of 1901)	2,000 7 7	.....	2,000 7 7	.....	2,000 7 7
Crown Leases Security Deposit Account	845 0 0	.....	845 0 0	.....	845 0 0
Elder's Trustee and Executor Co., Ltd. (Private Act, 24th December, 1920)	20,000 0 0	.....	20,000 0 0	.....	20,000 0 0
Government Savings Bank of New South Wales Deposit Account	3,012,500 0 0	.....	3,012,500 0 0	.....	3,012,500 0 0
Government Savings Bank of New South Wales Advances Deposit Account	500,000 0 0	.....	500,000 0 0	.....	500,000 0 0
Housing Fund (Act No. 7 of 1912)—					
Capital Account	15,958 0 4	2,777 3 1	18,735 3 5	1,555 14 10	17,179 8 7
Revenue Account	97,887 18 5	6,972 19 2	104,860 17 7	2,277 15 9	102,583 1 10
Municipal Council of Sydney—					
Moore-street Improvement Loan Sinking Fund	523 2 8	.....	523 2 8	.....	523 2 8
Public Markets Loan Sinking Fund	1,122 1 4	.....	1,122 1 4	.....	1,122 1 4
1901 City Loan Sinking Fund	1,925 9 2	.....	1,925 9 2	.....	1,925 9 2
1903 Streets Loan Sinking Fund	2,183 8 11	.....	2,183 8 11	.....	2,183 8 11
1905 Streets Loan Sinking Fund	968 8 5	.....	968 8 5	.....	968 8 5
1910 Streets Loan Sinking Fund	1,221 13 7	.....	1,221 13 7	.....	1,221 13 7
1912 Streets Loan Sinking Fund	1,299 12 11	.....	1,299 12 11	.....	1,299 12 11
1919 Streets Loan Sinking Fund	23 12 11	.....	23 12 11	.....	23 12 11
Electric Light Loan Sinking Fund	7,170 2 7	.....	7,170 2 7	.....	7,170 2 7
Realization of Stock Sinking Fund	1,299 12 0	.....	1,299 12 0	.....	1,299 12 0
Resumptions Sinking Fund	8,188 18 8	.....	8,188 18 8	.....	8,188 18 8
Resumptions Sinking Fund (Buildings)	798 6 9	.....	798 6 9	.....	798 6 9
Camperdown Ward Loan Sinking Fund	448 16 2	.....	448 16 2	.....	448 16 2
Municipal Markets Loan Sinking Fund	2,577 4 0	.....	2,577 4 0	.....	2,577 4 0
" " Queen Victoria Building Loan Sinking Fund	45 17 1	.....	45 17 1	.....	45 17 1
Public Service Assurance Account	354 14 4	.....	354 14 4	.....	354 14 4
Public Trustee—Unclaimed Balances of Intestate Estates Account	65,118 6 4	.....	65,118 6 4	.....	65,118 6 4
Treasury Guarantee Fund	24,597 7 10	128 7 5	24,725 15 3	137 1 4	24,588 13 11
Treasury Fire Insurance Fund	259,563 18 6	1,960 3 3	261,524 1 9	1,334 14 11	260,189 6 10
Treasury Workmen's Compensation Fund	109,146 19 8	7,741 8 4	116,888 8 0	2,448 11 4	114,439 16 8
The Union Trustee Company of Australia, Limited (*Private Act*)	20,000 0 0	.....	20,000 0 0	.....	20,000 0 0
Water and Drainage Loan Redemption Fund (Act No. 44 of 1912)	88,764 14 11	632 11 2	89,397 6 1	.....	89,397 6 1
State Debt Commissioners Deposit Account	188,079 5 0	1,972 4 11	190,051 9 11	.....	190,051 9 11
State Debt Commissioners Trust Accounts (Act No. 19 of 1904)—					
Municipal Council of Sydney Sinking Fund (Act 50 Vic. No. 13)	162,417 10 2	.....	162,417 10 2	.....	162,417 10 2
Testamentary and Trust Fund (Perpetual and Permanent Trustee Companies Acts)	3,317 13 1	6 18 2	3,324 11 3	.....	3,324 11 3
Bankruptcy Suitors Fund (Act No. 25 of 1898)	3,225 18 11	100 0 0	3,325 18 11	.....	3,325 18 11
Bankruptcy Unclaimed Dividend Fund (Act No. 25 of 1898)	7,615 0 5	27 5 2	7,642 5 7	1 17 0	7,640 8 7
Seamen's Wages	700 12 4	.....	700 12 4	.....	700 12 4
Trust Moneys (Act No. 25 of 1898)	5,369 19 6	22 2 11	5,392 2 5	33 13 4	5,358 9 1
Unclaimed Moneys	8,098 19 0	177 8 3	8,276 7 3	44 2 11	8,232 4 4
Carried forward £	4,625,358 13 6	22,518 11 10	4,647,877 5 4	7,833 11 5	4,640,043 13 11

No. 2—*continued.*

SPECIAL DEPOSITS ACCOUNT—*continued.*

STATEMENT of DEPOSITS and RE-ISSUES in the Month ended 31st May, 1923—*continued.*

Accounts.	Credit Balances on 30th April, 1923.	Deposits in Month ended 31st May, 1923.	Total.	Re-issues in Month ended 31st May, 1923.	Credit Balances on 31st May, 1923.
	£ s. d.	£ s. d.	£ s. d.	£ s. d.	£ s. d.
Brought forward ... £	4,625,358 13 6	22,518 11 10	4,647,877 5 4	7,833 11 5	4,640,043 13 11
Commonwealth Government Advance to State re Settlement of Returned Soldiers ...	9,807,425 1 8	.....	9,807,425 1 8	498 8 1	9,806,926 13 7
Commonwealth Government Advances under Wheat Storage Act, 1917 ...	250,000 0 0	.....	250,000 0 0	.....	250,000 0 0
Commonwealth Territory Trust Account ...	367 5 4	112 0 2	479 5 6	.....	479 5 6
Forestry Act No. 55 of 1916 (Section 13) ...	64,585 6 5	6,374 9 9	70,959 16 2	7,197 13 9	63,762 2 5
Government Dockyard and Newcastle Workshops Store Advance Account ...	33,313 2 10	35,731 13 10	69,044 16 8	22,375 13 4	46,669 3 4
Government Printer Working Capital Account ...	44,025 12 0	12,035 0 2	56,060 12 2	36,079 5 6	19,981 6 8
Government Railways Superannuation Account (Act No. 30 of 1912) ...	3,716 0 5	12,676 6 1	16,392 6 6	16,292 19 7	99 6 11
Hunter District Water Supply and Sewerage Board—					
Store Advance Account ...	7,048 0 11	6,495 5 2	13,543 6 1	4,379 14 5	9,163 11 8
Deferred Payments Account ...	9,870 15 3	799 16 7	10,670 11 10	435 16 2	10,234 15 8
Imported Fodder Sales Account ...	2,971 14 7	.....	2,971 14 7	.....	2,971 14 7
Imperial Pensions Account ...	.....	9,878 9 5	9,878 9 5	9,878 9 5	.....
Income-tax Suspense Account ...	0 5 0	.....	0 5 0	.....	0 5 0
Industrial Undertakings (Act No. 22 of 1912)—					
State Brickworks—					
Homebush Working Account ...	28,495 7 7	12,744 15 8	41,240 3 3	14,444 7 10	26,795 15 5
Homebush Reserve Account ...	8,119 10 9	.....	8,119 10 9	753 3 3	7,366 7 6
Botany Working Account ...	44 3 0	.....	44 3 0	.....	44 3 0
Craven and Gloucester Sawmills and Hewn Timber Supply Works ...	818 13 10	12,968 4 10	13,786 18 8	12,196 11 5	1,590 7 3
State Limeworks Working Account ...	477 8 0	.....	477 8 0	.....	477 8 0
State Metal Quarries Working Account ...	38,652 9 7	21,289 13 6	59,942 3 1	20,144 3 8	39,797 19 5
State Metal Quarries Reserve Account ...	635 11 3	.....	635 11 3	19 14 8	615 16 7
State Timber Yards and Building Workshops at Uhr's Point ...	5,457 3 11	18,691 19 1	24,149 3 0	22,266 3 9	1,882 19 3
State Power Station, Uhr's Point ...	10,907 7 8	.....	10,907 7 8	.....	10,907 7 8
State Monier Pipe and Reinforced Concrete Works ...	21,974 8 1	7,993 14 8	29,881 2 9	5,496 3 10	24,384 18 11
State Monier Pipe and Reinforced Concrete Works Reserve Account ...	3,405 9 1	.....	3,405 9 1	.....	3,405 9 1
State Clothing Factory Working Account ...	6,147 18 0	.....	6,147 18 0	.....	6,147 18 0
State Drug Depôt ...	4,842 7 5	.....	4,842 7 5	.....	4,842 7 5
Rozelle Joinery Works Account ...	4,378 3 10	.....	4,378 3 10	.....	4,378 3 10
Building Construction Branch Working Account ...	44,712 1 5	23,214 9 4	67,926 10 9	22,082 12 10	45,843 17 11
Building Construction Branch Reserve Account ...	4,311 0 5	.....	4,311 0 5	.....	4,311 0 5
State Bakery Working Account ...	4,802 13 4	70 18 2	4,873 11 6	.....	4,873 11 6
State Bakery Reserve Account ...	1,268 11 10	.....	1,268 11 10	.....	1,268 11 10
State Motor Garage Working Account ...	714 9 4	3,994 5 6	4,708 14 10	2,825 6 8	1,883 8 2
State Motor Garage Reserve Account ...	9,617 4 5	.....	9,617 4 5	.....	9,617 4 5
State Trawlers Working Account ...	2,476 17 8	1,795 1 7	4,271 19 3	.....	4,271 19 3
Murrumbidgee Irrigation Areas Working Account ...	2,312 8 11	43,756 2 9	46,068 11 8	19,096 11 5	26,972 0 3
Carried forward ... £	15,053,253 7 3	253,053 18 1	15,303,307 5 4	224,296 11 0	15,082,010 14 4

No. 2—*continued.*

SPECIAL DEPOSITS ACCOUNT—*continued.*

STATEMENT of DEPOSITS and RE-ISSUES in the Month ended 31st May, 1923—*continued.*

Accounts.	Credit Balances on 30th April, 1923.	Deposits in Month ended 31st May, 1923.	Total.	Re-issues in Month ended 31st May, 1923.	Credit Balances on 31st May, 1923.
	£ s. d	£ s. d.	£ s. d.	£ s. d.	£ s. d.
Brought forward ... £	15,053,253 7 3	253,053 18 1	15,306,307 5 4	224,296 11 0	15,082,010 14 4
Broken Hill Water Supply Administration Act No. 43, 1916	350,489 13 6	9,411 0 8	359,900 14 2	2,960 1 0	356,940 13 2
Junee Water Supply Account	6,834 17 10	1 8 1	6,836 5 11	483 8 2	6,352 17 9
Junee Water Supply Renewal Account	451 14 5	.....	451 14 5	.....	451 14 5
Metropolitan Board of Water Supply and Sewerage—					
Store Advance Account	3,076 1 7	5,016 12 3	8,092 13 10	5,841 7 5	2,251 6 5
Trust Account	3,437 6 11	2,817 2 6	6,254 9 5	582 14 11	5,671 14 6
Sewerage Contractors' Advance Account	2,121 10 11	734 0 10	2,855 11 9	938 0 8	1,917 11 1
Police Superannuation and Reward Fund (Act No. 28 of 1906)	484 2 5	14,538 11 3	15,022 13 8	14,952 13 2	70 0 6
Poundage	204 1 1	12 7 0	216 8 1	.....	216 8 1
Public Works Department—					
Public Works and Railway Construction Stores Advance Account	147,861 18 8	6,524 15 9	154,386 14 5	3,762 3 5	150,624 11 0
Services for other Branches and Departments	3,691 16 10	350 18 8	4,042 15 6	798 14 4	3,244 1 2
Railway Store Advance Account	523,264 6 6	541,642 8 0	1,064,906 14 6	434,795 2 4	630,111 12 2
Resumed Properties Store Advance Account	537 1 10	994 15 7	1,531 17 5	685 2 6	846 14 11
Resumed Properties Working Account	4,000 0 0	.....	4,000 0 0	.....	4,000 0 0
Revenue Suspense Account	13,449 6 2	40,714 4 8	54,163 10 10	41,623 8 6	12,540 2 4
State Superannuation Board	6,020 16 0	313 5 7	6,334 1 7	3,442 5 6	2,891 16 1
State Clothing Factory Working Account	17,381 11 2	5,516 3 9	22,897 14 11	2,865 7 10	20,032 7 1
State Drug Depôt Working Account	3,505 1 2	2,445 1 7	5,950 2 9	2,135 17 9	3,814 5 0
Sydney Harbour Trust Store Advance Account	5,408 10 0	8,760 12 9	14,169 2 9	8,915 14 11	5,253 7 10
Compensation—Liquor Amendment Act	458,974 17 8	81,598 3 10	540,573 1 6	7,079 5 11	533,493 15 7
Falkiner Scholarship Fund	343 2 9	.....	343 2 9	7 17 0	335 5 9
Sobraon Fund	10,000 0 0	.....	10,000 0 0	.....	10,000 0 0
Unclaimed Salaries and Wages Account	11,067 15 5	363 1 1	11,430 16 6	986 11 6	10,444 5 0
Wire Netting Working Capital Account	31,048 1 1	1,902 19 3	32,951 0 4	18,709 7 0	14,241 13 4
Sundry Deposits Account	669,531 8 1	125,498 14 7	795,030 2 8	153,089 5 0	641,940 17 8
Totals ... £	17,326,438 9 3	1,102,210 5 9	18,428,648 15 0	928,950 19 10	*17,499,697 15 2

* See page 2596.

The Treasury, New South Wales,
Sydney, 2nd June, 1923

A. LYNCH,
Comptroller of Accounts.

ARTHUR A. C. COCKS,
Treasurer.

No. 3.

SPECIAL ACCOUNTS.

STATEMENT of RECEIPTS and PAYMENTS in the Month ended 31st May, 1923.

ACCOUNTS.	Credit Balances on 30th April, 1923.	Receipts in Month ended 31st May, 1923.	TOTAL.	Payments in Month ended 31st May, 1923.	Credit Balances on 31st May, 1923.
Colonial Treasurer—	£ s. d.	£ s. d.	£ s. d.	£ s. d.	£ s. d.
Master in Equity Account	109,259 17 1	4,298 12 9	113,558 9 10	5,862 9 9	107,696 0 1
Master in Lunacy Account	21,974 11 0	12,743 11 5	34,718 2 5	23,462 2 9	11,255 19 8
Public Trustee Account	436,097 2 5	61,802 7 8	497,899 10 1	57,755 19 2	440,143 10 11
Prothonotary Account	3,544 0 5	1,354 6 7	4,898 7 0	2,087 0 10	2,811 6 2
Registrar of Probates Account	18,109 3 4	.....	18,109 3 4	.....	18,109 3 4
Totals ... ... £	588,984 14 3	80,198 18 5	669,183 12 8	89,167 12 6	* 580,016 0 2

* See page 2596.

The Treasury, New South Wales,
Sydney, 2nd June, 1923.

A. LYNCH,
Comptroller of Accounts.

ARTHUR A. C. COCKS,
Treasurer.

No. 4.

CLOSER SETTLEMENT ACCOUNT.

THE COLONIAL TREASURER IN ACCOUNT WITH THE CLOSER SETTLEMENT ACCOUNT.

ACCOUNT CURRENT of RECEIPTS and EXPENDITURE during the Month of May, 1923.

Dr. Particulars.		Total.	Cr. Particulars.	Total.
		£ s. d.		£ s. d.
To Receipts—			**By Expenditure—**	
Fees under Real Property Act		1,744 19 7	Real Property Act	7 13 6
Receipts under Closer Settlement Acts—			Acquisition of Land for the purpose of Closer Settlement and Contingent Expenses	5,165 4 9
	£ s. d.			
On Account of various Estates acquired for Closer Settlement purposes	20,849 3 9		Interest on Debentures issued under Closer Settlement (Amendment) Act, No. 53, 1916, and Closer Settlement (Amendment) Act, No. 48, 1918 ...	1,379 0 0
Less Receipts Returned...	293 12 6			
		20,555 11 3		
	£ s. d.		£	6,551 18 3
On Account of Improvement Leases, &c., resumed under the Closer Settlement Act, No. 74, 1912 ...	2,206 0 5			
Less Receipts Returned...	15 11 6			
		2,190 8 11	,, Balance on 30th April, 1923, brought forward ... ... £	5,694 13 9
Repayment to Credit of Vote—Previous Years		32 17 11	,, Balance on 31st May, 1923 (see page 2598) carried forward ... ... £	12,277 5 8
Total ... ... £		24,523 17 8	Total ... ... £	24,523 17 8

The Treasury, New South Wales,
Sydney, 2nd June, 1923.

A. LYNCH,
Comptroller of Accounts.

ARTHUR A. C. COCKS,
Treasurer.

No. 5.

PUBLIC WORKS ACCOUNT.

THE COLONIAL TREASURER IN ACCOUNT WITH THE PUBLIC WORKS ACCOUNT.

ACCOUNT CURRENT of RECEIPTS and EXPENDITURE during the Month of May, 1923.

Dr. Particulars.	Total.	Reference Page.	Cr. Particulars.	Total.
	£ s. d.			£ s. d.
To Receipts—			By Expenditure—	
Repayments to Credit of Public Works Fund Votes—previous years	1,562 16 5	2583	On account of Public Works and Services	37,142 8 11
ransfer from Consolidated Revenue Fund—Part two-thirds net proceeds of sale of Crown Lands, exclusive of interest, less 20 per cent., under section 4, Act No. 9, 1906	50,000 0 0	2583	Receipts returned	0 15 6
£	51,562 16 5		£	37,143 4 5
„ Balance on 30th April, 1923, brought forward ... ... £	21,535 19 5	2598	„ Balance on 31st May, 1923, carried forward	35,955 11 5
Total ... ... £	73,098 15 10		Total ... ... £	73,098 15 10

The Treasury, New South Wales,
Sydney, 2nd June, 1923.

A. Lynch,
Comptroller of Accounts.

ARTHUR A. C. COCKS,
Treasurer.

PUBLIC WORKS ACCOUNT.

DETAIL STATEMENT of EXPENDITURE during the Month of May, 1923, as shown in Account Current (page 2581).

Service.	Amount.	Total.
	£ s. d.	£ s. d.
Colonial Secretary—		
Fisheries Branch—		
Fish Hatcheries, Sheds—Erection, Renewals, &c., and Launches and Boats	.....	85 9 10
Minister for Public Health and Motherhood—		
Hospitals, &c.—		
Metropolitan, Suburban, and Country Hospitals—Grants under the provisions of Public Works and Closer Settlement Funds Act, 1906	1,134 7 10	
Infants' Welfare Centre, Woolloomooloo, and Mothers' and Babies' Welfare Centre, Riley-street, Surry Hills—Erection and Remodelling of Buildings, &c.	314 19 8	
		1,449 7 6
Treasurer and Secretary for Finance and Trade—		
Resumed Properties—		
Renewal of Properties in Observatory Hill Resumed Area, &c. ...	.....	22 13 9
Sydney Harbour Trust—		
Renewals and Replacement of Wharves, Jetties, and Plant and Buildings under Reconstruction Schemes...	.....	551 19 5
Railways and Tramways—		
Railways and Tramways	.....	990 9 7
Secretary for Lands—		
Miscellaneous—		
Compensation in connection with the Resumption of Lands for Roads, under the Public Roads Act, 1902	.....	104 9 0
Returned Soldiers' Settlements—		
Forest Vale Share-farming Area, for preparation of Farms on the Area	.....	0 3 0
Minister for Forests—		
Miscellaneous Services—		
To provide for employment of Returned Soldiers on Forestry Work, including accommodation and equipment—further sum	215 0 6	
To meet expenditure in connection with Afforestation, Re-afforestation and Works incidental thereto	69 19 4	
		284 19 10
Minister for Public Works—		
Works and Services—		
Roads	293 11 7	
Bridges	3,358 13 4	
Public Watering Places	26 18 4	
Public Buildings...	6,193 18 3	
Harbours and Rivers—Dredge Service in connection with Permanent Improvements of Harbours and Rivers...	704 2 0	
Water Supplies and Sewerage	63 3 6	
State Power Supply—Surveys and Investigations	290 0 11	
Government House—Stonework and External Renovations, &c. ...	13 6 2	
		10,943 14 1
Metropolitan Board of Water Supply and Sewerage—		
Renewals of Water Mains, Sewers, Plant, Buildings, &c., and for Renewal Works generally; also Recoup to Loan Votes for Machinery or Plant worn out or dismantled	.....	7,737 19 3
Hunter District Water Supply and Sewerage Board—		
Renewal of Water Mains and Sewers	.....	68 11 10
Carried forward ... ... £	.....	22,239 17 1

PUBLIC WORKS ACCOUNT.

DETAIL STATEMENT of EXPENDITURE during the Month of May, 1923, as shown in Account Current (page 2581)—*continued.*

Service.	Amount. £ s. d.	Total. £ s. d.
Brought forward ... ... £	.....	22,239 17 1
Public Instruction—		
Miscellaneous—		
School Buildings, Teachers' Residences, Sites, Trade Schools, Technical Education, Teachers' Training College, and other Buildings, Erections, Additions, Improvements, Equipment, Renewals, and Materials, and to meet half cost of erection of Pavilion at Royal Alexandra Hospital for treatment of School Children	.....	10,369 19 11
Department of Agriculture—		
Hawkesbury Agricultural College—Electrical Power Station—Extension	5,920 0 11	
Glenfield Veterinary Station—Towards cost of equipping new Buildings for Laboratory	97 13 10	
Water Conservation and Irrigation Commission—		
Wentworth Irrigation Area—To provide for the erection of a new Store Room...	1 3 3	
		6,018 18 0
Local Government—		
Miscellaneous—		
Grants to Shires and Municipalities —		
To assist Shires and Municipalities	200 0 0	
Works undertaken for Shires and Municipalities under Contract for Repayment	737 18 4	
Provision of Punt over Cook's River, Approaches, &c.; Grants to Councils for Improvements to Lord's-road and for Construction of New Main Road to connect Botany-road (Botany) with Bay-road (Rockdale)—further sum	469 1 6	
Works undertaken for Unemployed Returned Sailors and Soldiers, and other Unemployed	2,111 14 10	3,518 14 8
Total	..... £	42,147 9 8
Less Repayments to Credit of Votes on Account of Current Year's Expenditure	.....	5,005 0 9
Total, Public Works and Services	..... £	*37,142 8 11
Receipts Returned—		
Resumption of Ridgeland Estate for purposes of Stud Farm	.....	15 6
Grand Total	..... £	*37,143 4 5

* See page 2581.

The Treasury, New South Wales,
Sydney, 2nd June, 1923.

A. Lynch,
Comptroller of Accounts.

ARTHUR A. C. COCKS,
Treasurer.

No. 6.

RAILWAYS LOAN ACCOUNT, 1910 (ACT No. 4, 1910).

THE COLONIAL TREASURER IN ACCOUNT WITH THE RAILWAYS LOAN ACCOUNT, 1910.

ACCOUNT CURRENT of RECEIPTS and EXPENDITURE during the Month of May, 1923.

Dr. Particulars.	Total. £ s. d.	Cr. Particulars.	Total. £ s. d.
To Receipts—		By Expenditure—	
Proceeds of Sale of Funded Stock under Act No. 51, 1912 (*in Sydney*)	256,450 0 0	Repayment of Loans— Funded Stock—Issued under Loan (Railways) Act No. 4 1910, due 10th August, 1919	778 0 0
		Funded Stock—Issued under Loan (Railways) Act No. 4, 1910, due 10th May, 1923...	255,672 0 0
Total ... ... £	256,450 0 0	Total... ... ... £	256,450 0 0

The Treasury, New South Wales,
Sydney, 2nd June, 1923.

A. LYNCH,
Comptroller of Accounts.

ARTHUR A. C. COCKS,
Treasurer.

No. 7.

GENERAL LOAN ACCOUNT.

THE COLONIAL TREASURER IN ACCOUNT WITH THE GENERAL LOAN ACCOUNT.

ACCOUNT CURRENT of RECEIPTS and EXPENDITURE during the Month of May, 1923.

Dr. | Cr.

Particulars.	Total.	Reference Page.	Particulars.		Total.
	£ s. d.				£ s. d.
To Receipts—			By Expenditure—		
Proceeds of Sale of Inscribed Stock issued under Act No. 21, 1921 (1932–42 Stock), *in London*	1,098,000 0 0	2590	On account of Public Works and Services		890,775 7 10
Proceeds of Sale of Inscribed Stock issued under Act No. 27, 1920 (1935–45 Stock), *in London*	575 12 4	2590	Repayment of Loans—		
Proceeds of Sale of Debentures issued under Act No. 21, 1921 (1933), *in Sydney*	125,700 0 0		Debentures	£25,500 0 0	
Proceeds of Sale of Funded Stock issued under Act No. 51, 1912 (1933 Stock), *in Sydney*	2,510,889 16 5		Treasury Bills	£42,500 0 0	
Proceeds of Sale of Funded Stock issued under Act No. 21, 1921 (1943 Stock), *in Sydney*	49,000 0 0		Funded Stock	£2,524,122 14 9	2,592,122 14 9
Transfer from Railways Loan Account, 1910, to adjust General Loan Account Repayment of Loans, 1919–20—Funded Stock issued under Loan (Railways) Act, No. 4, 1910, matured 10th August, 1919	778 0 0	2590	Loans Receipts Returned		3,462 7 5
Repayments to credit of Votes, previous years	78,871 8 10				
	£ 3,863,814 17 7			£	3,486,360 10 0
,, Balance on 31st May, 1923 (see page 2598), carried forward ...	£ 10,846,897 13 10	.....	,, Balance on 30th April, 1923, brought forward	£	11,224,352 1 5
Total	£ 14,710,712 11 5		Total	£	14,710,712 11 5

The Treasury, New South Wales,
Sydney, 2nd June, 1923.

A. Lynch,
Comptroller of Accounts.

ARTHUR A. C. COCKS,
Treasurer.

GENERAL LOAN ACCOUNT.

DETAIL STATEMENT of EXPENDITURE during the Month of May, 1923, shown in Account Current (page 2585).

SERVICE.	AMOUNT. £ s. d.	TOTAL. £ s. d.
ACT No. 56, 1915.		
Bridges—		
Sydney Harbour Bridge	.....	467 9 1
ACT No. 73, 1916.		
Returned Soldiers Settlement Act No. 21, 1916—Advances to assist Settlers and to meet other expenses incurred under the provisions of the Act	4,921 1 11	
Construction of roads re lands to be made available for Returned Soldiers	83 18 9	5,005 0 8
Metropolitan Railway Construction—		
City and Suburban Electric Railways—further sum	5,059 19 8	
City and Suburban Electric Railways—Land Resumptions and Costs	168 10 10	5,228 10 6
ACT No. 7, 1917.		
Railway Construction—		
Wyalong to Cudgellico—further sum	.....	7 7 7
Secretary for Lands—Miscellaneous—		
Returned Soldiers Settlement Act No. 21, 1916—Advances to assist Settlers and to meet other expenses incurred under the provisions of the Act	4,238 7 4	
Construction of Roads re lands to be made available for Returned Soldiers	135 2 2	4,373 9 6
Metropolitan Meat Industry Board—		
New Public Abattoir and other Works at Homebush Point—Meat Distributing Depot, Pig and Calf Market, Sale Yards, Meat Export and other Works and Buildings, including Land Resumption and Costs	.....	2 15 7
ACT No. 25, 1918.		
Railway Construction—		
Condobolin to Broken Hill, including Matakana to Mount Hope—further sum...	94 1 8	
City and Suburban Railways and Railways generally—Land Resumptions and Costs	3 0 0	97 1 8
Secretary for Lands—Miscellaneous—		
Returned Soldiers Settlement Act, No. 21, 1916—as amended by Act 24, 1917—Advances to assist Settlers and to meet other expenses incurred under the provisions of the Act	2,961 17 10	
Advances to farmers for fallowing land	1,154 5 0	4,116 2 10
ACT No. 27, 1919.		
Returned Soldiers' Settlement—		
Returned Soldiers Settlement Act, No, 21, 1917—as amended by Act 24, 1917—Advances to assist Settlers, and to meet other expenses incurred under the provisions of the Act	.....	7,074 8 2
Secretary for Lands—		
Miscellaneous—		
Destruction of Prickly-pear on infested lands along the authorised railway from Baradine to Wangan Creek	1 12 0	
For the purpose of Prickly-pear Eradication on Crown Lands and expenses incidental thereto—further sum	111 11 1	113 3 1
Harbours and Rivers—		
Tweed River Improvements—further sum	.....	93 15 0
Bridges—		
Bridges generally...	.....	521 13 3
Carried forward	..... £	27,100 16 11

GENERAL LOAN ACCOUNT.

DETAIL STATEMENT of EXPENDITURE during the Month of May, 1923—*continued.*

Service.	Amount.	Total.
	£ s. d.	£ s. d.
Brought forward ... ... £	.....	27,100 16 11
Act No. 27, 1919—*continued.*		
Water and Drainage—		
Drainage Works generally	.....	331 11 3
Public Buildings—		
Caves Houses and Tourist Resorts	.....	3 2 4
Minister for Public Works—Miscellaneous—		
Electric Transmission to serve Mittagong, Bowral, Moss Vale, &c. ...	48 14 4	
Hydro-electric Schemes	159 14 2	
		208 8 6
Act No. 27, 1920.		
Railway Construction—		
Wagga Wagga to Tumbarumba—further sum	.....	2,071 14 2
Returned Soldiers' Settlement—		
Returned Soldiers Settlement Act, No. 21, 1916, as amended by Act 24, 1917—Advances to assist Settlers and to meet other expenses incurred under the provisions of the Act	30,890 16 7	
For the Subdivision and Improvement of Crown or Acquired Lands to be leased or otherwise disposed of to Returned Soldiers, and for other expenses in connection therewith, including the Purchase of Implements, Stock, &c.	9,206 9 0	
		40,097 5 7
Department of Agriculture—Miscellaneous—		
For promotion of Agriculture, Agricultural Colleges, and Experiment Farms, &c.—further sum	119 0 1	
For the purpose of recouping amounts charged to Expenditure Suspense Accounts in connection with Relief to Necessitous Farmers and Graziers, and for providing further funds for same purpose, and also for assistance in the construction of private silos	39,137 2 11	
		39,256 3 0
Act No. 21, 1921.		
Railways—		
Rolling Stock to meet additional traffic requirements, including Equipment of New Lines; Additions to Railway Lines, Stations, and Buildings, and for other purposes; Equipment of Refreshment Rooms	3 0 11	
Electrification of Railway Lines	6,288 15 0	
		6,291 15 11
Tramways—		
Electrification of Tramways	.....	51,400 0 2
Railway Construction—		
Cooma to Bombala—further sum	123 16 10	
Sydenham to Botany—further sum	755 15 0	
Canowindra to Eugowra—further sum	55 3 6	
Westmead to Castle Hill-Dural—further sum	56 11 0	
Wagga Wagga to Tumbarumba—further sum...	2,978 6 3	
Coonabarabran to Burren Junction—further sum	27 17 5	
Barmedman to Rankin's Springs—further sum	583 3 3	
Griffith to Hillston—further sum	3,788 15 4	
Yanco to Griffith—further sum...	74 5 1	
		8,443 13 8
Carried forward ... ... £	.....	175,204 11 6

GENERAL LOAN ACCOUNT.

DETAIL STATEMENT of EXPENDITURE during the Month of May, 1923—*continued.*

SERVICE.	Amount.	Total.
	£ s. d.	£ s. d.
Brought forward ... ... £	.....	175,204 11 6
ACT No. 21, 1921—*continued.*		
Tramway Construction—		
Tramways generally—further sum	.....	43 13 0
Returned Soldiers' Settlement—		
Returned Soldiers Settlement Act No. 21, 1916—as amended by Act 24, 1917—Advances to assist Settlers and to meet other expenses incurred under the provisions of the Act	.....	6,866 14 10
Harbours and Rivers—		
Coff's Harbour Improvements—Jetty Extension, &c.—further sum	9 17 6	
Cook's River Improvements	10 10 0	
		20 7 6
Sewerage Construction—		
Newcastle Sewerage—further sum	.....	210 12 8
Minister for Public Works—Miscellaneous—		
Municipality of Wollongong—Electric Lighting	.....	4 12 10
Hunter District Water Supply and Sewerage Board—		
Water Supply—		
Extension of Reticulation, Improvements, and other Works ...	.....	8 18 8
Minister for Local Government—Miscellaneous—		
Reconstruction of Main Roads in the county of Cumberland ...	.....	11,270 10 0
Department of Agriculture—Miscellaneous—		
Grain Terminal Elevator—Construction of and for purposes incidental thereto—further sum	38,503 7 10	
Grain Elevators—Emergency Country Grain Silos—Construction, &c.—further sum	38 9 9	
		38,541 17 7
Water Conservation and Irrigation Commission—		
For the construction of Burrinjuck Dam, Murrumbidgee Canals, and works generally; Murrumbidgee Irrigation Areas; Purchase of Stock; Assisting Settlers; Payment of Tenant rights, &c. ...	0 8 10	
Shallow Boring—To provide Water Supplies for Settlers	38 17 8	
To enable the Water Conservation and Irrigation Commission to make Advances to Settlers on the Murrumbidgee Irrigation Areas for developmental purposes, and to provide for deferred rents and water rates—to be subsequently repaid	32 0 0	
Works under Water Act No. 44, 1912	371 12 0	
Extension of Wentworth Irrigation Area, including Additional Pumping Plant	33 13 10	
		476 12 4
ACT No. 18, 1922—		
Resumed Properties—		
Improvement of Observatory Hill Resumed Area, Erection of Shops, Dwellings, &c.	.....	2,468 0 11
Carried forward	.....	235,116 11 10

GENERAL LOAN ACCOUNT.

DETAIL STATEMENT of EXPENDITURE during the Month of May, 1923—*continued.*

Service.	Amount. £ s. d.	Total. £ s. d.
Brought forward ... ... £	.....	235,116 11 0
Act No. 18, 1922—*continued.*		
Sydney Harbour Trust—		
Towards Construction of Works generally, and for the improvement of the Port	.....	27,276 5 9
Stores Supply Department—		
Towards Cost of New Building—further sum	.....	7,157 0 0
Railways—		
Rolling-stock—to meet additional traffic requirements, including Equipment of New Lines; Additions to Railway Lines, Stations, Buildings, and for other purposes; and towards equipment of Refreshment Rooms	86,403 16 8	
Duplication of Lines	120,660 1 4	
Flemington to Belmore, and Wardell-road to Glebe Island, and Rozelle Bay to Darling Island Railways, including the remodelling of Darling Harbour Lines	2,274 2 3	
Electrification of Railway Lines	23,867 7 11	
State Colliery, Lithgow—Development of	17,551 8 5	
		250,756 16 7
Tramways—		
Additions to Lines, Workshops, Buildings, Rolling Stock, &c. ...	48,650 0 5	
Electrification of Newcastle Tramways...	8,561 17 5	
		57,211 17 10
Railway Construction—		
North Coast Railway—further sum	7,384 15 3	
Glenreagh to Dorrigo—further sum	20,955 5 1	
Dubbo to Werris Creek—further sum	5,773 18 0	
Molong to Dubbo—further sum	36,904 12 0	
Canowindra to Eugowra—further sum...	58 8 3	
Regent's Park to Cabramatta—further sum	2,864 4 0	
Tarana to Oberon—further sum	160 9 2	
Roslyn to Taralga	375 13 11	
Booyong to Ballina	199 18 5	
The Rock to Pulletop	4,962 6 11	
Richmond to Kurrajong	152 4 4	
Baulkham Hills—Extension	24 9 0	
Coonabarabran to Burren Junction—further sum	0 10 0	
Barmedman to Rankin's Springs—further sum	9 10 1	
Gilmore to Batlow—further sum	1,618 3 11	
City Electric Railway—further sum	22,886 5 6	
City and Suburban Railways and Railways generally—Land Resumptions and Costs	2,665 5 6	
		106,995 19 4
Bridges—		
Bridges generally	.....	420 13 11
Harbours and Rivers—		
Newcastle Harbour Improvements, including Wharfage, Shipping, Dredging and other Plant—further sum	4,057 9 8	
Port Kembla Harbour Improvements—further sum	3,184 3 2	
Coff's Harbour Improvements, Jetty Extension, &c.—further sum ...	2,991 10 1	
Manning River Improvements—further sum	255 14 8	
New Dredging Plant	93 3 5	
		10,582 1 0
Water Supplies—		
Country Towns Water Supplies—further sum...	5,581 14 9	
Improvements, Sydney Water Supply—further sum	24,045 7 8	
Hunter District Water Supply, Amplification—further sum ...	89 19 4	
		29,717 1 9
Sewerage Construction—		
Metropolitan Sewerage and Stormwater Channels—further sum ...	17,238 14 10	
Country Towns Sewerage and Stormwater Channels—further sum ...	1,749 10 7	
		18,988 5 5
Carried forward	..... £	744,222 13 5

GENERAL LOAN ACCOUNT.

DETAIL STATEMENT of EXPENDITURE during the Month of May, 1923—*continued.*

SERVICE.	Amount.	Total.
	£ s. d.	£ s. d.
Brought forward ... ... £	.....	744,222 13 5
ACT No. 18, 1922—*continued.*		
Public Buildings—		
Darlinghurst Court-house—Additional accommodation for Federal High Court	.....	5,043 17 8
Miscellaneous—		
River Murray Commission—Part Cost of Works to be carried out under the Act—further sum	7,416 5 8	
Electric Transmission—Line from Port Kembla Power Station to Kiama, *via* Shellharbour, &c.	78 10 11	
		7,494 16 7
Metropolitan Board of Water Supply and Sewerage—		
Water Supply—		
General Reticulation, Improvements, &c., including Sydney Water Supply, Amplification—further sum	57,432 13 9	
Sewerage—		
Construction and Ventilation of Sewers generally—further sum ...	25,903 1 0	
		83,335 14 9
Hunter District Water Supply and Sewerage Board—		
Water Supply—		
Amplification, Extension of Reticulation, Improvements, and other Works	5,350 0 7	
Sewerage—		
Extension and Reticulation, Improvements, and other Works—further sum	1,080 4 1	
Stormwater Drainage	359 18 7	
		6,790 3 3
Industrial Undertakings—		
State Metal Quarries—Extension of Plant—further sum	.....	231 4 0
Public Instruction—Miscellaneous—		
School Buildings, Teachers' Residences and Other Buildings, and School and Residence Sites—Special Vote *(To be recouped by payment from Public Works Fund over a period of ten years)* ...	.....	47,676 11 11
Local Government—Miscellaneous—		
Works undertaken by Shires and Municipalities for Unemployed Returned Soldiers and Sailors and other Unemployed (to be repaid)	.....	3,708 17 4
Department of Agriculture—Miscellaneous—		
Grain Elevators (Country)—Towards Construction of Permanent Working Houses—further sum	12,979 9 7	
Veterinary Station, Glenfield—Buildings, Improvements, &c.—further sum	63 8 10	
		13,042 18 5
Water Conservation and Irrigation Commission—		
For the construction of Burrinjuck Dam, Murrumbidgee Canals, and Works generally, Murrumbidgee Irrigation Areas, Purchase of Stock, Assisting Settlers, Payment of Tenant-rights, &c. ...	44,033 6 5	
Shallow Boring—To provide Water Supplies for Settlers	4,118 9 11	
Carried forward ... ... £	48,151 16 4	911,546 17 4

GENERAL LOAN ACCOUNT.

DETAIL STATEMENT of EXPENDITURE during the Month of May, 1923—*continued.*

Service.	Amount.	Total.
	£ s. d.	£ s. d.
Brought forward ... ... £	48,151 16 4	911,546 17 4
Act No. 18, 1922—*continued.*		
Water Conservation and Irrigation Commission—*continued.*		
Returned Soldiers Settlement—To provide for Settlement of Discharged Soldiers on Irrigation Farms and to assist them in the development thereof	22,298 12 3	
To enable the Water Conservation and Irrigation Commission to make advances to Settlers on the Murrumbidgee Irrigation Areas for development purposes, and to provide for deferred rents and water rates, to be subsequently repaid	1,026 18 8	
Works under Water Act, No. 44, 1912	2,459 19 5	
To provide for the Settlement on Irrigation Farms of Miners from Broken Hill...	1,729 8 3	
		75,666 14 11
Total	.....	987,213 12 3
Less Repayments to Credit of Votes on account of Current Year's Expenditure	.....	96,438 4 5
Total, Public Works and Services...	.....	*890,775 7 10
Repayment of Loans—		
Debentures issued under Act No. 25, 1911, due 1st October, 1922 (*in London*)	3,000 0 0	
Debentures issued under Act No. 57, 1912, due 1st October, 1922 (*in London*)	2,500 0 0	
Debentures issued under Act No. 56, 1915, due in the month of April, 1923 (*in Sydney*)	20,000 0 0	
Treasury Bills issued under Act No. 56, 1915, due in month of April, 1923 (*in London*)	42,500 0 0	
Funded Stock issued under Act No. 43, 1910, due 10th May, 1923 (*in Sydney*)	650,809 14 9	
Funded Stock issued under Act No. 51, 1912, due 10th May, 1923 (*in Sydney*)	1,873,313 0 0	
		*2,592,122 14 9
Loans Receipts Returned—		
Stock issued in London—		
Stamp Duty on Transfers—		
Under Acts Nos. 51, 1912, and 30, 1914 (1922–32 Stock)	886 2 6	
Do Acts Nos. 51, 1912, and 30, 1914 (1930–40 Stock)	1,350 19 11	
Do Acts Nos. 73, 1916, and 7, 1917 (1924–34 Stock)	28 17 6	
Do Act No. 7, 1917 (1930–40 Stock)	418 7 6	
Repayment of amount over-credited on account of proceeds of sale of Funded Stock issued under Act No. 51, 1912 (*in Sydney*) ...	778 0 0	
		*3,162 7 5
Grand Total	£.....	3,486,360 10 0

* See page 2585.

ARTHUR A. C. COCKS,
Treasurer.

The Treasury, New South Wales,
Sydney, 2nd June, 1923

A. Lynch,
Comptroller of Accounts.

No. 8.

PUBLIC WORKS ACCOUNT EXPENDITURE SUSPENSE ACCOUNT.

STATEMENT of RECEIPTS and PAYMENTS during the Month of May, 1923.

SERVICE.	Balances on 30th April, 1923. Dr.	Payments during the Month of May, 1923.	Total.	Receipts during the Month of May, 1923.	Balances on 31st May, 1923. Dr.
	£ s. d.	£ s. d.	£ s. d.	£ s. d.	£ s. d.
Minister for Local Government—					
Works undertaken for Unemployed Returned Sailors and Soldiers, and other unemployed	.....	854 19 3	854 19 3	.....	854 19 3
Provision of Punt over Cook's River, Approaches, &c.; Grants to Councils for Improvements to Lord's-road and for Construction of New Main Road to connect Botany-road (Botany) with Bay-road (Rockdale)—further sum	3,575 9 6	24 8 2	3,599 17 8	27 9 5	3,572 8 3
Secretary for Lands—					
Gladesville Recreation Reserve—Improvements	50 0 0	.....	50 0 0	.....	50 0 0
Secretary for Mines—					
Newcastle Explosive Magazine—Renovation of hulk Soudan	1,520 0 0	27 9 9	1,547 9 9	2 16 0	1,544 13 9
TOTAL ... ... £	5,145 9 6	906 17 2	6,052 6 8	30 5 5	*6,022 1 3

* See page 2598.

The Treasury, New South Wales,
Sydney 2nd June, 1923.

A. LYNCH,
Comptroller of Accounts.

ARTHUR A. C. COCKS,
Treasurer.

No. 9.

LOAN EXPENDITURE SUSPENSE ACCOUNT.

STATEMENT of RECEIPTS and PAYMENTS during the Month of May, 1923.

Service.	Dr. Balances on 30th April, 1923.	Payments during the Month of May, 1923.	Total.	Receipts during the Month of May, 1923.	Dr. Balances on 31st May, 1923.
	£ s. d.	£ s. d.	£ s. d.	£ s. d.	£ s. d.
Railways—					
Flemington to Belmore, and Wardell-road to Glebe Island, and Rozelle Bay to Darling Island Railways, including the re-modelling of Darling Harbour Lines	.....	5,323 10 8	5,323 10 8	.....	5,323 10 8
Railway Construction—					
Dubbo to Werris Creek	.....	7,159 18 8	7,159 18 8	21 18 10	7,137 19 10
Regent's Park to Cabramatta	53,457 2 1	3,407 1 0	56,864 3 1	.....	56,864 3 1
Barmedman to Rankin's Springs	2,822 12 9	583 10 2	3,406 2 11	14 12 1	3,391 10 10
Sydenham to Botany	12,060 19 9	3,971 5 10	16,032 5 7	.....	16,032 5 7
Canowindra to Eugowra	10,237 18 5	56 9 1	10,294 7 6	.....	10,294 7 6
Baulkham Hills Extension	8 10 1	.....	8 10 1	.....	8 10 1
Westmead to Castle Hill Dural	6,328 0 3	144 12 4	6,472 12 7	.....	6,472 12 7
Tarana to Oberon	6,387 18 2	5,867 4 10	12,255 3 0	18 18 6	12,236 4 6
Coonabarabran to Burren Junction	1,712 18 3	3,495 0 9	5,207 19 0	24 5 0	5,183 14 0
Gilmore to Batlow	.....	2,041 1 11	2,041 1 11	17 0 8	2,024 1 3
Bridges—					
Punts and Ferries—					
George's River Punt—Construction of	2,200 6 7	.....	2,200 6 7	.....	2,200 6 7
Water Supplies—					
Hunter District Water Supply—Amplification	30,667 14 11	50,965 17 8	81,633 12 7	335 19 2	81,297 13 5
Miscellaneous—					
River Murray Commission—Part Cost of Works to be carried out under the Act	.....	8,865 17 5	8,865 17 5	.....	8,865 17 5
Department of Agriculture—Miscellaneous—					
Grain Elevators (Country)—Towards Construction of Permanent Working Houses	72,614 2 8	2,129 2 1	74,743 4 9	77 18 4	74,665 6 5
Total £	198,498 3 11	94,010 12 5	292,508 16 4	510 12 7	*291,998 3 9

* See page 2598.

The Treasury, New South Wales,
Sydney, 2nd June, 1923.

A. Lynch,
Comptroller of Accounts.

ARTHUR A. C. COCKS,
Treasurer.

No. 10.

MISCELLANEOUS ACCOUNTS.

STATEMENT of RECEIPTS and PAYMENTS during the Month ended 31st May, 1923.

Accounts	Balances on 30th April, 1923.		Payments during the Month ended 31st May, 1923.	Total.	Receipts during the Month ended 31st May, 1923.	Balances on 31st May, 1923.	
	Dr.	Cr.				Dr.	Cr.
	£ s. d.	£ s. d.	£ s. d.	£ s. d.	£ s. d	£ s. d.	£ s. d.
Coal Purchase Suspense Account	53,751 16 11	.....	7,634 18 0	61,386 14 11	.....	*61,386 14 11	.....
Railway Store Suspense Account	60,000 0 0	.....	.....	60,000 0 0	60,000 0 0	.....	.....
Government Printer—Stores Suspense Account	16,000 0 0	.....	.....	16,000 0 0	.....	*16,000 0 0	.....
Government Dockyard—Store Advance Account—London Payments Suspense Account	15,000 0 0	.....	.....	15,000 0 0	.....	*15,000 0 0	.....
Miners Accident Relief (Repeal) Act No. 46, 1916 (*section* 6)	.....	133,500 0 0	.....	133,500 0 0	.....	.....	*133,500 0 0

* See page 2598.

The Treasury, New South Wales,
Sydney, 2nd June, 1923.

A. LYNCH,
Comptroller of Accounts.

ARTHUR A. C. COCKS,
Treasurer.

No. 11.

BALANCE STATEMENT

SHOWING THE LEDGER BALANCES

AND THE

DISTRIBUTION INTO CASH AND SECURITIES

ON 31st MAY, 1923.

No. 10. BALANCE

Showing the Ledger Balances on the various Accounts of the Government of New South

Reference to Statements of Detail. No.	Page.	HEAD OF ACCOUNT.	Dr. or Cr.	Balances on 31st May, 1923. £ s. d.	£ s. d.
2	2578	Special Deposits Account	Cr.	.....	17,499,697 15 2
		Special Accounts:—			
		Colonial Treasurer's Master in Equity Account...	,,	107,696 0 1	
		Colonial Treasurer's Master in Lunacy Account...	,,	11,255 19 8	
3	2578	Colonial Treasurer's Public Trustee Account ...	,,	440,143 10 11	
		Colonial Treasurer's Prothonotary Account ...	,,	2,811 6 2	
		Colonial Treasurer's Registrar of Probates Account	,,	18,109 3 4	
		Total, Special Accounts	,,		580,016 0 2
		Carried forward ...	.....	..... £	18,079,713 15 4

STATEMENT

Wales on the 31st May, 1923, and the distribution of the same into Cash and Securities.

Distribution.		Cash.	Securities.	Total.
	£ s. d.	£ s. d.	£ s. d.	£ s. d.
Special Deposits Account—				
With Bank of New South Wales	9,612,120 17 2			
With Commercial Banking Company of Sydney, Ltd.	6,679,897 8 1	16,292,018 5 3		
	£ s. d.			
With Bank of New South Wales—On Fixed Deposit	500,000 0 0			
With Commercial Banking Company of Sydney Ltd.—On Fixed Deposit	500,000 0 0	.....	1,000,000 0 0	
Treasury Chest—				
Treasury Fire Insurance Fund—	£ s. d.			
New South Wales Funded Stock (1933)...	31,000 0 0			
New South Wales Funded Stock (1924)...	21,000 0 0			
Commonwealth Government Inscribed Stock	6,000 0 0	.....	58,000 0 0	
Treasury Guarantee Fund—	£ s. d.			
New South Wales Funded Stock, 60 Vic., No. 32	14,500 0 0			
New South Wales Funded Stock (1933)...	6,000 0 0	.....	20,500 0 0	
Metropolitan Board of Water Supply and Sewerage—Trust Account— New South Wales Funded Stock (1925)		.....	1,250 0 0	
The Union Trustee Company of Australia, Ltd.—				
New South Wales Funded Stock (1924)		.....	20,000 0 0	
Elder's Trustee and Executor Co., Ltd.— New South Wales Funded Stock (1930)		.....	20,000 0 0	
Sundry Deposits Account (Deposits on Tenders)		.....	62,276 0 0	
Miscellaneous		.....	25,653 9 11	
Total Special Deposits Account—Cash and Securities £		16,292,018 5 3	1,207,679 9 11	17,499,697 15 2
Special Accounts—				
With Bank of New South Wales—				
Colonial Treasurer's Master in Equity Account		107,696 0 1	.....	
Colonial Treasurer's Master in Lunacy Account		11,255 19 8	.....	
Colonial Treasurer's Public Trustee Account		440,143 10 11	.....	
Colonial Treasurer's Prothonotary Account		2,811 6 2	.....	
Colonial Treasurer's Registrar of Probates Account ...		18,109 3 4	.....	
Total, Special Accounts ... ... £		580,016 0 2	.....	580,016 0 2
Carried forward ... ... £		16,872,034 5 5	1,207,679 9 11	18,079,713 15 4

No. 10.—BALANCE

Showing the Ledger Balances on the Various Accounts of the Government of New South Wales

Reference to Statements of Detail. No.	Page.	HEAD OF ACCOUNT.	Dr. or Cr.	Balances on 31st May, 1923. £ s. d.	£ s. d.
		Brought forward... ... ... £	Cr.	.....	18,079,713 15 4
4	2580	Closer Settlement Account...	,,	.....	12,277 5 8
5	2581	Public Works Account	,,	.....	35,955 11 5
10	2594	Miners' Accident Relief (Repeal) Act, No. 46, 1916	,,	.....	133,500 0 0
			Cr.	..... £	18,261,446 12 5
		Less Debit Balances—			
1	2564	Consolidated Revenue Account	Dr.	6,033,345 19 10	
7	2585	General Loan Account	,,	10,816,897 13 10	
8	2592	Public Works Account Expenditure Suspense Account	,,	6,022 1 3	
9	2593	Loans Expenditure Suspense Account	,,	291,998 3 9	
10	2594	Coal Purchase Suspense Account	,,	61,386 14 11	
10	2594	Government Dockyard Store Advance Account—London Payments Suspense Account	,,	15,000 0 0	
10	2594	Government Printer—Stores Suspense Account	,,	16,000 0 0	
				£ 17,270,650 13 7	
12	2600	*Add* Amounts not transferred to the Treasurer's Public Accounts.—(Details, see page 2600)	,,	913,925 11 2	
					£ 18,184,576 4 9
		Grand Total	Cr.	..... £	76,870 7

The Treasury, New South Wales,
Sydney, 2nd June, 1923.

A. Lynch,
Comptroller of Accounts.

STATEMENT—*continued.*

on the 31st May, 1923, and the distribution of the same into Cash and Securities—*continued.*

Distribution.		Cash.	Securities.	Total.
		£ s. d.	£ s. d.	£ s. d.
Brought forward ... ... £		16,872,034 5 5	1,207,679 9 11	18,079,713 15 4
Closer Settlement Account— With Commercial Banking Company of Sydney, Ltd		12,277 5 8	.....	12,277 5 8
Public Works Account— With Bank of New South Wales		35,955 11 5	.....	35,955 11 5
Miners' Accident Relief (Repeal) Act No. 46, 1916... ..		.....	133,500 0 0	133,500 0 0
London Remittance Account—	£ s. d.			
With Bank of New South Wales	691,419 12 11			
With Commercial Banking Company of Sydney Ltd....	694,966 4 0	1,386,385 16 11	.....	1,386,385 16 11
Total Credit Balances—Cash and Securities £		18,306,652 19 5	1,341,179 9 11	19,647,832 9 4
Debit Balances—				
Consolidated Revenue Account—	£ s. d.			
With Bank of New South Wales	303,232 12 11			
With Commercial Banking Company of Sydney Ltd.	5,730,113 6 11	6,033,345 19 10	.....	6,033,345 19 10
Closer Settlement Account— With Commercial Banking Company of Sydney Ltd.			.....	
General Loan Account—	£ s. d.			
With Bank of New South Wales	9,248,320 16 9			
With Commercial Banking Company of Sydney Ltd.	1,598,576 17 1	10,846,897 13 10	.....	10,846,897 13 10
Public Works Account Expenditure Suspense Account— With Bank of New South Wales		6,022 1 3	.....	6,022 1 3
Loans Expenditure Suspense Account—	£ s. d.			
With Bank of New South Wales	286,237 8 2			
With Commercial Banking Company of Sydney Ltd.	5,760 15 7	291,998 3 9	.....	291,998 3 9
Coal Purchase Suspense Account— With Bank of New South Wales		61,386 14 11	.....	61,386 14 11
Government Dockyard Store Advance Account—London Payments Suspense Account— With Bank of New South Wales		15,000 0 0	.....	15,000 0 0
Government Printer—Stores Suspense Account— With Bank of New South Wales		16,000 0 0	.....	16,000 0 0
Total Debit Balances ... ... £		17,270,650 13 7	.....	17,270,650 13 7
Net Credit Balances ... ... £		1,036,002 5 10	1,341,179 9 11	2,377,181 15 9
Deduct—				
Amounts not transferred to the Treasurer's Public Accounts—(Details, see page 2599)—	£ s. d.			
With Bank of New South Wales	893,582 3 4			
With Commercial Banking Company of Sydney Ltd.	20,343 7 10			
	Dr. £	913,925 11 2	.....	913,925 11 2
Total Sydney Net Credit Balances—Cash and Securities ... ... *Cr.* £		122,076 14 8	1,341,179 9 11	1,463,256 4 7
London Bank Account at date of latest advices *Dr.* £		1,386,385 16 11	..... *Dr.*	1,386,385 16 11
Grand Total ... ... *Dr.* £		1,264,309 2 3	*Cr.* 1,341,179 9 11	*Cr.* 76,870 7 8

ARTHUR A. C. COCKS,
Treasurer.

No. 12.

MEMORANDUM of PAYMENTS made to 31st May, 1923, by the Bank of New South Wales, on account of the Government of New South Wales, not yet transferred to the Treasurer's Public Account, viz.:—

SERVICE.	Amount.	Total.
	£ s. d.	£ s. d.
Colonial Treasurer's Unpaid Cheque Account	924 7 5	
Imperial Pension Fund	71,914 1 9	
Treasurer's Exchange Account	1,172 3 6	
Interest on Debentures and Funded Stock	76,671 19 5	
Funded Stock Redemption...	20,350 0 0	
Under Secretary for Public Works Department, Expenditure Suspense Account	17,193 0 8	
Under Secretary for Public Works Department, Salaries Suspense Account ...	1,255 2 8	
Government Dockyard, Newcastle, Expenditure Suspense Account	114,813 19 0	
State Bakery, Expenditure Suspense Account	1,457 19 7	
State Brick and Lime Works, Botany, Expenditure Suspense Account ...	5,121 16 10	
State Brickworks, Homebush, do do	3,130 9 4	
State Motor Garage, do do	1,760 3 8	
State Metal Quarries, do do	8,736 9 10	
State Power Station, do do	563 15 10	
State Timber Yards, Uhr's Point, do do	120,353 17 5	
Building Construction Branch, do do	20,956 17 1	
State Monier Pipe and Reinforced Concrete Works—Expenditure Suspense Account	7,685 9 4	
State Monier Pipe and Reinforced Concrete Works—Expenditure Suspense Account No. 2	10,000 0 0	
N.S.W. State Trawlers—Expenditure Suspense Account	58,383 0 8	
State Sawmills—Craven and Gloucester, Expenditure Suspense Account ...	18,415 17 8	
Murrumbidgee Irrigation Area—Expenditure Suspense Account	332,660 17 0	
W. H. Palmer, Official Assignee	60 14 8	
Total (see page 2599)	..... £	893,582 3 4

MEMORANDUM of PAYMENTS made to 31st May, 1923, by the Commercial Banking Company of Sydney Ltd., on account of the Government of New South Wales, not yet transferred to the Treasurer's Public Account, viz.:—

SERVICE.	Amount.	Total.
	£ s. d.	£ s. d.
Colonial Treasurer's Unpaid Cheque Account	193 7 10	
Funded Stock Redemption	20,150 0 0	
Total (see page 2599)	..... £	20,343 7 10
Summary—	£ s. d.	
Bank of New South Wales	893,582 3 4	
Commercial Banking Co. of Sydney Limited	20,343 7 10	
Grand Total (see pages 2598 and 2599)	..... £	913,925 11 2

The Treasury, New South Wales,
Sydney, 2nd June, 1923.

A. LYNCH,
Comptroller of Accounts.

ARTHUR A. C. COCKS,
Treasurer.

SYDNEY:
Printed and Published by ALFRED JAMES KENT, Acting Government Printer, Phillip-street, 2nd June, 1923.
[*Price, 6d.*]



SUPPLEMENT

TO THE

Government Gazette

OF THE STATE OF

NEW SOUTH WALES.

PUBLISHED BY AUTHORITY.

[REGISTERED AT THE GENERAL POST OFFICE, SYDNEY, FOR TRANSMISSION BY POST AS A NEWSPAPER.]

No. 66.] WEDNESDAY, 6 JUNE. [1923.

BANKS AND BANK HOLIDAYS ACT, 1912.
PROCLAMATION.

THE following day and date is hereby appointed to be observed as a Public Holiday in the localities hereunder:—

Tuesday, 26th June, 1923—Balranald, Moulamein, Euston, and Oxley Districts.

Signed and sealed at Sydney, this sixth day of June, 1923.

By His Excellency's Command,

J. C. L. FITZPATRICK.

GOD SAVE THE KING!

[Notice of Application for a Certificate of Discharge.]

In the Supreme Court of New South Wales. (22,638)

IN BANKRUPTCY.

Re William Maybury, of Willow Tree.

To the Official Assignee and Creditors.

TAKE NOTICE that William Maybury intends to apply to the Court, Supreme Court Building, Elizabeth-street, Sydney, on Wednesday, the 20th day of June, at 10 a.m., or as soon afterwards as the course of business will admit, that a Certificate of Discharge be granted to him under and according to the provisions of the Bankruptcy Act, 1898.—Dated this 24th day of May, 1923.

THOMAS AND HAGUE,
Solicitors for the Bankrupt,
Quirindi.

By CLAYTON AND UTZ,
280 Castlereagh-street, Sydney.

4656 10s.

SYDNEY:
Printed and Published by ALFRED JAMES KENT, Acting Government Printer, Phillip-street, 6th June, 1923.

Government Gazette

OF THE STATE OF

NEW SOUTH WALES.

PUBLISHED BY AUTHORITY.

[REGISTERED AT THE GENERAL POST OFFICE, SYDNEY, FOR TRANSMISSION BY POST AS A NEWSPAPER.]

No. 67.] FRIDAY, 8 JUNE. [1923.

LOCAL GOVERNMENT ACT, 1919-1922.

WELLINGTON WATER SUPPLY—LIQUIDATION OF INDEBTEDNESS.

PROCLAMATION.

(L.S.)

W. E. DAVIDSON.
Governor.

THE Minister for Public Works having certified that the whole amount expended on the above works of Water Supply is the sum of twenty-seven thousand seven hundred and forty pounds sixteen shillings and eight pence (£27,740 16s. 8d.): I, Sir WALTER EDWARD DAVIDSON, Governor of the State of New South Wales, with the advice of the Executive Council, in accordance with the power and authority vested in me by the abovementioned Acts, do hereby notify as follows:—

(*a*) The capital debt of the Council in respect of works of water supply is the sum of twenty-seven thousand seven hundred and forty pounds sixteen shillings and eight pence (£27,740 16s. 8d.);

(*b*) The period fixed for repayment of such capital debt is sixty years; and

(*c*) The half-yearly instalments to be paid by the Council in liquidation of such debt and interest at the rate of three pounds fourteen shillings and threepence (£3 14s. 3d.) per centum per annum on the amounts remaining unpaid is the sum of five hundred and seventy-eight pounds twelve shillings and one penny (£578 12s. 1d.).

The notifications published in the Government Gazettes No. 256 of 11th April, 1902, No. 63 of the 2nd February, 1906, No. 117 of the 7th August, 1912, No. 104 of the 16th June, 1916, and No. 169 of the 6th October, 1916, are hereby rescinded, to the intent that the debts thereby certified shall be replaced and superseded by the capital debt fixed in accordance with this Proclamation.

Signed and sealed at Sydney, this sixth day of June, one thousand nine hundred and twenty-three.

By His Excellency's Command,

R. T. BALL.

[7465] GOD SAVE THE KING!

PROCLAMATION—MOTOR VEHICLE (TAXATION) ACT, 1916.

(L.S.)

W. E. DAVIDSON,
Governor.

WHEREAS the Grafton and South Grafton Water Board is a body exercising public functions within the meaning of the Motor Vehicle (Taxation) Act, 1916: Now, therefore, I, Sir WALTER EDWARD DAVIDSON, the Governor of the State of New South Wales, do, by this my Proclamation, exempt such Board from the provisions of the aforesaid Act.

Given under my hand, at Sydney, this first day of June, 1923.

By His Excellency's Command.

J. C. L. FITZPATRICK.

[7296] GOD SAVE THE KING!

LOCAL GOVERNMENT ACT, 1919.

PROCLAMATION.

(L.S.)

W. E. DAVIDSON,
Governor. 30th May, 1923.

ORDINANCE No. 54A, respecting "Electrical Installations," is hereby applied to Blue Mountains Shire.

By His Excellency's Command,
J. C. L. FITZPATRICK.

[7166] GOD SAVE THE KING!

LOCAL GOVERNMENT ACT, 1919.

PROCLAMATION.

(L.S.)

W. E. DAVIDSON,
Governor. 30th May, 1923.

ORDINANCE No. 37A, respecting "Obstruction of Natural Watercourses," is hereby applied to Cessnock Shire.

By His Excellency's Command,
J. C. L. FITZPATRICK.

[7197] GOD SAVE THE KING!

LOCAL GOVERNMENT ACT, 1919.

PROCLAMATION.

(L.S.)

W. E. DAVIDSON,
Governor. 6th June, 1923.

ORDINANCE No. 43, respecting "Blasting," is hereby applied to Cessnock Shire.

By His Excellency's Command,
J. C. L. FITZPATRICK.

[6762] GOD SAVE THE KING!

LOCAL GOVERNMENT ACT, 1919.

CUDGEGONG MUNICIPALITY AND MEROO SHIRE—PROPOSAL TO UNITE AND PROPOSED APPORTIONMENT BETWEEN THE SAID AREAS OF ASSETS, RIGHTS, AND LIABILITIES, AND DIVISION OF DEBTS.

BY virtue of the power and authority vested in me by section 20 of the Local Government Act, 1919, as amended by subsequent Acts, I hereby give notice that I have drafted an arrangement as set out in the Schedule hereto, for the apportionment between the Cudgegong Municipality and the Meroo Shire of assets, rights, and liabilities, and a division of debts upon the proposed union of the areas, notified in Government Gazette No. 108 of 14th July, 1922, page 3769, being carried into effect. Within one month from the date of this notice, the Councils of the Cudgegong Municipality and Meroo Shire and their creditors may agree to the said arrangement, with or without amendment. Should the Councils and their creditors not agree to the said arrangement, either Council or any such creditor may, within the said period, submit the matter of making an equitable arrangement to a District Court Judge (vide section 20 (6) of the Local Government Act, 1919, as amended).

J. C. L. FITZPATRICK,
Minister for Local Government.

8th June, 1923.

SCHEDULE.

All the assets, rights, and liabilities of the Council of the Municipality of Cudgegong and of the Council of the Shire of Meroo, shall be assets, rights and liabilities respectively of the Council of the reconstituted area to the same extent only as the same are assets, rights, and liabilities respectively of the Council of the Municipality of Cudgegong or the Council of the Shire of Meroo, as the case may be. [7310]

SUPPLEMENT to Government Gazette No. 65, dated 2nd June, 1923, containing accounts and abstracts of revenue, receipts, and expenditure during the month of May, is no longer published with the Gazette proper as heretofore, but may be obtained on application to the Government Printer.

APPOINTMENTS.

COLONIAL TREASURER'S DEPARTMENT.

HIS Excellency the Governor, with the advice of the Executive Council, and upon the recommendation of the Inspector-General of Police, has approved of the undermentioned Police Officer being appointed an Inspector under the Tobacco Act (47 Victoria, No. 12), viz.:—

Constable Reuben Cox, stationed at Smithfield,—as from 18th May, 1923, vice Constable F. W. Veigel (transferred).

[E.M. 121] A. A. C. COCKS, Colonial Treasurer.

CHIEF SECRETARY'S DEPARTMENT AND OFFICE OF THE MINISTER OF PUBLIC HEALTH.

HIS Excellency the Governor, with the advice of the Executive Council, has approved of the following appointment:—

Richard Frederick Toutcher, Chairman of the Victorian Parliamentary Standing Committee on Railways, Melbourne, Victoria, to the Commission of the Peace for the State of New South Wales.

Government Medical Officers.

HIS Excellency the Governor, with the advice of the Executive Council, has appointed

Eric William Beresford Woods, Esquire, M.A., B.S., Univ. Melb., to be Government Medical Officer at Hay, vice Dr. Cook, deceased.

Arthur John Mollison, Esquire, M.B., Mast. Surg., Univ. Sydney, to be Government Medical Officer at Molong, vice Dr. Stack, who has left the district.

HIS Excellency the Governor, with the advice of the Executive Council, has approved of the following appointment:—

Sergeant Third Class Herman Albert Robinson, stationed at Murwillumbah, to be an Inspector of Weights and Measures, from the 2nd May, 1923, vice Sergeant First Class James Bath, on extended leave of absence.

CHARLES W. OAKES,
Chief Secretary and Minister of Public Health.

CHIEF SECRETARY'S DEPARTMENT AND OFFICE OF THE MINISTER OF PUBLIC HEALTH.

IN pursuance of the provisions of the Lunacy Act, 1898, the Governor-in-Council has appointed

Vivian James Rundell Miles, Esquire, Barrister-at-law, Sinclair Gillies, Esquire, M.D., Univ. Lond. D.P.H. Camb., M.R.C.S. Eng., L.R.C.P. Lond., Walter Sigismund Brown, Esquire, M.R.C.S. Eng., as Official Visitors to the Rydalmere Mental Hospital.

Vivian James Rundell Miles, Esquire, Barrister-at-law, Sir A. Jarvie Hood, M.B., Mast. Surg. Univ. Glas., Andrew Davidson, Esquire, M.D., Mast. Surg., Univ. Aber., as Official Visitors to the Licensed House for the Insane, Mount St. Margaret, Ryde.

Mr. Rundell Miles has also been appointed as Chairman of each of the Boards.

J. C. L. FITZPATRICK.

APPOINTMENTS.

DEPARTMENT OF AGRICULTURE.

Dairy Industry Act, 1915.

THE following persons have been reappointed as Inspectors under section 8 of the Dairy Industry Act, 1915, for a period of three months,—from 1st June, 1923:—

Messrs. P. Waller, E. O. Dalgleihs, R. R. Keats, F. Wilkinson, G. Rowe, H. D. Barlow, and C. J. Macdermott.

THE undermentioned persons have been appointed Trustees of the Commons stated to hold office until the 31st December, 1924, in terms of the provisions of the Commons Regulation Act, 1898:—

Bega—Lawrence Frederick Brown.
Grong Grong—Frederick Kelly.
Avisford—Bartley Martin, James Venn, Albert Smith, Sloper Potts, Ernest Brennan.

THE undermentioned persons to be Permit Inspectors under section 14A of the Pastures Protection Act:—

Corowa—Mr. Robert Albert Collie, Airlie, Barooga (P.P. 1923-24-104).
Walgett—Messrs. Alan Brisbane Mitchell, Yarradool, Cryon, and George Angus Mackay, Collarenebri (P.P. 1923-24-104).
Warialda—Mr. William McDonald, Warialda (P.P. 1923-24-104).

FRANK A. CHAFFEY.

[7485] Sydney, 8th June, 1923.

PARLIAMENTARY ELECTORATES AND ELECTIONS ACT, 1912, AS AMENDED BY SUBSEQUENT ACTS.

IT is hereby notified, for general information, that

Frederick Charles Hessel Tompson, Assistant Clerk of Petty Sessions, Murwillumbah, has been appointed as Deputy Electoral Registrar for the Electoral District of Byron, to keep the roll for the polling-place areas of Murwillumbah and Murwillumbah Environs, in pursuance of the provisions of the abovementioned Act, in lieu of May.—to take effect from the date of commencing duty.

R. T. BALL.

[7462] Department of Labour and Industry, Sydney, 30th May, 1923.

INDUSTRIAL ARBITRATION ACT, 1912, AS AMENDED.

Appointment of Commissioners of the New South Wales Board of Trade.

HIS Excellency the Governor-in-Council has approved that the following gentlemen be appointed under the provisions of section 76 of the Industrial Arbitration Act No. 17 of 1912, as amended by the Industrial Arbitration (Amendment) Act No. 16 of 1918, to be Commissioners of the New South Wales Board of Trade, with the right to fees or salaries and allowances as prescribed for Commissioners of the Board of Trade by the Governor, in accordance with the provisions of section 88 of the said Act,—such appointments to take effect from the 1st June, 1923:—

William Thomas Willington.
Thomas Routley.
Edward John Kavanagh, M.L.C., The Hon.
Arthur George Cooper.

E. H. FARRAR.

[7463] Department of Labour and Industry, Sydney, 30th May, 1923.

INDUSTRIAL ARBITRATION ACT, 1912, AS AMENDED.

Appointment of President of the New South Wales Board of Trade.

HIS Excellency the Governor-in-Council has approved that His Honor George Stephenson Beeby, Additional Judge of the Court of Industrial Arbitration of New South Wales, be also appointed under the provisions of section 76 of the Industrial Arbitration Act No. 17, 1912, as amended by the Industrial Arbitration (Amendment) Act No. 16, 1918, to be President of the New South Wales Board of Trade,—such appointment to take effect from the 1st June, 1923.

E. H. FARRAR.

[7464] Department of Labour and Industry, Sydney, 30th May, 1923.

INDUSTRIAL ARBITRATION ACT, 1912, AS AMENDED.

Appointment of Deputy President of the New South Wales Board of Trade.

HIS Excellency the Governor-in-Council has approved that John Barton Holme, of 78 Elizabeth-street, Sydney, Barrister-at-Law, be appointed under the provisions of section 76 of the Industrial Arbitration Act No. 17, 1912, as amended by the Industrial Arbitration (Amendment) Act No. 16, 1918, to be Deputy President of the New South Wales Board of Trade, at the salary of £1,000 per annum, and with the right to the allowances but not the fees prescribed for members of the said Board of Trade by the Governor under section 88 of the said Act.

His Excellency the Governor-in-Council has further approved that the said John Barton Holme be also appointed Special Commissioner, for the purposes of conciliation under the provisions of Part V of the said Act, with the right to claim and take for services rendered by him in such capacity the fees and allowances prescribed to be paid to Chairmen of Industrial Boards by the Governor, in accordance with the provisions of section 23 of the said Act.

Such appointments to take effect from the 1st June, 1923

E. H. FARRAR.

NOTIFICATION OF RESUMPTION OF LAND UNDER THE PUBLIC WORKS ACT, 1912.

IT is hereby notified and declared by His Excellency the Governor, acting with the advice of the Executive Council, that so much of the land hereunder described as is Crown Land has been appropriated, and so much thereof as is private property has been resumed, under the Public Works Act, 1912, for the following public purpose, namely, a Public High School at Yanco, and is vested in the Minister of Public Instruction, on behalf of His Majesty the King, for the purposes of the Public Instruction Act of 1880.

Dated the first day of June, one thousand nine hundred and twenty-three.

W. E. DAVIDSON,
Governor.

By His Excellency's Command,
ALBERT BRUNTNELL,
Minister of Public Instruction.

Description of Land referred to.

All that area or tract of country comprising measured portions 471 and 525, of 191 acres 3 roods 0 perches, and 436 acres 1 rood 0 perches respectively, within the parish of Yarangery, county of Cooper, catalogued plan No. C. 4,785-1,804, Yanco Irrigation Area No. 2. Proclaimed 6th November, 1912.

[7497]

NEW PUBLIC SCHOOL.

IT is hereby notified, for general information, in accordance with the provisions of the 34th section of the Public Instruction Act of 1880, that it is proposed to establish a Public School at

Eungai Railway.

ALBERT BRUNTNELL,
Minister of Public Instruction.

[7451]

[7455] Department of Labour and Industry,
Sydney, 23rd May, 1923.

HIS Excellency the Governor-in-Council has approved that Nos. 3 and 9 of the Regulations under the Gas Act, 1912 (as amended), published in Government Gazette of 29th April, 1921, be rescinded, and the Regulations shown in the Schedule hereto be substituted in lieu thereof.

E. H. FARRAR.

SCHEDULE.

GAS ACT, 1912, AS AMENDED.

Regulations.

3. Any meter in use by a gas company shall be forwarded to the Chief Gas Examiner for testing and stamping:—

(a) If after the expiration of five years from the date of the last previous testing and stamping such meter is on the premises of the gas company;

(b) if after the expiration of five years from the last previous testing and stamping of such meter a new contract is entered into between the company and a consumer in respect of the supply given through such meter;

(c) if the Chief Gas Examiner shall satsify the Minister that he has good reason for believing such meter to be registering incorrectly, and the Minister has notified the company to that effect;

(d) if upon its return to the premises of the gas company the stamp on such meter is found to have been removed or become illegible.

9. A meter which has not been stamped prior to the twentieth day of December, 1922, and which is used for selling gas or for the collecting of any rates or duties, or for making any charges on the consumption, passage, transmission, or conveyance of gas shall be presented for examination and testing and stamping (if found correct) before the thirtieth day of June, 1923, or within such extended period as the Minister may from time to time allow.

Any company, corporation, firm, or person using any meter in contravention of this regulation shall be liable to a penalty not exceeding £50.

METROPOLITAN WATER AND SEWERAGE ACTS, 1880-1922.

Amending By-laws.

HIS Excellency the Governor, with the advice of the Executive Council, has been pleased to approve of the following By-laws made by the Board of Water Supply and Sewerage, in accordance with the Metropolitan Water and Sewerage Acts, 1880-1922.

R. T. BALL,
Minister for Public Works.

Department of Public Works,
Sydney, 6th June, 1923.

Whereas by the Metropolitan Water and Sewerage Acts, 1880-1922, the Board of Water Supply and Sewerage is authorised and empowered from time to time to make, alter, and repeal By-laws: Now, the Board of Water Supply and Sewerage, under and by virtue of the powers contained in the abovementioned Acts, doth hereby make the By-laws following, that is to say:—

1. By-law No. 5 of the By-laws made by the Board on the 24th day of May, 1922, and published in the Gazette of the 30th day of June, 1922, is hereby altered by excluding therefrom the proviso to such By-law, that is to say, the following words:—"Provided that in all cases, including the special cases mentioned in By-law No. 14 aforesaid, the minimum quantity of water to be charged for where water is supplied by measure shall, in the absence of any special contract or agreement, be for each year (in addition to the water rates on the annual assessment of the premises) such quantity as shall amount in value to the sum of five shillings," and in lieu thereof the following proviso shall be substituted for the foregoing excluded proviso, that is to say: "Provided that the minimum charge where water is supplied by measure to rated premises, and in the absence of any special contract or agreement, shall be for each half-year the half-year's rate on the annual assessment of the premises."

2. These By-laws shall take effect on and from the 1st day of July, 1923.

The Common Seal of the Board of Water Supply and Sewerage was affixed hereto in the presence of us:—William James Millner, the President of the said Board; and David Gilpin and Frank Bryant, Members of the said Board forming a quorum at a meeting of the said Board, held on the eighteenth day of April, 1923.

As witness our hands:

W. J. MILLNER.
(L.S.) DAVID GILPIN.
FRANK BRYANT.

Thomas Roseby, Secretary. [7479]

NOTIFICATION OF RESUMPTION OF LAND UNDER THE PUBLIC WORKS ACT, 1912.

SO much of the land hereunder described as is Crown land has been appropriated, and so much thereof as is private property has been resumed for a certain public purpose, viz., the construction of a bridge across Sydney Harbour from Dawes Point to Milson's Point, and is vested in the Minister for Public Works as Constructing Authority for the purposes of the Sydney Harbour Bridge Act, 1922.

Dated this sixth day of June, 1923.

W. E. DAVIDSON,
Governor.

By His Excellency Command,

R. T. BALL,
Minister for Public Works.

Descriptions of Land referred to.

All that piece or parcel of land situate in the Municipality of North Sydney, parish of Willoughby, county of Cumberland, and State of New South Wales, being lots 7, 8, and 9, section 3, of deposited plan 418: Commencing on the eastern side of Bank-street, at the north-western corner of lot 10, section 3, of deposited plan 117; and bounded thence on the west by part of that side of that street bearing 3 degrees 5 minutes 90 feet to the south-western corner of lot 6, section 3, of the aforesaid deposited plan 418; thence on the north by the southern boundary of that lot bearing 93 degrees 5 minutes 133 feet 8 inches; thence on the east by the eastern boundaries of the aforesaid lots 7, 8, and 9, bearing 183 degrees 15 minutes 90 feet to the north-eastern corner of the aforesaid lot 10; and thence on the south by the northern boundary of that lot bearing 273 degrees 5 minutes 132 feet 8 inches, to the point of commencement;—having an area of 1 rood 3 perches or thereabouts, and said to be in the possession of Annie, Maria, and David McFane, Francis O'Brien, and Alice Trevaskis.

Also, all that piece or parcel of land situate as aforesaid, being lots 7, 8, and 9, section 2, of deposited plan 117: Commencing on the western side of Bank-street, at the north-eastern corner of lot 6, section 2, of the said deposited plan 117; and bounded thence on the south by the northern boundary of that lot, bearing 272 degrees 10 minutes 130 feet to the eastern side of Ancrum-street; thence on the west by part of that side of that street bearing 2 degrees 11 minutes 90 feet to the south-western corner of lot 10, section 2, of the aforesaid deposited plan 117; thence on the north by the southern boundary of that lot bearing 92 degrees 10 minutes 130 feet to the western side of Bank-street aforesaid; and thence on the east by part of that side of that street bearing 182 degrees 11 minutes 90 feet, to the point of commencement;—having an area of 1 rood 2¾ perches or thereabouts, and said to be in the possession of Mary A. L. Stevens, James Strong, and Oluf Burreson.

Also, all that piece or parcel of land situate as aforesaid, being lots 6, 7, and 8, section 1, of deposited plan 418: Commencing on the western side of Ancrum-street, at the north-eastern corner of lot 5, section 1, of deposited plan 117; and bounded thence on the south by the northern boundary of that lot bearing 273 degrees 5 minutes 127 feet 6 inches to the eastern side of Euroka-street; thence on the west by part of that side of that street bearing 3 degrees 5 minutes 90 feet, to the south-western corner of lot 9, section 1, of the aforesaid deposited plan 418; thence on the north by the southern boundary of that lot bearing 93 degrees 5 minutes 127 feet 6 inches to the western side of Ancrum-street aforesaid; and thence on the east by part of that side of that street bearing 183 degrees 5 minutes 90 feet, to the point of commencement;—having an area of 1 rood 2 perches or thereabouts, and said to be in the possession of Henry Berry, John Stuart Elliott, and Annie Maria Adamstown.

Also, all that piece or parcel of land situate as aforesaid, being lots 1 to 11 inclusive, section 2, of deposited plan 966: Commencing at the intersection of the western side of Euroka-street with the north-eastern side of Woolcott-street: and bounded thence on the south-west by that side of Woolcott-street, bearing 287 degrees 124 feet to its intersection with the eastern side of Clifton-street; thence on the west by part of that side of Clifton-street, bearing 3 degrees 30 minutes 211 feet to the south-western corner of lot 12, section 2, of the aforesaid deposited plan 966; thence on the north by the southern boundary of that lot bearing 93 degrees 30 minutes 120 feet 6 inches to the western side of Euroka-street aforesaid; and thence on the east by part of that side of that street bearing 183 degrees 30 minutes 240 feet, to the point of commencement;—having an area of 2 roods 19 perches or thereabouts, and said to be in the possession of John Evans, Allen Ford, Henry Berry, James Pemberton, William James Fimister, Edwin James Felton, Bridget Clayton, Municipality of North Sydney, and T. B. and C. M. Nicol.

Also, all that piece or parcel of land situate as aforesaid, being lots 46, 47, 48, 49, 50, 31, 32, 33, and part of lot 34, section 2, of deposited plan 966: Commencing at the intersection of the western side of Clifton-street with the north-eastern side of Woolcott-street; and bounded thence on the south-west by that side of Woolcott-street north-westerly for a distance of 138 feet 3¼ inches to its intersection with the eastern side of Carr-street; thence on the west by that side of Carr-street bearing 5 degrees 15 minutes 90 feet 7¼ inches to the north-western corner of land comprised in Certificate of Title, Volume 1,626, Folio 16; thence on the north by the northern boundary of that land bearing 98 degrees 30 minutes 116 feet 1½ inch to the western side of Clifton-street aforesaid; and thence on the east by part of that side of that street bearing 183 degrees 30 minutes 159 feet 11 inches, to the point of commencement;—having an area of 1 rood 14 perches or thereabouts, and said to be in the possession of Alice M. Ward.

And also, all that piece or parcel of land situate as aforesaid, being part of lot 16, section 5, of deposited plan 5,874: Commencing on a north-eastern boundary of the Hornsby to Milson's Point railway land, at the western corner of the said lot 16; and bounded thence on the north-east by a line bearing 109 degrees 58 minutes 152 feet 10¾ inches, to the western side of Carr-street; thence on the east by part of that side of Carr-street, bearing 184 degrees 37 minutes 30 seconds 40 feet 8 inches, to the north-eastern boundary of the Hornsby to Milson's Point railway land aforesaid; and thence on the south-west by part of that boundary bearing 303 degrees 27 minutes 168 feet 3½ inches, to the point of commencement;—having an area of 11 perches or thereabouts, and said to be in the possession of H. J. Fitzpatrick.

Also, all that piece or parcel of land situate in the Municipality of North Sydney, parish of Willoughby, county of Cumberland, and State of New South Wales, being lots 1 to 17 inclusive of Dalton's subdivision, with lane 20 feet wide, and 1 foot reserve at rear, and lots 11 to 15 inclusive, and part of lot 16, of Lord's subdivision, partly comprised in Certificate of Title, Volume 719, Folio 244, Volume 1,081, Folio 36, Volume 1,307, Folio 191, Volume 1,341, Folio 123, Volume 1,376, Folio 64, Volume 1,389, Folio 41, and Volume 1,661, Folio 159: Commencing at the intersection of the southern building line of Blue-street with the eastern building line of Miller-street; and bounded thence on the west by that building line of Miller-street southerly 120 feet, to the north-west corner of land comprised in Certificate of Title, Volume 2,557, Folio 174; thence on the south by the southern side of the aforesaid lane 20 feet wide, and its prolongation easterly 342 feet 9 inches to the western boundary of land described in Deed Registered Book 1,093, No. 544; thence again on the west by part of the western boundary of that land southerly 23 feet 6 inches; thence again on the south by the southern boundary of that land and the northern boundary of lot 26 of the aforesaid Lord's subdivision easterly 46 feet; thence again on the west by part of the eastern boundary of the said lot 26 southerly 24 feet 8 inches, to the north-western corner of lot 10 of the said Lord's subdivision; thence again on the south by the northern boundary of that lot easterly 147 feet 6 inches to the western building line of Walker-street; thence on the east by that building line northerly 168 feet 4 inches, to its intersection with the southern building line of Blue-street aforesaid; and thence on the north by that building line westerly 536 feet 6 inches, to the point of commencement;—having an area of 1 acre 2 roods 24¼ perches or thereabouts, and said to be in the possession of Clara White, A. E. White, G. O. Parnham, Mary Lorntzen, J. M. Borthwick, W. Lapham, Ursula M. Spruson, the Trustees for the Roman Catholic Church, Charles A. Hall, Annie Stuart, C. F. Garvan, J. J. Rossbotham, and A. S. Miguel.

Also, all that piece or parcel of land situate as aforesaid, being lot 23 of deposited plan 9,958: Commencing on the eastern side of Lincoln-street, at the north-western corner of lot 24 of the said deposited plan 9,958; and bounded thence on the west by part of that side of that street bearing 359 degrees 24 minutes 30 seconds 40 feet to the south-western corner of lot 22 of deposited plan 9,958; thence on the north by the southern boundary of that lot bearing 91 degrees 33 minutes 137 feet 1½ inch to the western side of a lane 20 feet wide; thence on the east by part of that side

of that lane bearing 181 degrees 57 minutes 39 feet 11⅜ inches, to the north-eastern corner of the aforesaid lot 24; and thence on the south by the northern boundary of that lot bearing 271 degrees 33 minutes 135 feet 4¼ inches, to the point of commencement;—having an area of 20 perches or thereabouts, and said to be in the possession of Robert Irvin.
[Br. 1923-768] [7330]

NOTIFICATION OF RESUMPTION OF LAND UNDER THE LOCAL GOVERNMENT ACT, 1919.

IN pursuance of section 536 (4) of the Local Government Act, 1919, and under Division 1, Part V, of the Public Works Act, 1912, I notify that so much of the land hereunder described as is Crown land is hereby appropriated, and so much thereof as is private property is hereby resumed, and I further notify that the said land is hereby vested in the Council of the Municipality of Blackheath for drainage purposes.

Dated this seventh day of June, 1923.

R. T. BALL,
Minister for Public Works.

SCHEDULE.

All that piece or parcel of land situate in the parish of Blackheath, county of Cook, and State of New South Wales, being part of lot 2 of section 3 of deposited plan 2,904, and part of the land comprised in Certificate of Title, registered volume 1762, folio 119: Commencing on the eastern side of Wentworth-street at the north-western corner of lot 2 of section 3 of deposited plan 2,904; and bounded thence on the north by the northern boundary of that lot bearing 77 degrees 13 minutes 30 seconds 197 feet 5 inches to its north-eastern corner; on the east by part of the eastern boundary of that lot bearing 167 degrees 13 minutes 30 seconds 4 feet; on the south by a line bearing 257 degrees 13 minutes 30 seconds 197 feet 5¼ inches to the eastern side of Wentworth-street aforesaid; thence on the west by part of that side of that street bearing 347 degrees 13 minutes 30 seconds 4 feet, to the point of commencement;—having an area of 2¾ perches or thereabouts, and said to be in the possession of Ebenezer Fox.
[S. 1923-556] [6781]

PUBLIC WORKS ACT, 1912.

IT is hereby notified, for the information of the public, that the lands described in the Schedule hereto are, with the consent of the Governor, dedicated under section 81 of the Public Works Act, 1912, as public highways.

R. T. BALL,
Constructing Authority.

Department of Public Works,
Sydney, 5th June, 1923.

SCHEDULE.

All that piece or parcel of land situate within the Municipality of Woollahra, parish of Alexandria, county of Cumberland, and State of New South Wales, being part of 2 acres 2 roods resumed for the sewerage of Sydney and suburbs by notification in Government Gazette No. 214, dated 31st May, 1881, and containing an area of 24·1 perches or thereabouts: Commencing at a point on the northern boundary of the said 2 acres 2 roods bearing 93 degrees 47 minutes and distant 181 feet 6¼ inches from its north-western corner, which point is also the north-eastern corner of 2 roods 10·8 perches acquired for Defence Purposes by notification in the Commonwealth Gazette No. 110, dated 12th July, 1917; bounded on the north by part of the northern boundary of the abovementioned 2 acres 2 roods, being a line bearing 93 degrees 47 minutes 49 feet 8½ inches to the north-eastern side of Manning-road; thence on the north-east by a line bearing 178 degrees 26 minutes 40 seconds 132 feet 6⅝ inches to the southern boundary of the said 2 acres 2 roods; thence on the south by part of that southern boundary bearing 273 degrees 47 minutes 49 feet 8½ inches to the south-western side of Manning-road at the south-eastern corner of the above 2 roods 10·8 perches; thence on the south-west by the north-eastern boundary of that land, being a line bearing 358 degrees 26 minutes 40 seconds 132 feet 6⅝ inches, to the point of commencement.

Also, all that piece or parcel of land situate within the Municipality of Woollahra, parish of Alexandria, county of Cumberland, and State of New South Wales, being part of 1 acre 2 roods 38·6 perches resumed for the sewerage of Sydney and suburbs by notification in Government Gazette No. 593, dated the 17th October, 1890, and containing an area of 7·9 perches or thereabouts: Commencing at a point on the south-eastern boundary of the said 1 acre 2 roods 38·6 perches at the north-western corner of Edward-street; bounded on the south-east by the north-western boundary of Edward-street bearing 193 degrees 43 minutes 66 feet; thence on the south-west by a line bearing 324 degrees 11 minutes 43 feet 4½ inches to a point on the north-western boundary of the said 1 acre 2 roods 38·6 perches, which point is also the southernmost corner of Manning-road; thence on the north-west by the south-eastern side of Manning-road bearing 13 degrees 43 minutes 64 feet 9 inches to the north-eastern side of that road; thence on the north-east by a line bearing 142 degrees 54 minutes 42 feet 6⅞ inches, to the point of commencement.

All bearings are to the Trigonometrical Meridian.
[S. 1923-679] [7153]

PUBLIC WATERING PLACES ACT, 1900.
WOLFREY'S WEIR.

Western Division.

REVOCATION OF ESTABLISHMENT OF PUBLIC WATERING PLACE No. 575.

IT is notified that the establishment of Wolfrey's Weir, P.W.P. No. 575, notified in the Government Gazette No. 70 of 17th June, 1908, specified in the Schedule below, is hereby revoked pursuant to the abovenamed Act.
[Papers P. 1923-1,322]

R. T. BALL,
Minister for Public Works.

Department of Public Works,
Sydney, 1st June, 1923.

THE SCHEDULE.

County of Narran, parish of Dickenson, containing an area of 499 acres. The Crown Lands within the boundaries of measured portion P.W.P. 575 and T.L. 575,—as shown on the plans catalogued W.L.B. 825 and W.L.B. 834, at the Western Land Board, Sydney. [7452]

PUBLIC WATERING PLACES ACT, 1900.
DOWNSIDE TANK.

Mitchell Shire.

REVOCATION OF ESTABLISHMENT OF PART OF PUBLIC WATERING PLACE No. 476.

IT is notified that the establishment of part of Downside Tank, notified in the Government Gazette No. 167 of 22nd March, 1904, specified in the Schedule below, is hereby revoked pursuant to the abovenamed Act.
[Papers P. 1923-1,323]

R. T. BALL,
Minister for Public Works.

Department of Public Works,
Sydney, 1st June, 1923.

THE SCHEDULE.

County of Clarendon, parish of Bulgan, containing an area of 2 roods. The Crown Lands within the boundaries of measured portion No. 8,—as shown on the plan catalogued C. 3,851-1,578, at the Lands Department, Syndey. [7453]

[7459] Sydney, 8th June, 1923.

PARLIAMENTARY ELECTORATES AND ELECTIONS ACT, 1912, AS AMENDED BY SUBSEQUENT ACTS.

IN pursuance of the provisions of the above Act, it is hereby notified, for public information, that Cubbaroo Siding has been appointed a Polling-place for and within the boundaries of the Electoral District of Namoi.

J. C. L. FITZPATRICK.

[7458] Chief Secretary's Department and Office of the Minister of Public Health,
Sydney, 8th June, 1923.

HIS Excellency the Governor, with the advice of the Executive Council, has been pleased, in accordance with the provisions of the Sydney Corporation Act, 1905, as amended by subsequent Acts, to grant approval for the resumption by the Municipal Council of Sydney of certain land, which is required for the purpose of (*a*) carrying out improvements in and remodelling that portion of the City of Sydney, in the vicinity of Campbell-street, Lower Campbell street, Milk-street, East-street, Brisbane-street, and Goulburn-street, public ways within the City of Sydney; (*b*) carrying out improvements in and remodelling that portion of the said City in the vicinity of Poplar-street, Robin Hood lane, Pelican-street, and Waine-street, public ways within the said City.

J. C. L. FITZPATRICK.

BIRDS AND ANIMALS PROTECTION ACT, 1918.

OPEN SEASONS.

OPEN seasons, in pursuance of the Birds and Animals Protection Act, 1918, have been declared as under, viz.:—

Until 30th June, 1923, inclusive, in respect of wallaroos and wallabies, for the parish of Dulabree, in the county of Roxburgh, within the Pastures Protection District of Bathurst.

Until 30th June, 1923, inclusive, in respect of opossums for the Gundurimba Shire.

Until 31st August, 1923, inclusive, in respect of kangaroos and wallabies, for the parishes of Tannabutta, Warratra, Peters, Windeyer, Boiga, Toolamanang, and Tunnabidgee, in the county of Wellington, within the Pastures Protection District of Mudgee.

J. C. L. FITZPATRICK
(for Chief Secretary and Minister of Public Health).

[7460]

BIRDS AND ANIMALS PROTECTION ACT, 1918.

OPEN SEASON.

AN open season, in pursuance of the Birds and Animals Protection Act, 1918, has been declared as under, viz.:—Until the 31st July, 1923, inclusive, in respect of wallaroos and wallabies for the Pastures Protection District of Tenterfield.

J. C. L. FITZPATRICK
(for Chief Secretary and Minister of Public Health).

[7461]

[7467] Chief Secretary's Office,
Sydney, 8th June, 1923

SUPPOSED ARSON.—£75 REWARD.

IN the event of the fire which destroyed premises situated in Victoria-street, Taree, on the 13th February, 1923, the property of Mark Connell, Taree, and occupied by W. B. Batger, J. L. Catt, and Daniel Thomas Quinn, having been caused by an incendiary: Notice is hereby given that a reward of Twenty-five Pounds (£25) will be paid by Government (in addition to a reward of Twenty-five pounds (£25) each offered by the United Insurance Company, Sydney, and the Australian Mutual Fire Insurance Society, Sydney), for such information as shall lead to the apprehension and conviction of the guilty person or persons. In addition to the above reward, His Excellency the Governor will be advised to extend a free pardon to any accomplice, not being the person who actually caused the said fire, who shall first give such required information. This reward to remain in force for three months only.

J. C. L. FITZPATRICK.

[7430] Department of the Attorney-General and of Justice,
Sydney, 29th May, 1923.

IT is hereby notified that, in accordance with the provisions of section 8 of the Companies (Amendment) Act, 1906, as enacted by section 3 of the Companies (Amendment) Act, 1907, Holbrooks Limited is granted exemption from making the list containing the particulars (*a*) and (*b*) mentioned in those sections.

THOS. J. LEY, Minister of Justice.

[7495] Sydney, 8th June, 1923.

STOCK DISEASES (TICK) ACTS, 1901-1915.

THE undermentioned stock have been seized at Ballina, and if not claimed within seven (7) days after Gazette notice, will be sold under my directions and in accordance with Regulations 6 and 7 of abovenamed Acts.

[1923-205-18 I.S.]

F. A. CHAFFEY.

Chestnut mare, blazed face, two white hind feet, brand like J Γ.
Black mare, aged, white snip on nose, one eye.
Brown gelding, unbranded, white near hind foot.
Bay mare, aged, unbranded.
Brown mare, aged.
Grey gelding, brand M near shoulder.
Brown mare, heavy, two white hind feet.
Brown mare, star on forehead, snip on nose, white off hind feet.
Bay gelding, aged, no brand.
Grey mare, aged and ruptured, brand ⌐⌐ over W.
Grey mare, hogged mane, no brand.
Chestnut gelding, blotched brand, blazed face, white off front foot, white near hind foot.
Brown mare, brand LB near shoulder.
Black gelding, star on forehead, aged, brand like BD.
Bay mare, aged, no brand, roan back and rump.
Chestnut gelding, brand indistinct.
Brown gelding, scar on back, no visible brand.
Brown gelding, blazed face, brand like EЗ near shoulder.
Bay gelding, brand like P near shoulder.
Bay mare, O over C near shoulder.
Bay gelding, ⌐⌐ over SW.
Bay mare, one eye, no brand.
Bay gelding, no brand, white off hind foot.
Jersey cow, brand a l over ⌣.
Red and white cow, brand U over C Z.

[7483] Industrial Registrar's Office,
Sydney, 8th June, 1923.

THE following Awards of the Court, made in exercise of the powers conferred upon it by section 14 of the Industrial Arbitration Act, 1912, have this day been published as part of the Industrial Gazette for June, 1923, in accordance with the provisions of the Act and the Regulations thereunder.

Copies of the Awards are obtainable from the Government Printer, Sydney, at the price mentioned (postage added), upon request, quoting the particulars stated hereunder, and the date of publication.

F. W. KITCHING,
Industrial Registrar.

Pottery, Tiles (other than Roofing Tiles), Bristolware and Chinaware (Cumberland) Award (Variation), 4d.
Roofing Tile Makers (Cumberland) Award (Variation), 4d.
Storemen and Packers, not elsewhere included (State) Award (Variation), 4d.
Storemen and Packers, Wholesale Tobacconists (State) Award (Variation), 4d.
Storemen and Packers, Wholesale Softgoods (State) Award (Variation), 4d.
Storemen and Packers, Wholesale Hardware (State) Award (Variation), 4d.
Shop Assistants &c. Drapers &c. (Metropolitan) and Office Assistants &c. in Retail Shops (Metropolitan and Newcastle) Award (Variation), 4d.
Shop Assistants &c. (Northumberland) Award (Variation), 4d.
Carpenters and Joiners (State) Award (Variation), 4d.
Bricklayers &c. (State) Award (Variation), 4d.
Builders' Labourers (Cumberland and Newcastle) Award (Variation), 4d,
Plasterers &c. (State) Award (Variation), 4d.
Plumbers &c. (Cumberland) Award (Variation), 4d.
Slaters &c. (State) Award (Variation), 4d.
Plumbers &c. (Newcastle) Award (Variation), 4d.
Painters &c. (State) Award (Variation), 4d.
Public Service (Permanent Clerical Officers, Males, Taxation Department) Award (Variation), 4d.
Wood and Coal Motor Waggon Drivers (Cumberland) Award (Variation), 3d.
Wood and Coal Carters (Cumberland) Award (Variation), 3d.
Brushmakers (State) Award (Variation), 4d.
Motor Drivers and Conductors (Cumberland) Award (Variation), 3d.

[7482] Sydney, 8th June, 1923.

APPLICATIONS FOR LEASES FOR OYSTER CULTURE.

IT is hereby notified that the undermentioned persons have applied to lease for oyster culture the portions of land described hereunder opposite their respective names.

Objections may be lodged at the Chief Secretary's Department, Fisheries Branch, within thirty days of the date of this notice against the leasing of any of the portions. If interference with a hauling ground is alleged a statutory declaration by a licensed fisherman must be submitted to the effect that the area has been hauled during the preceding twelve months.

E. B. HARKNESS,
Under Secretary.

Application No. 12,322, Mary Ann Hanley and Francis Norman Christian, situated at Bellinger River, adjoining the northern end of Oyster Lease No. 5,049, and being identical with the applicants' Oyster Lease No. 5,155, expiring 30th June, 1923, parish of Newry, county of Raleigh, frontage 500 yards; term of lease, ten years.

Application No. 12,326, Andrew White, situated on a southern bank of the Middle Arm of Brunswick River, adjoining the western side of the ferry landing, parish of Brunswick, county of Rous, frontage 100 yards; term of lease, ten years.

Application No. 12,382, William Rigdon Mallinson, situated at Mullet Creek, Hawkesbury, adjoining the western boundary of Oyster Lease No. 11,989, parish of Patonga, county of Northumberland, about 1 acre; term of lease, ten years.

Application No. 12,383, William Rigdon Mallinson, situated at Coba Bay, Berowra Creek, Hawkesbury River, about 500 yards westerly and southerly from the western end of Oyster Lease No. 11,687, parish of Berowra, county of Cumberland, frontage 100 yards; term of lease, ten years.

Application No. 12,384, Alfred James Danglade and Amy Danglade, situated at Mooney Mooney Creek, Hawkesbury River, adjoining Oyster Leases Nos. 10,325 and 11,679, and being identical with Amy Danglade's expired Oyster Lease No. 5,269, parish of Cowan, county of Northumberland, frontage 200 yards; term of lease, fifteen years.

Application No. 12,376, John Canning and Walter Barclay, situated at South Channel, Hunter River, in 3 sections; section No. 1, adjoining Oyster Leases Nos. 9,767 and 9,766, section No. 2; section No. 2, adjoining Oyster Lease No. 9,766, sections Nos. 1 and 2; section No. 3, adjoining Oyster Leases Nos. 9,766 (section No. 2) and 8,269 parish of Newcastle, county of Northumberland, frontage 756½ yards (in all); term of lease, ten years.

Application No. 12,381, Carl Christian Mitchell and Henry George Wilton Mitchell, situated at Wagonga River, adjoining the northern end of Oyster Lease No. 10,236, parish of Wagonga, county of Dampier, frontage about 400 yards; term of lease, ten years.

Application No. 12,342, Norman Seldon Higman Bate, situated at Couria Bay, Wallaga Lake, adjoining the northern end of applied-for Oyster Lease No. 12,343, parish of Noorooma, county of Dampier, frontage 166 yards; term of lease, ten years.

Application No. 12,353, John Asquith, situated at Port Stephens, on a western bank of Tilligerry Creek, adjoining Oyster Leases Nos. 10,376 and 11,653, parish of Sutton, county of Gloucester, frontage 1,000 yards; term of lease, fifteen years.

WATER ACT, 1912 (PART II).

THE Water Conservation and Irrigation Commission has received the following application for a License. L.D. of Narrabri:—

C. E. Maguire, pump, on the Namoi River, por. 1, par. Coolga, co. Jamison.

The L.L. Board will publicly inquire into the application at the Court-house, Narrabri, on 19th June, 1923, at 10 a.m.

H. H. DARE,
[7492] Commissioner.

WATER ACT, 1912 (PART II).

THE Water Conservation and Irrigation Commission has received the following applications for Licenses:—

METROPOLITAN L.D.

1. Mow Yee & Co., pump and diversion pipe, on Wolli Creek, por. 241, par. St. George, co. Cumberland.

PARRAMATTA L.D.

2. John Richard Sellors, pump, on Toongabbie Creek, por. 106, par. St. John, co. Cumberland.

The respective L.L. Boards will publicly inquire into the applications at the (1) Board Room, Lands Department, Sydney, on 26th June, 1923, at 10.30 a.m.; (2) at the Court-house, Parramatta, on the 10th July, 1923, at 10.30 a.m.

H. H. DARE,
[7491] Commissioner.

THE Water Conservation and Irrigation Commission requires the services of a Junior Clerk for its Office at Griffith, Murrumbidgee Irrigation Areas.

Remuneration, if living away from home, £147 per annum, which includes salary and allowance.

Applicants must have passed the Intermediate or Leaving Certificate Examinations.

Forms of application may be obtained from Head Office, 247 George-street, Sydney, and the Commission's Offices at Leeton and Griffith.

Applications, with copies only of testimonials, must reach the undersigned not later than 13th June, 1923.

H. BEVAN,
[7474] Acting Secretary.

NOTICE UNDER REAL PROPERTY ACT.

APPLICATIONS by the undermentioned have been made to bring the lands respectively described under the provisions of the Real Property Act. Caveats may be lodged ON OR BEFORE THE 13TH JULY, 1923:—

No. 24,546. Septimus Ralph Levy, Reginald Henry Marks, 1 r. 8 p., in Darby and King sts., adjoin. Church-st., Newcastle.

No. 24,703. Andrew James Dixon, 31¾ p., includ. Dee Bank, No. 46 Harriette-st., Neutral Bay.

No. 24,712. John Robinson, 58 a. 31 p., on Main South Coast rd., opp. south end of Fisher-st., Wollongong.

No. 24,722. Levi Thompson Riley, Elizabeth Finn, 1 r. 37½ p., includ. Nos. 15A, 23, and 68, cnr. Crystal and Margaret sts., Petersham.

No. 24,762. Dorothy Johanne Nielsen, 9½ p., includ. Nos. 1, 3, 5, 7, 38, and 40, cnr. Palmer and Harmer sts., Woolloomooloo.

No. 24,776. James Steel Hutchinson, 28 p., in Darley-rd., 108 feet north-westerly from Wentworth-st., Manly.

No. 24,829. Amelia Kate Hopkins, 1 r. 1¼ p., includ. Meliora, No. 88 Charlotte-st., Ashfield.

No. 24,835. Mary Aloysius Gread, 23¼ p., in Park-av., 84 feet northerly from Hooper-st., Randwick.

No. 24,846. Malley's Limited, 2 r. 5¾ p., in Park-rd. and McCauley-st., Alexandria.

Diagrams delineating these lands may be inspected at the Land Titles Office, Sydney.

W. G. H-WILLIAMS,
Registrar-General.
8th June, 1923. [7496]

NEW SOUTH WALES GOVERNMENT RAILWAYS AND TRAMWAYS.

APPLICATIONS are invited from Graduates in Mechanical and Electrical Engineering of the Sydney University, or other recognised school of engineering of equal standing, for the position of Assistant Engineer in the Locomotive Branch.

Applicants must be less than 21 and not more than 30 years of age. Commencing salary £346 ranging to £466 per annum. Advancement beyond the grade stated depends entirely upon the ability and energy displayed.

Applications should be addressed to the Railway and Tramway Staff Board, Central Station, Sydney, accompanied by copies (only) of testimonials, and must reach that office not later than the 9th June, 1923.

W. J. MORRIS,
[7423] Secretary.

NEW SOUTH WALES GOVERNMENT RAILWAYS AND TRAMWAYS.

APPLICATIONS are invited from Graduates in Mechanical and Electrical Engineering of the Sydney University, or other recognised School of Engineering of equal standing, for the position of Assistant Engineer in the Locomotive Branch.

Applicants must not be less than 21 and not more than 30 years of age. Commencing salary £346, ranging to £466 per annum. Advancement beyond the grade stated depends entirely upon the ability and energy displayed.

Applications should be addressed to the Railway and Tramway Staff Board, Central Station, Sydney, accompanied by copies (only) of testimonials, and must reach that Office not later than the 9th June, 1923.

Applications are invited for a temporary position as Survey Engineering Draftsman, Third Grade, in the Office of the Engineer for Tramways. Commencing salary, £251 per annum.

Application, giving age and full particulars of qualifications and experience, and accompanied by copies (only) of testimonials, are to be addressed to the Secretary, Railway and Tramway Staff Board, Central Station, Sydney, and will be received up to the 1st June, 1923.

W. J. MORRIS,
[7480] Secretary.

NEW SOUTH WALES GOVERNMENT RAILWAYS AND TRAMWAYS.

Railways and Tramways Appeals Board.

Nomination of candidates for election as Member and Deputy Member of the Board to represent Division A—the salaried officers (Railway and Tramway) in the employ of the Commissioners.

By-Election.

IN accordance with clause 8 of By-law No. 492, it is hereby notified that more persons having been nominated than are required to be elected, an election will take place to fill the positions for the unexpired term to 30th November, 1925.

Ballot-papers will be distributed to those members of the Railway and Tramway services who are entitled to vote in sufficient time for the votes to be recorded by 5.0 p.m. on the 18th June, 1923, which is declared the closing time and date of election.

G. H. GRIFFIN,
[7481] Returning Officer.

[7486] Office of the Railway Commissioners for New South Wales,
Sydney, 8th June, 1923.

OPENING OF RAILWAY EXTENSION FROM GRIFFITH TO HILLSTON.

THE Railway Commissioners for New South Wales hereby notify that on and from the 18th June, 1923, the railway from Griffith to Hillston (a distance of 66 miles) will be open for public traffic, and that the existing rates, charges, By-laws, and Regulations will apply to the said line of railway.

By order,

W. JNO. MORRIS,
Secretary to the Railway Commissioners for New South Wales.

[7456] Prothonotary's Office,
Supreme Court,
1st June, 1923.

IT is hereby notified that, under the provisions of the Marriage Act, 1899, No. 15, the undermentioned gentlemen have been appointed by their Honors the Judges to give consent to the marriage of Minors, as follows:—

Alfred Ernest Chapman, Esquire, Police Magistrate, Nyngan, for the State generally.
Edwin Joseph Harrison, Esquire, Police Magistrate, Hay, for the State generally.

By order of the Judges,

A. G. SADDINGTON,
Prothonotary.

The first day of June, 1923.

BY virtue of the authority vested in me by the Districts Courts Act, 1912, I hereby appoint Mr. Peter Loy to act as Bailiff, at Gulgong, of the District Court holden at Mudgee,—to take effect from the date of commencing duty.

L. ARMSTRONG,
[7488] Judge.

NAVIGATION ACT, 1901.

Assessors, Courts of Marine Inquiry.

APPLICATIONS are hereby invited from persons possessing the qualifications hereunder specified who are desirous of appointment as Assessors to assist the Courts of Marine Inquiry constituted under the Navigation Act, 1901.

The appointments are for a period of twelve months from 17th July, 1923, and the remuneration is by fees as prescribed in section 19 of the Navigation Act, 1901.

The Assessors to be appointed will be divided into two classes, viz.:—

Class 1.—Mercantile Marine Masters.
Class 2.—Mercantile Marine Engineers.

The qualifications required for Assessors are as follow:—

Class 1.—Mercantile Marine Masters—

(a) Five (5) years' service as a Master in the Merchant Service, of which two (2) years must have been in command of a sailing ship, with a certificate of competency.
(b) Five (5) years' service as a Master in the Merchant Service, of which two (2) years must have been served in command of a steamship, with a certificate of competency.

Class 2.—Mercantile Marine Engineers—

Five (5) years' service as an Engineer in the Merchant Service, of which two (2) years must have been as Chief Engineer of a sea-going steamship of over one hundred (100) nominal horse-power.

Applications must reach the undersigned not later than 23rd June, 1923, and must be accompanied by testimonials and proof of qualifications.

Any further information can be obtained by inquiry at the undermentioned address.

A. W. BRITTON,
Secretary, Department of Navigation.
Sydney, 1st June, 1923. [7344]

LIQUOR (AMENDMENT) ACT, 1919, SECTION 29.

Notice of Compensation payable.

WHEREAS it has been determined by the Licenses Reduction Board that the licensed publicans' premises mentioned in the Schedule hereunder shall be deprived of their licenses: Notice is hereby given that in each case the compensation awarded by the said Board to the owner, lessee, sublessee, and licensee, or any or either of them, is as shown in such Schedule.

Dated at Sydney, this seventh day of June, 1923.

P. H. ELDRIDGE,
Secretary to the said Board.

Schedule.

Commercial Hotel, Cootamundra.

To Annie Heffernan, of 48 Macaulay-road, Stanmore; Margaret McMahon, of 4 Goodhope-street, Paddington; and Enid Chuck, of 63 Bradley-street, Goulburn, owners, £900; to James F. Duggan, of the Commercial Hotel, Cootamundra, licensee, £600.

Prince Albert Hotel, William and Riley streets, Sydney.

To the Municipal Council of Sydney, Town Hall, Sydney, owner, £2,000; to Stephen Joseph Nolan, of the Prince Albert Hotel, William and Riley streets, Sydney, licensee, £360. [7502]

Metropolitan Board of Water Supply and Sewerage,
Sydney, 27th April, 1923.

NOTICE TO LAY SERVICE PIPES.

Notice to the Owners of Tenements and Premises in—

Blacktown: Abigail-street, from existing main to Railway-street; Railway-street, from Abigail-street to Station-road; Station-road, from Railway-street to Fitzwilliam-road; Fitzwilliam-road, from Station-road to Mimosa-avenue; Mimosa-avenue, from Fitzwilliam-road north-easterly 244 yards (80,195).

Kuring-gai Shire: Shirley-road, from existing main westerly 100 yards (80,209).

Lane Cove: Ulonga-avenue, from Innes-road south-easterly 65 yards (80,236).

Auburn: Rose-crescent, from Park-road westerly 303 yards (60,367).

Bankstown: Bagdad-street, from Park-road to Townsend-street (60,395).

Burwood: Genders-avenue, from Minna-street southerly 93 yards; Highclere-avenue, from Minna-street southerly 92 yards (60,349).

Concord: Tremere-street, from exitsing main to Zoeller-street (60,353).

Ingleburn: Nardoo-street, from existing main to Suffolk-street (60,402).

Kogarah: Prince Edward street, from Station-street to Angelo-square (60,374); Togo-street, from existing main to Railway-parade; Kuroki-street, from existing main to Railway-parade (60,321).

Waverley: Glenayr-avenue, from Merriverie-road, south-west and southerly 379 yards (60,408).

And the various private streets, lanes, courts, and alleys opening thereunto.

THE main pipe in the said street having been laid down, the owners of all tenements and premises situated at above, are hereby required on or before the eighth day of June next, to cause a proper pipe and stop-cocks to be laid, so as to supply water from the main pipe to such tenements and premises.

G. H. SOUTHWICK,
Inspector to the Board of Water Supply
[6667] and Sewerage.

Metropolitan Board of Water Supply and Sewerage,
Sydney, 15th May, 1923.

NOTICE TO LAY SERVICE PIPES.

Notice to the Owners of Tenements and Premises in—

Ashfield: Dobroyde-parade, from Wolseley-street easterly 133 yards (60,428); Scott-street, from existing main to Dalmar-street (60,409).

Concord: Corby-avenue, from existing main south-easterly 57 yards (60,280).

Drummoyne: Janet-street, from existing main to Clements-street; Clements-street, from Miller-street westerly 227 yards; Burnell-street, from Miller-street westerly 368 yards (60,406).

Granville: Rowley-road, from Rawson-street northerly 355 yards (60,396).

Rockdale: Park-avenue, from existing main to Wolli Creek road; Godfrey-street, from Curtis-street to Park-avenue (60,368).

Rockdale: George-street, from King-street south-westerly 45 yards (60,369).

Lane Cove: Kimberley-avenue, from existing main to Cobden-avenue; Cobden-avenue, from Kimberley-avenue to Lane Cove road (80,230).

Manly: Woodland-street, from Lombard-street to Harbord-street; Griffiths-street, from existing main to Woodland-street (80,239).

Mosman: Hopetoun-avenue, from existing main to Kirkoswold-avenue (80,240).

And the various private streets, lanes, courts, and alleys opening thereunto.

THE main pipe in the said streets having been laid down, the owners of all tenements and premises situated at above are hereby required, on or before the twenty-ninth day of June next, to cause a proper pipe and stop-cocks to be laid, so as to supply water from the main pipe to such tenements and premises.

G. H. SOUTHWICK,
Inspector to the Board of Water Supply
[7076] and Sewerage.

Metropolitan Board of Water Supply and Sewerage,
Sydney, 6th June, 1923.

NOTICE TO LAY SERVICE PIPES.

Notice to the Owners of Tenements and Premises in—

Canterbury: Trevenar-street, from King-street to Goodlet-street; Goodlet-street, from existing main to Melville-street; Melville-street, from Goodlet-street to Ettrick-street (60,424).

Concord: Beaconsfield-avenue, from Crane-street north-easterly 193 yards (60,432); Heath-street, from existing main to Major Bay road; Major Bay road, from Heath-street northerly 98 yards (60,458).

Granville: Wynyard-street, from Woodville-road easterly 205 yards (60,397).

Kogarah: Prince Edward street, from English-street to Station-street (60,431).

Waverley: Dickson-street, from Murray-street to Bronte-street (60,438).

Blacktown: Reynolds-avenue, from Fitzwilliam-road to Old Windsor road (80,217).

Hunter's Hill: Right of way, from Crescent-street westerly 92 yards (80,254).

Ryde: Isabel-street, from Lane Cove road to Smith-street (80,270).

And the various private streets, lanes, courts, and alleys opening thereunto.

THE main pipe in the said streets having been laid down, the owners of all tenements and premises situated at above are hereby required, on or before the twentieth day of July next, to cause a proper pipe and stop-cocks to be laid, so as to supply water from the main pipe to such tenements and premises.

G. H. SOUTHWICK,
Inspector to the Board of Water Supply
[7498] and Sewerage.

Metropolitan Board of Water Supply and Sewerage,
Sydney, 22nd May, 1923.

NOTICE TO LAY SERVICE PIPES.

Notice to the Owners of Tenements and Premises in—

Canterbury: Byron-street, from Beamish-street to Beamish-road; Beamish-road, from Byron-street to existing main (60,429).

Enfield: Hillcrest-avenue, from Dean-street northerly 229 yards (60,411).

Fairfield: Woodville-road, from Southern-road to New-street; New-street, from Woodville-road westerly 300 yards (60,415); Henry-street, from Railway-crescent easterly 121 yards (60,400); Henry-street, from existing main southerly 20 yards (60,419).

Granville: Abbott-street, from existing main to Cohen-street; Cohen-street, from Abbott-street to May-street; May-street, from Cohen-street to existing main (60,324); Clyde-street, from Fourth-street to Third-street (60,347).

Kogarah: Belmore-road, from Gallipoli-street to Maher-street (60,332).

Hornsby: Loftus-street, from Pennant Hills road to Victoria-road; Killaloe-street, from Loftus-street to Wilson-street (80,263); Cheltenham-road, from Sutherland-road north-easterly 177 yards (80,245).

Manly: Jamieson-avenue, from Old Pittwater road westerly 192 yards (80,257).

Prospect and Sherwood: Braeside-road, from Merrylands-road to Old Prospect road (80,197); Burford-street, from Merrylands-road to The Avenue (80,226); Davies-street, from Merrylands-road to Henson-street (80,213).

And the various private streets, lanes, courts, and alleys opening thereunto.

THE main pipe in the said street having been laid down, the owners of all tenements and premises situated at above are hereby required, on or before the fifth day of July next, to cause a proper pipe and stop-cocks to be laid, so as to supply water from the main pipe to such tenements and premises.

G. H. SOUTHWICK,
Inspector to the Board of Water Supply
[7193] and Sewerage.

Metropolitan Board of Water Supply and Sewerage,
Sydney, 8th May, 1923.

NOTICE TO LAY SERVICE PIPES.

Notice to the Owners of Tenements and Premises in—

Canterbury: Yangoora-road, from Garrong-road to Wangee-road (60,401).

Granville: Robertson-street, from existing main to Guildford-road (60,355).

Randwick: Kennedy-street, from Barker-street to Haig-street (60,393).

Waverley: George-street, from Old South Head road to Peel-street (60,418); Dellview-street, from existing main to Tamarama-avenue; Tamarama-avenue, from Dellview-street easterly 89 yards (60,398).

Manly: Hilltop-crescent, from Ashley-parade to Austin-street (80,238).

Willoughby: McClelland-street, from existing main to Victoria-avenue; Victoria-avenue, from McClelland-street to Robert-street; Robert-street, from existing main to Victoria-avenue; Fourth-avenue, from Robert-street to McClelland-street (80,212); Bedford-street, from existing main to Warrane-road; Warrane-road, from Bedford-street to existing main (80,248).

And the various private streets, lanes, courts, and alleys opening thereunto.

THE main pipe in the said streets having been laid down, the owners of all tenements and premises situated at above, are hereby required, on or before the twenty-second day of June next, to cause a proper pipe and stop-cocks to be laid, so as to supply water from the main pipe to such tenements and premises.

G. H. SOUTHWICK,
Inspector to the Board of Water Supply
[6929] and Sewerage.

Metropolitan Board of Water Supply and Sewerage,
Sydney, 29th May, 1923.

NOTICE TO LAY SERVICE PIPES.

Notice to the Owners of Tenements and Premises in—

Auburn: Pine-street, from Park-road to Gordon-street (60,413); St. Hellier's road, from existing main to existing main (60,378).

Concord: Cross-street, from Station-street to Wellbank-road (60,421).

Kogarah: Frederick-street, from Rosa-street to Ada-street; Ada-street, from Frederick-street northerly 191 yards (60,337).

Lidcombe: Patrick-street, from Alphin-street easterly 101 yards (60,382).

Blacktown: Railway property, from Railway-parade to road of access; road of access, from railway property to unnamed road; unnamed road, from road of access westerly 641 yards; unnamed road, from end of 6-inch main to Doonside-road (80,228).

Hornsby: Smith-street, from Laurel-avenue to Pembroke-street (80,242); Stanley-street, from existing main to Chester-street (80,249).

Manly: Oyama-avenue, from Addison-road easterly and northerly 82 yards (80,258).

Prospect and Sherwood: Addlestone Row, from The Avenue northerly 172 yards (80,260).

And the various private streets, lanes, courts, and alleys opening thereunto.

THE main pipe in the said streets having been laid down, the owners of all tenements and premises situated at above are hereby required on or before the thirteenth day of July next, to cause a proper pipe and stop-cocks to be laid, so as to supply water from the main pipe to such tenements and premises.

G. H. SOUTHWICK,
Inspector to the Board of Water Supply
[7429] and Sewerage.

Metropolitan Board of Water Supply and Sewerage.
Sydney, 1st May, 1923.

NOTICE TO LAY SERVICE PIPES.

Notice to the Owners of Tenements and Premises in—

Concord: Melbourne-street, from existing main to Alexandra-street (60,399).

Drummoyne: Brent-street, from Undine-street to Seabrook-avenue; Seabrook-avenue, from Brent-street to Barnstable-road (60,410).

Granville: Cross-street, from existing main to existing main (60,334).

Waverley: Tower-street, from Young-street to Jenson-avenue (60,407).

Blacktown: Toongabbie-road, from Targo-road to Portico-avenue; Portico-avenue, from Toongabbie-road northerly 159 yards (80,216); Patrick-street, from Alpha-street northerly 116 yards; Patrick-street, from Alpha-street southerly 142 yards (80,221).

Manly: Collingwood-street, from Pittwater-road to Queenscliff-road (80,244).

And the various private streets, lanes, courts, and alleys opening thereunto.

THE main pipe in the said street having been laid down, the owners of all tenements and premises situated at above, are hereby required on or before the fifteenth day of June next to cause a proper pipe and stopcocks to be laid, so as to supply water from the main pipe to such tenements and premises.

G. H. SOUTHWICK,
Inspector to the Board of Water Supply
[6793] and Sewerage.

HUNTER DISTRICT WATER SUPPLY AND SEWERAGE BOARD.

Notice to Lay Service Pipes.

Notice to the owner, occupier, or mortgagee (as the case may be) of tenements and premises situated in—

Newcastle: Ravenshaw-street, from Bull-street to Parry-street.

Waratah: Christoe-road, from end of existing watermain easterly 220 yards towards Crescent-road.

Lake Macquarie Shire and Merewether: Date-street, from end of existing watermain near Case-street to Moira-street; Rifle-street, from Union-street to Date-street.

Merewether: Ulick-street, from Fellows-street easterly 90 yards.

Hamilton: Darling-street, from Gordon-avenue to Stewart-street; Cram-street, from Elliott-street to Stewart-avenue; Stewart-avenue, from Turnbull-street to Gordon-avenue; Cram-street, from Elliott-street to Porcher-street; Beaumont-street, from Darling-street to Pulver-street.

Lambton: Durham-road, from Karoola-road easterly 110 yards; Chilcott-street, from Morehead-street westerly 253 yards.

Lake Macquarie Shire (Cardiff): John-street, from Russell-street to Macquarie-road; Macquarie-road, from John-street to Arthur-street; Arthur-street, from Macquarie-road to Queen's-avenue; Marianne-street, from Main-road 140 yards to end of street; Unnamed street, from end of existing watermain easterly 100 yards from Marianne-street; Harrison-street, from end of existing watermain southerly 132 yards to Main-road; Mary-street, from Thomas-street southerly 102 yards.

THE main pipe in the said streets having been laid down, the owner, occupier, or mortgagee (as the case may be) of tenements and premises situated as above is hereby required, on or before the 6th July, 1923, to cause a proper pipe and stop-cocks to be laid, so as to supply water from the main pipe to such tenements and premises.

ALFRED E. FRY,
Board's Office, Newcastle, Secretary.
21st May, 1923. [7170]

HUNTER DISTRICT WATER SUPPLY AND SEWERAGE BOARD.

NOTICE TO LAY SERVICE PIPES.

NOTICE to the owner, occupier, or mortgagee (as the case may be) of tenements and premises situated in—

Cessnock Shire (Rutherford): Singleton-road, from Rutherford Reservoir westerly 2,640 yards to Racecourse.

Cessnock Shire (Homeville): Green-street, from Station-street westerly 98 yards.

Tarro Shire (Stanford Merthyr): Maitland-street, from end of existing watermain south-westerly 74 yards.

THE main pipe in the said streets having been laid down, the owner, occupier, or mortgagee (as the case may be) of tenements and premises situated as above is hereby required, on or before the 6th July, 1923, to cause a proper pipe and stop-cocks to be laid, so as to supply water from the main pipe to such tenements and premises.

ALFRED E. FRY,
Secretary.

Board's Office, Newcastle,
21st May, 1923. [7171]

[7057] Sydney, 18th May, 1923.

APPLICATIONS FOR LEASES FOR OYSTER CULTURE.

IT is hereby notified that the undermentioned persons have applied to lease for oyster culture the portions of land described hereunder opposite their respective names.

Objections may be lodged at the Chief Secretary's Department, Fisheries Branch, wtihin thirty days of the date of this notice, against the leasing of any of the portions. If interference with a hauling ground is alleged, a statutory declaration by a licensed fisherman must be submitted to the effect that the area has been hauled during the preceding twelve months.

E. B. HARKNESS,
Under-Secretary.

Application No. 12,351, John Owen, on Riley's Island, Brisbane Water, adjoining Oyster Leases Nos. 6,785 and 12,031, and being identical with the applicant's Oyster Lease No. 5,313, expiring 31st May, 1923, parish of Kincumber, county of Northumberland, 300 yards foreshore; term of lease, fifteen years.

Application No. 12,345, Herbert Raymond Walsh and Arthur Edward Bond, on Orogandiman or Freeburn Island, Clarence River, adjoining Oyster Leases Nos. 8,021 and 10,752, parish of Taloumbi, county of Clarence, 500 yards foreshore; term of lease, fifteen years.

Application No. 12,311, Albert Laver, on a small island in Waterfall Creek, Clyde River, adjoining Oyster Lease No. 12,049, parish of Goba, county of St. Vincent, about 450 yards foreshore; term of lease, ten years.

Application No. 12,355, Claud Joseph Manning, on a southern bank of Currambene Creek, adjoining Oyster Leases Nos. 7,992 and 12,117, and being identical with the applicant's Oyster Lease No. 5,295, expiring 31st May, 1923, parish of Currambene, county of St. Vincent, 200 yards foreshore; term of lease, ten years.

Application No. 12,246, Etele Edwin Gâbor de Gyulay, on a southern bank of Hawkesbury River, adjoining the western end of Oyster Lease No. 11,252, parish of Cowan, county of Cumberland, 114 yards foreshore; term of lease, ten years.

Application No. 12,318, William Thomas, offshore in Christmas Bay, Mooney Mooney Creek, Hawkesbury River, adjoining the northern boundary of Oyster Lease No. 12,075, parish of Cowan, county of Northumberland, about 1 a. 2 r.; term of lease, ten years.

Application No. 12,319, William Thomas, offshore in Christmas Bay, Mooney Mooney Creek, Hawkesbury River, adjoining the southern boundary of Oyster Lease No. 12,075, parish of Cowan, county of Northumberland, about 3 acres; term of lease, ten years.

Application No. 12,206, Sydney Alfred Wood, on a southern bank of Karuah River, Port Stephens, south of Needle Island, parish of Karuah, county of Gloucester, 250 yards foreshore; term of lease, ten years.

Application No. 12,253, Sydney Alfred Wood, on a northern bank of Karuah River, Port Stephens, north of Needle Island, parish of Karuah, county of Gloucester, 250 yards foreshore; term of lease, ten years.

Application No. 12,254, Sydney Alfred Wood, on Needle Island, Karuah River, Port Stephens, parish of Karuah, county of Gloucester, 605 yards foreshore; term of lease, ten years.

Application No. 12,327, Alexander Theodore Ruprecht, at Rookes Point, on a southern shore of Port Stephens, adjoining Oyster Leases Nos. 7,564, section No. 1, and 10,367, and being identical with the applicant's expired Oyster Lease No. 5,812, parish of Sutton, county of Gloucester, 200 yards foreshore; term of lease, fifteen years.

PUBLIC SCHOOL TENDERS.

TENDERS, plainly endorsed and addressed to the Under Secretary, Department of Education, Sydney, will be received up till 2 p.m. on the dates mentioned for the works specified below. Full particulars on tender forms and those bound with the Specifications.

ALBERT BRUNTNELL,
Minister for Education.

14th June, 1923.

Ashfield—Additions. (Plans, Bills of Quantities, &c., at Head Office.)

Byron Bay—Erection of Additional Building, Repairs, &c. (Plans, &c., at Head Office; District Works Office, Lismore; and at Public Schools, Byron Bay and Mullumbimby.)

Lynch's Creek—Additions, Improvements, &c. (Plans, &c., at Head Office, and at Public Schools, Casino, Kyogle, and Lynch's Creek.)

Upper Orara—Removal of School Building from Ulmarra. (Plans, &c., at Head Office, and at Public Schools, Grafton, Ulmarra, Coff's Harbour, and Upper Orara.)

21st June, 1923.

Corowa—Additions, &c. (Plans, &c., at Head Office, and at Public Schools, Albury, Corowa, and Culcairn.)

Darlinghurst—Erection of New School Building, &c. (Plans, &c., at Head Office.)

Northmead—Erection of School Building. (Plans, &c., at Head Office, and at Public School, Parramatta).

Roseville—Provision of Additional Sanitary Accommodation. (Plans, &c., at Head Office.)

South West Rocks—Additions, &c. (Plans, &c., at Head Office; District Works Office, Kempsey; and at Public Schools, Macksville and South West Rocks.)

Young—Additions and Alterations. (Plans, &c., at Head Office; District Works Office, Cootamundra; and at Public Schools, Murrumburrah and Young.)

Coraki—Additions, &c. (Plans, &c., at Head Office; District Works Office, Lismore; and at Public Schools, Casino and Coraki.)

Erskineville—Additions and Alterations. (Plans, &c., at Head Office.)

Ballina (fresh tenders)—Additions, &c. (Plans, &c., at Head Office; District Works Office, Lismore; and at Public Schools, Coraki and Ballina.)

Coogee (fresh tenders)—Additions. (Plans, &c., at Head Office.)

28th June, 1923.

Erraring, via Dora Creek—Erection of School Building. (Plans, &c., at Head Office; and at District Works Office, Newcastle.)

Sutton—Erection of New School and Residence. (Plans, &c., at Head Office; District Works Office, Goulburn; and at Public Schools, Queanbeyan and Yass.)

Bundarra—Additions, &c. (Plans, &c., at Head Office, and at Public Schools, Inverell, Bingara, and Bundarra.)

Narrabeen—Additions. (Plans, &c., at Head Office.)

DEPARTMENT OF PUBLIC WORKS—TENDERS FOR LEASING.

TENDERS will be received up to 2 p.m. on the dates specified for the undermentioned. Tenderers to state what rental they are prepared to offer, or the lowest sum for which they will work the Watering Place with the privilege of retaining the collections authorised by Regulation. Envelopes containing tenders must be addressed to the Presi-

dent, Tender Board, Public Works Department, Sydney, and have legibly endorsed upon the face thereof the name of the Public Watering Place for which tender is submitted. Tenders must be accompanied by a deposit of £5, and should specify the names and addresses of two proposed sureties. The Department does not bind itself to accept any tender.

The lease will be subject to the provisions of the Public Watering Places Act, 1900, and the Regulations thereunder. The lessee may cultivate the tenant's lease, and any improvements which he may effect in the shape of clearing and burning-off timber may be considered in his favour should he tender for a new lease at the expiration of his term.

Copies of the Act, Regulations, conditions of lease, and agreement may be seen, and further information and form of tender may be obtained from the local District Works Office, or from the Department of Public Works, Sydney.

2nd July, 1923.

Helman's Tank, 640 acres, road Cobar to Bourke, Dubbo District.
Belarabon Tank, 640 acres, road Mossgiel to Cobar, Hay District.
Coonavittra Tank, 640 acres, road Wilcannia to Cobar, Hay District.
Dry Lake Tank, 1,279 acres, road Wilcannia to Milparinka, Broken Hill District.

16th July, 1923.

Silverton Tank, 99½ acres, road Broken Hill to Cockburn, Broken Hill District.

Note.—Term of lease to be for five years from 1st August, 1923, in each case.

R. T. BALL.

SYDNEY HARBOUR BRIDGE TENDERS—EXTENSION OF TIME.

TENDERS are invited by the Government of New South Wales for the CONSTRUCTION OF THE SUPERSTRUCTURE AND SUBSTRUCTURE OF A CANTILEVER BRIDGE ACROSS SYDNEY HARBOUR FROM DAWES POINT TO MILSON'S POINT, embracing a main span of 1,600 feet in the clear, centre to centre of main piers, and a length of main bridge 2,600 feet centre to centre of anchor piers. The total length of main bridge and approach spans included in tender is 3,810 feet; also an ALTERNATIVE TENDER for the CONSTRUCTION OF THE SUPERSTRUCTURE AND SUBSTRUCTURE OF AN ARCH BRIDGE ACROSS SYDNEY HARBOUR FROM DAWES POINT TO MILSON'S POINT, embracing a main span of 1,650 feet in the clear centre to centre of bearings. The total length of main bridge and approach spans included in tender is 3,770 feet. Either bridge is to provide for four lines of railway, six lines of vehicular traffic, and footway accommodation.

Copies of Specification, including Plans, Technical Information, General Conditions, and Tender Forms, may be obtained by bona fide tenderers on application to the Under Secretary for Public Works, Sydney, or to the Agent-General for New South Wales, Australia House; The Strand, London; the Minister of Railways and Canals, Ottawa; The Australian Trade Commissioner in the United States, New York; or the Bureau of Foreign and Domestic Commerce, Washington, D.C., United States.

Tenders, the time for which has been extended, must reach the Under Secretary for Public Works, Sydney, New South Wales, not later than 30th November, 1923.

R. T. BALL,
Minister for Public Works and Railways.

[7503] Department of Public Works,
Sydney, 7th June, 1923.

SUPPLY OF CEMENT.

PERSONS desirous of supplying the Government of New South Wales with Cement are invited to submit offers in writing, addressed to myself, as above, up to noon on Saturday, 30th June, and endorsed, "Offer to supply Cement."

The quantity required may, for the purpose of this offer, be taken at 50,000 tons per annum, and the material will be required to pass the tests prescribed in the Public Works Department's Specification.

Offers should state the date upon which delivery could commence, the price to be on trucks at the works, and location, with the rail mileage to Sydney to be stated. The proposed duration of the contract should be set out, together with any stipulations for adjustment of price within the period stated.

R. T. BALL,
Minister for Public Works and Railways.

DEPARTMENT OF PUBLIC WORKS—TENDERS FOR WORKS.

TENDERS will be received up to 2 p.m. on the dates specified for the undermentioned works. Envelopes containing tenders must be addressed to the President, Tender Board, Public Works Department, Sydney, and have legibly endorsed upon the face thereof the name of the work for which tender is submitted. The Government does not bind itself to accept the lowest or any tender.

Specifications and plans of all works may be seen in Contractor's Room, Public Works Department, Sydney, in addition to the other places mentioned.

Plans will be supplied at the rate of 5s. for each sheet, and specifications at 5s. per copy. Payment to be made to Accountant of Department. For Architectural Works, plans only may be purchased.

11th June, 1923.

Narran River at Angledool, road Walgett to Goodooga—Construction of Timber Beam Bridge. (Specification, &c., at Court-houses, Moree, Narrabri, and Walgett.)
Supply and delivery of Leather Sleeves for Sand-pump Dredgers, from 1st July, 1923, to 30th June, 1924.
Parramatta-road—Supply and delivery of Asphaltum.

18th June, 1923.

Armidale Water Supply—Construction of Earth Dam, with Reinforced Concrete Core Wall, &c., and Alterations and Extensions to Reticulation. (Specification, &c., at Public Works Office, Newcastle, and Court-house, Armidale.)
Newcastle General Hospital—Installation of Cornish Boiler. (Specification, &c., at Public Works Office, Newcastle.)

26th June, 1923.

Cowra District Hospital—Alterations and additions. (Specification, &c., at Court-house, Cowra; and District Works Office, Bathurst.) (Fresh Tenders.)
Grave of Richard Cunningham—Work in connection with enclosure. (Specification, &c., at District Works Office, Dubbo.)
Newcastle Pilots' Cottages—Repairs and Renovations. (Specification, &c., at Public Works Office, Newcastle.)

2nd July, 1923.

Registrar-General's Department—Construction and Fixing of Metal Shelving in Land Titles Branch.

9th July, 1923.

Steel Hopper Punts for Dredge Service—Construction and delivery of Two 550-ton Punts. (Fresh Tenders; Specification, &c., at Departments of Public Works, Melbourne and Brisbane; and Public Works Office, Newcastle.)

23rd July, 1923.

Glen Innes Water Supply—Supply and Erection of Pumping Machinery and Removal of Existing Temporary Plant. (Fresh Tenders; amended Specification.)

R. T. BALL.

[7315] State Contracts Control Board,
15 Young-street,
Sydney, 25th May, 1923.

SUPPLIES AND SERVICES FOR THE PUBLIC SERVICE.

TENDERS will be received by the State Contracts Control Board for the following supplies, up till 2.30 p.m.:—

Tuesday, 12th June, 1923.

Photographic Plates, &c.

Forms and further particulars obtainable at the Board's Office, Government Stores Building, 15 Young-street, Sydney.

A. BERCKELMAN,
Chairman.

[7501] State Contracts Control Board,
15 Young-street,
Sydney, 5th June, 1923.

TENDERS will be received by the State Contracts Control Board, up till 2·30 p.m. on Tuesday, the 12th June, for—

Soap (42 tons).

Forms and further particulars obtainable at the Board's Office, Government Stores Building, 15 Young-street, Sydney.

A. BERCKELMAN,
Chairman.

NEW SOUTH WALES GOVERNMENT RAILWAYS (SYDNEY HARBOUR BRIDGE).

TENDERS will be received at the Office of the Railway Commissioners, Bridge-street, Sydney, until 12 noon on Wednesday, 4th July, 1923 (extended from 30th May, 1923), for the Supply, Delivery, and Erection of Three (3) Reversible Escalators at Lavender Bay Railway Station, North Sydney.

Specifications and tender forms obtainable at the Office of Chief Engineer, Metropolitan Railway Construction, and Sydney Harbour Bridge, room 51, Public Works Building, Bridge-street, Sydney.

All tenders to be properly endorsed. No tender necessarily accepted.

W. J. MORRIS,
Secretary.

[7062]

[7075] Water Conservation and Irrigation Commission, 16th May, 1923.

FRESH TENDERS, plainly endorsed, and addressed to the Acting Secretary, Water Conservation and Irrigation Commission, 247 George-street, Sydney, will be received up to 2 p.m. on Monday, 11th June, 1923, from persons willing to contract for construction of Distributing Works for Quabothoo Bore Water Trust District.

Plans and specifications may be inspected at above address, also at the offices of the Clerks of Petty Sessions at Walgett and Coonamble.

H. BEVAN,
Acting Secretary.

[W.C. & I.C. 1922-9,133.]

NEW SOUTH WALES GOVERNMENT RAILWAYS AND TRAMWAYS.

TENDERS will be received at the Office of the Railway Commissioners, Bridge-street, Sydney, until 12 noon on the dates shown for the services specified:—

13TH JUNE, 1923.

For the supply of two (2) 20-000 K.W. 50 Cycle 11,000 Volt Turbo-alternators for the White Bay Power-house, to specification No. 594, copies of which are obtainable from Chief Electrical Engineer, 61 Hunter-street, Sydney. Price, £1 for first copy, and subsequent copies 10s. each.

For the supply of Loco. Engine Bearing Oil to Specification. Tender forms and further particulars from Comptroller of Stores, Wilson-street, Newtown.

For the Cleaning of Live Stock Wagons at St. Mary's, Blacktown, and Richmond Line Stations for one year from 1st July, 1923. Particulars and specifications obtainable from Chief Traffic Manager (Goods Branch), First Floor, Central Station, Sydney.

20TH JUNE, 1923.

For the manufacture and supply of one hundred (100) 5,000-gallon Steel Water Tanks, required for carrying in "U" wagons. Tender forms, specifications, and drawings obtainable at the Office of the Chief Mechanical Engineer, Wilson-street, Redfern.

For the supply of Lubricator Pads. Tender forms and further particulars obtainable from Comptroller of Stores, Wilson-street, Redfern.

For the supply and delivery of Twenty-four (24) ¾-yard Side Tipping Steel Trucks, low standard, 2-foot gauge, bodies to be strongly constructed, overall dimensions of undercarriage to be not more than 5 feet, and to be accompanied by specification giving full details. Time of delivery to be stated. Tenderers to supply diameter of wheels, tread of wheels, and thickness of iron used in construction of body.

4TH JULY, 1923.

For the Supply of one (1) Venturi Water Meter with accessories for Zarra-street Power-house, Newcastle, to Specification No. 599, obtainable from Chief Electrical Engineer, 61 Hunter-street, Sydney, price first copy, 5s., subsequent copies, 2s. 6d. each.

4TH JULY, 1923 (EXTENDED FROM THE 31ST MAY).

For the supply and delivery and erection of three (3) Reversible Escalators, at Lavender Bay Railway Station, North Sydney.

Specifications and tender forms obtainable at the Office of the Chief Engineer, Metropolitan Railway Construction, and Sydney Harbour Bridge, Room 51, Public Works Building, Bridge-street, Sydney.

8TH AUGUST, 1923.

For supply of Six (6) Water Tube Boilers, with accessories, for White Bay Power-house, Sydney, to Specification No. 607, from Chief Electrical Engineer, 61 Hunter-street, Sydney; price, 20s. for first copy, and 10s. for subsequent copies.

For supply of One (1) 50-ton Overhead Travelling Crane for White Bay Power-house. Specification No. 605. Price, 5s., from Chief Electrical Engineer.

19TH SEPTEMBER, 1923.

For One 7,500 k.w Frequency Changer for White Bay Power House to Specification 608 (price 5s.), from Chief Electrical Engineer, 61 Hunter-street, Sydney.

All tenders to be properly endorsed. No tender necessarily accepted. Make cheques payable "Railway Commissioners."

W. J. MORRIS,
Secretary.

Mines Department Notices.

PROCLAMATION—MINING ACT, 1906.

I, SIR WALTER EDWARD DAVIDSON, the Governor of the State of New South Wales and its Dependencies, in the Commonwealth of Australia, in pursuance of the provisions of the Mining Act, 1906, do, by this my Proclamation, declare the lands set out in the Schedule hereunder to be private lands for the purposes of Part IV of the said Act, from the date of publication hereof:—

SCHEDULE REFERRED TO.

EASTERN DIVISION.

LAND DISTRICT OF NEWCASTLE; LAKE MACQUARIE SHIRE.

County Northumberland, parish Teralba. The private land within portions 42, 40, 41, 32, 62, 56, 57, 58, 1, 2, and 102.

[1923-2,627 L.B.]

Signed and sealed at Sydney, this twenty-third day of May, 1923.

(L.S.) W. E. DAVIDSON,
Governor.

By His Excellency's Command,
J. C. L. FITZPATRICK.

[6912] GOD SAVE THE KING!

PROCLAMATION—MINING ACT, 1906.

I, SIR WALTER EDWARD DAVIDSON, the Governor of the State of New South Wales and its Dependencies, in the Commonwealth of Australia, in pursuance of the provisions of the Mining Act, 1906, do, by this my Proclamation, declare the lands set out in the Schedule hereunder to be private lands for the purposes of Part IV of the said Act, from the date of publication hereof:—

SCHEDULE REFERRED TO.

Portion Nos. 218, 200, 193, 184, 185, county Durham, parish Liddell, village Liddell.

[1923-2,628 L.B.]

Signed and sealed at Sydney, this twenty-third day of May, 1923.

(L.S.) W. E. DAVIDSON,
Governor.

By His Excellency's Command,
J. C. L. FITZPATRICK.

[6911] GOD SAVE THE KING!

PROCLAMATION—MINING ACT, 1906.

I, SIR WALTER EDWARD DAVIDSON, the Governor of the State of New South Wales and its Dependencies, in the Commonwealth of Australia, in pursuance of the provisions of the Mining Act, 1906, do, by this my Proclamation, declare the lands set out in the Schedule hereunder to be private lands for the purposes of Part IV of the said Act from the date of publication hereof:—

SCHEDULE REFERRED TO.

Eastern Division, Land District of Newcastle, Lake Macquarie Shire. The parts of portions 44A and 45, parish of Kahibah, county of Northumberland, bounded on the north by portion 127, on the east by the western side of the road separating portions 45 and 46, on the south by portions PML 3 and PML 8, and on the west by portions 41A and 42A.
[1923-2,820 L.B.]

Signed and sealed at Sydney, this twenty-fourth day of May, 1923.

(L.S.) W. E. DAVIDSON,
Governor.

By His Excellency's Command,
J. C. L. FITZPATRICK.

[7048] GOD SAVE THE KING!

PROCLAMATION—MINING ACT, 1906.

I, SIR WALTER EDWARD DAVIDSON, the Governor of the State of New South Wales and its Dependencies, in the Commonwealth of Australia, in pursuance of the provisions of the Mining Act, 1906, do, by this my Proclamation, declare the lands set out in the Schedule hereunder to be private lands for the purposes of Part IV of the said Act, from the date of publication hereof:—

SCHEDULE REFERRED TO.

Portion No.	Area.	Locality.	
		County.	Parish.
34A	a. r. p. 273 0 0 (ex roads).	Northumberland.	Kahibah.

[1923-2,460 L.B.]

Signed and sealed at Sydney, this twenty-third day of May, 1923.

(L.S.) W. E. DAVIDSON,
Governor.

By His Excellency's Command,
J. C. L. FITZPATRICK.

[6775] GOD SAVE THE KING!

APPOINTMENTS.

DEPARTMENT OF MINES.

HIS Excellency the Governor, with the advice of the Executive Council, has been pleased to appoint the undermentioned Police officers as Inspectors for the State, under the provisions of the Explosives Act, 1905, and the Inflammable Liquid Act, 1915:—
[Ms. 1923-2,777-101]

J. C. L. FITZPATRICK, Secretary for Mines.

SCHEDULE.

Constable John Dunbar, stationed at Oranmeir.
Constable Frederick James Wiggins, stationed at Bobadah.
Sergeant Third Class Arthur Armstrong, stationed at Waratah.
Sergeant Third Class Robert Richard Small, stationed at Greta.
Sergeant Second Class Henry Josiah Leggatt, stationed at Moss Vale.
Constable First Class Griffith, stationed at Bullahdelah.
Constable Percy William Campbell, stationed at Wanganella.
Sergeant Second Class Alfred Turner Osborne, stationed at Penrith.
Constable Cecil William Marsh, stationed at Enngonia.

[7489] Department of Mines,
Sydney, 8th June, 1923.

NOTICES TO APPLICANTS FOR LEASES FOR MINING AND FOR PURPOSES IN CONNECTION WITH MINING; TO LESSEES UNDER SUCH LEASES; AND TO WHOM IT MAY CONCERN.

NOTICE IS HEREBY GIVEN THAT—

HIS Excellency the Governor, with the advice of the Executive Council, has approved of the grant of Leases of Crown Lands in satisfaction of the undermentioned applications:—

FOR GOLD-MINING LEASES.

(1923-3,548; 3,549 L.B.)

Application No. 144 (local 167), Forbes, Samuel John Hill, GL 19, county Forbes, parish Boyd, 5 acres, 9th February, 1923.
Application No. 115 (local 305), Orange, John Riley, GL 10, county Bathurst, parish Clinton, 10 acres, 17th August, 1922.

FOR A MINERAL LEASE.

(1923-3,550 L.B.)

*Application No. 164 (local 270), Lithgow, Frederick Herbert Bray Bullock, ML 25, county Cook, parish Lett, 57 acres, 26th August, 1922.

FOR A MINING PURPOSES LEASE.

(1923-3,552 L.B.)

Application No. 22 (local 550)), Broken Hill, Broken Hill South Limited, ML 269, county Yancowinna, parish Picton, 34 perches, 16th February, 1922.

FOR A MINERAL LEASE.

(1923-3,553 L.B.)

Application No. 372-183-124A, Tingha, George Henry Dasey, ML 8, county Hardinge, parish Aconite, 10 acres, 31st May, 1922.

(In lieu of notice appearing in Government Gazette No. 141 of 29th September, 1922,—but to take effect from that date.)

*Part of the surface excepted.

J. C. L. FITZPATRICK, Minister for Mines.

HIS Excellency the Governor, with the advice of the Executive Council, has voided the Gold-mining Leases of Crown Lands granted in satisfaction of the undermentioned applications, the lessees having neglected or refused to execute the same.

(1923-3,184; 3,185; 3,186; 3,187; 3,048 L.B.)

Application No. 238 (local 300), Canbelego, Charles McLaughlin, GL 152, county Flinders, parish Budgery, 6 a. 1 r. 9 p., 5th February, 1923, date of lease.

Application No. 169 (local 277), Copmanhurst, Douglas Frank Scott, GL 19, county Drake, parish Churchill, 10 acres, 15th March, 1923, date of lease.

Application No. 171 (local 279), Copmanhurst, Douglas Frank Scott, GL 33, county Drake, parish Churchill, 8 acres, 1st March, 1923, date of lease.

Application No. 139 (local 227), Drake, Ernest Harry Young, Peter Poulsen, John Scott, and Henry Atlas Rogers, GL 12, county Drake, parish Drake, 19 acres, 15th March, 1923, date of lease.

Application No. 147 (local 329), Cobar, Patrick Bodkin, GL 70, county Robinson, parish Moquilamba, 25 acres, 1st March, 1923, date of lease.

J. C. L. FITZPATRICK, Minister for Mines.

HIS Excellency the Governor, with the advice of the Executive Council, has refused the undermentioned application for a Mineral Lease of Crown Lands:—

(1923-3,551 L.B.)

Application No. 41 (local 55), Port Macquarie, John L. Ruthven, MT 5, county Macquarie, parish Pappinbarra, 35 acres, 20th January, 1923.

J. C. L. FITZPATRICK, Minister for Mines.

HIS Excellency the Governor, with the advice of the Executive Council, has approved of the grant of leases in satisfaction of the undermentioned applications for Mining Leases of Private Lands.

(1923-3,573, 3,547 L.B.)

Application No. 170 (local 330), Orange, Henry John Derrett, PGL 84, part of portion 61, county Bathurst, parish Huntley, 11 a. 2 r. 5 p., surface right 1 acre, dated 28th November, 1922.
Application No. 8 (local 20), Picton, Edward Ernest Tyler, portion 85, county Camden, parish Bargo, 40 acres, dated 9th February, 1923.
Application No. 9 (local 21), Picton, Edward Ernest Tyler, portion 146, county Camden, parish Bargo, 40 acres, dated 9th February, 1923.

J. C. L. FITZPATRICK, Minister for Mines.

[7490] Sydney, 8th June, 1923.

IT is hereby notified that His Excellency the Governor, with the advice of the Executive Council, in pursuance of the provisions of section 124A, Mining Act, 1906, has cancelled the undermentioned leases for non-compliance with the labour conditions contained therein, and they are hereby declared cancelled.
[1923-3,841 L.B.]

PRIVATE LANDS LEASES, MINING ACT, 1906.

Lease No. 187, Great Cobar Limited, portion 50A, county Robinson, parish Cobar, 40 acres, application 33 (local 94), Cobar.
Lease No. 188, Great Cobar Limited, portion 52, county Robinson, parish Cobar, 40 acres, application 34 (local 95), Cobar.
Lease No. 189, Great Cobar Limited, portion PML 66, county Robinson, parish Cobar, 20 acres, application 35 (local 96), Cobar.
Lease No. 190, Great Cobar Limited, portion PML 67, county Robinson, parish Cobar, 7 a. 0 r. 26 p., application 36 (local 97), Cobar.

AND it is hereby further notified that His Excellency the Governor, with the advice of the Executive Council, has granted private lands leases of the whole of the lands comprised in the cancelled leases to the complainant, as follows:—

Application No. 67 (local 191-124A), Cobar, George Andrews, portion 50A, county Robinson, parish Cobar, 40 acres, surface right 2 a. 3 r. 22 p., complaint No. 490.
Application No. 68 (local 192-124A), Cobar, George Andrews, portion 52, county Robinson, parish Cobar, 40 acres, surface right 2 a. 0 r. 19 p., complaint No. 490.
Application No. 69 (local 193-124A), Cobar, George Andrews, portion PML 66, county Robinson, parish Cobar, 20 acres, complaint No. 490.
Application No. 70 (local 194-124A), Cobar, George Andrews, portion PML 67, county Robinson, parish Cobar, 7 a. 0 r. 26 p., complaint No. 490.

J. C. L. FITZPATRICK, Minister for Mines.

[7470] Sydney, 8th June, 1923.

IT is hereby notified that His Excellency the Governor, with the advice of the Executive Council, has cancelled the undermentioned lease for non-payment of the rent due thereon, and it is hereby declared cancelled.
[1923-3,787 R. & I.]

GOLD LEASE, MINING ACT, 1906.

No. 2,431, John Robertson, portion GL 14, county Bathurst, parish Oakley, 15 acres, application No. Rockley 157-351.

J. C. L. FITZPATRICK, Secretary for Mines.

[7471] Sydney, 8th June, 1923.

IT is hereby notified that His Excellency the Governor, with the advice of the Executive Council, has cancelled the undermentioned lease for non-fulfilment of the labour conditions contained therein, and it is hereby declared cancelled.
[Misc. 1923-2,606]

PRIVATE LANDS LEASE, MINING ACT, 1906.

No. 20, The Scottish-Australian Mining Company Limited, portion PGL 11, county Bathurst, parish Waldegrave, 20 acres, application No. Orange 5-11.

J. C. L. FITZPATRICK, Secretary for Mines.

[7472] Sydney, 8th June, 1923.

IT is proposed to cancel the undermentioned leases, and notice of cancellation thereof will be published in the Government Gazette of the 22nd June, 1923, and the land referred to in such leases will, unless held under some other title, after publication of Government Gazette of that date (namely, at 2.30 o'clock p.m., Sydney time), be available for occupation in terms of the Mining Act, 1906.
[1923-3,629; 3,630 R. & I.]

MINERAL LEASES, MINING ACT, 1906.

No. 2,849, William Charles Hancey, portion ML 208, county Yancowinna, parish Alma, 80 acres, application No. Broken Hill 525-122 (124A).
No. 2,338, John Sydney Richardson, portion ML 216, county Yancowinna, parish Alma, 40 acres, application No. Broken Hill 361-376.

J. C. L. FITZPATRICK, Secretary for Mines.

[7473] Sydney, 8th June, 1923.

SUSPENSION OF LABOUR CONDITIONS ON A CERTAIN MINERAL LEASE.

IN pursuance of the powers conferred upon me by the Mining Act, 1906, section 113, subsection 4 (b), I, JOHN CHARLES LUCAS FITZPATRICK, Minister for Mines, after inquiry and report by the Warden, have granted suspension of the labour conditions on the undermentioned lease for the period specified.
[1923-3,670 R. & I.]

J. C. L. FITZPATRICK, Minister for Mines.

Mineral Lease No. 2,275 (Mining Act, 1906), standing in the name of James Vivian Smith, for a period of six (6) months from the 17th May, 1923.

[7466] Department of Mines,
Sydney, 8th June, 1923.

REVOCATION OF NOTIFICATION OF EXEMPTION FROM LEASING PROVISIONS, MINING ACT, 1906, PARISH OF MOLONG, COUNTY OF ASHBURNHAM.

HIS Excellency the Governor, with the advice of the Executive Council, and in pursuance of the powers conferred by section 23 (2) (e) Mining Act, 1906, has been pleased to revoke the notification published in the Government Gazette of the 26th March, 1913, exempting certain Crown Lands, which are embraced in the accompanying Schedule, from the leasing provisions of the said Act, and it is hereby revoked accordingly.

[1923-2,779-101 Ms.] J. C. L. FITZPATRICK, Secretary for Mines.

SCHEDULE.

Land District.	Division.	Reserve No.	Purpose.	Date of Notification.	County.	Parish.	Municipality.	Area.	Part revoked.	Papers No
Molong ...	Eastern.	1,255	From the leasing provisions of the Mining Act, 1906.	26 Mar., 1913	Ashburnham, (town of West Molong.)	Molong ...	Municipality of Molong.	Acres. 74 (about).	The whole	Ms. 1923-1,984.

Lands Department Notices.

RESIGNATION.

DEPARTMENT OF LANDS.

HIS Excellency the Governor, with the advice of the Executive Council, has been pleased to accept the resignation of

T. L. Higgins, Esquire, of his position of Member of the Local Land Board for the Land District of Gloucester,—from 11th May, 1923 (Minl. 1923-2,984).

W. E. WEARNE, Minister for Lands.

[7541] Sydney, 8th June, 1923.

IT is hereby notified, for public information, that, in accordance with the provisions of the Public Trusts Act, 1897, His Excellency the Governor, with the advice of the Executive Council, has been pleased to approve of the appointment of the undermentioned gentlemen and body as Trustees respectively of the portions of land hereinafter particularised, namely:—

Reserve No. 51,853 at Coff's Harbour, area about 48 acres, notified 24th November, 1916, for Public Recreation:—

Alexander Marshall, Esquire (in lieu of Mr. A. E. D. Long, removed.
[Misc. 1923-1,375]

Reserve No. 55,623 at Clandulla, parish of Clandulla, county of Roxburgh, area about 8½ acres, notified 1st September, 1922, for Public Recreation:—

Messrs. James Hollingsworth, Benjamin Davies, John Felix King, Joseph Edward Nevell, Charles Laut, Wallace Frazer Herbert, Thomas Farrelly.
[Misc. 1923-4,346]

Reserves Nos. 38,614 and 48,453 at Glen Innes, areas 100 acres, and 6 acres 2 roods 2 perches, notified 19th November, 1904, and 31st December, 1912, for Racecourse and Racecourse (addition), respectively:—

Colin James Campbell, Esquire (in lieu of Mr. R. Alcock, deceased).
[Misc. 1923-4,686]

Reserves Nos. 35,869 and 47,739 at Ganmain, areas 71 acres 1 rood, and 16 acres, notified 6th June, 1903, and 1st May, 1912, respectively, for Racecourse and Racecourse (addition):—

Messrs. Cecil Thomas Mitchell, Simon Holland, Henry Charles Wilson, J.P., John Murphy (in lieu of Messrs. J. Lynam and J. Bowen, resigned, Mr. J. Whitlock, deceased, and L. J. Cooney, removed).
[Misc. 1923-3,898]

The portion of Reserve No. 46,700 at Dundurrabin, notified 14th June, 1911, for Cemetery, set apart for Presbyterian Burial Ground:—

Messrs. Robert James McGill, John Barrie, Frank Archibald, Murdoch Regal, and the Minister of the Charge for the time being.
[Misc. 1922-11,880]

The portion of Reserve No. 46,700 at Dundurrabin, notified 14th June, 1911, for Cemetery, set apart for Baptist Burial Ground:—

The Baptist Union of New South Wales.
[Misc. 1922-11,880]

W. E. WEARNE, Minister for Lands.

[7543] Sydney, 8th June, 1923.

IT is hereby notified, for public information, that, in accordance with the provisions of the Public Trusts Act, 1897, His Excellency the Governor, with the advice of the Executive Council, has been pleased to approve of the removal of the undermentioned gentlemen, who have left the district from their positions as Trustees respectively of the portions of land hereinafter particularised, and they are hereby removed accordingly, namely:—

The portion of the General Cemetery at Armidale and extension thereto, dedicated 16th July, 1863, and 2nd August, 1902, respectively, set apart for Methodist Burial Ground:—

Mr. C. G. Wilson.
[Misc. 1923-4,249]

The portion of the General Cemetery at Albury, dedicated 6th December, 1867, set apart for Presbyterian Burial Ground:—

Rev. J. B. Rentoul and Mr. R. Fraser.
[Misc. 1923-4,224]

The portion of the General Cemetery at Gerogery, dedicated 30th July, 1875, set apart for Unsectarian Burial Ground:—

Mr. C. S. Keighran.
[Misc. 1923-4,246]

Reserves Nos. 35,869 and 47,739 at Ganmain, areas 71 acres 1 rood, and 16 acres, notified 6th June, 1903, and 1st May, 1912, respectively, for Racecourse and Racecourse (addition):—

Mr. L. J. Cooney.
[Misc. 1923-3,898]

W. E. WEARNE, Minister for Lands.

[7544] Sydney, 8th June, 1923.

IT is hereby notified, for public information, that, in accordance with the provisions of the 26th section of the Crown Lands Consolidation Act, 1913, the undermentioned gentlemen are hereby appointed as Trustees respectively of the portions of land hereinafter particularised, namely:—

The portion of the General Cemetery at Armidale and extension thereto, dedicated 16th July, 1863, and 2nd August, 1902, respectively, set apart for Methodist Burial Ground:—

Messrs. Hedley James McArthur Lambert, Alleine Horner Fletcher, Alfred Bernard Curtis, George Booth (in lieu of Messrs. W. Scribner, R. Moore, and A. W. Percival, resigned, and C. G. Wilson, removed).
[Misc. 1923-4,249]

The portion of the General Cemetery at Albury, dedicated 6th December, 1867, set apart for Presbyterian Burial Ground:—

Messrs. Robert Sharp, George Alexander Williams, William Carr Low (in lieu of Mr. J. L. McEachern, deceased, Rev. J. B. Rentoul and Mr. R. Fraser, removed).
[Misc. 1923-4,224]

The portion of the General Cemetery at Gerogery, dedicated 30th July, 1875, set apart for Presbyterian Burial Ground:—

Messrs. John Chapple, Arthur William Duffy, Thomas Miller.
[Misc. 1923-4,246]

W. E. WEARNE, Minister for Lands.

[7542] Sydney, 8th June, 1923.

IT is hereby notified, for public information, that, in accordance with the provisions of the Public Trusts Act, 1897, His Excellency the Governor, with the advice of the Executive Council, has been pleased to approve of the appointment of the undermentioned gentlemen as additional Trustees of Reserves Nos. 35,869 and 47,739 at Ganmain, areas 71 acres 1 rood, and 16 acres, notified 6th June, 1903, and 1st May, 1912, respectively, for Racecourse and Racecourse (addition), namely:—

Messrs. John Douglas and Henry James Meaker.
[Misc. 1923-3,898]

W. E. WEARNE, Minister for Lands.

APPLICATION FOR ERECTION OF RABBIT-PROOF FENCING.

ATTENTION is invited to the undermentioned application, under the Pastures Protection Act of 1902, for permission to carry rabbit-proof fencing across a road and erection of gates.

Silas Campbell; across road on south of portion 171 (C.P. 14-22), parish Yarrari, county Nandewar. Plan exhibited at Crown Land Agent's Office at Gunnedah. Objections may be lodged with District Surveyor, Tamworth, not later than 11th July, 1923.

[7575] W. E. WEARNE, Minister for Lands.

NOTIFICATION OF RESUMPTION OF LAND UNDER SECTION 197 OF THE CROWN LANDS CONSOLIDATION ACT, 1913, AS AMENDED BY THE ACTS Nos. 29 AND 66, 1916; No. 27, 1917, AND No. 44, 1919.

IT is hereby notified and declared by His Excellency the Governor, acting with the advice of the Executive Council, that the land described hereunder has been resumed, under section 197 of the Crown Lands Consolidation Act, 1913, as amended by the Acts, Nos. 29 and 66, 1916; No. 27, 1917, and No. 44, 1919, for the purpose of settlement, and in accordance with the provisions of the said section has become reserved from sale and lease until further notified. The reserve will be noted as No. 56,196 from sale and lease.

Dated this sixth day of June, one thousand nine hundred and twenty-three.

W. E. DAVIDSON,
Governor.

By His Excellency's Command,
W. E. WEARNE.

DESCRIPTION OF LAND REFERRED TO.

LAND DISTRICT OF NARRABRI.

County of Jamison, parish of Weeta Waa, portions 66, 67, 68, and 69 of 2 roods each, being part of conditional lease No. 4,814, in the name of Thomas Knight, and shown on plan J. 2,289-1,968, in the Department of Lands, Sydney.
[Sales 1923-12,877] [7511]

[7519] Sydney, 8th June, 1923.

LAND SALES.

IN pursuance of the provisions of the Crown Lands Consolidation Act, 1913, I, the Minister for Lands, do hereby notify that the following Lots of Land will be offered for sale by public auction at the undermentioned places, at the time and on the days specified, at the upset prices affixed thereto.

W. E. WEARNE, Minister for Lands.

SALE ON THE GROUND, AT WAGGA WAGGA,

On Saturday, the 14th day of July, 1923,
at 3 o'clock p.m.

LAND DISTRICT OF WAGGA WAGGA.

Within the town of Wagga Wagga, parish South Wagga Wagga, county Wynyard, municipality Wagga Wagga.

TERMS:—Deposit, 25 per cent.; balance in three equal annual instalments with interest at 5 per cent. per annum.

TOWN LOTS.

Allotment.	Section.	Area.	Selling frontage.	Upset price per foot.
		a. r. p.	Feet.	£ s. d.
8	42	0 0 22½	54¼	8 0 0
9	,,	0 0 22½	54¼	7 15 0
10	,,	0 0 22½	54¼	7 10 0

The lots form part of the "Old Hospital Site," fronting Johnston-street.

Papers, Sales 1923-13,383. Plan W. 72-1,345.

SALE AT THE COURT-HOUSE, RAYMOND TERRACE,

On the 25th day of July, 1923,
at 3 o'clock p.m.

LAND DISTRICT OF MAITLAND.

Parish Eldon, county Gloucester, Port Stephens shire.

TERMS:—Deposit, 10 per cent.; balance in three months.

Portion.	Area.	Upset Price per Lot.
	a. r. p.	£ s. d.
↑	126 2 0	1,800 0 0

Papers—Clo. Sett. 1923-1,066; Plan Ms. 2,144 Md.

[7529] Sydney, 8th June, 1923.

NOTIFICATION OF CLOSING OF UNNECESSARY ROADS, &c.

HIS Excellency the Governor, with the advice of the Executive Council, directs it to be notified that, in pursuance of the provisions of the 20th section of the Public Roads Act, 1902, the roads, &c., hereunder described, which are now no longer required, are hereby closed, and the lands comprised therein freed and discharged from any rights of the public or any person to the same as highways.

W. E. WEARNE, Minister for Lands.

DESCRIPTIONS.

Boundary road east of part already closed, separating Reserve for Preservation of Graves and Reserve 56,612 from Sale and Reserve 52,613 from Lease generally for Cemetery (notified 1st February, 1918) from portion 237; boundary road of variable width separating portion 237 from allotments 1 (part), 2, and 3 (part), section 23, exclusive of a strip 1 chain wide, adjoining the western boundary of said allotments, town of Lismore, parish of Lismore, county of Rous, Municipality of Lismore.
[Roads 1922-930-3]

Boundary road 150 links wide separating portion 41 from portion 8 (part) and portion 22, parish of Moonbia, county of Gipps, Lachlan Shire.
[Roads 1921-545-6]

[7528] Sydney, 8th June, 1923.

PROPOSED CLOSING OF UNNECESSARY ROADS, &c.

NOTICE is hereby given that the Minister for Lands is of opinion that it is expedient to close, under the provisions of the 19th and 20th sections of the Public Roads Act, 1902, the roads, &c., hereunder described; and all persons interested are hereby called upon to set forth in writing, addressed to the Minister for Lands, within one month from date of this notice, any objections which may appear to them to exist to the closing of the same.

W. E. WEARNE, Minister for Lands.

DESCRIPTION.

The necessary part of road (part of Witcombe-street) as included within the boundaries of portion Sp. Lse. 35, Hay, town of Hay South, parish of Hay South, county of Waradgery, Municipality of Hay.
[Roads 1923-364-1]

[7530] Sydney, 8th June, 1923.

PUBLIC ROADS ACT, 1902.

THE roads and parts of roads hereunder described are hereby declared to be public roads.

W. E. WEARNE, Minister for Lands.

DESCRIPTIONS.

Reserved roads 1 chain wide within portions 42 and 35; boundary road 1 chain wide south of end of road and portion 14; boundary roads 1 chain wide north, south, east, and west of portion 50; boundary roads 1 chain wide north of portions 67 and 68, parish of Terraban, county of Bligh, Coolah Shire.
[Roads 1922-836-4]

Reserved road 2 chains wide, within portion 54; boundary road 2 chains wide west of portions 24 and 29; reserved road 2 chains wide within portion 33; boundary road 2 chains wide east of portions 33 (part), end of road, 35, 39, and 45, parish of Wingebar.

Boundary road 2 chains wide west of end of road, portions 94, end of road, 95, and 81; boundary road 2 chains wide south of portion 101; boundary roads 2 chains wide west and south of portion 83; boundary roads south of end of road and portion 84; boundary roads west and on extreme south of portion 79, parish of Mellerstain.

Boundary roads 2 chains wide west and south of portion 20; boundary road 2 chains wide south of end of road and portion 48, parish of Haddon Rig, county of Gregory, Marthaguy Shire.
[Roads 1922-806-3]

[7531] Sydney, 8th June, 1923.

WITHDRAWAL OF LAND FROM OCCUPATION LICENSE UNDER SECTION 11, PUBLIC ROADS ACT, 1902.

HIS Excellency the Governor, with the advice of the Executive Council, directs it to be notified that, in pursuance of the provisions of section 11, Public Roads Act, 1902, the land hereunder described shall be and is hereby withdrawn from Occupation License No. 488A.

W. E. WEARNE, Minister for Lands.

DESCRIPTION.

Boundary road 1 chain wide on west of portion 10, on west and south (part) of portion 27, and on west of portions 31, 32, 37, and 36, parish of Lorne, county of Arrawatta, Ashford Shire, Eastern Division.
[Roads 1922-162-8]

[7355] Sydney, 8th June, 1923.

SCRUB LEASE—NOTICE OF GRANTING OF.

IT is hereby notified, for public information, that, in accordance with the provisions of the Crown Lands Consolidation Act, 1913, and Regulations thereunder, a Scrub Lease of the land set out in the annexed Schedule has been granted for the term, and under the conditions, provisions, covenants, restrictions, and reservations hereinafter mentioned:—

1. The term of the lease shall be twenty-one (21) years from the 8th June 1923 to the 7th June 1944 The lease is granted subject to all the provisions of the Crown Lands Consolidation Act 1913 and Regulations thereunder

2. The Lessee shall pay the rent for the first year of the lease within three (3) months from this date THE ANNUAL RENTAL THEREAFTER MUST BE PAID YEARLY IN ADVANCE to the Treasurer of the State of New South Wales at Sydney ON OR BEFORE THE DATE CORRESPONDING TO THE DATE OF COMMENCEMENT OF THE LEASE and if not so paid the lease will be liable to forfeiture Annual rent £19 7s. 6d.

3. Preservation of Seedlings, &c., as Wood Lot.—The Lessee shall preserve an area of not less than 3 per cent. of the lease as a wood lot upon which no seedlings or other timber growth shall be destroyed without the written consent of the Forest Officer the area comprising the 3 per cent. is to be embraced in fire-breaks where practicable and otherwise in small areas so as to afford as little shelter for vermin as possible

4. Preservation of Timber for Fencing, Mining, Building, and Railway Purposes.—The Lessee shall carefully preserve all gum and messmate trees of nine (9) inches or over in diameter measured at three (3) feet from the ground which are useful or likely to be useful for fencing mining or building purposes or for railway sleepers subject to the provision that the Lessee may except on the wood lot or forest reserve cut and use any timber for fencing or other improvements within the leased area

5. Destruction of Scrub, Undergrowth, and Noxious Plants.—The Lessee shall effectually destroy all scrub suckers and seedlings on the parts ringbarked

6. Destruction of Non-edible Scrubs.—Subject to Conditions 7 9 5 and 4 the destruction of trees saplings and undergrowth on the lease will be optional with the Lessee

7. Destruction of Unexempted Timber.—The Lessee shall destroy by ringbarking or otherwise all trees and saplings on a total area of two thousand one hundred and fifty (2150) acres inclusive of naturally clear areas

8. Cutting and Removal of Timber.—The Lessee shall not cut or remove any timber for sale or otherwise except as before provided

9. Stacking and Clearing of Timber, &c.—The Lessee shall collect and stack all thinnings fallen timber or scrub in neat heaps at intervals of not less than one (1) chain apart and shall totally clear them off year by year during the currency of the lease and if in so doing the Lessee uses fire such Lessee shall prevent the spread of fire therefrom extending to and injuring the standing timber or the adjacent country

10. Commencement and Completion of Operations.—The Lessee shall begin operations mentioned in the previous Conditions within twelve (12) months from the commencement of the lease During the first year of the lease the Lessee shall operate on not less than four hundred and thirty (430) acres of the total area leased and during each of the succeeding years the Lessee shall operate on an additional four hundred and thirty (430) acres of the total area leased so that the whole area shall be dealt with as prescribed in the foregoing conditions within five (5) years from the commencement of the lease After any part of the land has been cleared of scrub and undergrowth the Lessee shall keep it clear and after any part of the land has been ringbarked the Lessee shall keep it free from suckers and seedlings

11. Destruction of Noxious Animals.—The Lessee shall within three months from the commencement of the lease take effective steps to destroy rabbits wallabies wild dogs dingoes wild pigs foxes and other noxious animals and shall continue to do so during the whole remaining term of the lease to the satisfaction of the Minister for Lands

12. Overstocking.—The Lessee shall not overstock the land under lease either wholly or in part the decision as to overstocking to rest with the Minister

13. Fencing of Boundaries.—The Lessee shall where the boundaries are not natural barriers fence the boundaries of the area leased with a wire fence within five (5) years from the date of commencement of the lease but the boundaries common to other land held in the same interest and while such other land is so held need not be fenced provided the holdings in one interest are enclosed by a ring fence

14. Maintenance of Improvements.—The Lessee shall maintain all Crown improvements and all improvements effected under these conditions upon the land leased in good order and condition during the whole term of the lease

15. Penalty for Breach of Conditions.—The Minister for Lands shall have the power to charge the Lessee any sum not exceeding twenty-five pounds (£25) as a fine for any breach of the foregoing conditions which he may not consider as sufficiently grave to warrant forfeiture

16. Withdrawal for Settlement.—The Governor may by notice in the Government Gazette—

(a) At any time and from time to time withdraw the whole or any part or parts of the land for purposes of settlement in the event of a railway or tramway being constructed within ten (10) miles of any part of the land leased

(b) may also at any time and from time to time after the expiration of ten (10) years from the commencement of the lease withdraw the whole or any part or parts of the land for purposes of settlement

without compensation provided that in respect of the improvements effected under the terms of this lease or with the special consent of the Minister the Lessee shall be entitled to receive payment for such improvements which may be made hereafter by an incoming tenant in terms of section 213 of the Crown Lands Consolidation Act 1913

17. Withdrawal for Public Purposes, &c.—The Governor may by notice in the Government Gazette—

(a) at any time and from time to time withdraw any land required or deemed to be required for mining or mining purposes residential lease sawmill site or for any public purpose

without in any case compensation except for the Lessee's interest in improvements on the land so withdrawn, Such compensation in respect of the improvements effected in terms of this lease shall be ascertained by multiplying a sum representing the fair value of the improvements by a fraction of which the numerator shall be the unexpired term of the lease and the denominator the original term of the lease and in case of other improvements effected by the Lessee in terms of a special consent given by the Minister for Lands the compensation shall be the fair value of such improvements Provided that in all cases the fair value referred to shall be the value of the improvements to an incoming settler at the date of withdrawal provided that such value shall not in any case exceed their cost The compensation shall be appraised by the Local Land Board or by the Land and Valuation Court on appeal or reference. The Lessee shall be deemed to have a right of appeal and the Minister shall be deemed to have a right of reference of the Board's appraisment to the Land and Valuation Court and for this purpose the appraisement shall be deemed to be an appraisement under the provisions of section 166 of the Crown Lands Consolidation Act 1913

18. Tenant-right in Improvements.—Upon expiration of the lease by effluxion of time the Lessee shall not have tenant-right as defined in the Crown Lands Consolidation Act 1913 in any improvements effected with special consent nor shall he have tenant-right in any improvements effected in terms of the lease

19. Right of Conversion into a Homestead Selection.—Nothing in these conditions shall deprive the Lessee of any ownership he may possess in improvements effected on the area over which he may exercise his right of conversion into a homestead selection

20. Rights of Miners.—Any holder of a current miner's right while following the occupation of a miner or prospector may graze upon the lease such horses or other animals as may be necessary for his subsistence and for the carrying on of prospecting or mining

21. Consent of Minister to Subletting, Transfer, &c.—The Lessee shall not transfer assign or sublet or grant agistment rights without having first obtained the Minister's consent in writing and subject to Conditions Nos. 20 and 25 the fact that any stock not owned by the Lessee have been or are being depastured on the lease shall be prima facie evidence of such assignment or subletting

22. Cultivation.—The Lessee shall not cultivate any part of the land leased without first obtaining the Minister's consent in writing

23. Reservation of Rights of Roads.—The lease is subject to the reservations of all public rights of roads and to the provisions of section 279 of the Crown Lands Consolidation Act 1913

24. Application of Mining Act.—The lease shall be deemed to be a lease for pastoral purposes within the meaning of the Mining Act 1906 and as such shall be subject to the operations of that Act

25. Rights of Timber-getters.—All persons duly authorised shall have full right to enter upon the land at any time within reasonable hours during the currency of the lease for the purpose of cutting and removing timber without interference by the Lessee and the Lessee shall provide convenient gateways or openings where required for this purpose or where directed by the Minister or by any officer authorised by the Minister in that behalf and shall permit timber-getters to camp and graze their teams over the lease subject to the provisions of section 31 of the Forestry Act 1916

26. Rent for Crown Improvements.—The rent paid for the land shall be deemed to include a rent for the use of any improvements the property of the Crown on the land leased

27. Payment for Privately-owned Improvements.—All improvements on the land not the property of the Crown shall be paid for as provided in section 215 of the Crown Lands Consolidation Act 1913

28. Payment of Costs.—The Lessee shall when called upon pay all costs of preliminary action (including gazettal of offer) report and inspection

29. Survey.—Instructions will be given within a reasonable time after the issue of the lease for survey if necessary to be effected but the Crown will not be responsible in any way for any delay or failure to effect survey of the lease

30. Adjustment of Area.—In the event of the area of the lease being found to be different to that herein mentioned the rent shall be subject to any adjustment consequent upon any increase or diminution of area

31. Penalty upon Forfeiture.—In the event of any of these conditions provisions or covenants not being complied with in the manner specified the lease will be liable to forfeiture and on forfeiture all improvements effected by the Lessee shall become the property of the Crown without compensation.

SCHEDULE.

EASTERN DIVISION.

LAND DISTRICT OF BRAIDWOOD, AND CLYDE SHIRE.

No. of Lease.	Name and Address of Lessee.	Estimated Area.	County.	Parish.	Annual Rent.
		Acres.			£ s. d.
393	John Bede McNamara, of Sassafras, via Nerriga.	4,650*	St. Vincent.	Sassafras	19 7 6

*As described by notification of Scrub Lands in Gazette of 8th June, 1923.

[Occ. 1923-3,031]

W. E. WEARNE, Minister for Lands.

[7558] Sydney, 8th June, 1923.

DECLARATION OF SCRUB LANDS.

NOTICE is hereby given that, in pursuance of the provisions of the 77th section of the Crown Lands Consolidation Act, 1913, the lands hereunder described are hereby declared to be Scrub Lands.

[Occ. 1923-3,031]

W. E. WEARNE.

EASTERN DIVISION.

LAND DISTRICT OF BRAIDWOOD, AND CLYDE SHIRE.

County of St. Vincent, parish of Sassafras, containing an area of about 4,650 acres. The Crown Lands within the following boundaries: Commencing at the junction of Middle Creek and Endrick River; and bounded thence on the west by Middle Creek and a line north to the south-west corner of portion 59; thence on part of the north by the south boundaries of that portion and portion 58 east to the west boundary of D. McMillan's Annual Lease No. 20-36, Braidwood, of 640 acres; thence south and east by parts of the west and south boundaries of that lease to the north-west corner of portion 27; thence on part of the east by the west and south boundaries of that portion to the summit of the range forming the boundary between the Land Districts of Braidwood and Milton; thence by that range southerly about 3 miles; thence on the south by the summit of a spur running generally westerly and a line to Endrick River aforesaid; thence by that river downwards, to the point of commencement.

[7532] Sydney, 8th June, 1923.

PLANTS DECLARED TO BE SCRUB.

IT is notified, for public information, that, in accordance with the provisions of the Crown Lands Consolidation Act, 1913, teatree, honeysuckle, thorn, scrub hickory, hopbush, wattle, dwarf oak, and wild cherry are hereby declared to be scrub on and for the purpose of Scrub Lease No. 393, of about 4,650 acres, Eastern Division, county of St. Vincent, parish of Sassafras, within the meaning of the 5th section, Crown Lands Consolidation Act, 1913.

[Occ. 1923-3,031]

W. E. WEARNE.

[7534] Sydney, 8th June, 1923.

ALTERATION OF CONDITIONS OF A SPECIAL LEASE.

IT is hereby notified, for general information, that the conditions of Special Lease 1915-6, Condobolin, county Cunningham, parishes Derriwong and Wolongong, shire Lachlan, held by William Cunningham, have been altered. The lease shall be subject to the conditions, provisions, exceptions, covenants, and reservations under which the granting of the lease was notified in the Government Gazette of 26th October, 1917, excepting that the area to be cultivated as provided in special condition (*b*), should now read "30 acres" instead of "40 acres" as therein stated.

[Ms. Ls. 1923-5,755]

W. E. WEARNE, Minister for Lands.

[7535] Sydney, 8th June, 1923.

ALTERATION OF PURPOSE AND CONDITIONS OF A SPECIAL LEASE.

IT is hereby notified, for general information, that the purpose of Special Lease 1913-4, Parkes, county Ashburnham, parish Currajong, municipality Parkes, held by The Council of the Municipality of Parkes, has been altered from "Depot" to "Business purposes (Electric Power-house)," and the rent increased to £10 from 1st June, 1923. The lease shall be subject to the conditions, provisions, exceptions, covenants and reservations under which the granting of the lease was notified in the Governmnt Gazette of 2nd December, 1914, with the exception of special condition (*a*), which is hereby revoked.

[Ms. Ls. 1923-6,099]

W. E. WEARNE, Minister for Lands.

APPLICATION FOR CONVERSION OF SPECIAL LEASE WITHIN RESERVES.

IN accordance with the provisions of section 190 of the Crown Lands Consolidation Act, inquiry will be heard by the Local Land Board, at the place and on the date indicated, as to any objections to the granting of the application particularised hereunder:—

Court-house, Narrabri, 19th June, 1923, at 10 a.m., re T.S. and C.R. 38,474, parish Coorong, county Jamison. Application by John Lineal Alfoneza Duncombe for conversion of Special Lease 1916-13 into C.P. 1922-16, Land District of Narrabri.

W. E. WEARNE, Minister for Lands.

(Inserted in lieu of Gazette notice of 18th May, 1923.)

[7533]

NOTICE OF PROCEEDING BEFORE LOCAL LAND BOARD.

THE person whose name and last-known address is mentioned hereunder is hereby notified that the Local Land Board will sit at the place and on the date indicated to deal with the matter set out under his name.

The Board, if it so see fit, will proceed with the matter under investigation in the absence of the party concerned.

W. E. WEARNE, Minister for Lands.

To Septimus Victor Archibald Drury, of Kent Farms, Campbelltown,—Board-room, Lands Department, Sydney, 26th June, 1923, at 10 a.m. Inquiry as to fulfilment of the conditions of residence attaching to your Suburban Holding 19-3, Picton, parish St. Peter, county of Cumberland. [7567]

Department of Lands,
Sydney, 8th June, 1923.

APPROACHING LAND SALES.

CROWN LANDS have been advertised in the Government Gazette for sale at the undermentioned places and dates:—

	Gazette No.
ALBURY—Wednesday, 20th June, 1923... ...	44
ARMIDALE—Wednesday, 11th June, 1923	61
ARMIDALE—Wednesday, 11th July, 1923 ...	63
EAST MAITLAND—Friday, 15th June, 1923 ...	54
GUNNEDAH—Wednesday, 11th July, 1923 ...	63
HAY—Wednesday, 20th June, 1923	56
LAKE CARGELLICO—Wednesday, 27th June, 1923	56
LISMORE—Thursday, 5th July 1923	61
MILTON—Wednesday, 13th June, 1923 ...	54
MOLONG—Wednesday, 13th June, 1923 ...	56
MOREE—Wednesday, 20th June, 1923 ...	59
ORANGE—Wednesday, 13th June, 1923 ...	54
POKATAROO—Wednesday, 27th June, 1923 ...	61
PARKES—Wednesday, 13th June, 1923 ...	50
PENRITH—Monday, 25th June, 1923	59
SYDNEY—Wednesday, 27th June, 1923 ...	59
SYDNEY—Wednesday, 11th July, 1923... ...	63
WEST KEMPSEY—Wednesday, 20th June, 1923	56
WEST NARRABRI—Saturday, 7th July, 1923 ...	63
WOODBURN—Friday, 6th July, 1923	61

W. E. WEARNE, Minister for Lands.

[7562] Sydney, 8th June, 1923.

ERRATUM NOTICE.

IN connection with the notification of the granting of an extension of the term of Residential Lease No. 1911-6, Mudgee, published in Government Gazette of the 1st June, 1923, the annual rental given therein as "£1 10s." should read "£2."

E. P. FLEMING,
Under Secretary.

[7566] Water Conservation and Irrigation Commission,
Sydney, 8th June, 1923.

CROWN LAND NOT AVAILABLE FOR SETTLEMENT UNTIL FURTHER NOTIFICATION.

IN pursuance of the provisions of section 84 of the Crown Lands Consolidation Act, 1913, and the third section of the Irrigation (Amendment) Act, 1916, as amended by the fourth section of the Irrigation (Amendment) Act, 1918, it is hereby notified that the Crown Lands comprised within the area hereunder described shall not be available for the purpose of any application until a further notification has been published in the Gazette.

FRANK A. CHAFFEY,
Minister for Agriculture.

CENTRAL DIVISION.

LAND DISTRICT OF YANCO.

Within Mirrool Irrigation Area No. 1.

County of Cooper, parish of Jondaryan, containing an area of 26 acres. The Crown Lands within the boundaries of portions 397 and 733. Plans C. 2,945-1,804 and C. 3,970-1,804.

County of Cooper, parish of Stanbridge, containing an area of 30 acres 3 roods 20 perches. The Crown Lands within the boundaries of portions 570 and 623. Plans C. 2,976-1,804 and C. 2,993-1,804.

County of Cooper, parish of Yenda, containing an area of 15 acres. The Crown Lands within the boundaries of portion 85. Plan C. 3,876-1,804.

[M.O. 21-85; W.C. & I.C. 1923-7,075]

[7514] Water Conservation and Irrigation Commission,
Sydney, 8th June, 1923.

ERRATUM.

MURRUMBIDGEE IRRIGATION SETTLEMENT. MIRROOL IRRIGATION AREA, No. 1.

CENTRAL DIVISION.

LAND DISTRICT OF YANCO.

IN the notification setting apart Crown Land for Irrigation Farms within the Mirrool No. 1 Irrigation Area, published in the Government Gazette No. 121 of 23rd May, 1919, pages 2907 to 2912, for the value of Crown improvements on Farm 14 read "£60" in lieu of "£75," for the first instalment read "£60" in lieu of "£75," and for the minimum deposit read "£65" in lieu of "£80."

[M.O. 1923-F. 147; W.C. & I.C. 1919-4,895]

FRANK A. CHAFFEY,
Minister for Agriculture.

[7513] Water Conservation and Irrigation Commission,
Sydney, 8th June, 1923.

ADDITION OF AREA TO A LEASE WITHIN AN IRRIGATION AREA.

NOTICE is hereby given that the area hereunder specified has been added to the lease within the irrigation area particularised in the appended Schedule, in accordance with the provisions of section 164 Crown Lands Consolidation Act, 1913, subject to the restrictions, powers, rights, and conditions applying to such lease.

FRANK A. CHAFFEY, Minister for Agriculture.

SCHEDULE.

CENTRAL DIVISION.

YANCO LAND DISTRICT.

Yanco No. 1 Irrigation Area.

Farm No.	Name of Lessee.	Area of Original Farm.		Area added to Farm.		Present Area of Farm.		Parish.	County.	Capital Value for First Period of 25 Years.	Annual Rent for First Period of 25 Years.	Water Right.	Annual Water Rate for time being.	Date from which Rent and Water Rate are due and payable.
		Portion No.	Area.	Description of land added.	Area.	Portion No.	Area.			£ s. d.	£ s. d.	Acre-feet.	£ s. d.	
1,147	Garnet Clarence Eden Preston.	151	a. r. p. 18 2 0	Land adjoining the supply and drain reserve on the eastern boundary of portion 151, now included in portion 151 as approved 4th October, 1922,—Plan C. 4,134-1,804.	a. r. p. 1 2 0	151	a. r. p. 20 0 0 (ex. res.).	Cudgel ...	Cooper ...	992 0 0	24 15 0	18	24 15 0	31 May, 1923

[7517] Sydney, 8th June, 1923.

NOTIFICATION OF GRANTING OF SPECIAL LEASES.

IT is hereby notified, for general information, that Special Leases of the lands specified in the annexed Schedule have been granted to the undermentioned persons.

The leases are subject to the provisions of the Crown Lands Consolidation Act, 1913, and the Regulations thereunder, and to the special conditions, provisions, exceptions, covenants, and reservations set out at the foot of the Schedule.

Any amounts which have been paid in excess will be refunded upon application at the State Treasury.

Any amount required to complete payment of expenses and rent from the date of the commencement of lease to 31st December, 1923, must be paid by the Lessee to the Crown Land Agent of the District or to the State Treasurer within one month from this date, otherwise the lease will be liable to forfeiture, and should forfeiture be declared all moneys lodged with the application will become forfeited to the Crown.

For the year 1924 and any subsequent year the rentals must be paid during the month of December of the preceding year.

W. E. WEARNE, Minister for Lands.

SCHEDULE.

Reg. No. of Papers.	No. of Application.	Name and Address of Lessee.	Situation and Area of Land.	Purpose of Lease.	Term of Lease.	Annual Rent.	Rent required to complete payment to 31st Dec., 1923.	Amount of expenses chargeable.	Amount already paid as Rent, Deposit, and Survey Fee.	Amount to credit of Lessee after deducting Costs and Rent to 31st Dec., 1923	Amount required for payment of Costs and Rent to 31st Dec., 1923.	Shire or Municipality.
Ms. Ls.						£ s. d.	£ s. d.	£ s. d.	£ s. d.	£ s. d.	£ s. d.	
1923-6808	1921-19, Glen Innes.	Lamb, Thomas Edward, of Newton Boyd, Glen Innes.	County Gresham, parish Henry, portion 68; G. 590-1,782. Area, 102 acres 2 roods.	Residence and grazing.	1 Sept., 1922, to 31 Dec., 1936.	5 0 0	6 13 4	13 19 3	8 19 6	.....	11 13 1	Nymboida.
1923-6443	1922-6, Gloucester.	Newell, Colin John Gillies, of Upper Myall, via Bulahdelah.	County Gloucester, parish Teleraree, portion 112; G. 5,202-1,497. Area, 20 acres 0 roods 30 perches.	Grazing ...	1 Jan., 1923, to 31 Dec., 1932.	1 0 0	1 0 0	7 11 6	7 13 4	.....	0 18 2	Stroud.
1923-6766	1921-8, Hay ...	Hill, William James, of Narrandera.	County Sturt, parish and village Kooroongal, portion Sp. L. 1921-8; Ms. 1,408 Hy. Area, 101 acres 1 rood.	Grazing and agriculture.	1 Sept., 1922, to 31 Dec., 1935.	5 1 3*	6 15 0	11 5 9	10 0 0	.....	8 0 9	Carrathool.
1923-6809	1922-23, Inverell	Mouckton, William James, of Howell.	County Hardinge, parish Mayo, portion 135; H. 4,686-1,762. Area, 608 acres 2 roods (ex. road, race, and claim).	Grazing ...	1 June, 1923, to 31 Dec., 1936.	12 13 7	7 7 11	15 14 4	16 6 8	.....	6 15 7	Guyra.
1923-6810	1922-24, Inverell	Turner, Walter Samuel, of Copeton.	County Hardinge, parish Mayo, portion 146; H. 5,073-1,762. Area, 466 acres 2 roods (ex. roads, race, and ML)	Grazing ...	1 June, 1923, to 31 Dec., 1936.	8 14 11	5 2 1	14 7 8	19 0 0	.....	0 9 9	Guyra.
1923-6767	1921-5, Lithgow	Watson, James, of Shooter's Hill.	County Westmoreland, parish Kowmung, portion 82; W. 3,937-1,502. Area, 246 acres 2 roods.	Grazing ...	1 March, 1922, to 31 Dec., 1935.	3 1 8	5 13 1	14 11 7	15 0 0	.....	5 4 8	Oberon.
1923-6267	1921-17, Narrabri	Whitton, William, of Avondale.	County Denham, parish Christie, portion 27; D. 1,026-1,861. Area, 60 acres.	Residence, grazing, and mail station.	1 Oct., 1922, to 31 Dec., 1932.	1 2 6	1 8 2	6 15 0	12 0 0†	3 16 10	.....	Walgett.
1923-6565	1921-6, Port Macquarie	Hollis, George Yarras.	County Macquarie, parish Jasper, portion 112; M. 7,371-666. Area, 178 acres (ex. roads).	Grazing ...	1 Jan., 1923, to 31 Dec., 1936.	2 19 4	2 19 4	13 15 11	10 0 0	.....	6 15 3	Hastings.
1923-5583	1923-1, Singleton.	Patrick Plains Shire Council.	County Durham, parish Darlington, portion 251; D. 4,678-2083. Area, 2 acres.	Quarry ...	1 June, 1923, to 31 Dec., 1936.	1 0 0	0 11 8	4 17 2	7 6 8	1 17 10	.....	Patrick Plains.

NOTIFICATION OF GRANTING OF SPECIAL LEASES—*continued.*

Reg. No. of Papers.	No. of Application.	Name and Address of Lessee.	Situation and Area of Land.	Purpose of Lease.	Term of Lease.	Annual Rent.	Rent required to complete payment to 31st Dec., 1923.	Amount of expenses chargeable.	Amount already paid as Rent, Deposit, and Survey Fee.	Amount to Credit of Lessee after deducting Costs and Rent to 31st Dec., 1923.	Amount required for payment of Costs and Rent to 31st Dec., 1923.	Shire or Municipality.
						£ s. d.	£ s. d.	£ s. d.	£ s. d.	£ s. d.	£ s. d.	
Ms. Ls. 1923-5572	1922-13, Wyalong.	Barnett, Catherine Mary, of Yalgogrin North.	County Bourke, parish Willandra, portion 75; B. 3,884-1,806. Area, 2 roods.	Inn	1 June, 1923, to 31 Dec., 1932.	5 0 0	2 18 4	7 2 3	7 6 8	.....	2 13 11	Bland.
1923-6607	1923-1, Wellington.	Holland, Clarence Irving, of Wuuluman.	County Bligh, parish Wuuluman, portion 21; B. 2,941-1,570. Area, 50 acres.	Grazing ...	1 June, 1923, to 31 Dec., 1932.	1 0 0	0 11 8	5 13 4	8 6 8	2 1 8	.....	Macquarie.

* Including 8s. 9d. for Crown improvements. † Including deposit £3 on application for "change of purpose."

SPECIAL CONDITIONS, PROVISIONS, EXCEPTIONS, COVENANTS, AND RESERVATIONS.

Special Lease 1921-19, Glen Innes. Thomas Edward Lamb.—The lease shall be subject to subsections 1, 4 to 20, and 23 of Regulation No. 103 (notified 2nd June, 1922), and to the following special condition:—The lessee shall reside for the whole term of the lease on the land leased, or on the adjoining lands, owned or legally occupied by him. Residence, for the purpose of this condition, shall be taken to mean continuous and bona-fide living on any of the areas mentioned in the preceding sentence as the holder's usual home, without any other habitual residence.

Special Lease 1922-6, Gloucester. Colin John Gillies Newell.—The lease shall be subject to subsections 1, 2, 4 to 17, 19, 20, and 23 of Regulation No. 103 (notified 2nd June, 1922).

Special Lease 1921-8, Hay. William James Hill.—The lease shall be subject to subsections 1, 4 to 13, 15 to 17, 19, 20, and 23, of Regulation No. 106 (notified 2nd June, 1922).

Special Leases 1922-23, and 1922-24, Inverell. William James Monckton, and Walter Samuel Turner, respectively.—The leases shall be subject to subsections 1, 2, 4 to 17, and 19 to 23 of Regulation No. 106 (notified 2nd June, 1922).

Special Lease 1921-5, Lithgow. James Watson.—The lease shall be subject to subsections 1, 2, 4 to 11, 13, 15 to 20, and 23 of Regulation No. 106 (notified 2nd June, 1922), and to the following special conditions:—(*a*) The lessee shall carefully preserve all timber within strips of land each at least 1 chain wide along both banks of all defined watercourses. (*b*) The lessee shall carefully preserve all timber within a strip of land at least 1 chain wide along the course of all creeks and gullies, and across the lowest parts of flats where such gullies discharge water and there are no defined watercourses. In the frontage to the main stream, lessee is required to leave a strip of timber 3 chains wide outwards from and along river banks. (*c*) No swamp land within the area leased shall be drained by means of cutting, channel, drain, or piping made or placed in such a manner as to cause water to run off more quickly than under natural conditions, or lower the natural level of the water in such swamp lands.

Special Lease 1921-17, Narrabri. William Whitton.—The lease shall be subject to subsections 1, 2, 4 to 17, 19, 20, and 23 of Regulation No. 103 (notified 2nd June, 1922), and to the following special conditions:—(*a*) This lease shall be held in conjunction with the mail contract for the carriage of mails between Avondale and Kanowna, and determination of the contract will involve determination of this lease also. (*b*) The lessee shall reside for the whole term of the lease on the land leased, or on the adjoining lands owned or legally occupied by him. Residence for the purpose of this condition shall be taken to mean continuous and bona-fide living on any of the areas mentioned in the preceding sentence as the holder's usual home without any other habitual residence.

Special Lease 1921-6, Port Macquarie. George Hollis.—The lease shall be subject to subsections 1, 2, 4 to 20 and 23 of Regulation No. 106 (notified 2nd June, 1922).

Special Lease 1923-1, Singleton. Patrick Plains Shire Council.—The lease shall be subject to subsections 1, 3, 4, 6 to 20, and 23 of Regulation No. 106 (notified 2nd June, 1922), and to the following special conditions:—(*a*) The lessees shall indemnify and keep indemnified the Crown from and against all actions, suits, claims, and demands of whatsoever nature, and all costs, charges, and expenses which may be brought against them, or which they may incur in respect of any accident or injury to any person or property which may arise out of the construction, maintenance, or working of any quarries, pits, or workings now existing or to be made by the lessees within the boundaries of this lease or during its currency, notwithstanding that the conditions of this lease shall in all respects have been observed by the lessees, or that any such accident or injury shall arise from any act or thing which they may be licensed or compelled to do hereunder. (*b*) The lessees shall, by means of substantial stock-proof fencing, safeguard all excavations or workings over three feet in depth, and shall, immediately upon the expiration or other determination of the lease, either break down to a batter of not less than one in three the walls of all excavations or workings over three feet in depth, or fill up or leave securely fenced all such excavations or workings. (*c*) No excavations shall be made within twelve feet of the boundaries of the land leased, nor within such distance from any road, track, or place in use by the public as would be likely to cause injury to the said boundaries, road, track or place. (*d*) The lessees shall permit the removal of gravel from the quarry by the public upon payment to the lessee Council of a royalty not exceeding one shilling per load.

Special Lease 1922-13, Wyalong. Catherine Mary Barnett.—The lease shall be subject to subsections 1 to 20 of Regulation No. 106 (notified 2nd June, 1922), and to the following special condition:—A breach of any of the conditions, or a conviction for illegal traffic in liquors, or for harbouring improper characters under the Vagrant Act upon the premises, as the case may be, will render the lease liable to forfeiture.

Special Lease 1923-1, Wellington. Clarence Irving Holland.—The lease shall be subject to subsections 1, 2, 4 to 20, and 23 of Regulation No. 106 (notified 2nd June, 1922).

[7568]

Sydney, 8th June, 1923.

NOTIFICATION SETTING APART LANDS FOR SOLDIERS' GROUP PURCHASES.

IT is hereby notified that, in pursuance of the provisions of the Returned Soldiers Settlement Act, 1916, and the Regulations thereunder, the lands comprised within the areas hereunder mentioned are hereby set apart for sale within a settlement for a group of soldiers, at the prices and under the terms and conditions stated herein, and shall be disposed of under the prevailing conditions of the law.

The group purchase will be subject to the conditions provided by Regulation 17 of the Returned Soldiers Settlement Act, 1916, except that the annual instalments of purchase money shall be at the rate of 6½ per centum of the notified capital value, and that interest on the balance of purchase money shall be charged at the rate of 5½ per centum per annum.

Any building erected must conform to the Ordinances under the Local Government Act.

A Crown grant of the land will be issued upon the Minister being satisfied that the conditions attaching to the block have been fulfilled, and on payment of the purchase-money, deed fee, and stamp duty, and any money owing by the holder to the Crown in respect of the block or any improvements thereon.

The principal conditions which attach to a Soldiers' Group Purchase are as follows :—

(*a*) Residence for a term of five years.
(*b*) Payment of annual instalments of purchase money at the rate herein notified, the first of such instalments being due twelve months after confirmation.
(*c*) Reasonable measures shall be taken to free and keep the land free from rabbits and other noxious animals, and from noxious weeds and plants.
(*d*) Sufficient green timber shall be preserved for shade and shelter purposes.
(*e*) Existing improvements shall be kept in good repair.
(*f*) Buildings shall be insured, in the name of the Minister, against loss by fire.
(*g*) The boundaries of the block shall be fenced with a substantial fence, to be approved by the Minister, within three years from date of confirmation.

W. E. WEARNE, Minister for Lands.

NOTE.—*All information may be obtained from, and all forms of application will be filled in by the Crown Lands Agent, free of cost, if so desired by the applicant.*

SOLDIERS' GROUP PURCHASE AREA No. 41 (BILAMBIL).

EASTERN DIVISION.

LAND DISTRICT OF MURWILLUMBAH, AND TWEED SHIRE.

County.	Parish.	Portion.	Area of Farm.	Nature of Improvements.	Nearest Town and distance therefrom.	Class of Land.	Capital Value including Value of Improvements.	Annual Instalment being 6½% of Capital Value.	Plan.
			a. r. p.				£ s. d.	£ s. d.	
Rous	Berwick ...	200, 271	14 2 23	House, shed, fencing, bananas, falling, burning-off, &c.	Tweed Heads, port and railway, about 13 miles; Murwillumbah railway station, about 14 miles.	Banana-growing ...	816 0 0	53 0 10	R. 7,923–1,759 R. 8,393 ,,
Do	do ...	201	16 1 10	House, shed, fencing, bananas, burning off, logging.	do	do ...	700 0 0	45 10 0	R. 7,923 ,,
Do	do ...	202	15 2 10	House, fencing, bananas, and partial clearing ...	do	do ...	716 0 0	46 10 10	R. 7,923 ,,
Do	do ...	203	17 2 0	House and shed, fencing, bananas, and partial clearing.	do	do ...	840 0 0	54 12 0	R. 7,923 ,,
Do	do ...	204	18 2 0	House and shed, fencing, bananas, and partial clearing.	do	do ...	873 0 0	56 14 11	R. 7,923 ,,
Do	do ...	205	17 0 0	House and shed, bananas, grassing	do	do ...	786 0 0	51 1 10	R. 7,928 ,,
Do	do ...	206	17 0 0	House and shed, cultivation and grassing, bananas	do	do ...	644 0 0	41 17 3	R. 7,928 ,,
Do	do ...	207	16 0 10	House and shed, bananas, clearing	do	do ...	813 0 0	52 16 11	R. 7,928 ,,
Do	do ...	208	18 1 0	House and shed, bananas, falling and clearing ...	do	do ...	807 0 0	52 9 2	R. 7,928 ,,
Do	do ...	209, 210	35 3 18	House and shed, small house, bananas, cultivation, fencing.	do	do ...	1,234 0 0	80 4 3	R. 7,971 ,,

NOTIFICATION SETTING APART LANDS FOR SOLDIERS' GROUP PURCHASES—*continued.*

County.	Parish.	Portion.	Area.	Nature of Improvements.	Nearest Town and distance therefrom.	Class of Land.	Capital Value including Value of Improvements.	Annual Instalment being 6½ % of Capital Value.	Plan.
			a. r. p.				£ s. d.	£ s. d.	
Rous	Berwick..	211	24 3 34	House, bananas	Tweed Heads, port and railway 13 miles; Murwillumbah railway station, about 14 miles.	Banana-growing...	860 0 0	55 18 0	R. 7,968–1,759
Do	do ...	212	36 0 30	House, shed, bananas, falling	do	do ...	1,260 0 0	81 18 0	R. 7,968 ,,
Do	do ...	213	35 3 0	House, shed, falling, bananas	do	do ...	1,566 0 0	101 15 10	R. 7,968 ,,
Do	do ...	214	20 0 38	do do do do	do	do ...	1,047 0 0	68 1 2	R. 7,968 ,,
Do	do ...	215	19 1 25	do do do do	do	do ...	1,016 0 0	66 0 10	R. 7,969 ,,
Do	do ...	216	19 2 25	Sheds (2) bananas, falling, fencing	do	do ...	378 0 0	24 11 5	R. 7,969 ,,
Do	do ...	219	10 3 32	House, shed, bananas, falling, fencing	do	do ...	485 0 0	31 10 6	R. 7,970 ,,
Do	do ...	221	10 2 10	do do do do	do	do ...	389 0 0	25 5 9	R. 7,974 ,,
Do	do ...	222	13 2 0	House, felling lantana, grassing, fencing... ...	do	do ..	694 0 0	45 2 3	R. 7,972 ,,
Do	do ...	223	16 3 0	House, shed, bananas, fencing	do	do ..	759 0 0	49 6 9	R. 7,972 ,,
Do	do ...	224	12 3 30	House, shed, bananas, falling	do	do ...	640 0 0	41 12 0	R. 7,973 ,,
Do	do ...	225	14 2 20	House, sheds, bananas, falling	do	do ...	657 0 0	42 14 2	R. 7,973 ,,
Do	do ...	226	10 1 30	House, shed, bananas, falling	do	do ...	523 0 0	33 19 11	R. 7,973 ,,
Do	do ...	227	12 2 10	do do do do	do	do ...	510 0 0	33 3 0	R. 8,013 ,,
Do	do ...	228	13 3 20	do do do do	do	do ...	623 0 0	40 9 10	R. 8,013 ,,
Do	do ...	229	16 3 10	do do do do	do	do ...	706 0 0	45 17 10	R. 8,013 ,,
Do	do ...	230	14 2 0	House, shed, bananas, falling, fencing	do	do ...	658 0 0	42 15 5	R. 7,929 ,,
Do	do ...	232	13 1 37	House, shed, bananas, grassing, fencing	do	do ...	661 0 0	42 19 4	R. 7,975 ,,
Do	do ...	233	13 2 30	House, shed, bananas, falling, grassing, fencing, &c.	do	do ...	784 0 0	50 19 3	R. 7,976 ,,
Do	do ...	234	14 0 0	do do do do do do ...	do	do ...	774 0 0	50 6 3	R. 7,976 ,,
Do	do ...	235	13 3 0	House, shed, bananas, clearing, fencing	do	do ...	880 0 0	57 4 0	R. 7,976 ,,
Do	do ...	236	17 3 20	House, shed, bananas, falling	do	do ...	859 0 0	55 16 9	R. 7,977 ,,
Do	do ...	237	14 2 0	House, shed, bananas, grassing, fencing	do	do ..	733 0 0	47 12 11	R. 7,977 ,,
Do	do ...	238	18 2 0	do do do do do	do	do ...	963 0 0	62 11 11	R. 7,978 ,,
Do	do ...	240	19 3 12	.....	do	do ...	495 0 0	32 3 6	R. 7,954 ,,
Do	do ...	241	15 0 0	House, shed, bananas, grassing, cultivation, fencing	do	do ...	800 0 0	52 0 0	R. 7,954 ,,
Do	do ...	242	15 0 16	House, shed, bananas, falling, fencing	do	do ...	744 0 0	48 7 3	R. 7,953 ,,
Do	do ...	243	15 0 36	House, bananas, fencing	do	do ...	740 0 0	48 2 0	R. 7,953 ,,
Do	do ...	244	15 1 3	House, bananas, fencing, shed	do	do ...	713 0 0	46 6 11	R. 7,953 ,,
Do	do ...	270, 274	22 1 13	House, shed, clearing, grassing, fencing	do	do ..	890 0 0	57 17 0	R. 8,422 ,, R. 8,455 ,,

[Papers—Clos. Sett. 1923-2,283.]

NOTE.—The above values do not include any expenditure upon banana plantations or the value of improvements effected from R.S.S. Branch advances, or from settlers' own resources. None of the above blocks are available for application. The included parts of reserve 53,386 from sale and lease, notified 8th August, 1919, and of reserve 53,776 from sale and lease, notified 27th February, 1920, revoked this day.

[7569] Sydney, 8th June, 1923.

NOTIFICATION SETTING APART LAND FOR SOLDIERS' GROUP PURCHASE.

IT is hereby notified that, in pursuance of the provisions of the Returned Soldiers Settlement Act, 1916, and the Regulations thereunder, the land comprised within the area hereunder mentioned is hereby set apart for sale within a settlement for a group of soldiers, at the price and under the terms and conditions stated herein, and shall be disposed of under the prevailing conditions of the law.

The group purchase will be subject to the conditions provided by Regulation 17 of the Returned Soldiers Settlement Act, 1916, except that the annual instalments of purchase money shall be at the rate of 6 per centum of the notified capital value, and that interest on the balance of purchase money shall be charged at the rate of 5 per centum per annum.

Any building erected must conform to the Ordinances under the Local Government Act.

A Crown grant of the land will be issued upon the Minister being satisfied that the conditions attaching to the block have been fulfilled, and on payment of the purchase-money, deed fee, and stamp duty and any money owing by the holder to the Crown in respect of the block or any improvements thereon.

The principal conditions which attach to a Soldiers' Group Purchase are as follows :—

(*a*) Residence for a term of five years.
(*b*) Payment of annual instalments of purchase money at the rate herein notified, the first of such instalments being due twelve months after confirmation.
(*c*) Reasonable measures shall be taken to free and keep the land free from rabbits and other noxious animals, and from noxious weeds and plants.
(*d*) Sufficient green timber shall be preserved for shade and shelter purposes.
(*e*) Existing improvements shall be kept in good repair.
(*f*) Buildings shall be insured, in the name of the Minister, against loss by fire.
(*g*) The boundaries of the block shall be fenced with a substantial fence, to be approved by the Minister, within three years from date of confirmation.

W. E. WEARNE, Minister for Lands.

NOTE.—*All information may be obtained from, and all forms of application will be filled in by the Crown Lands Agent, free of cost, if so desired by the applicant.*

FARM WITHIN CAMPBELLTOWN SOLDIERS' GROUP PURCHASE AREA No. 17.

LAND DISTRICT OF PICTON, AND MUNICIPALITY OF CAMPBELLTOWN.

County	Parish.	Portion.	Area of Farm.	Nature of Improvements.	Nearest Town and distance therefrom.	Class of Land.	Capital Value including Value of Improvements.	Deposit being 6 per cent. of Capital Value.	Plan.
			a. r. p.				£ s. d.	£ s. d.	
Cumberland.	St. Peter ...	309	6 0 5	Cottage, colony and laying houses and yards, fencing, water supply, rearing and breeding pens, incubator house, feed room, feed bins, brooder-house, clearing, &c.	Campbelltown, about 1½ miles.	Poultry farming ...	956 0 0	57 7 3	C3,302, 03 0.

[Papers—Clo. Sett. 10,162-9]

NOTE.—The covering reserve from sale and lease is revoked this day.

This farm has been tentatively allotted and is not available for application.

[7574] Sydney, 8th June, 1923.

NOTIFICATION OF SURRENDER OF LANDS TO THE CROWN UNDER THE PROVISIONS OF THE CLOSER SETTLEMENT ACTS, AND OF THE ALLOTMENT OF SAME AS SETTLEMENT PURCHASES.

IT is hereby notified, for public information, that the undermentioned lands, as shown in Schedule A, were surrendered to the Crown on the date indicated, under the provisions of the Closer Settlement Acts; that these lands are hereby known as Garfield Settlement Purchase Area, and have been allotted as a Settlement Purchase to the person named in Schedule B hereunder.

W. E. WEARNE, Minister for Lands.

EASTERN DIVISION.

Schedule A.										Schedule B.						
Land District.	Municipality.	Settlement Purchase Area.	Date of Surrender.	County.	Parish.	Portion.	Area.	Title.	Plan.	Settlement Purchaser.	Sett. Pur. No.	Area.	Portion.	Parish.	County.	Plan.
							a. r. p.					a. r. p.				
Windsor ..	Windsor ..	Garfield ..	19 April, 1923..	Cumberland	Pitt Town..	156	33 3 10	Freehold	C. 1,647-2,030 R.	Howard Ashton Dossetor.	1923-6	65 0 20	156	Pitt Town ..	Cumberland..	C. 1,647-2,030 R.
						157	31 1 10	do	C. 1,647 ,,				157	do ..	do ..	C. 1,647 ,,
							65 0 20									
Papers	C.S.P. 3,894.															

[7540] NOTIFICATION OF CROWN-LEASES GRANTED. Sydney, 8th June, 1923.

IT is hereby notified, for general information, that Crown-leases of the lands specified in the annexed Schedule have been granted to the undermentioned persons.

The leases are subject to the provisions of the Crown Lands Acts and the Regulations thereunder, and to the special conditions, provisions, exceptions, covenants, and reservations set out in the respective Gazette notices setting the lands apart for Crown-leases.

The balance of rent now called for shall be paid to the Crown Land Agent or State Treasurer within one month from this date, and the rent of each succeeding half-year should be paid in advance to the Local Crown Land Agent or to the State Treasurer, Sydney.

W. E. WEARNE, Minister for Lands.

SCHEDULE.

No. of Lease and Land District.	Name of Lessee.	Nos. of Portion and Plan.	Parish; County; Shire.	Area.	Annual rental for first period.	Term of Lease.	Balance required to complete payment of Rent to next ensuing due date.	Dates upon which each half-year's Rent is payable.
				a. r. p.	£ s. d.		£ s. d.	
1919-2, Albury	Eparim Augustus Galvin	59 (G. 3,784-1,475) ...	Cooooak; Goulburn; Holbrook ...	1,215 1 0	13 18 6	10 Nov., 1919, to 9 Nov., 1964.	48 14 9	10 Nov. & 10 May.
1922-3, Bathurst	Timothy Michael Healy...	86 (R. 4,087-1,496) ...	Millah Murrah; Roxburgh; Turon	1,489 0 0	9 6 2	14 July, 1922, to 13 July, 1967.	4 16 9	14 July & 14 Jan.
1923-2, "	Peter James McNab ...	64 (W. 3,784-1,502) ...	Jocelyn; Westmoreland; Oberon..	140 0 0	1 0 0	23 January, 1923, to 22 January, 1968.	Nil.	23 July & 23 Jan.
4, "	William John James Seymour.	135 (W. 3,418-1,502)...	Langdale; Westmoreland; Oberon	233 3 0	1 4 5	14 February, 1923, to 13 February, 1968.	Nil.	14 Aug & 14 Feb.
6, "	William Henry Evens ...	81 (W. 3,897-1,502) ...	Jocelyn; Westmoreland; Oberon	750 0 0	3 2 6	27 February, 1923, to 26 February, 1968.	Nil.	27 Aug. & 27 Feb.
1922-1, Gloucester	George Maybury ...	105 (G. 5,204-1,497) ...	Booloombayt; Gloucester; Stroud	99 1 0	1 4 10	2 Feb., 1922, to 1 Feb., 1967.	0 12 4	2 Aug. & 2 Feb.
1921-1, Nyngan	Thomas Lindley Elliott ...	5 (C. 987-1,828) ...	Yanda; Clyde; Walgett	6,613 0 0	55 16 0	5 Sept., 1921, to 4 Sept., 1966.	2 12 1	5 Sept. & 5 Mar.
1922-3, Taree	Ivan Kingdom Pritchard..	111 (G. 5,197-1,497) ...	Teleraree; Gloucester; Stroud ...	899 0 0	7 9 10	12 Jan., 1922, to 11 Jan., 1967.	7 9 10	12 July & 12 Jan.
5, "	Walter John Foster ...	130 and 158 (M. 6,448 and 6,472-666).	Knorrit; Macquarie; Manning ..	332 0 0	2 15 4	20 Feb., 1922, to 19 Feb., 1967.	2 15 4	20 Aug. & 20 Feb.

[7576] Sydney, 8th June, 1923.

NOTIFICATION OF TRANSFER OF LANDS UNDER THE PROMOTION PROVISIONS OF THE CLOSER SETTLEMENT ACTS.

IT is hereby notified that, in pursuance of and subject to the provisions of the Closer Settlement (Amendment) Act, 1919, C.L. 1921-3 (Non-conv.) held under the Crown Lands Acts, has been transferred from J. A. Sneesby to C. R. Sneesby.

W. E. WEARNE, Minister for Lands.

SCHEDULE.

SNEESBY'S ESTATE.

EASTERN DIVISION.

LAND DISTRICT OF TAMWORTH; MANDOWA SHIRE.

Transferee.	Tenure.	Date of Transfer.	Portion.	Area.	Annual Rent.	County.	Parish.	Charge.	Annual Instalment on charge at 6½ per cent.	Plan.
				a. r. p.	£ s. d.			£ s. d.	£ s. d.	
Colin Robert Sneesby	C.L. 1921-3, (Non-convertible).	7 May, 1921...	55	2,200 0 0 (ex. roads).	0 0 4 (per acre).	Darling	Hobden	1,100 0 0	71 10 0	D. 3,822-1,808 R.

[Papers—C.S.P. 3,694].

[7521] **CONDITIONAL LEASE.** Sydney, 8th June, 1923.

NOTICE is hereby given that the rent for the Conditional Lease, as particularised in the following Schedule, has been determined at the rates per acre stated.

Any difference of rent found to be due to the Crown between the provisional rent and the rent as now determined (together with any arrears of rent now due) must be paid within one month from the date of this notice to the Land Agent of the District or to the State Treasurer.

The renewal rent on any lease must be paid yearly in advance, either to the Land Agent of the District or to the State Treasurer, not later than the last day of the annual term of the lease, but it will be accepted at any time prior to that date, if tendered.

Any rent paid after the due date will bear interest accruing due day by day at the rate of 5 per cent. per annum.

W. E. WEARNE, Minister for Lands.

CENTRAL DIVISION.

Land District of Deniliquin.

No. of Conditional Lease.	Section of the Act.	Lessee.	Address.	Date of Application.	County.	Parish.	Portion.	Area granted.	Rate per Acre.	Annual Rent.	Amount paid.	Balance due.	Date when Interest commenced on Arrears.	Original Conditional Purchase of Series.	Holding converted.	Shire.
								a. r. p.	s. d.	£ s. d.		£ s. d.				
1922-1	183	Leetham, Samuel James ..	Deniliquin	1922. 18 Mar...	Townsend ..	Yalama ..	121	175 1 0	1 7½	13 0 0	Nil.	13 0 0 13 0 0	18 Mar., 1922 18 „ 1923	C.P. 1922-3	Homestead Selection 1921-2	Murray.

[7516] **APPROVAL OF AFTER-AUCTION PURCHASES.** Sydney, 8th June, 1923.

IT is hereby notified that the following applications, under section 64 of the Crown Lands Consolidation Act, 1913, have been approved. The balance of purchase-money must be paid subject to the same terms and conditions as were notified in the Government Gazette in connection with the offering at auction on the dates specified hereunder, and to Regulations 90 and 222.

W. E. WEARNE, Minister for Lands.

No. of Papers.	Name of Applicant, Address, and Occupation.	Date of Application.	Description of Land. Land District.	Portion.	Parish.	County.	Allotment.	Section.	Town or Village.	Offered for Sale. Date.	Place.	Area.	Price.	Balance to be paid in—	Catalogue No. of Plan, &c.	Shire.
Sales. 1923–		1923.										a. r. p.	£ s. d.			
						EASTERN DIVISION.										
11853	Margaret Richandah Searle, domestic duties, Hickory-street, Dorrigo.	27 Feb....	Bellingen	194	Bligh ...	Fitzroy ...	...	...	.....	18 Oct., 1922	Dorrigo ...	1 0 12	36 0 0	2 equal annual instalments.	F. 3,234–1,810	Dorrigo (s).
13090*	Ada Louisa Ham, wife of Harry Ham, police officer, 126 Livingstone-road, Marrickville.	18 April...	Metropolitan.	398	Sutherland.	Cumberland.	...	...	.....	30 Jan., 1918	Sydney ...	1 0 29	9 0 0	12 mo'ths	.....	Sutherland (s)
				399	do ...	do ...	...	...	.....	30 „ „	do ...	1 1 5	9 0 0			
				400	do ...	do ...	...	...	.....	30 „ „	do ...	1 3 5½	10 0 0			
13102*	Aubrey Bell, baker, 126 Livingstone-road, Marrickville.	18 „ ...	do ...	395	do ...	do ...	...	...	.....	30 „ „	do ...	1 0 28	9 0 0	12 „	.....	do
				396	do ...	do ...	...	...	.....	30 „ „	do ...	1 0 29	9 0 0			
				397	do ...	do ...	...	...	.....	30 „ „	do ...	1 0 28	9 0 0			
		1923.				**CENTRAL DIVISION.**										
10330	Frederick John Edis, labourer, Currawarna.	17 April...	Wagga Wagga.	129	Currawanna.	Bourke ...	...	...	.....	26 Mar., 1919	Wagga Wagga.	1 1 0	10 0 0	12 months	B. 3,694–1,806	Mitchell (s)
9429	Alice Mary Butler, wife of Thomas Butler, labourer, Old Junee.	20 Mar....	do ...	...	.....	.....	12	53	Jewnee ...	18 Jan., 1911	Junee ...	0 2 0	5 0 0	12 „ ...	J. 6–1,735 ...	Illabo (s)

* Sale is restricted to surface and 500 feet below, and no claim may be made for damages in the event of any subsidence due to mining operations.

[7546] Sydney, 8th June, 1923.

FORFEITED CONDITIONAL LEASE.

NOTICE is hereby given that the undermentioned Conditional Lease, and all rights attached thereto, is hereby declared forfeited through non-payment of rent and instalment of survey fee; but such forfeiture shall not take effect until the expiration of thirty clear days after this notification.

[Sales 1923-9,100] W. E. WEARNE, Minister for Lands.

EASTERN DIVISION.

Land District of Moruya.

No. of C.L.	Lessee.	Address.	County.	Parish.	Portion.	Shire.	Area.	Annual Rent.	Amount in arrear, exclusive of interest.	Basal C.P.
1909-4	Sutherland, Alexander Charles.	Yourie, Cobargo ...	Dampier ...	Yourie ...	104	Eurobodalla	Acres. 50	£ s. d. 0 12 6	£ s. d. 1 17 6 (rent).	1909-3.

[7545] Sydney, 8th June, 1923.

REVERSAL OF FORFEITURE OF CONDITIONAL LEASE.

IT is hereby notified that the forfeiture of the undermentioned Conditional Lease, which was published in the Gazette on the date set opposite thereto, has been reversed.

[M.L. 1923-6,006] W. E. WEARNE, Minister for Lands.

EASTERN DIVISION.

Land District of Mudgee.

No. of C.L.	Lessee.	Address.	County.	Parish.	Area.	Date of Gazettal of Forfeiture.	Basal C.P.	Portion.	Shire.
26538	Glass, Leonard...	Woodlands, Gulgong.	Bligh	Cope	Acres. 160	4 Nov., 1921	1894-60 ...	21	Wyaldra.

[7547] Sydney, 8th June, 1923.

FORFEITED CONDITIONAL PURCHASES AND CONDITIONAL LEASES.

NOTICE is hereby given that the undermentioned Conditional and Additional Conditional Purchases of land, together with all Conditional Leases in virtue thereof, and all rights attached to such purchases or leases, have become and are hereby declared forfeited through non-payment of balance, interest, or instalment of purchase money, survey fees, and Crown improvements; but such forfeiture shall not take effect until the expiration of thirty clear days after this notification.

W. E. WEARNE, Minister for Lands.

EASTERN DIVISION.

Land District of Tumbarumba.

No. of C.P.	Purchaser.	Date of Purchase.	Area.	Section of the Act.	County.	Parish.	Plan No.	Portion No.	Papers.	Lease No.	Amount in Arrears on C.P.	Shire.
1889-22	Wilson, James (now Druitt. Susan Katherine, Druitt, Isabella Sarah, and MacMeikan, Ian).	17 Oct., 1889	a. r. p. 100 0 0	26	Wynyard ...	Goldspink.	W. 3,482-2,119	62	Sales 1923-11,615.	18,074, 25,107.	£ s. d. 25 0 0 (instalments).	Tumbarumba.
1891-4	do ...	5 Feb., 1891	110 0 0	42	do ...	do ...	W. 3,598 ,,	13	do ...	20,156	27 10 0 (instalments).	do

[7563] Sydney, 8th June, 1923.

SURRENDER OF AN IMPROVEMENT LEASE.

IT is hereby notified, for public information, that the undermentioned Improvement Lease has been surrendered.

W. E. WEARNE, Minister for Lands.

Land District of Forbes; Weddin Shire.

Reg. No. of Papers.	No. of Lease.	Name of Lessee.	Parish.	County.	Area surrendered.	Description of Area surrendered.	Date from which Surrender takes effect.
Occ. 1919-2,221	1063	John Jeremiah Leahy (mortgagee, Adolph Gustav Gebhardt).	Trigalana ...	Gipps ...	Acres. 680	The Crown Lands within the boundaries of the whole of Improvement Lease No. 1,063.	9 Dec., 1918.

[7518] Sydney, 8th June, 1923.

NOTIFICATION SETTING APART LANDS FOR SOLDIERS' SPECIAL GROUP PURCHASES.

IT is hereby notified that, in pursuance of the provisions of the Returned Soldiers Settlement Act, 1916, and the Regulations thereunder, the lands comprised within the areas hereunder mentioned are hereby set apart for sale as a settlement for a group of soldiers, at the prices and under the terms and conditions stated herein, and shall be disposed of under the prevailing conditions of the law.

A discharged soldier desirous of joining this group settlement shall furnish the particulars and make the declaration in Form 9, which shall be lodged with or forwarded to the Crown Land Agent, Inverell, on or before 12 noon, on Saturday, 7th July, 1923.

The Group Purchases will be subject to the conditions provided by Regulation 17 of the Returned Soldiers Settlement Act, 1916, and the special conditions hereinafter specified, except that the annual instalments of purchase money shall be at the rate of 6½ per centum of the notified capital value, and that interest on the balance of purchase money shall be charged at the rate of 5½ per centum per annum.

Any building erected must conform to the ordinances under the Local Government Act.

A Crown grant of the land will be issued upon the Minister being satisfied that the conditions attaching to the block have been fulfilled, and on payment of the purchase money, deed fee, and stamp duty, and any money owing by the holder to the Crown in respect of the block or any improvements thereon.

The principal conditions which attach to a Soldiers' Group Purchase are as follows:—

(*a*) Residence for a term of five years.

(*b*) Payment of annual instalments of purchase money at the rate herein notified, the first of such instalments being due twelve months after confirmation.

(*c*) Reasonable measures shall be taken to free and keep the land free from rabbits and other noxious animals, and from noxious weeds and plants.

(*d*) Sufficient green timber shall be preserved for shade and shelter purposes.

(*e*) Existing improvements shall be kept in good repair.

(*f*) Buildings shall be insured, in the name of the Minister, against loss by fire.

(*g*) The boundaries of the block shall be fenced with a substantial fence, to be approved by the Minister, within three years from date of confirmation.

In addition to the conditions provided by Regulation 17, Returned Soldiers Settlement Act, 1916, the following special conditions shall also apply to the holdings until the expiration of seven (7) years from the date of confirmations of allotments thereof:—

(1) All orchards and vineyards must be ploughed not less than once in the spring and once in the autumn of each year, and must be kept well cultivated during the summer months.

(3) All fruit trees and vines must be thoroughly pruned and kept pruned to the satisfaction of the Minister or his duly authorised representative.

(3) Each holder shall take such measures as the Minister may deem advisable or necessary for the treatment or destruction of all fruit pests, diseases or insects by spraying or otherwise at the times and in the manner directed by the Minister or his duly authorised representative. This condition shall apply, notwithstanding that the treatment or destruction of any disease, pest, or insect may not be required by statute.

(4) No fruit tree or vine shall be removed or destroyed unless the consent of the Minister has been first obtained, or unless the removal or destruction of such tree or vine is required by statute.

Clo. Sett. 23–1807. W. E. WEARNE, Minister for Lands.

NOTE.—*All information may be obtained from, and all forms of application will be filled in by, the Crown Lands Agent, free of cost, if so desired by the applicant.*

SOLDIERS' SPECIAL GROUP PURCHASE AREA No. 44 (CLINTON).

EASTERN DIVISON; LAND DISTRICT OF INVERELL, AND BANNOCKBURN SHIRE.

County.	Parish.	Portions comprised in Farm.	Area of Farm.	Capital Value including value of improvements.	Annual Instalment at 6½ per cent. of Capital Value.	Nature of Improvements.	Nearest Town and distance therefrom.	Class of Land, Timber, &c.
			a. r. p.	£	£ s. d.			
Hardinge ..	Auburn Vale.	82	30 1 20	1,026	66 13 10	Cottage, shed, clearing and partial clearing, fencing, orchard.	Inverell, 6 miles.	Cleared and partly cleared; red soil; ironstone formation; open box and gum; part citrus orchard.
Do ..	do	79 and 80	67 2 0 (ex. road).	1,487	96 13 2	Do	do 7 miles	Undulating red basaltic soil; part stony ridge; partly cleared; part orchard; open box, gum, and apple.
Do ..	do	77 and 207.	46 1 0 (ex. road).	1,254	81 10 3	Cottage, sheds, clearing, fencing, and orchard.	do 7 miles	Undulating red basaltic soil; all cleared; mostly orchard and cultivation land.
Do ..	do	214 & 215	182 3 0	1,604	104 5 3	Cottage, sheds, well, mill, tanks, dairy, fencing, clearing, partial killing and ringing.	do 7 miles	Undulating black to red basaltic soil, part stony slopes; box, gum, stringybark, and apple, part killed, part rung; good arable land.
Do ..	do	199, 210, 212 & 213	178 0 0 (ex. roads).	1,326	86 3 10	Cottage, sheds, well, clearing, killing, fencing, orchard.	do 7½ miles	Part level tableland, part stony slopes, basaltic formation. box, apple, and stringybark, part level orchard land, cleared and cultivated.
Do ..	do	*182, 183 & 165.	101 3 30 (ex. roads).	1,604	104 5 3	Cottage, shed, fencing, cultivation, orchard.	do 7 miles	Undulating red basaltic soil, all cleared and partly planted with citrus and stone fruits, balance has been cultivated; part suitable for lucerne.
Do ..	do	144 & 168	68 0 30	1,335	86 17 0	Cottage, shed, fencing, clearing, cultivation, orchard.	do 6 miles	Level red and red basaltic soil, ironstone formation, part dense wattle, stringybark, box, and apple, balance cleared and cultivated.
Do ..	do	*169, 189 & 190.	111 0 0	1,508	90 0 5	Cottage, shed, fencing, clearing, orchard.	do 6½ miles	Level and gently undulating, ironstone formation, partly cleared and part dense, wattle, box apple, and stringybark.
Do ..	do	187 & 188	66 3 20	1,040	67 12 0	Cottage, shed, fencing, clearing, cultivation, orchard, and vineyard.	do 7 miles	Undulating and level red basaltic soil; all cleared and cultivated; part suitable for lucerne.
Do ..	do	202, 154, 197 & 198.	111 0 0	1,220	79 6 0	Cottage, dam, fencing, clearing, cultivation, orchard.	do 6½ miles	Gently sloping, part dark and part red soil, basaltic formation; ringbarked box, gum apple, and stringybark; part cultivated, and part orchard.
Do ..	do	203, 205, 206.	63 0 0	1,403	91 4 0	Cottage, sheds, tank, clearing, cultivation, fencing, orchard, and vineyard.	do 7 miles	Gently sloping; cleared and cultivated; small part green stringybark.
Do ..	do	201, 217, 218.	76 0 0	883	57 8 0	Cottage, sheds, fencing, clearing, cultivation, orchard and vineyard.	do 7½ miles	Gently sloping; red soil, basalt formation; mostly cleared and cultivated; part open forest of box, part green, stringybark box, and apple. Plans H. 4,840, 4,871, 4,872, 4,878, 4,879, 4,880, 4,884, 4,887 to 4,891, 4,893 to 4,904, 4,940 to 4,943 5,013 and 5,014—1,762.

NOTE.—The included parts of reserve 52,241 from sale and lease, notified 15th June, 1917, and reserve 53,267 from sale and lease for access, notified 11th April, 1919, are revoked this day. The foregoing capital values include the value of improvements effected by prior settlers and of advances and private funds, value of improvements effected by present settlers and of advances, but excludes those effected by present settlers out of private funds. The values of the cottages to be removed from the area are not included in the capital values of the farms.

* These farms only are available for application, the remainder having been tentatively allotted. Applications received by the Crown Lands Agent on any day from 8th June, 1923, to 7th July, 1923, will be treated as simultaneous and be dealt with by the Special Board sitting at the Court-house, Inverell, at 10 a.m. on Wednesday, 18th July, 1923.

[7573] Sydney, 8th June, 1923.

NOTIFICATION SETTING APART FARMS WITHIN SETTLEMENT PURCHASE AREAS.

IT is hereby notified, for public information, that the Settlement Purchase Farms hereunder specified will be available for Settlement Purchase application, under the provisions of the Closer Settlement Acts, on and after 9th July, 1923. Applications received between 9th July, 1923, and 14th July, 1923, will be treated as simultaneous.

Applications shall be made on Form 18, and shall be lodged with the Crown Land Agent of the Land District in which the farm is situated by the applicant in person, or by his agent or attorney in person, duly authorised for the purpose in writing, during office hours on 9th July, 1923, or during office hours on any subsequent business day, or may be forwarded on any day to the land agent by post, but so as not to be received by the land agent before 9th July, 1923.

Applications must be accompanied by the prescribed deposit and stamp duty unless applicants be returned soldiers, when such payments are optional.

The interest to be paid on the unpaid balance of purchase money shall be at the rate of 5½ per centum per annum.

W. E. WEARNE, Minister for Lands.

County.	Parish.	Portions comprised in Farm.	Area of Farm.	Capital Value, including value of improvements.	Annual Instalments at 6½ per cent.	Stamp Duty.	Nature of improvements.	Nearest Town and distance therefrom.	Class of Land, Water Supply, &c.
SETTLEMENT PURCHASE FARM WITHIN MANGOPLAH SETTLEMENT PURCHASE AREA. CENTRAL DIVISION. LAND DISTRICT OF WAGGA WAGGA, AND KYEAMBA SHIRE.									
			a. r. p.	£ s. d.	£ s. d.	£ s. d.			
Mitchell ..	Maclean ..	70 & 57	393 1 0	2,703 0 0	175 13 11	21 0 0	Buildings, tank, dam, fencing, ringing, &c.	About 13 miles by good road from The Rock railway station; about 5 miles from proposed station on The Rock to Pulletop railway under construction.	Undulating country, about 325 acres suitable for agriculture; about 260 acres cleared; remainder stony and gravelly ridges suitable for grazing. Water supply in tank and dam. Average annual rainfall, about 21 inches. Plans M. 810 and 1,849-1,858. Papers—Clo. Sett. 6,932-20.

Shire rates amounting to £12 12s. 1d. owing on this farm must be paid by the successful applicant.

SETTLEMENT PURCHASE FARM WITHIN MONCRIEFF'S SETTLEMENT PURCHASE AREA. EASTERN DIVISION. LAND DISTRICT OF NEWCASTLE, AND LAKE MACQUARIE SHIRE.									
Northumberland.	Coorumbung.	85	40 0 0	1,320 0 0	85 16 0	10 10 0	Buildings, 2 wells, fencing, clearing, &c., fruit trees.	Dora Creek railway station, about 2 miles by road; about 1½ miles by water.	Orchard property; level to gently undulating; mostly good loamy soil; frontage to Dora Creek (salt water). Average annual rainfall, about 49½ inches at Gosford. Plan N. 496-1,501. Papers—Clo. Sett. 7,813-21.

NOTE.—Shire rates owing, amounting to £1 10s., must be paid by the successful applicant.

[7539] Sydney, 8th June, 1923.

APPLICATION TO PURCHASE LAND IN VIRTUE OF IMPROVEMENTS.

IT is hereby notified that the persons mentioned in the subjoined list will be permitted to purchase, under section 62 of the Crown Lands Consolidation Act, 1913, the portions of improved land specified in the following Schedule.

1. The purchase-money must be paid into the State Treasury, Sydney, within three months from the date of the publication of this notice.

2. Payment of deed fee, £1 10s., and fixed stamp duty, 1s., will be required before deed will be prepared.

3. Sale restricted to the surface and 25 feet below, except in regard to I.Ps. 21-1, Albury, and I.P. 22-27, Maitland, which are restricted to the surface and 50 feet below.

4. The purchasers will have no claim against the Crown in the event of subsidence taking place as the result of mining operations carried on under any existing lease, or to be carried on under any lease hereafter granted.

W. E. WEARNE, Minister for Lands.

SCHEDULE REFERRED TO.

Papers and No. of Application.	Date of Payment of Deposit to C.L. Agent.	Name of Purchaser.	Area.	Portion; Allotment; Section.	Parish, County, Shire, or Municipality.	Town, Village, or G.-F.	Appraised value of Land.	Paid to Treasury.	Deducted from Deposit as ad valorem Stamp Duty.	Credited towards Purchase Money.	Amount called for, excluding fixed Stamp Duty and Deed Fee.
LAND DISTRICT OF ALBURY.											
			a. r. p.				£ s. d.	£	£ s. d.	£ s. d.	£ s. d.
Sales 1923-10,688. I.P. 1921-1.	1921. 21 Jan...	Miller, Joseph ..	1 3 20	Portion 159 ..	Mungabarina; Goulburn; Hume Shire.	Black Range G.F.	11 5 0	1	0 7 6	0 12 6	10 12 6
LAND DISTRICT OF MAITLAND.											
	1922.										
1923-12,196. I.P. 1922-17.	13 Sep...	Bowen, George ..	0 1 0	Allotment 17, section 4.	Stanford; Northumberland; Tarro Shire.	Pelaw Main (village). ..	20 0 0	1	0 7 6	0 12 6	19 7 6
1923-12,889. I.P. 1922-19.	25 Sept..	Davies, Elizabeth Jane	0 1 0	Allotment 19, section 3.	do ..	do ..	20 0 0	1	0 7 6	0 12 6	19 7 6
1923-6,265. I.P. 1922-24.	9 Oct ..	Nesbitt, William ..	0 1 0	Allotment 6, section 2.	do ..	do ..	20 0 0	1	0 7 6	0 12 6	19 7 6
1923-12,195. I.P. 1922-27	7 Nov..	Single, George Adam	0 1 0	Allotment 10, section 8.	Stanford; Northumberland; Cessnock Shire.	Kearsley (village). ..	13 0 0	1	0 7 6	0 12 6	12 7 6

[7572] Sydney, 8th June, 1923.

NOTIFICATION SETTING APART FARM WITHIN SETTLEMENT PURCHASE AREA FOR RETURNED SOLDIERS EXCLUSIVELY.

IT is hereby notified, for public information, that the Settlement Purchase Farm hereunder specified will be available for Settlement Purchase application by Returned Soldiers exclusively, under the provisions of the Closer Settlement Acts, and Returned Soldiers' Settlement Act, 1916, on and after 23rd July, 1923. Applications received between 23rd July, 1923, and 28th July, 1923, will be treated as simultaneous.

Applications shall be made on Form 3, under the Returned Soldiers' Settlement Act, 1916, and shall be lodged with the Crown Land Agent at Gundagai, by the applicant in person, or by his agent or attorney in person, duly authorised for the purpose in writing, during office hours on 23rd July, 1923, or during office hours on any subsequent business day, or may be forwarded on any day to the Land Agent by post, but so as not to be received by the Land Agent before 23rd July, 1923.

Payment of deposit and stamp duty with application is optional.

The interest to be paid on the unpaid balance of purchase money shall be at the rate of 5½ per centum per annum.

W. E. WEARNE, Minister for Lands.

SETTLEMENT PURCHASE FARM WITHIN COTWAY'S SETTLEMENT PURCHASE AREA.

EASTERN DIVISION.

LAND DISTRICT OF GUNDAGAI, AND ADJUNGBILLY SHIRE.

County.	Parish.	Portions comprised in Farm.	Area of Farm.	Capital Value, including value of improvements.	Annual Instalments at 6½ per cent.	Stamp Duty.	Nature of improvements.	Nearest Town and distance therefrom.	Class of Land, Water Supply, &c.
			a. r. p.	£ s. d.	£ s. d.	£ s. d.			
Buccleuch..	Gobarralong.	178 and 179.	1,164 2 0 (ex. road, about).	3,620 0 0	235 6 0	27 15 0	Fencing, yards, ringing.	Coolac railway station, about 15 miles.	Practically all ridgy, fairly steep in places, with rocky outcrops; suitable for breeding sheep and growing wool; rabbits plentiful; ample water supply in creeks. Average annual rainfall at Gundagai, about 23 inches. Plans B. 2,556 and 2,557–1,713. Papers Clo. Sett. 26–10.

NOTE.—Half value only of the netting fence through the eastern part of this farm has been included in the capital value of the farm, and arrangements must be made with the adjoining settlement purchaser to remove this fence to the common boundary. Shire rates, if any, owing must be paid by the successful applicant. Area, capital value, and annual instalments are subject to adjustment on completion of survey.

[7538] Sydney, 8th June, 1923.

APPROVAL OF APPLICATIONS TO PURCHASE LAND COMPRISED IN RESIDENTIAL LEASES.

IT is hereby notified that the persons mentioned in the subjoined list will be permitted to purchase, under the 81st section of the Crown Lands Consolidation Act, 1913, the portions of land mentioned in the following Schedule.

2. The purchase money must be paid into the State Treasury, Sydney, in terms as stated hereunder.

3. Payment of deed fee, £1 10s., and fixed stamp duty, 1s., will be required before deed will be prepared.

W. E. WEARNE, Minister for Lands.

SCHEDULE REFERRED TO.

Papers and No. of Application.	Deposit paid to C.L.A. on—	Area.	Description.	Proposed Grantee.	Appraised Value of Land.	Amount of Costs incurred.	Deposit. Paid to Treasury.	Deposit. Deducted as ad valorem stamp duty.	Deposit. Credited towards purchase money.	Amount called for, excluding deed fee and fixed stamp duty.	Terms of Payment.
LAND DISTRICT OF TUMUT.											
		a. r. p.			£ s. d.	£ s. d.	£ s. d.	£ s. d.	£ s. d.	£ s. d.	
Sales. 1928–10,357. S.P. 1922–19.	1922. 27 March..	20 0 0	Portion 361, parish of Adelong, county of Wynyard, Gadara Shire (R.L. 07-6).	Neuss, John	70 0 0	3 13 6	1 0 0	0 15 0	0 5 0	73 8 6 (Plus 4s. 3d. as rent on R.L.)	25 per cent. within three months from date of this notice, and balance in four equal annual instalments, with interest at 5 per cent. per annum.
LAND DISTRICT OF YOUNG.											
1923–10,648. S.P. 1922–75.	21 August..	*8 1 34	Portion 1,236, parish of Young, county of Monteagle, Burrangong Shire (R.L. 10-2).	Johnson, Sydney John.	43 6 8*	4 7 6	1 0 0	0 7 6	0 12 6	47 1 8 (Less £1 1s. excess rent on R.L.).	Within three months from date of this notice.

* Includes value of Crown improvements.

[7537] Sydney, 8th June, 1923.

APPROVAL OF APPLICATION TO PURCHASE LAND.

IT is hereby notified that the person mentioned in the subjoined list will be permitted to purchase, under the 66th section of the Crown Lands Consolidation Act, 1913, the portion of land mentioned in the following Schedule.

2. The purchase-money must be paid into the State Treasury, Sydney, within three months from the date of the publication of this notice.

3. Payment of deed fee, £1 10s., and fixed stamp duty, £1, will be required before deed will be prepared.

W. E. WEARNE, Minister for Lands.

SCHEDULE REFERRED TO.

LAND DISTRICT OF MOREE.

Papers and No. of Application.	Date of Deposit.	Area.	Description.	Proposed Grantee.	Appraised Value of Land.	Amount of Costs incurred.	Deposit. Paid to Treasury.	Deposit. Deducted as ad valorem stamp duty.	Deposit. Credited towards purchase money.	Amount called for, excluding deed fee and fixed stamp duty.
		a. r. p.			£ s. d.	£ s. d.	£ s. d.	£ s. d.	£ s. d.	£ s. d.
Sales. 1923–12,194. S.P. 1920–103.	1920. 14 Oct. ...	0 0 24	Measured portion 297, parish of Moree, county of Courallie, municipality of Moree. Plan C. 2,554–1,980.	Turner, Anne..	12 19 0	8 16 6	10 0 0	0 5 0	9 15 0	11 11 6

[7571] Sydney, 8th June, 1923.

IT is hereby notified, for general information, that, in accordance with the provisions of section 4B of the Returned Soldiers Settlement Act, 1916, applications for Soldiers' Group Purchases have been confirmed for the lands set forth in the annexed Schedules.

W. E. WEARNE, Minister for Lands.

SCHEDULES REFERRED TO.

EASTERN DIVISION.

LAND DISTRICT OF YOUNG; NARRABURRA AND BURRANGONG SHIRES.

Soldiers' Group Purchase Area No. 39 (Carumbi).

No. of Purchase.	Name of Applicant.	Portion No.	Area.	Parish.	County.	Date of Confirmation.
			a. r. p.			
1923- 1	Redfearn, Maynard	70 & 71	1,333 3 0	Moonbucca ...	Bland	22 February, 1923.
2	Dunn, George Iley	72 & 73	1,316 1 0	do ...	do	22 " "
3	Venters, John	74, 75, & 50.	1,386 2 0 (ex. roads; inclusive creek bed).	Moonbucca and Boginderra.	do	22 " "
4	De Britt, Bernard	97	714 0 0	Yarran	do	22 " "
5	De Britt, Anthony John	98	673 0 0	do	do	22 " "
6	De Britt, Matthew	99	744 0 0	do	do	22 " "
7	Woolcott, George Griffith	100	736 0 0 (ex. road).	do	do	22 " "
8	Robinson, George Joseph	101	744 3 0 (inclusive of half creek bed).	do	do	22 " "
9	Henderson, George	102	714 0 0	do	do	22 " "
10	Hamilton, James	106 & 112.	806 3 0 (inclusive of half creek bed).	do	do	22 " "
11	Sansom, Harry	109	558 2 0 (inclusive of creek bed)	do	do	22 " "
12	Whitley, Joseph William	37	639 0 0 (inclusive of half creek bed).	Yerai	do	22 " "
13	Myers, Harry	38	653 1 0 (inclusive of half creek bed).	do	do	22 " "

[7570] Sydney, 8th June, 1923.

IT is hereby notified that, in pursuance of the provisions of the 36th section of the Closer Settlement Act, 1904, the Settlement Purchases particularised in the subjoined Schedule, all rights attached to such purchases, and all moneys paid in connection therewith, are hereby forfeited.

W. E. WEARNE, Minister for Lands.

No. of Settlement Purchase	Purchaser.	Portion No.	Farm No.	Area.	Parish.	County.	Cat. No. of Plans.
	PERRETT'S SETTLEMENT PURCHASE AREA. EASTERN DIVISION. LAND DISTRICT OF BELLINGEN; NYMBOIDA SHIRE.						
				a. r. p.			
1923-11	Alexander Kenneth Blackwell ...	15, 16, 22, and 23.	1	777 2 0	Moonpar ...	Fitzroy ...	F. 1,293-1,810. F. 1,294 " F. 1,380 " F. 1,381 " Papers—Clo. Sett. 7,429-15.
	MARTIN'S (3) SETTLEMENT PURCHASE AREA. EASTERN DIVISION. LAND DISTRICT OF YOUNG; BURRANGONG AND JINDALEE SHIRES.						
1923-14	Thomas Joseph Ruttle	86 and 70	...	620 0 0	Geraldra (86) and Yarran.	Bland ...	B. 1,567-1,946. B. 2,497 " R. Papers—Clo. Sett. 398-15.

[7520] Sydney, 8th June, 1923.

IT is hereby notified, for general information, that the Group Purchase specified hereunder is declared forfeited in accordance with the provisions of the Returned Soldiers Settlement Act, 1916, section 7B.

W. E. WEARNE, Minister for Lands.

Papers No.	Group Purchase No.	Holder.	Situation of Land.	Reason of Forfeiture.	Land District.
Clo. Sett. 10,196 ..	1921-38, Campbelltown	Denham, Herbert Victor ..	Portions 317 and 318, parish of St. Peter, county of Cumberland, Campbelltown Municipality.	Non-payment of rent.	Picton.

[7577] Sydney, 8th June, 1923.

IT is hereby notified that, in pursuance of the provisions of the 36th section of the Closer Settlement Act, 1904, the forfeiture of the Settlement Purchase particularised in the subjoined Schedule, as published in the Government Gazette of 16th February, 1923, is hereby reversed.

W. E. WEARNE, Minister for Lands.

SHEA'S (2) SETTLEMENT PURCHASE AREA.

EASTERN DIVISION.

LAND DISTRICT OF GRAFTON; NYMBOIDA SHIRE.

No. of Settlement Purchase.	Purchaser.	Portion No.	Farm No.	Area.	Parish.	County.	Cat. No. of Plan.
1920-26	William John Cooper...	2, 11, 12, 22, and 23.	...	a. r. p. 370 0 0 (ex. roads).	Towallum ...	Fitzroy ...	F. 121, 180, 263-1,810. Papers—Clo. Sett. 7,987-21.

[7515] Sydney, 8th June, 1923.

NOTIFICATION OF ADDITION TO HOLDING.

IT is hereby notified that, in pursuance of the provision of section 164 of the Crown Lands Consolidation Act, 1913, the portion of land particularised in the Schedule hereunder is added to and now forms part of the holding mentioned in such Schedule at the capital value and rental stated.

W. E. WEARNE, Minister for Lands.

SCHEDULE.

Papers.	Portion.	Parish.	County.	District.	Area.	Capital value per acre of added area.	Date from which addition takes effect.	Added to—	New Area of Holding.	Future annual rental of Holding.	Shire.
C.S. 1923-3,384	194	Wagra ...	Goulburn..	Albury ...	a. r. p. 119 1 0	£ s. d. 0 15 0 (Rent, 4d. per acre.)	23 Feb., 1923...	C.L. 6,706 (portion 167) W. J. G. Hamilton-Smith.	a. r. p. 989 1 0	£ s. d. 11 1 0	Hume.

[7549] Sydney, 8th June, 1923.

FORFEITED SUBURBAN HOLDINGS.

NOTICE is hereby given that, in pursuance of the provisions of the Crown Lands Consolidation Act, 1913, the interests of the holders in the Suburban Holdings specified in the following Schedule are hereby declared forfeited through non-fulfilment of the conditions; but such forfeiture shall not take effect until thirty clear days after this publication.

W. E. WEARNE, Minister for Lands.

CENTRAL DIVISION.

LAND DISTRICT OF WYALONG.

No. of S.H.	Selector.	Date of Selection.	Area.	County.	Parish.	Plan No.	Portion No.	Papers.	S.H. Area No.	Shire.
1922- 3	Powell, Lambert Baron	15 Feb., 1922	a. r. p. 10 0 0	Gipps ..	Wollongough.	G. 2,986-1,871.	128	Sales. 1923-11,206	1377	Bland.
1922- 5	Leseberg, Ernest Theodore	15 ,, ,,	12 0 0	do ..	do ..	G. 2,984-1,871.	121	1923-11,205	1377	do
1922-10	Hawthorne, Thomas Henderson	8 Mar., 1922	9 0 0	do ..	do ..	G. 2,986-1,871.	129	1923-11,207	1377	do

[7548] Sydney, 8th June, 1923.

FORFEITED SUBURBAN HOLDING.

NOTICE is hereby give that, in pursuance of the provisions of the Returned Soldiers Settlement Act, 1916, the interest of the holder in the Suburban Holding specified in the following Schedule is hereby declared forfeited through non-payment of interest and instalments; but such forfeiture shall not take effect until the expiration of thirty clear days after this publication.

W. E. WEARNE, Minister for Lands.

EASTERN DIVISION.

METROPOLITAN LAND DISTRICT.

No. of S.H.	Selector.	Date of Selection.	Area.	County.	Parish.	Plan No.	Portion No.	Papers.	S.H. Area No.	Shire
1916-32	Bennett, John Leslie (now the Minister for Lands).	14 Feb., 1916	Acres. 5	Cumberland ...	Manly Cove.	.....	1,240	Sales. 1923-12,279	808	Warringah

[7536] Sydney, 8th June, 1923.

FORFEITURE OF A SPECIAL LEASE.

IT is hereby notified, for general information, that the Special Lease specified hereunder is declared forfeited, in accordance with the provisions of the Crown Lands Consolidation Act, 1913.

The forfeiture will take effect at the expiration of thirty clear days from this date.

W. E. WEARNE, Minister for Lands.

No. of Papers.	No. of Lease.	Name and Address of Lessee.	Situation and Area of Land.	Annual Rent.	Reason for forfeiture.	Shire.
Ms. Ls. 1923-3,705	1916-9, Gloucester	Allen Taylor and Company, Limited.	County Gloucester, parish Coweambah, Fame Cove, Port Stephens. Area, 14¼ perches.	£ s. d. 3 0 0	Non-payment of rent.	Stroud.

[7550] Sydney, 8th June, 1923.

FORFEITED HOMESTEAD FARM.

NOTICE is hereby given that, in pursuance of the provisions of the Crown Lands Consolidation Act, 1913, the interest of the holder in the Homestead Farm specified in the following Schedule is hereby declared forfeited through non-fulfilment of the conditions; but such forfeiture shall not take effect until thirty clear days after this publication.

W. E. WEARNE, Minister for Lands.

EASTERN DIVISION.

LAND DISTRICT OF PORT MACQUARIE.

No. of H.F.	Selector.	Date of Selection.	Area.	County.	Parish.	Plan Number.	Portion No.	Papers.	H.F. Area No.	Shire.
1921-11	Mullens, Terence Michael.	4 April, 1921	Acres. 394	Macquarie ...	Bellangry ...	M. 5,650-666 ...	18	Sales. 1923-12,309	1,268	Hastings.

[7561] Sydney, 8th June, 1923.

FORFEITED HOMESTEAD SELECTION.

NOTICE is hereby given that, in pursuance of the provisions of the Crown Lands Consolidation Act, 1913, the interest of the holder in the Homestead Selection specified in the following Schedule is hereby declared forfeited through non-fulfilment of the condition of residence; but such forfeiture shall not take effect until the expiration of thirty clear days after this publication.

W. E. WEARNE, Minister for Lands.

EASTERN DIVISION.

LAND DISTRICT OF WINDSOR.

No. of H.S.	Selector.	Date of Selection.	Area.	County.	Parish.	Plan No.	Portion No.	Papers.	H.S. Area No.	Shire.
1921-2	Flarey, Leopold	30 Aug., 1921	Acres. 72¾	Cook ...	Wheeney ...	C. 2,510-1,507 ...	40	Sales 1923-11,747.	1,438	Colo.

[7524] Sydney, 8th June, 1923.

RESUMPTION OF LAND AND DEDICATION OF ROAD UNDER SECTION 9, PUBLIC ROADS ACT, 1902.

HIS Excellency the Governor, with the advice of the Executive Council, has directed it to be notified that, in accordance with the provisions of section 9, Public Roads Act, 1902, the lands hereunder described, required for the roads hereunder specified, shall be and are hereby resumed and dedicated as Public Roads.

W. E. WEARNE, Minister for Lands.

ROADS OPENED:—Roads within areas resumed and appropriated and vested in the Government of South Australia, in connection with Lake Victoria Storage Works, parishes of Walkminga, Warpa, Wangumma and Victoria, county of Tara, Western Division,—as shown on plans catalogued R. 15,195-1,603 and R. 15,194-1603.

[Registration No. of Papers—Roads 1923-53-4]

DESCRIPTION of the lands now resumed and dedicated as Public Road.

LAND DISTRICT OF WENTWORTH.

Portion No.	Area.	Parish Name.	Reputed Owner.	Occupier.	Character of Holding.	Width of Land Resumed.	Area Resumed.	Remarks.
	a. r. p.						a. r. p.	
Unnumbered R. 15,194 R. 15,195 } 1,603	32,042 0 0	Walkminga, Warpa, Wangumma & Victoria.	The Government of South Australia.	.....	Freehold ...	300 links & 100 links.	277 0 20	Includes 3 roods 26 perches, and 3 acres 1 rood 18 perches within portions 5 and 42 respectively, parish of Walkminga, and 24 acres 25 perches, within portion 2, parish of Victoria.
Do ... R. 15,195-1,603...	4,409 0 0	Wangumma.	do ...	.....	do ...	100 links ...	2 0 9	Includes 39 perches within portion 3.

[7565] Sydney, 8th June, 1923.

NOTIFICATION UNDER THE PUBLIC ROADS ACT, 1902, OF RESUMPTION OR WITHDRAWAL AND DEDICATION OF LANDS FOR ROADS, OF RE-MARKED ROADS, OF DECLARATION OF RE-MARKED ROADS, AND OF EXISTING ROADS AND PARTS OF EXISTING ROADS TO BE PUBLIC ROAD, AND OF THE CLOSING OF ROADS AND PARTS OF ROADS DEEMED TO BE UNNECESSARY.

HIS Excellency the Governor, with the advice of the Executive Council, directs it to be notified that, in pursuance of the Public Road Act, 1902, the lands hereunder described, which are required for the roads hereunder specified (in respect of which roads notice of proposal to open the same has duly been given), shall be and are hereby resumed or withdrawn for the several roads referred to; and that the said lands shall be and are hereby dedicated as roads; that the re-marked roads and existing roads and parts of existing roads particularised hereunder shall be and are hereby declared to be Public Road; and that the roads and parts of roads hereunder specified, which are deemed to be unnecessary (in respect of which notice of proposal to close the same has duly been given), shall be and are hereby closed.

W. E. WEARNE, Minister for Lands.

DESCRIPTION OF ROAD OPENED:—Road for access to Ungarie Railway Station, parish of Bibbijolee, county of Gipps, Bland Shire,—as shown on plan catalogued R. 15,094-1,603.

[Registration No. of Papers—Roads 1923-22-6.]

DESCRIPTION of lands now resumed for the road specified above, and dedicated as a Public Road.

A proposal to resume the lands referred to for the road in question was published in the Government Gazette of 2nd March, 1923, folio 1325.

LAND DISTRICT OF WYALONG.

Portion No.	Area.	Parish Name.	Reputed Owner.	Occupier.	Character of Holding.	Width of Land Resumed.	Area Resumed.	Remarks.
...	.....	Bibbijolee ...	Railway Commissioners.	.....	Freehold ...	100 links & variable.	a. r. p. 0 3 39	This resumption embraces lands acquired by the Railway Commissioners for road diversion purposes.

DESCRIPTION OF ROAD OPENED:—Deviation in part of the road from Nimbin to The Channon, parish of Terania, county of Rous, Terania Shire,—as shown on plan catalogued R. 15,055-1,603.

[Registration No. of Papers—Roads 1922-584-12.]

DESCRIPTION of lands now resumed for the Road specified above, and dedicated as a Public Road, of declaration of parts of existing road to be Public Road, and of part of road deemed to be unnecessary, which is now closed.

A proposal to resume the lands referred to for the Road in question, to declare parts of existing road to be Public Road, and to close the part of road deemed to be unnecessary, was published in the Government Gazette of 9th March, 1923, folio 1403.

LAND DISTRICT OF LISMORE.

Portion No.	Area.	Parish Name.	Reputed Owner.	Occupier.	Character of Holding.	Width of Land Resumed.	Area Resumed.	Part of road closed, &c.; also part of existing road declared to be Public Road.
58	a. r. p. 200 0 0	Terania ...	Robert Gall	Robert Gall	Freehold ...	100 links ...	a. r. p. 0 3 32	The unnecessary part of boundary road separating portions 58 and 52 (parts), south of new road, is closed and to be granted in compensation. The parts of existing road included in survey and in continuity of new road are declared to be Public Road and dedicated to the public accordingly.

DESCRIPTION OF ROAD OPENED:—Road within portions 129 and 130, parish of Talawahl, county of Gloucester, Manning Shire,—as shown on plan catalogued R. 14,987-1,603.

[Registration No. of Papers—Roads 1921-270-14.]

DESCRIPTION of lands now resumed for the road specified above, and dedicated as a Public Road, of declaration of existing parts of roads to be Public Road, and of roads and parts of roads deemed to be unnecessary, which are now closed.

A proposal to resume the lands referred to for the road in question, to declare existing parts of roads to be Public Road, and to close the roads and parts of roads deemed to be unnecessary, was published in the Government Gazette of 19th January, 1922, folio 308.

LAND DISTRICT OF TAREE.

Portion No.	Area.	Parish Name.	Registered Owner.	Occupier.	Character of Holding.	Width of Land Resumed.	Area Resumed.	Roads and parts of Roads closed, &c.; also parts of existing roads declared to be Public Road.
129	a. r. p. 51 0 0	Talawahl...	Commissioners of the Government Savings Bank of New South Wales.	William A. A. Bryan.	C.P. 12-78 ...	100 links & variable.	a. r. p. 1 2 0	The unnecessary part of reserved road within portion 129, bearing south-easterly, east of new road; the unnecessary reserved road within portion 129 bearing north-easterly and the unecessary boundary road north of portion 129 are closed and added to said portion; the area thereof and of C.P. 12-78 being increased to 54 acres 3 roods.
130	129 0 0	do ...	do ...	do ...	C.P. 14-108...	100 links ..	0 3 0	The unnecessary part of the westernmost reserved road within portion 130, east of new road, and the unnecessary boundary road on the north of portion 130 are closed and added to that portion; the area thereof and of C.P. 14-108 being increased to 129 acres 3 roods 30 perches. The parts of existing roads included in survey and necessary to preserve continuity of new road are declared to be Public Road and dedicated to the public accordingly.

NOTIFICATION OF RESUMPTION, WITHDRAWAL, AND DEDICATION OF LANDS FOR ROADS, &c.—*continued.*

DESCRIPTION OF ROAD OPENED:—Road through portion 104, parish of Pearson, county of Mitchell, Kyeamba Shire,—as shown on plan catalogued R. 15,011-1,603.

[Registration No. of Papers—Roads 1922-351-14.]

DESCRIPTION of lands now withdrawn for the road specified above, and dedicated as a Public Road, of declaration of existing road to be Public Road, and of road deemed to be unnecessary, which is now closed.

A proposal to withdraw the lands referred to for the road in question, to declare existing road to be Public Road, and to close the road deemed to be unnecessary was published in the Government Gazette of 9th March, 1923, folio 1404.

LAND DISTRICT OF WAGGA WAGGA.

Portion No.	Area.	Parish Name.	Reputed Owner.	Occupier.	Character of Holding.	Width of Land Withdrawn.	Area Withdrawn.	Road closed, &c., also existing road declared to be Public Road.
104	a. r. p. 512 0 0	Pearson ...	Thomas Conroy ...	Thomas Conroy ...	H.S. 00-28 Hom. Grant.	100 links...	a. r. p. 3 3 0	The unnecessary reserved road within portion 104 is closed and to be granted in compensation as an addition to H.S. 00-28 (Hom. Grant.) The road on a northern and an eastern boundary of portion 104 necessary to preserve continuity of new road, is declared to be Public Road and dedicated to the public accordingly.

DESCRIPTION OF ROAD OPENED:—Parts of road from Public Road within portion 5 to Tootool railway station, parish of Hanging Rock, county of Mitchell, Lockhart Shire,—as shown on plans catalogued R. 15,012-1,603 and R. 15,013-1,603.

[Registration No. of Papers—Roads 1922-245-12.]

DESCRIPTION of lands now resumed for the road specified above, and dedicated as a Public Road, and of roads deemed to be unnecessary, which are now closed.

A proposal to resume the lands referred to for the road in question, and to close the roads deemed to be unnecessary, was published in the Government Gazette of 9th March, 1923, folio 1405.

LAND DISTRICT OF WAGGA WAGGA.

Portion No.	Area.	Parish Name.	Reputed Owner.	Occupier.	Character of Holding.	Width of Land Resumed.	Area Resumed.	Roads closed.
R. 15,012-1,603. 5	a. r. p. 320 0 0	Hanging Rock.	Albert N. Hutchings	Fenced road ...	Freehold ...	100 links ..	a. r. p. 3 0 29	The unnecessary boundary road south of portion 4 and the unnecessary boundary road separating portion 29 from portion 34 are closed and part thereof to be granted in compensation.
R. 15,013-1,603. 29	120 0 0	Do ...	do ...	do ...	do ...	100 „ ...	1 1 19	

DESCRIPTION OF ROAD OPENED:—Continuation of Range-street, town of Wauchope (private), parish of Koree, county of Macquarie, Hastings Shire,—as shown on plan catalogued R. 14,914-1,603.

[Registration No. of Papers—Roads 1922-105-10.]

DESCRIPTION of lands now resumed for the road specified above, and dedicated as a Public Road.

A proposal to resume the lands referred to for the road in question was published in the Government Gazette of 9th February, 1923, folio 786.

LAND DISTRICT OF PORT MACQUARIE.

Portion No.	Area.	Parish Name.	Reputed Owner.	Occupier.	Character of Holding.	Width of Land Resumed.	Area Resumed.
4	a. r. p. 2,560 0 0	Koree	Executors of Estate of late Margaret Campbell Bain.	Bain Bros.	Freehold	100 links ...	a. r. p. 0 2 7

DESCRIPTION OF ROAD OPENED:—Widening of the road north of portion 144, parish of Yarratt, county of Macquarie, Manning Shire,—as shown on plan catalogued R. 14,943-1,603.

[Registration No. of Papers—Roads 1921-842-13.]

DESCRIPTION of lands now resumed for the road specified above, and dedicated as a Public Road.

A proposal to resume the lands referred to for the road in question was published in the Government Gazette of 9th February, 1923, folio 786.

LAND DISTRICT OF TAREE.

Portion No.	Area.	Parish Name.	Reputed Owner.	Occupier.	Character of Holding.	Width of Land Resumed.	Area Resumed.
144	a. r. p. 40 0 0	Yarratt	Victor Atkins	Victor Atkins and fenced road	C.P. 00-2	Variable ...	a. r. p. 0 1 16

NOTIFICATION OF RESUMPTION, WITHDRAWAL, AND DEDICATION OF LANDS FOR ROADS, &c.—*continued.*

DESCRIPTION OF ROAD OPENED:—Deviation of road within portion 236, parish of Tinonee, county of Gloucester, Manning Shire,—as show on plan catalogued R. 14,982–1,603.

[Registration No. of Papers—Roads 1921-578-15.

DESCRIPTION of lands now resumed for the road specified above, and dedicated as a Public Road, of declaration of parts of existing road to be Public Road, and of part of road deemed to be unnecessary, which is now closed.

A proposal to resume the lands referred to for the road in question, to declare parts of existing road to be Public Road, and to close the part of road deemed to be unnecessary, was published in the Government Gazette of 9th February, 1923, folio 785.

LAND DISTRICT OF TAREE.

Portion No.	Area.	Parish Name.	Registered Owner.	Occupier.	Character of Holding.	Width of Land Resumed	Area Resumed.	Part of Road closed, &c: also parts of existing road declared to be Public Road.
236	a. r. p. 100 0 0	Tinonee ...	Commissioners of Government Savings Bank of New South Wales.	Albert Hardy ...	C.P. 05-28.	100 links...	a. r. p. 2 2 0	The unnecessary part of reserved road through portion 236, west of new road is closed and added to portion 236; the area thereof and of C.P. 05-28 being reduced to 99 acres 3 roods. The parts of road included in survey and necessary to preserve continuity of new road are declared to be Public Road, and dedicated to the public accordingly.

DESCRIPTION OF ROAD OPENED:—Deviation of part of road from Babbinboon to Tamworth, parish of Moolunmoola, county of Parry, Peel Shire,—as shown on plan catalogued R. 14,376–1,603.

[Registration No. of Papers—Roads 1921-96-14.]

DESCRIPTION of land now resumed for the road specified above, and dedicated as a Public Road.

A proposal to resume the lands referred to for the road in question was published in the Government Gazette of 23rd February, 1923, folio 1183.

LAND DISTRICT OF TAMWORTH.

Portion No.	Area.	Parish Name.	Registered Owner.	Occupier.	Character of Holding.	Width of Land Resumed.	Area Resumed.
34	a. r. p. 300 0 0	Moolunmoola ...	Australian Mutual Provident Society	Albert Maunder ...	Freehold	100 links and variable.	a. r. p. 2 2 20

DESCRIPTION OF ROAD OPENED:—Extension of Marshall-street to Dellwood-street, parish of Bankstown, county of Cumberland, municipality of Bankstown,—as shown on plan catalogued R. 15,121–1,603.

[Registration No. of Papers—Roads 1922-514-15.]

DESCRIPTION of lands now resumed for the road specified above, and dedicated as a Public Road, of declaration of parts of existing roads be Public Road and of parts of road deemed to be unnecessary, which are now closed.

A proposal to withdraw the lands referred to for the road in question, to declare parts of existing roads to be Public Road, and to close the road and parts of road deemed to be unnecessary, was published in the Government Gazette of 16th March, 1923, folio 1503.

LAND DISTRICT OF PARRAMATTA.

Portion No.	Area.	Parish Name.	Reputed Owner.	Occupier.	Character of Holding	Width of Land Resumed.	Area Resumed.	Parts of road closed, &c.: also parts of existing roads declared to be Public Road.
51 (now subdivided).	a. r. p. 600 0 0	Bankstown.	E. Fripp ...	.....	Freehold ...	Variable ...	a. r. p. 0 0 36½	This resumption embraces part of lots 1, 2, 3 and 4, of the Sunny Slope Estate.
Do ...	600 0 0	do ...	do ...	.....	do ...	do ...	0 0 4¾	This resumption embraces part of lots 22, 23 and 24 of the Sunny Slope Estate.
								The unnecessary part of road known as Marshall-street, and unnecessary part of road (lane) 20 feet wide, are closed and to be granted in compensation. The parts of existing roads (street and lane) included in survey and necessary to preserve continuity of new road are declared to be Public Road, and dedicated to the public accordingly.

DESCRIPTION OF ROAD OPENED:—Deviation of part of road from Condong to Palm Vale, parish of Condong, county of Rous, Tweed Shire,—as shown on plan catalogued R. 15,001–1,603.

[Registration No. of Papers—Roads 1922-434-15.]

DESCRIPTION of lands now resumed for the road specified above and dedicated as a Public Road, and of part of road deemed to be unnecessary, which is now closed.

A proposal to resume the lands referred to for the road in question, and to close the part of road deemed to be unnecessary, was published in the Government Gazette of 16th February, 1923, folio 895.

LAND DISTRICT OF MURWILLUMBAH.

Portion No.	Area.	Parish Name.	Reputed Owner.	Occupier.	Character of Holding.	Width of land Resumed.	Area Resumed.	Part of Road closed, &c.
80	a. r. p. 196 2 0	Condong ...	Thomas Murray Boyd	Thomas Murray Boyd and formed road in use.	Freehold ..	Variable ...	a. r. p. 0 3 16	The unnecessary part of reserved (Public) Road (R 4,861–1,603) within portion 80, west of the new road and south of road (R. 5,430–1,603), is closed and to be granted part thereof in compensation.

[7522] Sydney, 8th June, 1923.

PROPOSED OPENING OF ROADS, OF PROPOSED DECLARATION OF EXISTING ROADS AND PARTS OF EXISTING ROADS TO BE PUBLIC ROAD, AND OF PROPOSED CLOSING OF ROADS AND PARTS OF ROADS DEEMED TO BE UNNECESSARY.

NOTICE is hereby given that the Minister for Lands deems it expedient that certain roads should be opened, and that it is proposed to resume for the purpose, under the provisions of the Public Roads Act, 1902, the lands hereunder described and to declare the existing roads and parts of existing roads particularised hereunder to be Public Road.

The proposed roads, &c., are shown upon plans which can be inspected at this Office, and a copy of the same may be inspected at the respective offices of the Crown Land Agents for the Land Districts in which the lands are situated.

All persons interested are hereby called upon to set forth in writing and to forward to the Minister, within one month from the date of this notice, any objections which may appear to them to exist to the proposals above stated.

Notice is also given that the Minister is of opinion that it is expedient to close the roads and parts of roads hereunder specified and all persons interested are hereby called upon to set forth in writing, addressed to the Minister for Lands, within one month from this date, any objections which may appear to them to exist to the closing of the said roads and parts of roads.

Plans showing the roads and parts of roads proposed to be closed can be inspected at this Office, and a copy of the same may be inspected at the respective Offices of the Crown Land Agents for the Land Districts in which the lands are situated.

W. E. WEARNE, Minister for Lands.

Description of Road to be opened:—Deviation of part of road from the Burrapine-Macksville road up Sheet O' Bark Creek, and Branch road to a reserved road within portion 107, parish of Medlow, county of Raleigh, Nambucca Shire,—as shown on plan catalogued R. 15,021-1,603.

[Registration No. of Papers—Roads 1923-199-6.]

Description of the lands which it is proposed to resume and withdraw, of parts of existing road to be declared to be Public Road, and of Roads and parts of Roads deemed to be unnecessary, which it is proposed to close.

Land District of Bellingen.

Portion No.	Area.	Parish Name.	Reputed Owner.	Occupier.	Character of Holding.	Width of Land to be Resumed and Withdrawn.	Area to be Resumed and Withdrawn.	Roads and parts of roads proposed to be closed, &c.; also parts of existing road to be declared to be Public Road.
	a. r. p.						a. r. p.	
53	47 1 0	Medlow..	Commissioners of the Government Savings Bank of New South Wales.	Hugh McKay and track in use.	C.P. 89-60.	100 links & variable.	0 3 0	The unnecessary part of boundary road on west of portion 53, south of proposed road, is proposed to be closed and added to portion 53; the area thereof and of C.P. 89-60 to be reduced to 46 acres 3 roods.
46	677 1 0	Do ...	Bank of Australasia.	Robert Blair and tracks in use.	C.P. 20-11.	Variable.	0 2 0	The unnecessary part of boundary road on west of portion 53 north of proposed road, is proposed to be closed and added to portion 46; the area thereof and of C.P. 1920-11 to remain unaltered.
106	278 3 0	Do ...	Robert Arnold Lawrence.	Robert Arnold Lawrence and track in use.	H.F. 20-8..	100 links & variable.	2 2 0 (includes part of branch road).	This area is proposed to be withdrawn. The unnecessary parts of reserved road within portion 106, east, south, and north of proposed road, together with unnecessary boundary road at north-east corner of portion 106, are proposed to be closed and added to portion 106; the area thereof and of H.F. 20-8 to remain unaltered.
107	334 0 0	Do ...	James H. C. Ryce	James H. C. Ryce and track in use.	H.F. 20-26	100 links & variable.	5 3 0 (includes part of branch road).	This area is proposed to be withdrawn. The unnecessary parts of the middlemost reserved road within portion 107 are proposed to be closed and added to that portion; the area thereof and of H.F. 20-26 to be reduced to 332 acres 1 rood. The middlemost reserved road within portion 108 is proposed to be closed and added to that portion; the area thereof and of H.F. 19-44 to be increased to 352 acres 1 rood.
								The parts of existing road included in survey and necessary to preserve continuity of proposed road are to be declared to be public road and dedicated to the public accordingly.

Description of Road to be opened:—Widening of part of Wentworth-road, parish of Concord, county of Cumberland, Burwood Municipality,—as shown on plan catalogued R. 15,210-1,603.

[Registration No. of Papers—Roads 1923-126-3.]

Description of the land which it is proposed to resume.

Metropolitan Land District.

Portion No.	Area.	Parish Name.	Reputed Owner.	Occupier.	Character of Holding.	Width of Land to be Resumed.	Area to be Resumed.
	a. r. p.						a. r. p.
Unnumbered.	750 0 0	Concord	Railway Commissioners ..	.....	Freehold	Variable ..	0 0 6½

Description of Road to be opened:—Approaches to overbridge at Belmore railway station, parish of St. George, county of Cumberland, Canterbury Municipality,—as shown on plan catalogued R. 15,198-1,603.

[Registration No. of Papers—Roads 1923-51-4]

Description of the land which it is proposed to resume.

Metropolitan Land District.

Portion No.	Area.	Parish Name.	Reputed Owner.	Occupier.	Character of Holding.	Width of Land to be Resumed.	Area to be Resumed.
Parts of 67 and 75 (now subdivided).	.....	St. George	The Railway Commissioners ...	.....	Freehold ..	100 links and variable.	a. r. p. 0 0 37 (in two parts).

NOTIFICATION OF PROPOSED OPENING AND CLOSING OF ROADS, &c.—*continued.*

DESCRIPTION OF ROAD TO BE OPENED:—Road within portions 142 116, and 115, parish of Wilson, and portions 68 and 71, parish of Lowry, county of Darling, Mandowa Shire,—as shown on plan catalogued R. 15,119-1,603.

[Registration No. of Papers—Roads 1922-82-6.]

DESCRIPTION of the lands which it is proposed to resume, of parts of existing roads to be declared to be Public Road, and of roads and parts of roads deemed to be unnecessary, which it is proposed to close.

LAND DISTRICT OF TAMWORTH.

Portion No.	Area.	Parish Name.	Registered Holder.	Occupier.	Character of Holding.	Width of land to be Resumed.	Area to be Resumed.	Roads and parts of roads proposed to be closed, &c.; also parts of existing roads to be declared to be Public Road.
	a. r. p.						a. r. p.	
142	175 0 0	Wilson ...	Ernest Clayton	Ernest Clayton	Part of Sett. Pur 21-33 (of 1,033 acres 3 roods).	100 links & variable.	2 0 0	The unnecessary parts of reserved (public) road within portion 142, north and south of proposed road, are to be closed and added to portion 142; the area thereof to be increased to 176 acres, and the area of the whole Sett. Pur. 21-33 to be increased to 1,034 acres 3 roods.
116	240 0 0	Do ...	National Mutual Life Association of Australasia L'd.	Maria Adelaide Hall.	C.P. 09-136	100 links ...	3 3 24	The unnecessary boundary (public) road south of portion 116 and end of road; the unnecessary parts of boundary road west of portion 115, north and south of proposed road; and the unnecessary reserved road within portion 116 are to be closed and added to portion 116; the area thereof and of C.P. 09-136 to be increased to 246 acres 0 roods 16 perches.
115	80 0 0	Do ...	do ...	do ...	C.P. 91-105	100 „ ...	3 1 0	The unnecessary boundary road south of portion 115 is to be closed and added to said portion; the area thereof and of C.P. 91-105 to be reduced to 79 acres 1 rood 30 perches.
68	40 0 0	Lowry ...	do ...	do ..	C.P. 92-219	100 „ ...	2 0 30	The unnecessary parts of boundary road south of portion 68 east and west of proposed road are proposed to be closed and added to portion 68; the area thereof and of C.P. 92-219 to be reduced to 39 acres 2 roods.
71	200 0 0	Do ...	do ...	do ...	C.P. 94-74	100 „ ...	5 2 10	The unnecessary part of boundary road west of portion 71, north of proposed road, is to be closed and added to portion 71: the area thereof and of C.P. 94-74 to be reduced to 198 acres 2 roods 30 perches.
								The unnecessary boundary road separating portion 137, parish of Wilson, from portion 69, parish of Lowry, is to be closed and added to portion 69; the area thereof and of C.P. 12-59 to be increased to 121 acres 1 rood 24 perches.
								The parts of existing roads (not already public road) included in survey and necessary to preserve continuity of proposed road, are to be declared to be Public Road and dedicated to the public accordingly.

DESCRIPTION OF ROAD TO BE OPENED:—Widening of part of road at the junction of the northern side of Birriga-road with the eastern side of Victoria-road, parish of Alexandria, county of Cumberland, Woollahra municipality,—as shown on plan catalogued R. 15,189-1,603.

[Registration No. of Papers—Roads 1923-11-6.]

DESCRIPTION of the land which it is proposed to resume.

METROPOLITAN LAND DISTRICT.

Portion No.	Area.	Parish Name.	Reputed Owner.	Occupier.	Character of Holding.	Width of Land to be Resumed.	Area to be Resumed.	Remarks.
	a. r. p.						a. r. p.	
215 (now subdivided).	1,130 0 0	Alexandria	Marian Clay ...	.....	Freehold ...	Variable ...	0 0 0 1/10	This proposed resumption embraces part of lot 57, as shown on deposited plan No. 7,658 at the Lands Titles Office.

[7526] Sydney, 8th June, 1923.

NOTIFICATION OF CLOSING OF ROADS AND ADDITION OF THE LANDS COMPRISED THEREIN TO ADJOINING HOLDINGS.

HIS Excellency the Governor, with the advice of the Executive Council, directs it to be notified that, in pursuance of the provisions of the 20th section of the Public Roads Act, 1902, the roads described in the appended Schedule, which are no longer required, are hereby closed, and the lands comprised therein added to the holdings mentioned in such Schedule.

W. E. WEARNE, Minister for Lands.

SCHEDULE REFERRED TO.

No. of Papers and of Application.	Area.	Description of Roads Closed.	Holding to which closed Roads are added.	
			No. of Holding.	Registered Holder.
Roads. 1922-143-9. Rd. Pur. 1922-39. J. H. S. Travers.	a. r. p. 10 0 20 (at £5 10s. per acre).	Parish Glen Innes, county of Gough, Land District of Glen Innes, municipality of Glen Innes. Boundary road 150 links wide, north of portion 393.	C.P. 18-41 (portion 393) ...	The Australian Bank of Commerce.

[7525] Sydney, 8th June, 1923.

CANCELLATION OF ROAD PERMITS.

IT is hereby notified that, in pursuance of the provisions of section 202 (5), the Road Permits in Schedule hereunder are hereby cancelled.

[Roads—1909-315-349.]

W. E. WEARNE, Minister for Lands.

SCHEDULE.

Papers.	Holder.	Parish.	County.	Permit No.	Land District.
Roads.					
1910-342-124	J. H. Lean ...	Moonpar ...	Fitzroy ...	1905- 1	Bellingen.
1910-179-369	D. A. Rodgers ...	Creighton ...	Hume ...	1913-11	Albury.
1909-315-340	T. Armstrong ...	Berendebba ...	Bland ...	1921- 4	Grenfell.
1909-315-340	E. R. Knox ...	Narragudgil ...	do ...	1914- 8	Wyalong.
1909-315-340	C. J. Maslin ...	Wyalong ...	Forbes ...	1910-42	Grenfell.
1914-482-93	A. Perrett ...	Curlewis ...	Pottinger ...	1908- 5	Gunnedah.
C.S. 1921-14,213	C. Cox ...	Nerong ...	Gloucester ..	1912- 5	Stroud.

[7527] Sydney, 8th June, 1923.

APPLICATIONS FOR THE CLOSING AND PURCHASE OF ROADS, &c.

NOTICE is hereby given that applications have been made, under the Public Roads Act, 1902, for the closing and purchase of the roads and parts of roads described in the Schedule hereunder, and that it is intended to close such roads &c., unless valid objections are found to exist.

Any person desiring to lodge objections should forward the same in writing, addressed to the Minister for Lands, within one month from date of this notice.

W. E. WEARNE, Minister for Lands.

SCHEDULE.

Papers.	Applicant.	Area.	Description.
Roads.		a. r. p.	
1922-958-3. Rd. Pur. 1923-2.	Gertrude Amelia Beattie	0 3 12	Parish of Gosford, county of Northumberland, Land District of Gosford, Erina Shire. The part of confirmed road (R. 65 (*b*) 1,603), within portion 200, now reserved out of Certificate of Title, volume 2,455, folio 59.
1920-816-25. Rd. Pur. 1922-166.	L. C. J. Brady ...	6 3 31	Parish of Three Rivers, county of Wellington, Land District of Wellington, Amaroo Shire. Boundary road 1 chain wide south of portions 55 and 62.
1922-785-2. Rd. Pur. 1922-180.	Edward Patrick Noonan.	4 0 0	Parish of Kalateenee, county of Dudley, Land District of Kempsey, Macleay Shire. Boundary road 1 chain wide separating portions 161 and 160 from portions 163, 162, and 58 (Burnt Bridge Public School site).

[7523] Sydney, 8th June, 1923.

WITHDRAWAL OF LAND AND DEDICATION OF ROAD UNDER SECTION 11, PUBLIC ROADS ACT, 1902.

HIS Excellency the Governor, with the advice of the Executive Council, has directed it to be notified that, in accordance with Section 11, Public Roads Act, 1902, the land hereunder described, required for the road hereunder specified, shall be and is hereby withdrawn and dedicated as public road.

W. E. WEARNE, Minister for Lands.

ROAD OPENED:—Road through portion 26, parish of Pringle, county of Murchison, Gwydir Shire,—as shown on plan catalogued R. 14,992-1,603.

[Registration No. of Papers—Roads 1922-410-10]

DESCRIPTION of the land now withdrawn and dedicated as public road.

LAND DISTRICT OF BINGARA.

Portion No.	Area.	Parish Name.	Reputed Owner.	Occupier.	Character of Holding.	Width of Land Withdrawn.	Area Withdrawn.
	a. r. p.						a. r. p.
26	5,330 0 0	Pringle ...	Alexander Cameron, jun. ...	Alexander Cameron, jun. ...	Sett. Lse. 1904-3 (No. 1910.)	100 links ...	14 0 0

[7554] Sydney, 8th June, 1923.

REVOCATION OF NOTIFICATION OF TRACTS OR AREAS PREVIOUSLY NOTIFIED AS NOT AVAILABLE FOR SETTLEMENT UNTIL FURTHER NOTIFICATION.

IT is hereby notified, for public information, that, under the provisions of the Crown Lands Consolidation Act, 1913, the notification that the tracts or areas hereunder described are not available for settlement is hereby revoked.

W. E. WEARNE, Minister for Lands.

Land District.	Division.	Date of Notification.	County.	Parish.	Shire.	Area.	Part revoked.	Papers No.
						a. r. p.		
Eden ..	Eastern ..	25 Jan., 1923 ..	Auckland ..	Boyd, Eden, and Imlay.	Imlay ..	4,700 0 0 (about).	Part within parishes of Boyd, Eden, and Imlay.	Ms. 1923-5,140.
NOTE.—Available for selection as ordinary Crown land, at £1 per acre.								
Albury ..	Eastern ..	25 July, 1919 ..	Goulburn ..	Albury ..	Hume ..	0 2 0	The part within portion 748. Plan G. 3,853-1,475.	Sales 1923-13,121.

[7553] Sydney, 8th June, 1923

REVOCATION OF RESERVES FROM SALE, LEASE, &c.

IT is hereby notified, for public information, that under the provisions of section 30 of the Crown Lands Consolidation Act, 1913, the reserves from sale, lease, &c., hereunder described, are hereby revoked, but such revocation shall not take effect until after the expiration of sixty days from the above date.

W. E. WEARNE, Minister for Lands.

Land District.	Division.	Reserve No.	Purpose.	Date of Notification.	County.	Parish.	Shire, &c.	Area.	Part revoked.	Papers No.
								a. r. p.		
Goulburn ..	Eastern ..	139	From sale for railway purposes.	19 Nov., 1883	Argyle .. (City of Goulburn).	Goulburn ..	Goulburn Municipality.	12 0 0 (about).	The whole	Ms. 1923-945.
Do ..	do ..	13,173	do ..	20 Dec., 1890	do ..	do ..	do ..	4 2 0 (about).	do	do
Inverell ..	do ..	52,241	From sale and lease	15 June, 1917	Hardinge ..	Auburn Vale	Bannockburn Shire.	728 0 0	do	Clo. Sett. 1923-1,807.
Do ..	do ..	53,267	From sale and lease for access.	11 April, 1919	do ..	do ..	do ..	7 1 20	The whole. Plan Ms. 1,493 Ac.	do
NOTE.—Within Clinton Soldiers' Special Group Purchase Area No. 44, notified this day.										
Coonamble ..	Central ..	3,104	From sale for travelling stock.	26 Feb., 1887	Leichhardt	Ulundry ..	Wingadee Shire	170 0 0 (about).	*	Occ. 1923-2,551.
*That part bounded by travelling stock reserve 23,341, notified 27th November, 1895, portions 35, 38, 42, 49, and the westerly prolongation of the south boundary of the last-named portion. Plan L. 562-1,797 R.										
Coonamble ..	Central ..	23,337	From sale for travelling stock.	27 Nov., 1895	Leichhardt	Ulundry ..	Wingadee Shire	230 0 0 (about).	The balance. Plan L. 562-1,797 R.	Occ. 1923-2,551.
Do ..	do ..	1,511	From sale for camping and water.	20 Nov., 1882	do ..	do ..	do ..	210 0 0 (about).	*	do
*That part bounded by portion 2, travelling stock reserve 23,341, notified 27th November, 1895, the westerly prolongation of north boundary of portion 13 and the Castlereagh River.										
Coonamble ..	Central ..	....	From sale or lease under section 228.	1 Jan., 1922	Leichhardt	Ulundry ..	Wingadee Shire	550 0 0 (about).	*	Occ. 1923-2,551.
* Within expired special leases Nos. 07-23, 07-24, 07-25, and 07-26 Coonamble, excepting part within travelling stock reserve 23,341, notified 27th November, 1895, and part within expired special lease 07-25, to the west of the aforesaid travelling stock reserve. Plan L. 562-1,797 R.										
Armidale ..	Eastern ..	530	From sale for access to water.	27 Mar., 1877	Sandon ..	Arding ..	Gostwyck Shire	35 0 0 (about).	The whole	Ms. 1923-3,358.
Carcoar ..	Eastern ..	2,237	From sale for public recreation.	16 Oct., 1886	Georgiana (Village of)	Mulgunnia (Arthur)	Abercrombie Shire.	4 2 20	The whole. Plan A. 10-2,032 R.	Ms. 1923-3,492.
NOTE.—Now dedicated for public recreation.										
Parramatta	Eastern ..	....	Reserve from sale and lease, section 206.	29 Mar., 1923	Cumberland	Marra Marra.	Hornsby Shire.	40 0 0	The whole	Ms. Ls. 1923-3,548.
NOTE.—Subject area will be available for Crown Lease on and after the 8th August, 1923, on the same terms and conditions as originally notified for Crown Lease Area. No. 3,672 vide Government Gazette of 10th December, 1920.										
Tumbarumba.	Eastern ..	....	From sale and lease for temporary Common.	22 Dec., 1880	Selwyn ..	Tumbarumba.	Tumbarumba Shire.	15 0 0 (about).	Part within approved Sp. L. 1922-2.	Ms. Ls. 1923-3,791.
Tumut ..	do ..	1,717	From sale for water	8 Aug., 1877	Wynyard ..	Ellerslie ..	Gadara Shire ..	5 3 0	That part within portion 242. Cat. No. W. 3,157-2,119.	C.S.P. 3,883-41.
Young ..	do ..	53,497	From sale and lease	3 Oct., 1919	Monteagle	Baxter .	Burrangong Shire.	0 2 0	Part within portion 202. Plan M. 6,314-1,780.	Ms. 1923-5,136.
Maitland ..	do ..	52,244	From sale or lease other than special or annual lease.	1 June, 1917	Gloucester	Wilmot ..	Port Stephens Shire.	578 2 0	The part within portion 66. Plan G 4,592-1,497.	Ms. Ls. 1923-5,329.
Dunedoo ..	do ..	49,008	From sale for temporary common.	9 July, 1913	Bligh ..	Uarbry ..	Wyaldra Shire	192 2 0	The whole; portion 158. Plan B. 3,933-1,570.	Ms. 1923-5,329.
Do ..	do ..	49,009	From lease generally for temporary common.	9 ,, ,,	do ..	do ..	do ..	192 2 0	do ..	do
Available for selection as ordinary Crown land at £1 per acre on and after 8th August, 1923.										
Coonamble	Central ..	29,884	From after-auction sale.	23 Aug., 1899	Gowen .. (Village of Terrabile).	Terrabile ..	Gilgandra Shire	1 0 0	Part within allotment 4, section 3. Plan T. 3-1,932.	Ms. 1923-5,571.
Grafton ..	Eastern ..	50,815	From sale for travelling stock and camping.	7 July, 1915	Gresham ..	Braylesford	Nymboida Shire.	6 0 0	The part within portion 39. Plan G. 744-1,782.	Ms. 1923-5,688.
Carcoar ..	do ..	15,939	For public buildings.	9 ,, 1892	Georgiana .. (Village of Bigga).	Keverstone	Crookwell Shire.	2 1 0	Part within allotments 1, 2, 4, 5, 7 to 10, and 12, of section 8. Plan Bigga 16.	Sales 1923-11,547.
Taree ..	do .	5,052	Public school purposes.	7 Jan., 1888 ..	Gloucester	Tuncurry ..	Manning Shire ..	0 2 0	That part within portion 219. Plan G. 5,196-1,497.	Sales 1923-13,120.
Boorowa ..	do ..	112	Public Pound ..	5 April, 1880	King ..	Alton ..	Murrungal Shire.	1 0 0	The whole	Sales 1923-13,292.
Do ..	do ..	54,017	Sale for water supply.	2 July, 1920	do ..	do ..	do .	1 0 37	Part within portions 277 to 280, inclusive, lane along north boundary thereof, and road along part of west boundary of portion 277 and west of lane.	do
Do ..	do ..	54,018	Lease generally for water supply.							
Do ..	do ..	202	Water supply ..	3 Oct., 1883	do ..	do .	do ..	4 0 12	Part within portions 280 to 286, inclusive, lane along north boundary thereof, and road along east boundary of portion 286, and east of lane.	do
Narrabri ..	Central ..	56,196	From sale and lease	8 June, 1923	Jamison ..	Weeta Waa.	Namoi Shire ..	2 0 0	The whole; portions 66, 67, 68, and 69. Plan J. 2,289-1,968.	Sales 1923-13,839.
Do ..	do ..	1,755	From sale for travelling stock.	9 Jan., 1882	do ..	do ..	do ..	2 0 0	Part within portions 66, 67, 68, and 69. Plan J. 2,289-1,968.	do
Murwillumbah.	Eastern ..	53,380	From sale and lease	8 Aug., 1919	Rous ..	Berwick ..	Tweed	475 0 14	*	Clos. Sett. 1922-2,845.
*The whole, with the exception of those parts within portions 231, 239, 245, 246, 247, and 272. Plans R. 7,928, 7,928, 7,929, 7,953, 7,954, 7,963, 7,971, 7,972, 7,973, 7,975, 7,976, 7,977, 8,013, 8,393, 8,422, 8,455,-1,759.										
Murwillumbah.	Eastern ..	53,776	From sale and lease	27 Feb., 1920	Rous ..	Berwick ..	Tweed	265 0 31	*	Clos. Sett. 1922-2,845.
*The whole, except those parts within portions 217, 218, and 229. Plans R. 7,968, 7,969, 7,970, 7,972, 7,973, 7,974, 7,977, 7,978,-1,759.										
Picton ..	Eastern ..	....	Reserve from sale and lease under section 7B of Returned Soldiers Settlement Act, 1916.	12 Jan., 1923	Cumberland.	St. Peter ..	Municipality of Camperdown.	6 0 5	The whole; portion 309. Plan C. 3,302-2,030.	Clo. Sett. 10,162-9.

[7551] Sydney, 8th June, 1923.

CROWN LANDS NOT AVAILABLE FOR SETTLEMENT UNTIL FURTHER NOTIFICATION.

IN pursuance of the provisions of section 84 of the Crown Lands Consolidation Act, 1913, it is hereby notified that the Crown Lands comprised within the tracts or areas hereunder described shall not be available for the purpose of any application until a further notification has been published in the Gazette.

W. E. WEARNE, Minister for Lands.

CENTRAL DIVISION.

Land District of Coonamble, and Wingadee Shire.

County of Leichhardt, parish of Ulundry, containing an area of about 170 acres. The Crown Lands bounded by Travelling Stock Reserve 23,341, notified 27th November, 1895, portions 35, 38, 42, 49, and the westerly prolongation of the south boundary of portion 49. Plan L. 562-1,797 Roll.

Note.—Included parts of Travelling Stock Reserve 3,104, notified 26th February, 1887, and of reserves from sale and lease under section 228, revoked this day.

[Occ. 1923-2,551]

County of Leichhardt, parish of Ulundry, containing an area of about 230 acres. The Crown Lands bounded by Travelling Stock Reserve 23,341, notified 27th November, 1895, portions 75, 8, 13, 16, 32, and 35. Plan L. 562, 1,797 Roll.

Note.—Included parts of Travelling Stock Reserve 23,337, notified 27th November, 1895, and of reserves from sale and lease under section 228, revoked this day.

[Occ. 1923-2,551]

County of Leichhardt, parish of Ulundry, containing an area of about 210 acres. The Crown Lands bounded by portion 2, Travelling Stock Reserve 23,341, notified 27th November, 1895, the westerly prolongation of the north boundary of portion 13, and the Castlereagh River.

Note.—Included parts of Camping and Water Reserve 1,511, notified 20th November, 1882, and reserve from sale and lease under section 228, revoked this day.

[Occ. 1923-2,551]

Land District of Nyngan, and Lachlan Shire.

County of Kennedy, parish of Mingelo, containing an area of 2,371 acres. The Crown Lands within the boundaries of portions 10 and 22. Plans K. 1,407 and 1,409-2,004.

[Ms. 1923-5,950]

EASTERN DIVISION.

Land District of Armidale, and Gostwyck Shire.

County of Sandon, parish of Arding, containing an area of about 46 acres. The Crown Lands bounded by portions 261, 318, 316, 374, 208, 330, 262, and 310, and W.R. 317A, notified 4th June, 1884.

[Ms. 1923-3,358]

[7555] Sydney, 8th June, 1923.

RESERVE FROM SALE OR LEASE GENERALLY.

IT is hereby notified that, in pursuance of the provisions of section 25A of the Crown Lands Consolidation Act, 1913, the lands hereunder described shall be and are hereby temporarily reserved from sale or lease generally.

W. E. WEARNE, Minister for Lands.

EASTERN DIVISION.

Metropolitan Land District, and Warringah Shire.

No. 56,204. County of Cumberland, parish of Narrabeen, containing an area of about 29 acres. The Crown Lands within the following boundaries: Commencing on the northern side of Beach-road at its intersection with the high-water mark of Pittwater; and bounded by that side of that road easterly to the high-water mark of the South Pacific Ocean; thence by that high-water mark northerly about 20½ chains; thence by a line westerly to the high-water mark of Pittwater aforesaid; and thence by that high-water mark southerly, to the point of commencement.

[Misc. 1923-3,509]

[7556] Sydney, 8th June, 1923.

RESERVE FROM LICENSE OR LEASE GENERALLY.

IT is hereby notified that, in pursuance of the provisions of the 29th section of the Crown Lands Consolidation Act, 1913, the Crown Lands hereunder described shall be and are hereby temporarily reserved from license or lease generally.

W. E. WEARNE, Minister for Lands

WESTERN DIVISION.

Land District of Hillston North.

No. 56,197. County of Franklin, parish of Baeda, containing an area of 85 acres. The Crown Lands within the boundaries of portion 16, and adjoining road.

[W.L.B. 1923-3,345]

[7557] Sydney, 8th June, 1923.

RESERVES FROM SALE AND LEASE GENERALLY.

IT is hereby notified that, in pursuance of the provisions of the 28th and 29th sections of the Crown Lands Consolidation Act, 1913, the Crown Lands hereunder described shall be reserved from sale for the public purposes hereinafter respectively specified, and reserved and exempted from lease generally, and they are reserved and exempted accordingly.

W. E. WEARNE, Minister for Lands.

EASTERN DIVISION.

For Public Hall.

Land District of Young, and Burrangong Shire.

No. 56,198 from sale (56,199 from lease generally). County of Monteagle, parish of Baxter, containing an area of 2 roods. The Crown Lands within portion 202. Plan M. 6,314-1,780.

[Misc. 1923-5,136]

CENTRAL DIVISION.

For Public Recreation.

Land District of Coonamble, and Gilgandra Shire.

No. 56,200 from sale (56,201 from lease generally). County of Gowen, parish of Terrabile, containing an area of 1 acre. The Crown Lands within the boundaries of measured allotment 4, section 3, village of Terrabile. Plan T. 3-1,932.

[Misc. 1923-5,571]

[7552] Sydney, 8th June, 1923.

WITHDRAWAL FROM OCCUPATION LICENSE FOR PUBLIC RECREATION.

IT is hereby notified, for public information, that, in pursuance of the provisions of the 233rd, 28th, and 29th sections of the Crown Lands Consolidation Act, 1913, the land hereunder described is hereby withdrawn from Occupation License No. 308A, held by J. C. S. Hunter for Public Recreation, and reserved from sale for Public Recreation and reserved and exempted from lease generally.

W. E. WEARNE, Minister for Lands.

EASTERN DIVISION.

Land District of Grafton, and Nymboida Shire.

No. 56,202 from sale (56,203 from lease generally). County of Gresham, parish of Braylesford, containing an area of 6 acres. The Crown Lands within the boundaries of portion 39. Plan G. 744-1,782.

[Ms. 1923-5,688]

[7156] Forestry Commission, Sydney, 8th June, 1923.

SURRENDER OF A SPECIAL LEASE.

IT is hereby notified, for general information, that the surrender to the Crown has been accepted of all the right, title, and interest of David McLaren, senior, of Moama, in and to Special Lease No. 1907-33, Deniliquin, comprising an area of 320 acres, being measured portion No. 60, parish of Moama, county of Cadell, Murray Shire,—such surrender to take effect as on and from 1st January, 1923.

[F. 1923-362-2]

W. E. WEARNE, Minister for Forests.

[7251]

Forestry Commission,
Sydney, 8th June, 1923.

FORFEITURE OF A SCRUB LEASE.

IT is hereby notified, for public information, that the Scrub Lease specified in the annexed Schedule has been forfeited for non-payment of rent.

The forfeiture will take effect at the expiration of thirty clear days from this date.

W. E. WEARNE, Minister for Forests.

No. of Lease.	Reg. No. of Papers.	Name of Lessee.	Land District.	Parish.	County.	Shire.	Area.	Annual Rent.
							Acres.	£ s. d.
309	F. 1923-989	Sullivan, Kenneth Francis	Moree ...	Fletcher ...	Courallie ...	Booloorooo ...	3,584	112 0 0

[7251]

Forestry Commission,
Sydney, 8th June, 1923.

REVOCATION OF RESERVES FROM SALE.

HIS Excellency the Governor, with the advice of the Executive Council, on the recommendation of the Minister, and with the concurrence of the Secretary for Lands, directs it to be notified that, in pursuance of the provisions of section 22 of the Forestry Act, 1916, the reserves from sale hereunder described shall be revoked, and they are revoked accordingly.

W. E. WEARNE, Minister for Forests.

Land District.	Division.	Reserve No.	Purpose.	Date of Notification.	County.	Parish.	Shire.	Area.	Part revoked.	Papers No.
								a. r. p.		
Armidale ..	Eastern ..	44,262	From sale for preservation and growth of timber.	20 Dec., 1890	Inglis ..	Congi ..	Apsley	200 0 0	The whole	F. 1923-1,319.
Walcha ..	do ..	1,293	do ..	17 April, 1882	Hawes ..	Uriamukki	do ..	2,750 0 0	The part included within Uriamukki State Forest No. 388, dedicated 25th January, 1917.	F. 1923-1,560.
Casino ..	do ..	33,200	do ..	7 Sept., 1901	Rous ..	Loadstone and Findon.	Kyogle ..	1,985 0 0	The whole	F. 1923-1,662.

Private Advertisements.

IN pursuance of sections 34 and 42 of the Church Trust Property Act, 1917: I, as Bishop of Bathurst, Diocese of the Church of England, hereby certify that, in pursuance of section 19 of the aforesaid Act, the consent of the Synod of the Bathurst Diocese of the Church of England, was given by Ordinance of the Synod to the vesting of the lands set forth in the Schedule to the said Ordinance contained hereunder in the Church of England Property Trust, Diocese of Bathurst, on the twelfth day of May, 1923.

As witness my hand,

G.M., BATHURST.

Bishopscourt, Bathurst,
5th June, 1923.

AN ORDINANCE to vest certain Church Trust Properties in the Church of England Property Trust Diocese of Bathurst.

PREAMBLE.

WHEREAS by an Act of Parliament passed in the eighth year of the reign of His Majesty King George the Fifth, entitled the Church of England Trust Property Act, 1917 (No. 21), under section 19 of the said Act it is provided that any Church trust property which may at any time belong to or be vested in any trustee or trustees shall . . . , upon the consent of the Synod of the diocese for which such property is held, given by or under an Ordinance of the Synod of such diocese, by virtue of such consent and without other assurance in the law become vested in the Corporate Trustees of such diocese: And whereas the Church of England Property Trust, Diocese of Bathurst, has been duly constituted as the Corporate Trust of the Diocese of Bathurst: And whereas it is desirable that the several pieces or parcels of land, more particularly described in the Schedule hereto, now vested in a trustee or trustees as Church Trust Property for the Church of England in the Diocese of Bathurst should become vested in the Corporate Trustees of the Diocese of Bathurst: Now, the Synod of the Diocese of Bathurst, in pursuance of the powers vested in the said Synod by the Constitutions for the Management and Good Government of the Church of England within the State of New South Wales and by the Church of England Trust Property Act, 1917, or otherwise, ordains, directs, and rules as follows:—

1. The consent of the Synod of the Diocese of Bathurst is hereby given to each and every of the separate Church Trust Properties set forth in the Schedule hereto becoming vested in the Church of England Property Trust Diocese of Bathurst, and the said Church Trust Properties are hereby vested accordingly.

SHORT TITLE.

2. This Ordinance may be cited as the "Vesting in Corporate Trustees Ordinance, 1923."

SCHEDULE.

Nature of Instrument.	Date.	Vol. No.	Folio Book.	Area.	Portion.	Lot.	Sec.	County.	Parish.	Locality, Village or Town.	Uses.	Parish of Diocese.
				a. r. p.								
Crown Grant..	20 Oct., 1884	723	56	0 2 0	81	..	..	Forbes ..	Jemalong ..	.....	Dwelling-house ..	Forbes.
Do ...	20 Oct., 1884	723	57	1 0 0	136 A	..	..	Forbes ..	Jemalong .	.....	Church	Forbes.
Do ..	5 May, 1887	830	88	0 1 28	..	2	6	Gordon ..	Buckenbah ..	Yeoval .	No Trust	Cumnock.
Do .	25 May, 1888	505	112	0 2 0	159	..	..	Ashburnham ..	Barton ...	Cave Creek..	Dwelling-house ..	Orange.
Do ..	10 Oct., 1878	461	9	1 0 0	160	..	..	Ashburnham ..	Barton ..	Cave Creek..	Church	Orange.
Do	3 Nov., 1898	1263	241	0 1 34	...	7	19	Narromine ..	Gundong ..	Tomingley ..	No Trust	Peak Hill.
Do ..	26 Sept., 1911	2187	201	0 0 33½	..	..	..	Roxburgh ..	Cullen Bullen..	East Portland	No Trust	Portland.
Do ..	21 Oct., 1889	944	218	1 0 24½	..	25	..	Roxburgh ..	Cullen Bullen..	Cullen Bullen	No Trust	Portland.
Conveyance ..	12 Nov., 1897	949	610	0 1 22½	..	3 & pt. 2.	9	.....	.....	.....	Church of England	Carcoar.
Conveyance ..	3 Feb., 1879	442	199	0 2 0	..	..	..	Napier ..	Coolah	Coolah ..	Church	Coolah.

TO ALL WHOM IT MAY CONCERN.

NOTICE is hereby given that the Trustees of Church Property, for the Diocese of Newcastle, intend to petition for leave to bring in a bill into the Honorable the Legislative Council of New South Wales, to further amend the Bishop Tyrrell Trust Act, and to amend the Bishop Tyrrell Trust Act Amendment Act, 1918, to provide for the alteration of one of the trusts, and to grant certain extended powers to the Trustees of Church Property for the Diocese of Newcastle.

GOULD AND SHAW,
Solicitors for the Bill,
84 Pitt-street, Sydney.

4583—2 £1 8s.

Church Office,
Hay, 2nd June, 1923.

To all whom it may concern.

THIS is to notify that on Wednesday, 23rd May, 1923, the following were elected by the Synod of the Diocese as Trustees of the Church Property, Diocese of Riverina:—

Harry Lucas Austin, in place of Ernest Henry Biden, resigned.

Charles Baldwin Palmer, in place of the Bishop, who is now a member ex officio.

E. A. RIVERINA,
Bishop.

4658 7s.

REAL PROPERTY ACT.

Intended Issue of Provisional Certificate of Title.

Vol. 2,455, Fol. 243. Registered proprietor: Harold Bradley. Land: 36 p., being lot 7, d.p. 4,867, in Hull-st., Pennant Hills.

I HEREBY notify my intention to issue a provisional Certificate of Title for the land above described after the expiration of twenty-one days from the date hereof.

Intended Registration of Discharge of Mortgage without Production of the Duplicate of the Mortgage.

In the matter of the mortgage dated 22nd June, 1903, No. 365272, John Norton to Mary Willis, over the whole of the land comprised in Certificates of Title, Vol. 1,128, Fol. 190, and Vol. 1,166, Fol. 214. Land: 1 r. 5¾ p., being lot 49, d.p. 2,997, in Jersey-rd., Penshurst, and 1 r. 16 p., being lots 93 and 94, and 20½ p., being lot 106, on d.p. 2,005, in Kimberley-rd., Hurstville.

NOTICE is hereby given of my intention to register a discharge of the abovementioned mortgage after the expiration of twenty-one days from the date hereof, without production of the duplicate of the mortgage.

W. G. H-WILLIAMS,
8th June, 1923. Registrar-General.

4674 14s.

THE partnership hitherto subsisting between William Thomas Dunn and Edwin John Dunn, trading as Dunn Brothers, as butchers, at Lidcombe, has this day been dissolved. The business will in future be carried on by Edwin John Dunn, under the same firm name, and he will receive all moneys due and pay all moneys owing by the late firm.

Dated this 30th day of May, 1923.

EDWIN JOHN DUNN.
WILLIAM THOMAS DUNN.

Witness to both signatures.—
A. W. E. Weaver, Solr.

4630 7s.

NOTICE is hereby given that the partnership heretofore subsisting between us, the undersigned, William Melrose and Frederick George Hallett, under the style of Melrose & Hallett, at Lismore, has been dissolved, as from the sixteenth day of May instant, by mutual consent. The debts owing from or to the firm will be discharged or received by the said William Melrose, who will continue to carry on the business at Lismore aforesaid.

Dated this twenty-fifth day of May, 1923.

WILLIAM MELROSE.
F. G. HALLETT.

4646 7s

NOTICE is hereby given that the partnership heretofore existing between Ralph James Saunders and John Patrick Gregory Basclain, carrying on business as electrical engineers, at 59A Wentworth-avenue, Sydney, under the style or firm of "B. & S. Electrical Coy.," has been dissolved by mutual consent, as from the first day of June, one thousand nine hundred and twenty-three, so far as concerns the said John Patrick Gregory Basclain, who retires from the said firm, which will henceforth be carried on at the said address by the said Ralph James Saunders.

Dated the fifth of June, one thousand nine hundred and twenty-three.

J. P. G. BASCLAIN.
R. J. SAUNDERS.

Witness,—
Eric N. Rowley,
Solr., 4 Castlereagh-street Sydney.

4660 10s.

NOTICE is hereby given that the partnership hitherto existing between George Day and Warren Hackett, at Drummoyne, as carriers, has this day been mutually dissolved, and each of them the said George Day and Warren Hackett will carry on business in the future on his own account. All debts owing to the said firm must be paid to the said George Day, whose receipt will be a sufficient discharge therefor, and the said George Day will pay all liabilities in connection with the said firm.

Dated the second day of June, one thousand nine hundred and twenty-three.

WARREN HACKETT.

Witness to signature of Warren Hackett,—
Reginald Harris, Solicitor, Sydney.

GEO. DAY.

Witness to signature of George Day,—
M. M. Reynolds, 28 Tranmere-street, Drummoyne.

4697 10s.

NOTICE is hereby given that the partnership hitherto subsisting between Arthur Cameron Johnstone and Leslie Maurice McLeod, carrying on business as manufacturers of wooden goods, at Number 16 Grose-street, Glebe, Sydney, under the style or firm of "Woodgoods & Co.," has been dissolved as from the date hereof, so far as concerns the said Leslie Maurice McLeod, who retired from the said firm. All debts due to and owing by the said late firm will be received and paid respectively by Arthur Cameron Johnstone, who will continue to carry on the said business under the style or firm of "Woodgoods & Co."

Dated this thirtieth day of May, 1923.

A. C. JOHNSTONE.
L. McLEOD.

Witness,—
W. S. Gray, Solicitor, 375 George-street, Sydney.

4629 10s.

DISSOLUTION OF PARTNERSHIP.

NOTICE is hereby given that the partnership heretofore subsisting between us, the undersigned, William Robert Eyles and Sidney Hiram Eyles, carrying on business as drapers at Baylis-street, Wagga Wagga, under the style or firm of "W. R. Eyles & Co.," has been dissolved as from the thirty-first day of May instant. All debts due to or owing by the said late firm will be received and paid respectively by Sidney Hiram Eyles, who will continue to carry on the said business under the style or firm of "W. R. Eyles & Co."

W. R. EYLES.

Witness to the signature of William Robert Eyles,—
J. S. Wild, Clerk,
Wagga Wagga.

S. H. EYLES.

Witness to the signature of Sidney Hiram Eyles,—
J. S. Wild, Clerk,
Wagga Wagga.

4725 12s. 6d.

MEMORANDUM FOR REGISTRATION OF THE LONG TUNNEL GOLD MINE NO LIABILITY.

1. The name of the Company is to be The Long Tunnel Gold Mine No Liability.

2. The first place of operations (or intended operations) is at Gundagai, in the State of New South Wales.

3. The first registered office of the Company will be situated at 92B Pitt-street, Sydney.

4. The value of the Company's intended property, including the plant and machinery, is twelve thousand five hundred pounds.

5. The amount of money at the credit of the Company, or any person on its behalf, is twelve hundred and fifty pounds, and the total liabilities of the Company, or which the Company is intended to assume or undertake, is twelve thousand five hundred pounds.

6. The nominal capital of the Company is fifty thousand pounds, in one hundred thousand shares of 10s. each.

7. The number of contributing shares subscribed is twelve thousand two hundred and ninety.

8. The name of the provisional (or first) manager is James Hilton.

9. Ten per centum of the contributing capital has been duly paid up in cash.

10. No contract has been entered into on behalf of this Company.

Dated the 1st day of June, 1923.

We, the persons whose names and addresses are subscribed hereto, apply to register The Long Tunnel Gold Mine No Liability as a No-Liability Company.

Signatures, Addresses, and Occupations of Intending Subscribers.

Geo. Mander Jones, Lane Cove road, Wahroonga, Medical Practitioner.
A. E. Boroughs, Victoria-road, Woollahra, Builder.
W. Dowling, 124 Cardigan-street, Stanmore, Mine Manager.
J. P. Ward, 372 Pitt-street City, Stovemaker.
George Dyson, 4 Castlereagh-street, Sydney, Commission Agent.
Francis J. Wallis, 117 Pitt-street, Sydney, Broker.
F. C. Green, 47 Dudley-street, Coogee, Brewer.

Witness to all signatures,—

James Hilton,
Eldon Chambers.
92B Pitt-street, Sydney.

Declaration verifying Memorandum for Registration.

I, James Hilton, of Sydney, in the State of New South Wales, company manager, hereby solemnly declare and affirm that—

1. I am the manager (or provisional manager) of the said intended Company.
2. The above statements are, to the best of my belief and knowledge, true in every particular.

And I make this solemn declaration as to the matters aforesaid according to the law in this behalf made, and subject to the punishment by law provided for any wilfully false statement in any such declaration.

JAMES HILTON,
Manager (or Provisional Manager).

Declared at Sydney, this 1st day of June, A.D. 1923, before me,—

D. K. Inglis, J.P.

4657 £2

MEMORANDUM FOR REGISTRATION OF CROWN SOUTH GOLD OPTIONS (NO LIABILITY).

1. The name of the Company is to be Crown South Gold Options No Liability.

2. The first place of intended operations is in the parish of Tabrabucca, and county of Roxburgh, in the State of New South Wales.

3. The registered Office will be situated at Sydney.

4. The value of the Company's intended property, including plant and machinery, is £5,000.

5. The amount of money at the credit of the Company, or any person on its behalf, is £1,000; and the total liability of the Company, or which the Company is intended to assume or undertake, is £5,000.

6. The nominal capital of the Company is £5,000, in 1,000 shares of £5 each.

7. The number of contributing shares subscribed for is 700.

8. The name of the provisional manager is Alan Lawton Davis.

9. Ten per centum of the contributing capital has been duly paid up in cash.

10. It is proposed that this Company shall enter into an agreement, which has already been prepared, and is expressed to be made between Alan Lawton Davis, of the one part, and the Company of the other part, a copy whereof has, for the purpose of identification, been endorsed with the signature of Charles Ralph Edgar Jennings, a solicitor of the Supreme Court, whereby, in consideration of the sum of one thousand five hundred pounds to be paid and satisfied by the issue to the said Alan Lawton Davis of three hundred shares in this Company issued as fully paid-up, the said Alan Lawton Davis grants to this Company an option to acquire his right, title, and interest under an agreement dated the 30th day of May, 1923, and made between Richard Henry Warry, senior, and the said Alan Lawton Davis, in respect of fourteen acres, situated in the parish of Tabrabucca, and county of Roxburgh, in the State of New South Wales.

Dated this seventh day of June, one thousand nine hundred and twenty-three.

We, the persons whose names and addresses are subscribed, hereby apply to register Crown South Gold Options No Liability as a No-Liability Company.

Name, Address, Occupation.

W. H. Vidler, Sverge-street, Mosman, Invester.
G. E. Marni Kerry, Milson-road, Cremorne, Manufacturer.
C. R. E. Jennings, Challis House, Sydney, Solicitor.
Alan L. Davis, 17 Castlereagh-street, Sydney, Accountant.
J. D. Audley Smith, 17 Castlereagh-street, Sydney, Mining Engineer.
W. J. Lees, 105 Pitt-street, Sydney, Investor.
Trev. N. Williams, 17 Castlereagh-street, Sydney, Accountant.

Witness to all the above signatures,—

M. Berckelman, Typiste,
17 Castlereagh-street, Sydney.

I, Alan Lawton Davis, do solemnly declare and affirm that—

1. I am the provisional manager of the said intended Company.
2. The above statements are, to the best of my knowledge and belief, true in every particular.

And I make this solemn declaration as to the matters aforesaid according to the law in this behalf made, and subject to the punishment by law provided for any wilfully false statement in any such declaration.

ALAN L. DAVIS,
Provisional Manager.

Declared before me, at Sydney, this seventh day of June, 1923,—

Wyn. J. Phypers, J.P.

4721 £2 2s. 6d.

ASSOCIATED EXTENDED TIN MINES (No Liability).

NOTICE is hereby given that at an Extraordinary General Meeting of the members of the above Company, duly convened and held on the fourth day of May, 1923, the following Special Resolution was duly passed, and at a subsequent Extraordinary General Meeting of the members of the said Company, also duly convened and held on the twenty-first day of May, 1923, the same Resolution was duly confirmed as a Special Resolution:—

Resolution.

(a) That it is desirable to reconstruct the Company, and accordingly that the Company be wound up voluntarily, and that Mr. John Samuel, of 273 George-street, Sydney, be and he is hereby appointed Liquidator for the purpose of such winding-up.

(b) That the draft agreement submitted to this Meeting, and expressed to be made between this Company and its Liquidator of the one part, and Empire Tin Sluicing Company (No Liability) (hereinafter called "New Company") of the other part, be and the same is hereby approved, and that the said Liquidator be and he is hereby authorised, pursuant to section 261 of the Companies Act, 1899, to enter into an agreement with such New Company (when registered) in the terms of the said draft, and to carry the same into effect with such (if any) modifications as he may think expedient.

Dated at Sydney, this thirty-first day of May, 1923.

H. B. JAMIESON,
Chairman.

J. Samuel, Secretary of Company.

4665 19s.

IN THE MATTER OF ULLADULLA SILICA AND FIRE BRICKS LIMITED.

AT an Extraordinary General Meeting of the abovenamed Company held at the registered Office of the Company, 28-30 O'Connell-street, Sydney, on Friday, the eighteenth day of May last, the following Resolutions were duly passed; and at a subsequent Extraordinary General Meeting of the Members of the said Company, also duly convened and held at the same place on Friday, the first day of June present, the same Resolutions were duly confirmed as Special Resolutions, that is to say,—

(1) That it is desirable to reconstruct the Company and accordingly that the Company be wound up voluntarily, and that George Gordon Allard, of Sydney, be, and he is hereby appointed Liquidator for the purposes of such winding up.
(2) That the said Liquidator be and he is hereby authorised to consent to the registration of a New Company, to be named "Ulladulla Silica and Fire Bricks Limited," with a Memorandum and Articles of Association, which have already been prepared with the privity and approval of the Directors of this Company.
(3) That the draft Agreement submitted to this Meeting and expressed to be made between this Company and its Liquidator of the one part and Ulladulla Silica and Fire Bricks Limited of the other part be and the same is hereby approved, and that the said Liquidator be and he is hereby authorised, pursuant to section 261 of the Companies Act, 1899, to enter into an Agreement with such New Company (when incorporated) in the terms of the said draft, and to carry the same into effect with such alterations and modifications as he may think expedient.

Dated this fifth day of June, 1923.

R. RAWNSLEY MOSS,
Chairman.

Witness.—G. G. Allard.
4722 18s.

TOURLE BROTHERS AND FORREST LIMITED.
Special Resolution.

Passed the 18th day of May, 1923; confirmed the 5th day of June, 1923.

AT an Extraordinary General Meeting of the members of Tourle Brothers and Forrest Limited, duly convened and held on the 18th day of May, one thousand nine hundred and twenty-three, the subjoined Resolution was duly passed, and at a subsequent Extraordinary General Meeting of the members of the said Company, also duly convened and held on the 5th day of June, one thousand nine hundred and twenty-three, the said subjoined Resolution was duly confirmed, and passed as a Special Resolution:—

That the Company go into voluntary liquidation, and that Roy Everard Forrest and Edgar Austen Tourle be appointed Liquidators, without remuneration as Liquidators.

J. M. TOURLE,
Chairman of Confirmatory Meeting.

E. A. TOURLE,
Secretary of the Company.

Dated at Sydney, this 5th day of June, 1923.
4661 10s.

SPECIAL RESOLUTION.

Passed, 23rd May, 1923; confirmed, 6th June, 1923.

AT an Extraordinary General Meeting of the Members of W. A. Little and McIlveen Limited, duly convened and held on the twenty-third day of May, 1923, at the office of R. W. Nelson, Public Accountant, Challis-house, the subjoined Resolution was duly passed; and at a subsequent Extraordinary General Meeting of the Members of the said Company, also duly convened and held on the sixth day of June, 1923, the subjoined Resolution was duly confirmed as a Special Resolution.

Special Resolution.

That the Company be wound up voluntarily, and that Robert W. Nelson, of Challis-house, Sydney, be and is hereby appointed Liquidator.

L. C. McILVEEN,
Chairman of Confirmatory Meeting.

Dated at Sydney, this seventh day of June, 1923.
4696 10s.

THE ASBESTOS MINING COY. OF AUSTRALIA LTD. (In Liquidation).

In the matter of the Companies Act, 1899.

AT an Extraordinary General Meeting of the Members of the Asbestos Mining Company of Australia Limited, duly convened and held on the 18th May, 1923, the undermentioned Special Resolutions were duly passed, and at a subsequent Extraordinary General Meeting of the members of the said Company, also duly convened and held on the 1st day of June, 1923, the undermentioned Special Resolutions were duly confirmed:—

1. That in view of the high cost of production of fibre compared with the prices obtainable, that the Company be wound up voluntarily.
2. That D. Chisholm Cameron, of York and Wynyard streets, be and he is hereby appointed Liquidator for the purpose of such winding-up.

Dated at Sydney, this fifth day of June, 1923.

ANDW. REID,
Chairman.

Witness to the signature of Andrew Reid,—
D. C. Cameron, Secretary.
4647 11s.

STYMAN BROS. LTD.

NOTICE is hereby given that, at an Extraordinary General Meeting of the abovenamed Company, duly convened and held at the residence of W. J. McLauchlin, High-street, West Maitland, on Thursday, the 4th day of January, 1923, at 8 p.m., the subjoined Resolution, which was passed as an Extraordinary Resolution at the Extraordinary Meeting of the Company, held on the 14th December last, was confirmed as a Special Resolution:—

That the Company be wound up voluntarily under the provisions of the Companies Act, 1899, and that William McLauchlin, of West Maitland, accountant, be hereby appointed Liquidator for the purpose of such winding-up.

Dated this fifth day of January, 1923.

W. McLAUCHLIN,
Liquidator.

T. A. Hill, Solicitor,
West Maitland.
4701 9s

THE BROKEN HILL INSTITUTE OF ACCOUNTANTS COMPANY.

Special Resolution.

Passed, 20th April, 1923; confirmed, 4th May, 1923.

AT an Extraordinary General Meeting of the Members of the Broken Hill Institute of Accountants Company duly convened and held on the twentieth day of April, 1923, the subjoined Special Resolution was duly passed; and at a subsequent Extraordinary General Meeting of the Members of the said Company, also duly convened and held on the fourth day of May, 1923, the subjoined Special Resolution was duly confirmed:—

Resolution.

That the Broken Hill Institute of Accountants Incorporated go into liquidation, and be wound up or amalgamated with the Federal Institute of Accountants; that Mr. Cecil Brierley be appointed Liquidator.

L. H. M. AVERY,
Chairman of Confirmatory Meeting.

F. A. HINCE, F.A.I.S. (N.S.W.),
Secretary to Company.

Dated at Broken Hill, this 4th day of May, 1923.
4699 12s.

MUNICIPALITY OF TEMORA.

Noxious Animals.

NOTICE is hereby given that the Council of the Municipality of Temora, acting in pursuance of its powers under section 469 of the Local Government Act, 1919, carried a Resolution at its Meeting, held on the 28th day of May, 1923, declaring the undermentioned animals to be noxious animals within its area:—

Scientific name.	Name by which commonly known.
Sturnus vulgaris	Starling.
Passer domesticus	Sparrow.

F. B. O'BRIEN,
Town Clerk.

Council Chambers, Temora,
30th May, 1923.
4642 8s.

MUNICIPALITY OF WOOLLAHRA.

Rosslyn-street—from Vivian-street to Victoria-road—Levels.

NOTICE is hereby given that plans and sections showing proposed levels of that portion of Rosslyn-street, from Vivian-street to Victoria-road, are now available for inspection and public information at the Council Chambers, Ocean-street, Woollahra. All persons interested in such roadway are hereby required to set forth in writing, addressed to the undersigned, within one month from the date of this notice, any objection to the proposal, and also any claim for the provision of reasonable means of access to the property in which they are interested.

Dated at Woollahra, this twenty-ninth day of May, 1923.

J. C. LOUGH,
Town Clerk.

4641 10s.

MUNICIPALITY OF DUNDAS.

Proposal to Borrow £6,000 for Electric Light.

THE Ratepayers' attention is directed to the fact that "9d. per unit," on line 2, paragraph 5, as advertised in this paper on 1st June, should read "9 per unit."

THOS. CARSON,
Town Clerk.

Town Hall, Dundas,
5th June, 1923.

4653 5s.

MUNICIPALITY OF KOGARAH.

NOTICE is hereby given that the Minister for Local Government has approved of the new road, running through the Bayview Estate, off Ramsgate-road, being named "Vaudan-street."

G. W. LEIGHTON,
Town Clerk.

1st June, 1923.

4644 5s.

MUNICIPALITY OF LANE COVE.

Street Levels.

NOTICE is hereby given that plans of the proposed levels of River-road (from Greenwich-road to Canberra-avenue, a distance of 21 chains 57 feet) are on exhibition for public information at the office of the Council's Engineer, this Town Hall. Within one month from the date of this notice all persons interested are required to set forth in writing, addressed to the undersigned, any objection to the proposal, or any claim for reasonable means of access to the property in which they are interested, as affected by the proposed levels.

T. B. WEBSTER,
Town Clerk.

Town Hall, Gore Hill,
Greenwich, 6th June, 1923.

4692 8s.

SHIRE OF BLACKTOWN.

Public Pound, Toongabbie.

NOTICE is hereby given, in accordance with section 425 of the Local Government Act, 1919, and Ordinance 49 thereunder, of the establishment of a Public Pound on part of lot 11, section 4, of the 2nd Toongabbie Estate, situated in Bungaree-road; such pound will open on the 11th day of July, 1923.

Mr. William Charles Cordwell has been appointed Poundkeeper and Assistant Impounding Officer, and sustenance fees have been fixed at 3s. per head of stock per day.

G. N. STEWART,
Shire Clerk.

Council Chambers, Blacktown,
31st May, 1923.

4643 9s.

SHIRE OF HUME.

Notice re Proposed Erection of Public Gates.

THE Council of the Shire of Hume propose to grant permission for the erection of two public gates in the parish of Howlong, as hereunder:—

(a) On the public road separating portion 272 from portion 273, at the north-west corner of portion 272, north of L. W. E. Drew's holding.

(b) On the public road separating portion 194 from portion 268, at the south-east corner of portion 268, east of L. W. E. Drew's holding.

Any person interested may, within twenty-eight days from the publication hereof, lodge with the undersigned objections in writing to the erection of the proposed gates.

S. F. MUDGE,
Shire Clerk.

Shire Office,
Albury, 5th June, 1923.

4690 10s.

WAGGA WAGGA PASTURES PROTECTION BOARD.

NOTICE is hereby given that Mr. Thomas William Dunn, farmer and grazier, Wagga Wagga, was duly elected Chairman of the abovementioned Board at a Meeting held on the 18th May, 1923.

GEORGE MITCHELL,
Secretary.

4691 5s.

MOULAMEIN PASTURES PROTECTION BOARD.

Election of Director for extraordinary vacancy caused by resignation of James Morton Horsburgh.

IT is hereby notified that Stanley George Allan Hindhaugh has been duly nominated for election as a Director of the Pastures Protection Board for the Pastures Protection District of Moulamein, for the unexpired portion of the triennial period 1922-1925, and as the number of candidates nominated does not exceed the number of Directors to be elected, I hereby declare the said Stanley George Allan Hindhaugh elected as a Director of the abovementioned Board for the period aforesaid.

W. C. S. SAINSBERY,
Returning Officer.

Moulamein, 30th May, 1923.

4645 9s.

WARIALDA PASTURES PROTECTION BOARD.

Rabbits and other Noxious Animals.

(Section 61, Pastures Protection Act, 1912, and Amending Acts.)

IN pursuance of the provisions of section 61 of the Pastures Protection Act, 1912, and amending Acts: Notice is hereby given that the owners or occupiers of all or any lands within the Pastures Protection District of Warialda shall, on or before the 9th day of July, 1923, respectively commence the work of suppressing and destroying rabbits, foxes, native dogs, and other noxious animals upon such lands, and upon any roads bounding or intersecting the same. The period during which the said work shall be continued and systematically carried out shall be from the 9th day of July, 1923, to the 8th day of July, 1924, inclusive. The means which shall be adopted for carrying out the work shall be: For rabbits—poisoning, trapping, fumigating, shooting, and destruction of harbour; for other noxious animals—poisoning, shooting, trapping, being means which have been previously sanctioned by the said Act.

L. CONWAY,
Chairman, Warialda Pastures Protection Board.

30th May, 1923.

4652 13s.

URANA PASTURES PROTECTION BOARD.

Bonus for Scalps, &c.

NOTICE is hereby given that the abovementioned Board will pay the following bonuses for foxes killed within the Urana Pastures Protection District for a period of three months, as from the 24th May, 1923:—

For the scalp of every full-grown fox, 2s. 6d.
For the scalp of every cub fox, 1s.

The animals must be killed within the Urana Pastures Protection District, and between the dates specified. Deliverers are to deliver the scalps to receivers attached to the skins, which skins will be returned after the scalps have been removed.

J. WISE, Secretary.

Urana, 4th June, 1923.

4651 9s.

STATEMENT of RECEIPTS and EXPENDITURE of the PASTURES PROTECTION BOARD at FORBES, for the Year ending 31st December, 1922.

GENERAL ACCOUNT.

RECEIPTS.	£ s. d.	£ s. d.
To Amount of balance at Bank on 31st December, 1921 ...	1,816 7 1	
Less unpresented cheques...	3 8 0	
		1,812 19 1
Amount of war loan bond, at 5 per cent. per annum on 31st December, 1922 ...		500 0 0
Arrears of assessment, 1921, received ...		553 16 1
Assessment levied on for year 1922—Large stock, at 1½d. per head; sheep, at ½d. per head...	£ s. d. 1,125 7 6	
Less amount refunded ...	5 5 8	
Amount received on account of levy		1,120 1 10
Fees for sheep brands, marks, and transfers	74 2 9	
Less cost of Gazette notice	6 7 0	
		67 15 9
Travelling charges and appeal fees	194 17 2	
Less amount refunded ...	45 15 10	
		149 1 4
Fines (chiefly sec. 58)		495 0 0
Costs allowed by Court		195 0 0
Interest on war bond, £500, at 5 per cent. per annum		25 0 0
Impounding charges		20 11 3
Search certificates		1 10 0
Deposits on applications for wire-netting ...		14 5 0
Bookkeeping fees re wire-netting accounts ..		10 5 6
Exchange added to cheques		12 14 11
Other receipts in detail—		
Refund of O.P. Treasury...		2 13 9
Wire-netting sold for cash		33 10 11
Sundry receipts		0 18 1
		£5,015 3 6

EXPENDITURE.	£ s. d.	£ s. d.
By Certificates issued and paid for scalps, &c.—		
341 foxes, at 1s. per scalp ...	17 4 0	
4,204 crows, at 6d. per scalp ...	105 2 0	
151 eagle hawks, at 2s. 6d. per scalp	17 15 0	
		140 1 0
Election expenses		28 6 0
Directors' travelling expenses		112 2 0
Salaries—Inspector of Stock		566 10 10
Rabbit Inspector (two)		650 0 0
Secretary, assistance &c., ...		245 8 9
Postage, telegrams and duty		90 0 0
Telephone, letter box &c.		10 19 4
Printing, stationery, books, &c...		25 5 5
Advertising		21 14 0
Subscription to Government Gazette... ...		1 15 0
Rent		21 0 0
Contribution (sec. 26 P.P. Act) 3 per cent. on £1,987, 1921 revenue		59 12 4
Search fees and stamp duty		14 2 0
Auditing		12 12 0
Exchange		6 19 8
Bank fees and cheque-books		5 0 0
Insurance premiums, workmen's compensation and fidelity		5 16 5
Other expenditure in detail—		
Law costs and travelling expenses to courts		280 6 4
Sundry expenditure...		3 2 7
Wire-netting purchased from Lands Department		39 5 10
Amount of war bond		500 0 0
	£ s. d.	
Balance in bank	2,177 18 0	
Less unpresented cheques...	2 14 0	
		2,175 4 0
		£5015 3 6

RESERVES IMPROVEMENT FUND.

RECEIPTS.	£ s. d.
Travelling rates (local)	1,504 14 4
Collections on account other Boards	499 12 4
Travelling rates received from other Boards ...	507 16 8
Sundry	12 10 10
	£2,524 14 2

EXPENDITURE.	£ s. d
Improvement of reserves	830 1 5
Proportion travelling rate to other Boards ...	296 7 3
Commissions	44 19 3
Printing, advertising, stationery, and maps ...	27 13 0
Proportion Secretary's salary and inspections ...	59 15 0
Stamps, exchanges, and Bank fees	13 10 0
Sundry	12 5 8
Net balance at credit	1,240 2 7
	£2,524 14 2

WIRE-NETTING ACCOUNT.

RECEIPTS.	£ s. d.
To credit balance on 31st December, 1921... ...	Nil.
Amount received as principal	667 11 11
Amount received as interest	165 19 1
Amount received as fines re wire-netting instalments	10 0 8
Other item in detail—Cash purchase of wire-netting...	39 5 10
	£882 17 6

EXPENDITURE.	£ s. d.
By Minister for Lands	843 11 8
Other item in detail—Remittance to Lands—Cash purchase	39 5 10
	£882 17 6

Dated at Forbes this 4th day of May, 1923.

JNO. D. LOW, Chairman.
T. LOZELL, Secretary.

We certify that all the books and vouchers in the possession of the Board have been duly audited by us and found to be correct.

H. K. FORD, GEO. MORROW, } Auditors.

4639 £4 8s.

BREWON BORE WATER TRUST.

I, CYRIL WOLSELEY FORDE, of Walgett, the Returning Officer duly appointed to hold an Election of One Trustee for the Brewon Bore Water Trust, do hereby notify that an Election was held at the Trust's Office at Walgett, on the 16th day of May, 1923, and that Albert David Wass, of Wyninebah, Carinda, was duly elected for the balance of term of office, ending 16th May, 1925.

C. W. FORDE,
Walgett, 17th May, 1923. Returning Officer.
4638 7s.

MUNGYER BORE WATER TRUST.

THE Trustees of the Trust District of the Mungyer Bore Water Trust have caused to be made an assessment of all ratable property within the abovenamed Trust, with the names of the owners and occupiers as far as is known. Particulars of the assessment are open for inspection at the Office of the Trustees, Frome-street, Moree, and within twenty-one days from publication of this notice in the Gazette appeals may be lodged under the Water Act, 1912, and Regulations.

JOS. CAMERON,
Moree, 1st June, 1923. Secretary.
4624 7s.

FOUR POST BORE WATER TRUST.

THE Trustees of the Trust District of the Four Post Bore Water Trust have caused to be made an assessment of all ratable property within the abovenamed Trust, with the names of the owners and occupiers as far as is known. Particulars of the assessment are open for inspection at the Office of the Trustees, Frome-street, Moree, and within twenty-one days from publication of this notice in the Gazette appeals may be lodged under the Water Act, 1912, and Regulations.

JOS. CAMERON.
Moree, 1st June, 1923. Secretary.
4625 7s.

In the Supreme Court of New South Wales.
PROBATE JURISDICTION.

In the estate of John Stitt Moorehead, late of Rushes Creek, Manilla, in the State of New South Wales, farmer, deceased, intestate.

PURSUANT to the Wills, Probate and Administration Act, 1898, and pursuant to the Testator's Family Maintenance and Guardianship of Infants Act, 1916: Notice is hereby given that all claims against or upon the estate of John Stitt Moorehead, the abovenamed deceased, who died on or about the 1st day of October, 1918, and administration of whose estate was granted by the Supreme Court of New South Wales, in its Probate Jurisdiction, on the 15th day of April, 1919, to Richard Moorehead, a brother of the said deceased, are hereby required to send in particulars of their claims to the said Richard Moorehead, or to the undersigned, John Duncan Kennedy, on or before the 31st day of July, 1923, at the expiration of which time the said Richard Moorehead will proceed to ditsribute the assets of the said deceased among the persons entitled thereto, having regard to the debts and claims only of which he shall then have had notice; and the said Richard Moorehead will not be liable, for the assets so distributed, to any person of whose debt or claim he shall not have had notice at the time of such distribution.—Dated this 31st day of May, 1923.

JOHN DUNCAN KENNEDY,
Proctor for the said Administrator,
By his Agents,— Manilla.
ABBOTT AND ALLEN, Sydney.
4671 16s.

In the Supreme Court of New South Wales.
PROBATE JURISDICTION.

In the will of Lewis Himmelhoch, late of Darling Point and Armidale, in the State of New South Wales, watchmaker and jeweller, deceased.

PURSUANT to the Wills, Probate and Administration Act, 1898, and the Testator's Family Maintenance and Guardianship of Infants Act, 1916: Notice is hereby given that every creditor or other person having any claim against the estate of the abovenamd deceased, who died on or about the 1st day of May, 1922, and probate of whose will was, on the 22nd day of August, 1922, granted by the Supreme Court of New South Wales to Jacob Glass, the executor named in the said will, is hereby required to send particulars in writing of such claim to the said Jacob Glass, or to the undersigned, the proctors for the executor mentioned, on or before the 25th day of July, 1923, at the expiration of which time the said executor will proceed to distribute the assets of the said deceased amongst the persons entitled thereto, having regard only to the claims of which he then has notice; and notice is hereby further given that the said executor will not be liable, for the assets or any part thereof so distributed, to any person of whose claim he shall not have had notice at the time of such distribution.—Dated this 6th day of June, 1923.

McELHONE AND BARNES,
Proctors for the said Executor,
15 Castlereagh-street, Sydney.
4673 16s.

In the Supreme Court of New South Wales.
PROBATE JURISDICTION.

In the matter of the will of Margaret Anna Burdekin, late of Wollstonecraft, in the State of New South Wales, femme covert, deceased.

PURSUANT to the Wills, Probate and Administration Act, 1898, and the Testator's Family Maintenance and Guardianship of Infants Act, 1916: Notice is hereby given that all creditors and other persons having any debt or claim upon or affecting the estate of the abovenamed deceased, who died on or about the 5th day of June, 1922, and probate of whose will was granted by the Supreme Court of New South Wales, in its Probate Jurisdiction, on the 26th day of August, 1922, to David Lindesay Aitken and Arthur Sydney Burdekin, the executors named in the said will, are hereby required to send in particulars of their claims to the said David Lindesay Aitken and Arthur Sydney Burdekin, or to the undersigned, Duncan Barron, on or before the 10th day of July next, at the expiration of which time the said David Lindesay Aitken and Arthur Sydney Burdekin will proceed to distribute the assets of the said deceased among the persons entitled thereto, having regard to the debts and claims only of which they shall then have had notice; and the said David Lindesay Aitken and Arthur Sydney Burdekin will not be liable, for the assets so distributed, to any person of whose debt or claim they shall not have had notice at the time of such distribution.—Dated this 1st day of June, 1923.

DUNCAN BARRON,
Proctor for the Executors,
81 Elizabeth-street, Sydney.
4675 16s.

In the Supreme Court of New South Wales.
PROBATE JURISDICTION.

In the will of Stephen Brown, late of Temora, in the State of New South Wales, labourer, deceased.

PURSUANT to the Wills, Probate and Administration Act, 1898, and the Testator's Family Maintenance and Guardianship of Infants Act, 1916: Notice is hereby given that all creditors and other persons having any claim against the estate of the abovenamed deceased, who died on or about the 1st day of May, 1923, and probate of whose will was granted by the Supreme Court of New South Wales, in its Probate Jurisdiction, on the 18th day of May, 1923, to Thomas William Brown, of Temora aforesaid, farmer, one of the executors named in the said will, leave being reserved to John Brown, of Tarcutta, in the said State, labourer, the other executor named in the said will, to come in and prove the same, are hereby required to send in particulars in writing of their claims to the said Thomas William Brown, or to the undersigned the proctor for the said executor, on or before the 1st day of August next, at the expiration of which time the said executor will proceed to distribute the assets of the said deceased amongst the persons entitled thereto, having regard to the claims only of which he shall then have had notice; and the said executor will not be liable, for the assets so distributed, to any person of whose claim he shall not have had notice at the time of such distribution.—Dated the 1st day of June, 1923.

JOHN JAMIESON,
Proctor for the said Executor,
Hoskins-street, Temora.
4623 16s.

In the Supreme Court of New South Wales.

PROBATE JURISDICTION.

In the will and codicil of Helen Ann Lithgow (generally known as Helen Lithgow), late of Waverley, near Sydney, in the State of New South Wales, widow, deceased.

PURSUANT to the Wills, Probate and Administration Act, 1898, and the Testator's Family Maintenance and Guardianship of Infants Act, 1916: Notice is hereby given that every creditor or other person having any claim against the estate of the abovenamed deceased, who died on or about the 27th day of April, 1923, and probate of whose will and codicil was, on the 28th day of May, 1923, granted by the Supreme Court of New South Wales to Frederick George Lane, the executor named in the said will, are hereby required to send particulars in writing of such claim to the said Frederick George Lane, or to the undersigned, the proctors for the executor mentioned, on or before the 21st day of July, 1923, at expiration of which time the said executor will proceed to distribute the assets of the said deceased amongst the persons entitled thereto, having regard only to the claims of which he then has notice; and notice is hereby further given that the said executor will not be liable, for the assets or any part thereof so distributed, to any person of whose claim he shall not have had notice at the time of such distribution.—Dated this 31st day of May, 1923.

KERSHAW, MATTHEWS, LANE AND GLASGOW,
Proctors for the said Executor,
34 Martin-place, Sydney.

4637 16s.

In the Supreme Court of New South Wales.

PROBATE JURISDICTION.

In the will of Kate Buckle, late of Glebe Point, near Sydney, in the State of New South Wales, widow, deceased.

PURSUANT to the Wills, Probate and Administration Act, 1898, and pursuant to the Testator's Family Maintenance and Guardianship of Infants Act, 1916: Notice is hereby given that all creditors and other persons having any claims or demands against or upon the estate of the abovenamed deceased, who died at Glebe Point aforesaid on the 14th day of August, 1922, and probate of whose will was, on the 7th day of December, 1922, granted by the Supreme Court of New South Wales, in its Probate Jurisdiction, to Thomas Buckle, Francis Buckle, and William Wiseman Buckle, the executors in the said will named, are hereby required to send in full particulars of their claims and demands upon the said estate to the said executors, at the office of the undersigned, on or before the 20th day of July, 1923, in default whereof the said executors will, after the lastmentioned date, proceed to administer the estate and distribute the assets amongst the parties entitled thereto, having regard only to the claims and demands of which they shall then have had notice; and the said executors will not be liable, for the assets or any part thereof so distributed, to any person of whose claim they shall not have had notice at the time of such distribution.—Dated this 1st day of June, 1923.

HAROLD T. MORGAN AND MORGAN,
Proctors for the Executors,
Ocean House,
34 Martin-place, Sydney.

4648 16s.

In the Supreme Court of New South Wales.

PROBATE JURISDICTION.

In the will of David Baillie, late of Stockyard Creek, Copmanhurst, in the State of New South Wales, grazier, deceased.

PURSUANT to the Wills, Probate and Administration Act, 1898, and the Testator's Family Maintenance and Guardianship of Infants Act, 1916: Notice is hereby given that every creditor or other person having any claim against the estate of David Baillie, the abovenamed deceased, who died on or about the 4th day of April, 1923, and probate of whose will was, on the 24th day of May, 1923, granted by the Supreme Court of New South Wales to Hugh Armstrong Baillie and Arthur Robert Baillie, both of Stockyard Creek, the executors in the said will named, is hereby required to send particulars in writing of such claim to the said Hugh Armstrong Baillie and Arthur Robert Baillie, in care of the undersigned, David John Lobban, at his office hereunder mentioned, on or before the 15th day of July next, at the expiration of which time the said Hugh Armstrong Baillie and Arthur Robert Baillie will proceed to distribute the assets of the said deceased amongst the persons entitled thereto, having regard only to the claims of which they then have notice; and notice is hereby further given that the said Hugh Armstrong Baillie and Arthur Robert Baillie will not be liable, for the assets or any part thereof so distributed, to any person of whose claim they shall not have had notice at the time of such distribution.—Dated this 30th day of May, 1923.

DAVID JOHN LOBBAN,
Proctor for the said Executors,
A.M.P. Chambers,
Grafton.
By his Agents,—
Clayton and Utz,
280 Castlereagh-street, Sydney.

4662 16s.

In the Supreme Court of New South Wales.

PROBATE JURISDICTION.

In the will of Richard George Bond, late of Hargraves, in the State of New South Wales, storekeeper, deceased.

PURSUANT to the Wills, Probate and Administration Act, 1898: Notice is hereby given that all creditors and other persons having any claims or demands against or upon the estate of the abovenamed deceased, who died at Kensington, in the said State, on the 8th day of October, in the year 1922, and probate of whose will was, on the 19th day of March, in the year 1923, granted by the Supreme Court of New South Wales, in its Probate Jurisdiction, to William Dobin Foreman Bond and John Ernest Foreman Bond, the executors in the said will named, are hereby required to send in full particulars of their claims and demands upon the said estate to the said executors, at the offices of the undersigned, on or before the 20th day of July in the year 1923, in default whereof the said executors will, after the lastmentioned date, proceed to administer the estate and distribute the assets thereof amongst the parties entitled thereto, having regard only to the claims and demands of which they shall then have had notice; and the said executors will not be liable, for the assets or any parts thereof so distributed, to any person of whose claim they shall not have had notice at the time of such distribution.—Dated this 31st day of May, 1923.

McPHERSON AND BAWDEN,
Proctors for Executors,
Market-street, Mudgee.
By Barry and Norris,
15 Castlereagh-street, Sydney.

4632 16s.

In the Supreme Court of New South Wales.

PROBATE JURISDICTION.

In the estate of Robert John Orkney, late of Roseville, in the State of New South Wales, gentleman, deceased.

PURSUANT to the Wills, Probate and Administration Act, 1898, and pursuant to the Testator's Family Maintenance and Guardianship of Infants Act, 1916: Notice is hereby given that all creditors and other persons having any claims or demands against or upon the estate of the abovenamed deceased, who died at Roseville, on the 25th day of January, 1923, are hereby required to send in full particulars of their claims and demands upon the estate to the Union Trustee Company of Australia Limited, the executor of the estate of the said deceased, to whom probate was granted by the Supreme Court of New South Wales on the 24th day of May, 1923 (leave being reserved to Annie Agnes Orkney, the executrix in the said will named, to come in and prove) on or before the 20th day of July next, in default whereof the said executor will, after the lastmentioned date, proceed to administer the estate and distribute the assets among the parties entitled thereto, having regard only to the claims and demands of which it shall then have notice; and the said executor will not be liable, for the assets or any part thereof so distributed, to any person of whose claim it shall not have had notice at the time of such distribution.—Dated this 8th day of June, A.D. 1923.

TRESS AND COCKS,
Proctors for the Executor,
107, Pitt-street, Sydney.

4676 16s.

In the Supreme Court of New South Wales.
PROBATE JURISDICTION.

In the matter of the estate of Frederick James Phillips, late of Adamstown, in the State of New South Wales, engine-driver, deceased, intestate.

PURSUANT to the Wills, Probate and Administration Act, 1898: Notice is hereby given that every creditor or other person having any debt or claim upon or affecting the estate of Frederick James Phillips, the abovenamed deceased, who died on or about the 10th day of March, 1923, and administration of whose estate was, on the 12th day of May, 1923, granted by the Supreme Court of New South Wales to the Public Trustee, is hereby required to send particulars in writing of their debt or claim to the said Public Trustee on or before the 9th day of July, 1923, at the expiration of which time the said Public Trustee will proceed to distribute the assets of the said deceased amongst the persons entitled thereto, having regard to the debts or claims only of which he then has notice; and notice is hereby further given that the said Public Trustee will not be liable, for the assets or any part thereof so distributed, to any person of whose debt or claim he shall not have had notice at the time of such distribution.

T. W. GARRETT,
Culwulla Chambers, Public Trustee.
67 Castlereagh-street, Sydney,
5th June, 1923.

4667 16s.

In the Supreme Court of New South Wales.
PROBATE JURISDICTION.

In the matter of the estate of Alfred Jones, late of Waterfall Sanatorium (formerly of Bodangora), in the State of New South Wales, miner, deceased.

PURSUANT to the Wills, Probate and Administration Act, 1898, and the Testator's Family Maintenance and Guardianship of Infants Act, 1916: Notice is hereby given that every creditor or other person having any debt or claim upon or affecting the estate of the abovenamed deceased, who died on or about the 17th day of January, 1923, and in whose estate letters of administration, with the will annexed, limited till the executor shall apply for a grant (one of the executors named therein having predeceased the testator, and the surviving executor being at present absent from the State, and believed to be resident somewhere in Western Australia), were, on the 25th day of May, 1923, granted by the Supreme Court of New South Wales to the Public Trustee, is hereby required to send particulars in writing of their debt or claim to the said Public Trustee on or before the 2nd day of July, 1923, at the expiration of which time the said Public Trustee will proceed to distribute the assets of the said deceased amongst the persons entitled thereto, having regard to the debts or claims only of which he then has notice; and notice is hereby further given that the said Public Trustee will not be liable, for the assets or any part thereof so distributed, to any person of whose debt or claim he shall not have had notice at the time of such distribution.

T. W. GARRETT,
Culwulla Chambers, Public Trustee.
67 Castlereagh-street, Sydney,
1st June, 1923.

4655 16s.

In the Supreme Court of New South Wales.
PROBATE JURISDICTION.

In the matter of the estate of Frances Isabel Cecil, late of Armidale, in the State of New South Wales, widow, deceased.

PURSUANT to the Wills, Probate and Administration Act, 1898, and the Testator's Family Maintenance and Guardianship of Infants Act, 1916: Notice is hereby given that every creditor or other person having any debt or claim upon or affecting the estate of the abovenamed deceased, who died on or about the 25th day of October, 1922, and of whose estate letters of administration, with the will annexed, were, on the 6th day of March, 1923, granted by the Supreme Court of New South Wales to the Public Trustee, is hereby required to send particulars in writing of their debt or claim to the said Public Trustee on or before the 8th day of July, 1923, at the expiration of which time the said Public Trustee will proceed to distribute the assets of the said deceased amongst the persons entitled thereto, having regard to the debts or claims only of which he then has notice; and notice is hereby further given that the said Public Trustee will not be liable, for the assets or any part thereof so distributed, to any person of whose debt or claim he shall not have had notice at the time of such distribution.

T. W. GARRETT,
Culwulla Chambers, Public Trustee.
67 Castlereagh-street, Sydney.
5th June, 1923.

4669 16s.

In the Supreme Court of New South Wales.
PROBATE JURISDICTION.

In the matter of the estate of James Dwyer, late of Enmore, in the State of New South Wales, retired coachbuilder, deceased.

PURSUANT to the Wills, Probate and Administration Act, 1898, and the Testator's Family Maintenance and Guardianship of Infants Act, 1916: Notice is hereby given that every creditor or other person having any debt or claim upon or affecting the estate of the abovenamed deceased, who died on or about the 17th day of October, 1922, and administration, with the will annexed, was, on the 16th day of May, 1923, granted by the Supreme Court of New South Wales to the Public Trustee, is hereby required to send particulars in writing of their debt or claim to the said Public Trustee on or before the 8th day of July, 1923, at the expiration of which time the said Public Trustee will proceed to distribute the assets of the said deceased amongst the persons entitled thereto, having regard to the debts or claims only of which he then has notice; and notice is hereby further given that the said Public Trustee will not be liable, for the assets or any part thereof so distributed, to any person of whose debt or claim he shall not have had notice at the time of such distribution.

T. W. GARRETT,
Culwulla Chambers, Public Trustee.
67 Castlereagh-street, Sydney.
5th June, 1923.

4670 16s.

In the Supreme Court of New South Wales.
PROBATE JURISDICTION.

In the matter of the estate of George William Austin, late of Mittagong, in the State of New South Wales, wine licensee, deceased, intestate.

PURSUANT to the Wills, Probate and Administration Act, 1898: Notice is hereby given that every creditor or other person having any debt or claim upon or affecting the estate of George William Austin, the abovenamed deceased, who died on or about the 10th day of March, 1923, and administration of whose estate was, on the 16th day of May, 1923, granted by the Supreme Court of New South Wales to the Public Trustee, is hereby required to send particulars in writing of their debt or claim to the said Public Trustee on or before the 9th day of July, 1923, at the expiration of which time the said Public Trustee will proceed to distribute the assets of the said deceased amongst the persons entitled thereto, having regard to the debts or claims only of which he then has notice; and notice is hereby further given that the said Public Trustee will not be liable, for the assets or any part thereof so distributed, to any person of whose debt or claim he shall not have had notice at the time of such distribution.

T. W. GARRETT,
Culwulla Chambers, Public Trustee.
67 Castlereagh-street, Sydney.
5th June, 1923.

4668 16s.

In the Supreme Court of New South Wales.
PROBATE JURISDICTION.

In the matter of the estate of John Leslie Naylor, late of Bodington Red Cross Hospital, Wentworth Falls, in the State of New South Wales, metal-worker, deceased intestate.

PURSUANT to the Wills, Probate and Administration Act, 1898: Notice is hereby given that every creditor or other person having any debt or claim upon or affecting the estate of John Leslie Naylor, the abovenamed deceased, who died on or about the 10th day of March, 1923, and administration of whose estate was, on the 16th day of May, 1923, granted by the Supreme Court of New South Wales to the Public Trustee, is hereby required to send particulars in

writing of their debt or claim to the said Public Trustee on or before the 9th day of July, 1923, at the expiration of which time the said Public Trustee will proceed to distribute the assets of the said deceased amongst the persons entitled thereto, having regard to the debts or claims only of which he then has notice; and notice is hereby further given that the said Public Trustee will not be liable, for the assets or any part thereof so distributed, to any person of whose debt or claim he shall not have had notice at the time of such distribution.

T. W. GARRETT,
Public Trustee.

Culwulla Chambers,
67 Castlereagh-street, Sydney,
5th June, 1923.

4654 16s.

In the Supreme Court of New South Wales.

PROBATE JURISDICTION.

In the matter of the estate of Frances Isabel Cecil, late of Armidale, in the State of New South Wales, widow, deceased.

PURSUANT to the Wills, Probate and Administration Act, 1898, and the Testator's Family Maintenance and Guardianship of Infants Act, 1916: Notice is hereby given that every creditor or other person having any debt or claim upon or affecting the estate of the abovenamed deceased, who died on or about the 25th day of October, 1922, and of whose estate letters of administration, with the will annexed, were, on the 6th day of March, 1923, granted by the Supreme Court of New South Wales to the Public Trustee, is hereby required to send particulars in writing of their debt or claim to the said Public Trustee on or before the 8th day of July, 1923, at the expiration of which time the said Public Trustee will proceed to distribute the assets of the said deceased amongst the persons entitled thereto, having regard to the debts or claims only of which he then has notice; and notice is hereby further given that the said Public Trustee will not be liable, for the assets or any part thereof so distributed, to any person of whose debt or claim he shall not have had notice at the time of such distribution.

T. W. GARRETT,
Public Trustee.

Culwulla Chambers,
67 Castlereagh-street, Sydney.
5th June, 1923.

4688 16s.

In the Supreme Court of New South Wales.

PROBATE JURISDICTION.

In the matter of the estate of Annie Grace Edwards, late of Dulwich Hill, in the State of New South Wales, widow, deceased, intestate.

PURSUANT to the Wills, Probate and Administration Act, 1898: Notice is hereby given that all creditors and other persons having any debt or claim upon or affecting the estate of Annie Grace Edwards, the abovenamed deceased, who died on or about the 3rd day of April, 1923, and administration of whose estate was, on the 25th day of May, 1923, granted by the Supreme Court of New South Wales to the Public Trustee, are hereby required to send particulars in writing of their claims to the said Public Trustee on or before the 10th day of July, 1923, at the expiration of which time the said Public Trustee will proceed to distribute the assets of the said deceased amongst the persons entitled thereto, having regard to the debts or claims only of which he then has notice; and notice is hereby further given that the said Public Trustee will not be liable, for the assets or any part thereof so distributed, to any person of whose debt or claim he shall not have had notice at the time of such distribution.

T. W. GARRETT,
Public Trustee.

Culwulla Chambers,
67 Castlereagh-street, Sydney,
5th June, 1923.

4689 16s.

In the Supreme Court of New South Wales.

PROBATE JURISDICTION.

In the matter of the estate of Charles de Wolfe Heard, late of Toowoomba, in the State of Queensland, deceased, intestate.

PURSUANT to the Wills, Probate and Administration Act, 1898: Notice is hereby given that all creditors and other persons having any debt or claim upon or affecting the estate of Charles de Wolfe Heard, the abovenamed deceased, who died on or about the 1st day of October, 1922, and administration of whose estate was, on the 30th day of January, 1923, granted by the Supreme Court of New South Wales to the Public Trustee, are hereby required to send particulars in writing of their claims to the said Public Trustee on or before the 10th day of July, 1923, at the expiration of which time the said Public Trustee will proceed to distribute the assets of the said deceased amongst the persons entitled thereto, having regard to the debts or claims only of which he then has notice; and notice is hereby further given that the said Public Trustee will not be liable, for the assets or any part thereof so distributed, to any person of whose debt or claim he shall not have had notice at the time of such distribution.

T. W. GARRETT,
Public Trustee.

Culwulla Chambers,
67 Castlereagh-street, Sydney,
5th June, 1923.

4682 16s.

In the Supreme Court of New South Wales.

PROBATE JURISDICTION.

In the matter of the estate of Frederick James Phillips, late of Adamstown, in the State of New South Wales, engine-driver, deceased, intestate.

PURSUANT to the Wills, Probate and Administration Act, 1898: Notice is hereby given that every creditor or other person having any debt or claim upon or affecting the estate of Frederick James Phillips, the abovenamed deceased, who died on or about the 10th day of March, 1923, and administration of whose estate was, on the 12th day of May, 1923, granted by the Supreme Court of New South Wales, to the Public Trustee, is hereby required to send particulars in writing of their debt or claim to the said Public Trustee on or before the 9th day of July, 1923, at the expiration of which time the said Public Trustee will proceed to distribute the assets of the said deceased amongst the persons entitled thereto, having regard to the debts or claims only of which he then has notice; and notice is hereby further given that the said Public Trustee will not be liable, for the assets or any part thereof so distributed, to any person of whose debt or claim he shall not have had notice at the time of such distribution.

T. W. GARRETT,
Public Trustee.

Culwulla Chambers,
67 Castlereagh-street, Sydney,
5th June, 1923.

4683 16s.

In the Supreme Court of New South Wales.

PROBATE JURISDICTION.

In the matter of the estate of Alfred Wilkinson, late of Lidcombe, in the State of New South Wales, labourer, deceased.

PURSUANT to the Wills, Probate and Administration Act, 1898, and the Testator's Family Maintenance and Guardianship of Infants Act, 1916: Notice is hereby given that every creditor or other person having any debt or claim upon or affecting the estate of the abovenamed deceased, who died on or about the 2nd day of April, 1923, and of whose estate letters of administration, with the will annexed, were, on the 16th day of May, 1923, granted by the Supreme Court of New South Wales to the Public Trustee, is hereby required to send particulars in writing of their debt or claim to the said Public Trustee on or before the 9th day of July, 1923, at the expiration of which time the said Public Trustee will proceed to distribute the assets of the said deceased amongst the persons entitled thereto, having regard to the debts or claims only of which he then has notice; and notice is hereby further given that the said Public Trustee will not be liable, for the assets or any part thereof so distributed, to any person of whose debt or claim he shall not have had notice at the time of such distribution.

T. W. GARRETT,
Public Trustee.

Culwulla Chambers,
67 Castlereagh-street, Sydney,
5th June, 1923.

4684 16s.

In the Supreme Court of New South Wales.

PROBATE JURISDICTION.

In the mater of the estate of George William Austin, late of Mittagong, in the State of New South Wales, wine licensee, deceased, intestate.

PURSUANT to the Wills, Probate and Administration Act, 1898: Notice is hereby given that every creditor or other person having any debt or claim upon or affecting the estate of George William Austin, the abovenamed deceased, who died on or about the 10th day of March, 1923, and administration of whose estate was, on the 16th day of May, 1923, granted by the Supreme Court of New South Wales to the Public Trustee, is hereby required to send particulars in writing of their debt or claim to the said Public Trustee on or before the 9th day of July, 1923, at the expiration of which time the said Public Trustee will proceed to distribute the assets of the said deceased amongst the persons entitled thereto, having regard to the debts or claims only of which he then has notice; and notice is hereby further given that the said Public Trustee will not be liable, for the assets or any part thereof so distributed, to any person of whose debt or claim he shall not have had notice at the time of such distribution.

T. W. GARRETT,
Public Trustee.

Culwulla Chambers,
67 Castlereagh-street, Sydney,
5th June, 1923.

4685 16s.

In the Supreme Court of New South Wales.

PROBATE JURISDICTION.

In the matter of the estate of Joseph Tomlinson, late of Parramatta North, in the State of New South Wales, waggon-builder, deceased, intestate.

PURSUANT to the Wills, Probate and Administration Act, 1898: Notice is hereby given that all creditors and other persons having any debt or claim upon or affecting the estate of Joseph Tomlinson, the abovenamed deceased, who died on or about the 30th day of March, 1923, and administration of whose estate was, on the 25th day of May, 1923, granted by the Supreme Court of New South Wales to the Public Trustee, are hereby required to send particulars in writing of their claims to the said Public Trustee on or before the 10th day of July, 1923, at the expiration of which time the said Public Trustee will proceed to distribute the assets of the said deceased amongst the persons entitled thereto having regard to the debts or claims only of which he then has notice; and notice is hereby further given that the said Public Trustee will not be liable, for the assets or any part thereof so distributed, to any person of whose debt or claim he shall not have had notice at the time of such distribution.

T. W. GARRETT,
Public Trustee.

Culwulla Chambers,
67 Castlereagh-street, Sydney,
6th June, 1923.

4680 16s.

In the Supreme Court of New South Wales.

PROBATE JURISDICTION.

In the matter of the estate of Walter Charles Eldridge, late of Sapling Creek, Laggan, in the State of New South Wales, farmer, deceased intestate.

PURSUANT to the Wills, Probate and Administration Act, 1898: Notice is hereby given that all creditors and other persons having any debt or claim upon or affecting the estate of Walter Charles Eldridge, the abovenamed deceased, who died on or about the 20th day of December, 1922, and administration of whose estate was, on the 1st day of May, 1923, granted by the Supreme Court of New South Wales to the Public Trustee, are hereby required to send particulars in writing of their claims to the said Public Trustee on or before the 10th day of July, 1923, at the expiration of which time the said Public Trustee will proceed to distribute the assets of the said deceased amongst the persons entitled thereto, having regard to the debts or claims only of which he then has notice; and notice is hereby further given that the said Public Trustee will not be liable, for the assets or any part thereof so distributed, to any person of whose debt or claim he shall not have had notice at the time of such distribution.

T. W. GARRETT,
Public Trustee.

Culwulla Chambers,
67 Castlereagh-street, Sydney,
6th June, 1923.

4681 16s.

In the Supreme Court of New South Wales.

PROBATE JURISDICTION.

In the matter of the estate of James Thomas McClure, late of Surry Hills, in the State of New South Wales, tobacco worker, deceased.

PURSUANT to the Wills, Probate and Administration Act, 1898, and the Testator's Family Maintenance and Guardianship of Infants Act, 1916: Notice is hereby given that every creditor or other person having any debt or claim upon or affecting the estate of the abovenamed deceased, who died on or about the 3rd day of April, 1923, and of whose estate letters of administration, with the will annexed (durante minore aetate), were, on the 23rd day of May, 1923, granted by the Supreme Court of New South Wales to the Public Trustee, is hereby required to send particulars in writing of their debt or claim to the said Public Trustee on or before the 9th day of July, 1923, at the expiration of which time the said Public Trustee will proceed to distribute the assets of the said deceased amongst the persons entitled thereto, having regard to the debts or claims only of which he then has notice; and notice is hereby further given that the said Public Trustee will not be liable, for the assets or any part thereof so distributed, to any person of whose debt or claim he shall not have had notice at the time of such distribution.

T. W. GARRETT,
Public Trustee

Culwulla Chambers,
67 Castlereagh-street, Sydney,
5th June, 1923.

4686 16s.

In the Supreme Court of New South Wales.

PROBATE JURISDICTION.

In the matter of the estate of Simon McDonald, late of Bexley, in the State of New South Wales, wood carver, deceased, intestate.

PURSUANT to the Wills, Probate and Administration Act, 1898: Notice is hereby given that every creditor or other person having any debt or claim upon or affecting the estate of Simon McDonald, the abovenamed deceased, who died on or about the 21st day of March, 1923, and administration of whose estate was, on the 25th day of May, 1923, granted by the Supreme Court of New South Wales to the Public Trustee, is hereby required to send particulars in writing of their debt or claim to the said Public Trustee on or before the 8th day of July, 1923, at the expiration of which time the said Public Trustee will proceed to distribute the assets of the said deceased amongst the persons entitled thereto, having regard to the debts or claims only of which he then has notice; and notice is hereby further given that the said Public Trustee will not be liable, for the assets or any part thereof so distributed, to any person of whose debt or claim he shall not have had notice at the time of such distribution.

T. W. GARRETT,
Public Trustee.

Culwulla Chambers,
67 Castlereagh-street, Sydney,
5th June, 1923.

4687 16s.

PURSUANT to the Wills, Probate and Administration Act, 1898, and the Testator's Family Maintenance and Guardianship of Infants Act, 1916: Notice is hereby given that every creditor or other person having any claim against the estate of Bridget Wilson, late of Albury, widow, deceased, who died on the 10th April, 1923, and probate of whose will was, on the 28th May, 1923, granted by the Supreme Court of New South Wales to James Thomas Wilson, of Albury, driver, the sole executor named in the said will, is hereby required to send particulars in writing of such claim to the said executor, in care of the undersigned, his proctor, at the undermentioned address, on or before the last day of July next, at the expiration of which time the said executor will proceed to distribute the assets of the said deceased amongst the persons entitled thereto, having regard only to the claims of which he then has notice; and he will not be liable, for the assets or any part thereof so distributed, to any person of whose claim he shall not have had notice at the time of such distribution.—Dated this 6th day of June, 1923.

V. FLOOD NAGLE,
Proctor for the Executor.

Temple Court,
Dean-street, Albury.

4678 16s.

In the Supreme Court of New South Wales.

PROBATE JURISDICTION.

In the matter of the estate of Joseph William John Lloyd, late of Strathfield, in the State of New South Wales, labourer, deceased, intestate.

PURSUANT to the Wills, Probate and Administration Act, 1898: Notice is hereby given that all creditors and other persons having any debt or claim upon or affecting the estate of Joseph William John Lloyd, the abovenamed deceased, who died on or about the 22nd day of March, 1923, and administration of whose estate was, on the 25th day of May, 1923, granted by the Supreme Court of New South Wales to the Public Trustee, are hereby required to send particulars in writing of their claims to the said Public Trustee on or before the 10th day of July, 1923, at the expiration of which time the said Public Trustee will proceed to distribute the assets of the said deceased amongst the persons entitled thereto, having regard to the debts or claims only of which he then has notice; and notice is hereby further given that the said Public Trustee will not be liable, for the assets or any part thereof so distributed, to any person of whose debt or claim he shall not have had notice at the time of such distribution.

T. W. GARRETT,
Public Trustee.

Culwulla Chambers,
67 Castlereagh-street, Sydney,
6th June, 1923.

4679 16s.

In the Supreme Court of New South Wales.

PROBATE JURISDICTION.

In the matter of the estate of Maria Agnes Sharkey, late of 25 Cottenham-street, Glebe, in the State of New South Wales, spinster, deceased, intestate.

PURSUANT to the Wills, Probate and Administration Act, 1898: Notice is hereby given that all creditors and other persons having any debt or claim upon or affecting the estate of Maria Agnes Sharkey, the abovenamed deceased, who died on or about the 20th day of March, 1923, and administration of whose estate was, on the 16th day of May, 1923, granted by the Supreme Court of New South Wales to the Public Trustee, are hereby required to send particulars in writing of their claims to the said Public Trustee on or before the 10th day of July, 1923, at the expiration of which time the said Public Trustee will proceed to distribute the assets of the said deceased amongst the persons entitled thereto, having regard to the debts or claims only of which he then has notice; and notice is hereby further given that the said Public Trustee will not be liable, for the assets or any part thereof so distributed, to any person of whose debt or claim he shall not have had notice at the time of such distribution.

T. W. GARRETT,
Public Trustee.

Culwulla Chambers,
67 Castlereagh-street, Sydney,
6th June, 1923.

4720 16s.

In the Supreme Court of New South Wales.

PROBATE JURISDICTION.

In the will of David McCaughey, late of Nymboida, in the State of New South Wales, farmer, deceased.

PURSUANT to the Wills, Probate and Administration Act, 1898, and the Testator's Family Maintenance and Guardianship of Infants Act, 1916: Notice is hereby given that every creditor or other person having any claim against the estate of David McCaughey, the abovenamed deceased, who died on or about the 20th day of October, 1922, and probate of whose will was, on the 27th day of March, 1923, granted by the Supreme Court of New South Wales to William James McCaughey and David McCaughey, both of Nymboida, the executors in the said will named, is hereby required to send particulars in writing of such claim to the said William James McCaughey and David McCaughey, in care of the undersigned, David John Lobban, at his office hereunder mentioned, on or before the 15th day of July next, at the expiration of which time the said William James McCaughey and David McCaughey will proceed to distribute the assets of the said deceased amongst the persons entitled thereto, having regard only to the claims of which they then have notice; and notice is hereby further given that the said William James McCaughey and David McCaughey will not be liable, for the assets or any part thereof so distributed, to any person of whose claim they shall not have had notice at the time of such distribution.—Dated this 29th day of May, 1923.

DAVID JOHN LOBBAN,
Proctor for the said Executors,
A.M.P. Chambers,
Grafton.

By his Agents,—
Clayton and Utz,
280 Castlereagh-street, Sydney.

4664 16s.

In the Supreme Court of New South Wales,

PROBATE JURISDICTION.

In the will of John Thomas Ellem, late of Southampton, in the State of New South Wales, farmer, deceased.

PURSUANT to the Wills, Probate and Administration Act, 1898, and the Testator's Family Maintenance and Guardianship of Infants Act, 1916: Notice is hereby given that every creditor or other person having any claim against the estate of John Thomas Ellem, the abovenamed deceased, who died on or about the 16th day of April, 1923, and probate of whose will was, on the 21st day of May, 1923, granted by the Supreme Court of New South Wales to Maude Elizabeth Ellem, of Southampton, the sole executrix in the said will named, is hereby required to send particulars in writing of such claim to the said Maude Elizabeth Ellem, in care of the undersigned, David John Lobban, at his office hereunder mentioned, on or before the 15th day of July next, at the expiration of which time the said Maude Elizabeth Ellem will proceed to distribute the assets of the said deceased amongst the persons entitled thereto, having regard only to the claims of which she then has notice; and notice is hereby further given that the said Maude Elizabeth Ellem will not be liable, for the assets or any part thereof so distributed, to any person of whose claim she shall not have had notice at the time of such distribution.—Dated this 30th day of May, 1923.

DAVID JOHN LOBBAN,
Proctor for the said Executrix,
A.M.P. Chambers,
Grafton.

By his Agents,—
Clayton and Utz,
280 Castlereagh-street, Sydney.

4663 16s.

In the Supreme Court of New South Wales.

PROBATE JURISDICTION.

In the will and codicil of Bertha Augusta McAlpine, late of Willoughby, in the State of New South Wales, widow, deceased.

PURSUANT to the Wills, Probate and Administration Act, 1898, and the Testator's Family Maintenance and Guardianship of Infants Act, 1916: Notice is hereby given that every creditor or other person having any claim against the estate of the abovenamed deceased, who died on or about the 22nd day of February last past, and probate of whose last will and testament and a codicil thereto was granted by the Supreme Court of New South Wales, in its Probate Jurisdiction, on the 31st day of May last past, to Howard Frampton Muriel Hinton, the executor named in the said will, is hereby required to send in particulars of such claim in writing to the said executor, in care of the undersigned, at the address undermentioned, on or before the 20th day of July next, at the expiration of which time the said executors will proceed to distribute the estate of the said deceased amongst the persons entitled thereto, having regard to the debts and claims only of which he shall then have had notice; and notice is hereby further given that the said executor will not be liable, for the said assets or any part thereof so distributed, to any person of whose debt or claim he shall not have had notice at the time of such distribution.—Dated this 7th day of June, 1923.

DEANE AND DEANE,
Proctors for the Executor,
33 Rowe-street, Sydney.

4694 16s.

In the Supreme Court of New South Wales.

PROBATE JURISDICTION.

In the will of Rose Thornton, late of 119 Carrington-road, Waverley, in the State of New South Wales, married woman, deceased.

PURSUANT to the Wills, Probate and Administration Act, 1898, and pursuant to the Testator's Family Maintenance and Guardianship of Infants Act, 1916: Notice is hereby given that every creditor or other person having any debt or claim upon or affecting the estate of the abovenamed, who died on or about the 2nd day of May, 1923, and probate of whose will was, on the 28th day of May, 1923, granted by the Supreme Court of New South Wales to James Francis William Gamble and Elsie Edith Hynes, the executors named in the said will, is hereby required to send particulars in writing of their debt or claim to the undersigned on or before the 20th day of July, 1923, at the expiration of which time the said executors will proceed to distribute the assets of the said deceased amongst the persons entitled thereto, having regard to the debts or claims only of which they have then notice; and notice is hereby further given that the said executors will not be liable, for the assets or any part thereof so distributed, to any person of whose debts or claims they shall not have had notice at the time of such distribution.—Dated this 6th day of June, 1923.

J. J. CARROLL,
Proctor for the Executors,
28 Elizabeth-street, Sydney.

4693 16s.

[Notice under Section 11 of the Bankruptcy Act, 1898.]

In the Supreme Court of New South Wales. (23,405)

IN BANKRUPTCY.

Re Charles Smallwood, of Auburn Vale road, Inverell, farmer.

NOTICE is hereby given that a Sequestration Order has this day been made against the abovenamed bankrupt, on the petition of the Attorney-General of New South Wales, and Mr. C. F. W. Lloyd appointed to be the Official Assignee.—Dated at Sydney, this 5th day of June, 1923.

N. C. LOCKHART,
Registrar in Bankruptcy.

[7499] Free

[Notice under Section 11 of the Bankruptcy Act, 1898.]

In the Supreme Court of New South Wales. (23,406)

IN BANKRUPTCY.

Re Clare Pettit, of West Wyalong, farmer.

NOTICE is hereby given that a Sequestration Order has this day been made against the abovenamed bankrupt, on the petition of the Attorney-General of New South Wales, and Mr. W. H. Palmer appointed to be the Official Assignee.—Dated at Sydney, this 5th day of June, 1923.

N. C. LOCKHART,
Registrar in Bankruptcy.

[7500] Free

[Notice under Section 11 of the Bankruptcy Act, 1898.]

In the Supreme Court of New South Wales. (23,436)

IN BANKRUPTCY.

Re Francis Mitchell Wakefield, of Orange, and formerly of Parkes, labourer.

NOTICE is hereby given that a Sequestration Order has this day been made against the abovenamed bankrupt, on the petition of the debtor, and Mr. C. F. W. Lloyd appointed to be the Official Assignee.—Dated at Sydney, this 1st day of June, 1923.

N. C. LOCKHART,
Registrar in Bankruptcy.

4702 5s.

[Notice under Section 11 of the Bankruptcy Act, 1898.]

In the Supreme Court of New South Wales. (23,437)

IN BANKRUPTCY.

Re Oliver Crandon, of Pembroke-street, Epping, and carried on business at 185A George-street West, Sydney, and 121½ King-street, Newtown, ironmonger.

NOTICE is hereby given that a Sequestration Order has this day been made against the abovenamed bankrupt, on the petition of the debtor, and Mr. C. F. W. Lloyd appointed to be the Official Assignee.—Dated at Sydney, this 1st day of June, 1923.

N. C. LOCKHART,
Registrar in Bankruptcy.

4703 5s.

[Notice under Section 11 of the Bankruptcy Act, 1898.]

In the Supreme Court of New South Wales. (23,439)

IN BANKRUPTCY.

Re Sidney Moir Sisley, of Rammah Flats, Kirribilli Point, near Sydney, insurance inspector.

NOTICE is hereby given that a Sequestration Order has this day been made against the abovenamed bankrupt, on the petition of the debtor, and Mr. W. H. Palmer appointed to be the Official Assignee.—Dated at Sydney, this 2nd day of June, 1923.

N. C. LOCKHART,
Registrar in Bankruptcy.

4704 5s.

[Notice under Section 11 of the Bankruptcy Act, 1898.]

In the Supreme Court of New South Wales. (23,440)

IN BANKRUPTCY.

Re Reginald Bede Farrell, of Hamilton, storekeeper, and Helen Christina Farrell (his wife), of Union-street, Adamstown, and carried on business at 49 Beaumont-street, Hamilton, as storekeepers, as "R. B. Farrell."

NOTICE is hereby given that a Sequestration Order has this day been made against the abovenamed bankrupts, on the petition of the debtors, and Mr. C. F. W. Lloyd appointed to be the Official Assignee—Dated at Sydney, this 2nd day of June, 1923.

N. C. LOCKHART,
Registrar in Bankruptcy.

4705 5s.

[Notice under Section 11 of the Bankruptcy Act, 1898.]

In the Supreme Court of New South Wales. (23,441)

IN BANKRUPTCY.

Re Claude Lionel Roberts, of Coraki, labourer.

NOTICE is hereby given that a Sequestration Order has this day been made against the abovenamed bankrupt, on the petition of the debtor, and Mr. W. H. Palmer appointed to be the Official Assignee.—Dated at Sydney, this 6th day of June, 1923.

N. C. LOCKHART,
Registrar in Bankruptcy.

4706 5s.

[Notice under Section 11 of the Bankruptcy Act, 1898.]

In the Supreme Court of New South Wales. (23,442)

IN BANKRUPTCY.

Re Edgar Joseph Henry Groves, of Maybe-street, Bombala, grazier and butcher.

NOTICE is hereby given that a Sequestration Order has this day been made against the abovenamed bankrupt, on the petition of the debtor, and Mr. C. F. W. Lloyd appointed to be the Official Assignee.—Dated at Sydney, this 6th day of June, 1923.

N. C. LOCKHART,
Registrar in Bankruptcy.

4707 5s.

[Notice under Section 11 of the Bankruptcy Act, 1898.]

In the Supreme Court of New South Wales. (23,400)

IN BANKRUPTCY.

Re Claude Henry Bryant, of Bulga, near Singleton, farmer.

NOTICE is hereby given that a Sequestration Order has this day been made against the abovenamed bankrupt, on the petition of George Hudson Limited, and Mr. C. F. W. Lloyd appointed to be the Official Assignee.—Dated at Sydney, this 5th day of June, 1923.

N. C. LOCKHART,
Registrar in Bankruptcy.

4708 5s.

[Notice under Section 11 of the Bankruptcy Act, 1898.]

In the Supreme Court of New South Wales. (23,409)

IN BANKRUPTCY.

Re James J. Molóney, of Trundle.

NOTICE is hereby given that a Sequestration Order has this day been made against the abovenamed bankrupt, on the petition of B. M. Franks & Co., and Mr. C. F. W. Lloyd appointed to be the Official Assignee.—Dated at Sydney, this 5th day of June, 1923.

N. C. LOCKHART,
Registrar in Bankruptcy.

4709 5s.

[Notice under Section 11 of the Bankruptcy Act, 1898.]

In the Supreme Court of New South Wales. (23,417)

IN BANKRUPTCY.

Re Jules Kanitz, formerly of 14 Blenheim-road, Randwick, but now of 593-7 Botany-road, Waterloo, soap manufacturer.

NOTICE is hereby given that a Sequestration Order has this day been made against the abovenamed bankrupt, on the petition of The Ivanhoe Soap Company Limited, and Mr. W. H. Palmer appointed to be the Official Assignee.—Dated at Sydney, this 5th day of June, 1923.

N. C. LOCKHART,
Registrar in Bankruptcy.

4710 5s.

In the Supreme Court of New South Wales. (23,276)

IN BANKRUPTCY.

Re William Augustus Hanlon, of Cookamidgera, but now of Parkes.

NOTICE is hereby given that the Single Meeting of creditors in the above matter will be held at the Court-house, Parkes, before the District Registrar in Bankruptcy, on the 20th day of June, 1923, at 10 a.m., or as soon after as the course of business will permit. To entitle a creditor to vote thereat, his proof must be lodged with the Registrar in Bankruptcy, Elizabeth-street, Sydney, not later than the 16th day of June, 1923.

N. C. LOCKHART,
Registrar in Bankruptcy.

Official Assignee—WILLIAM HARRINGTON PALMER.
4711 7s.

In the Supreme Court of New South Wales. (23,251)

IN BANKRUPTCY.

Re Robert Adams, of Cooma, motor car proprietor.

NOTICE is hereby given that the Single Meeting of creditors in the above matter will be held at the Court-house, Cooma, before the District Registrar in Bankruptcy, on the 20th day of June, 1923, at 10 a.m., or as soon after as the course of business will permit. To entitle a creditor to vote thereat, his proof must be lodged with the Registrar in Bankruptcy, Elizabeth-street, Sydney, not later than the 16th day of June, 1923.

N. C. LOCKHART,
Registrar in Bankruptcy.

Official Assignee—WILLIAM HARRINGTON PALMER.
4712 7s.

In the Supreme Court of New South Wales. (23,410)

IN BANKRUPTCY.

Re William McKenzie, of 117 Faithfull-street, Goulburn, dairyman.

NOTICE is hereby given that the Single Meeting of creditors in the above matter will be held at the Court-house, Goulburn, before the District Registrar in Bankruptcy, on the 18th day of June, 1923, at 10 a.m., or as soon after as the course of business will permit. To entitle a creditor to vote thereat, his proof must be lodged with the Registrar in Bankruptcy, Elizabeth-street, Sydney not later than the 15th day of June, 1923 :—

N. C. LOCKHART,
Registrar in Bankruptcy.

Official Assignee—WILLIAM HARRINGTON PALMER.
4713 7s.

In the Supreme Court of New South Wales. (23,423)

IN BANKRUPTCY.

Re Lambert Barron Powell, of Stewart-street, Junee, builder.

NOTICE is hereby given that the Single Meeting of creditors in the above matter will be held at the Court-house, West Wyalong, before the District Registrar in Bankruptcy, on the 11th day of July, 1923, at 10 a.m., or as soon after as the course of business will permit. To entitle a creditor to vote thereat, his proof must be lodged with the Registrar in Bankruptcy, Elizabeth-street, Sydney, not later than the 4th day of July, 1923.

N. C. LOCKHART,
Registrar in Bankruptcy.

Official Assignee—CHARLES FAIRFAX WATERLOO LLOYD.
4714 7s.

In the Supreme Court of New South Wales. (23,424)

IN BANKRUPTCY.

Re Wilfred Webb, of 5 Avon-street, Mayfield, ironworker.

NOTICE is hereby given that the Single Meeting of creditors in the above matter will be held at the Court house, Newcastle, before the District Registrar in Bankruptcy, on the 21st day of June, 1923, at 10 a.m., or as soon after as the course of business will permit. To entitle a creditor to vote thereat his proof must be lodged with the Registrar in Bankruptcy, Elizabeth-street, Sydney, not later than the 18th day of June, 1923.

N. C. LOCKHART,
Registrar in Bankruptcy.

Official Assignee—WILLIAM HARRINGTON PALMER.
4715 7s.

In the Supreme Court of New South Wales. (23,431)

IN BANKRUPTCY.

Re Charles James Carey, of Newtown, Hamilton, labourer.

NOTICE is hereby given that the Single Meeting of creditors in the above matter will be held at the Court-house, Newcastle, before the District Registrar in Bankruptcy, on the 21st day of June, 1923, at 10 a.m., or as soon after as the course of business will permit. To entitle a creditor to vote thereat his proof must be lodged with the Registrar in Bankruptcy, Elizabeth-street, Sydney, not later than the 18th day of June, 1923.

N. C. LOCKHART,
Registrar in Bankruptcy.

Official Assignee—WILLIAM HARRINGTON PALMER.
4716 7s.

In the Supreme Court of New South Wales.

IN BANKRUPTCY.

NOTICE is hereby given that the Single Meeting of creditors in the following matters will be held at the Court, Supreme Court Building, Elizabeth-street, Sydney, on the 19th day of June, 1923, at 10 a.m., or as soon after as the course of business will permit. To entitle a creditor to vote thereat his proof must be lodged with the Registrar in Bankruptcy not later than the 18th day of June, 1923 :—

Re Leslie Norman Skeels and Agnes Knox (No. 23,418), of Beach-street, Coogee, and 10 Cook-road, Centennial Park, respectively, and carried on business as "The Classic Blouse Co.," at 58 Oxford-street, Sydney, manufacturers.
Re L. Leonard, a male (No. 23,339), of 3 Collins-street, Surry Hills, and late of 155 Bourke-street, Darlinghurst, electrician.
Re James Keefe (No. 23,389), of Gale-road, Maroubra, builder.
Re Nina Beatrice Terry (No. 23,367), of Box Hill, Rouse Hill, married woman.

N. C. LOCKHART,
Registrar in Bankruptcy.

Official Assignee—CHARLES FAIRFAX WATERLOO LLOYD.
4717 £1 8s.

In the Supreme Court of New South Wales.

IN BANKRUPTCY.

NOTICE is hereby given that the Single Meeting of creditors in the following matters will be held at the Court, Supreme Court Building, Elizabeth-street, Sydney, on the 21st day of June, 1923, at 10 a.m., or as soon after as the course of business will permit. To entitle a creditor to vote thereat, his proof must be lodged with the Registrar in Bankruptcy not later than the 19th day of June, 1923 :—

Re Charles James Selawar (No. 23,404), of 9 Dover-street, Botany.
Re Charles Cecil Vivian (No. 23,363), of Clanwilliam-street, Chatswood, decorator.
Re George Shelmadine (No. 23,423), of 43 John-street, Ashfield builder.

N. C. LOCKHART,
Registrar in Bankruptcy.

Official Assignee—WILLIAM HARRINGTON PALMER.
4718 £1 1s.

In the Supreme Court of New South Wales.

IN BANKRUPTCY.

NOTICE is hereby given that the Single Meeting of creditors in the following matters will be held at the Court, Supreme Court Building, Elizabeth-street, Sydney, on the 20th day of June, 1923, at 10 a.m., or as soon after as the course of business will permit. To entitle a creditor to vote thereat, his proof must be lodged with the Registrar in Bankruptcy not later than the 18th day of June, 1923:—

Re Ivo Bligh Ridge (No. 23,199), of Dubbo, stock and station agent.

Re Charles H. Mash (No. 23,290), of Goulburn-street, Sydney, engineer.

Re Raymond Charles Arthur Kean (No. 23,354), of 55 Hampton Court road, Kogarah, architect.

N. C. LOCKHART,
Registrar in Bankruptcy.

Official Assignee—WILLIAM HARRINGTON PALMER.
4719 £1 1s.

[Notice of Application for a Certificate of Discharge.]

In the Supreme Court of New South Wales. (20,694)

IN BANKRUPTCY.

Re Patrick Joseph Scahill and Christopher Joseph Scahill, and in separate estate of Patrick Joseph Scahill, of Lyons-road, Drummoyne, produce merchant.

To the Official Assignee and Creditors.

TAKE NOTICE that Patrick Joseph Scahill intends to apply to the Court, Supreme Court Building, Elizabeth-street, Sydney, on Wednesday, the 27th day of June instant, at 10 a.m., or as soon afterwards as the course of business will admit, that a Certificate of Discharge be granted to him, under and according to the provisions of the Bankruptcy Act, 1898.—Dated this 7th day of June, 1923.

JOSEPH RELPH,
Solicitor for Patrick Joseph Scahill,
178 Castlereagh-street, Sydney.
4700 10s.

In the Supreme Court of New South Wales. (6,418)

IN BANKRUPTCY.

Re Frederick Thomas Roper, of 327 Crown-street, Sydney, in the State of New South Wales, clerk, bankrupt; ex parte the bankrupt.

TAKE NOTICE that an Order was this day made discharging the Sequestration Order made against the abovenamed bankrupt on the nineteenth day of April, one thousand eight hundred and ninety-three.—Dated this seventh day of June, 1923.

WILLIAM EDWARD SCOTTER,
Solicitor for the Bankrupt,
Stephen Court,
79 Elizabeth-street, Sydney.
4723 12s. 6d.

In the Supreme Court of New South Wales.

IN BANKRUPTCY.

NOTICE TO CREDITORS.

ACCOUNTS and plans of distribution in the undermentioned estates, showing dividends as specified hereunder, are now filed in the office of the Registrar in Bankruptcy, Supreme Court Building, Elizabeth-street, Sydney, for the inspection of persons interested; and notice is hereby given that such accounts and plans will be submitted to the Court for confirmation on Tuesday, the 26th June, 1923, at 10 a.m., if not previously objected to:—

Samuel Holloway, of The Esplanade, Wagga Wagga, and carried on business at Fitzmaurice-street, Wagga Wagga, produce merchant (No. 22,877), a first account and plan of distribution showing payment of three proved preferential claims (£15 7s. 6d.), and a dividend of eight pence and fifteen-sixteenths of a penny in the £ on all proved concurrent claims.

William Walker, of 29 Park-street, Sydney, restaurant-keeper (No. 23,373), a first account and plan of distribution showing payment in full of two proved preferential claims (£37 13s.); a first dividend of ten shillings in the £ on all proved concurrent claims, and a balance of £152 9s. 2d. carried forward to the credit of the estate.

Accounts current only in the following estates:—

No. 23,253. Ernest Tasman Abrahams, of The Claremont, Elizabeth-street, Sydney, colonial wine licensee.

No. 23,266. Thomas Williams, of Agnes Banks, Richmond, farmer.

No. 23,284. Horace Stanley Farrell, of 14 Macauley-street, Lithgow, labourer.

No. 23,295. John Giles, of George-street, Wollongong, labourer.

No. 23,301. Patrick Eugene Pippen, of Yerranderie, miner.

No. 23,304. William Thomas Pritzler, of Campbelltown, share farmer.

No. 23,310. Michael John Smith, of Riverview, Casino, labourer.

C. F. W. LLOYD,
Official Assignee.

192 Phillip-street, Sydney,
7th June, 1923.
4695 £1.

In the District Court of the South-western District, holden at Wagga Wagga.

Registered No. 1 of 1923.
Writ No. 17 of 1923.

Between Amy MacVean wife of David MacVean, of Wagga Wagga (plaintiff), judgment creditor; and G. H. Edwards (a male), of Tarcutta (defendant), judgment debtor.

ON Thursday, the twelfth day of July, 1923, at 12 o'clock noon, unless the writ of fieri facias issued herein is previously satisfied, the Registrar will sell by public auction at the Court-house, Wagga, all the right, title, and interest (if any) of the abovenamed defendant of, in, and to,—

All that piece or parcel of land described as allotment 2, section 1, parish of Umutbee, village of Tarcutta, county of Wynyard, comprising 2 roods, and being the land comprised in Crown grant, dated 27th July, 1900, registered volume 1,234, folio 222, which land is subject to a mortgage, dated 10th August, 1922, from George Henry Edwards to Fritz Frederick Heinecke, for the sum of £200.

W. G. HAZELL,
Registrar.

TREVOR JONES AND LAPPIN,
Solicitors for the Judgment Creditor,
Fitzmaurice-street, Wagga.
4626 16s.

In the Supreme Court of the Western District, holden at Parramatta.

No. of Plaint, 122 of 1922.
No. of Writ, 3 of 1923.

Between the Coastal Farmers' Co-operative Society Limited, plaintiff; and E. J. Ward (a male), defendant.

ON Friday, the twentieth day of July, one thousand nine hundred and twenty-three, at twelve o'clock in the forenoon, unless the writ of fieri facias issued herein is previously satisfied, the Registrar will sell by public auction at the Court-house, Parramatta, all the right, title, and interest (if any) of the abovenamed defendant of, in, and to,—

All that piece or parcel of land with a frontage of sixty-five feet to Barker-street, Kensington, by a depth of sixty-six feet, and being the whole of the land comprised in Certificate of Title Registered Volume 2,611, Folio 115, subject nevertheless to memorandum of mortgage Number A.827985, the registered proprietor of such Certificate of Title being Edward Joseph Ward, of South Kensington, draper.

Terms, Cash.

Dated this first day of June, 1923.

L. W. BROUGHTON,
Registrar of the Court.

DAVID L. AITKEN AND BARRON,
Solicitors, 81 Elizabeth-street, Sydney.
4631 16s.

Impoundings.

AUBURN.—Impounded at Auburn, on the 29th May, 1923, from Queen-street, Auburn, by E. H. Styles impounding officer; sum due at date of notice, £2 5s. each:—
Brindle heifer, no brands visible, about 2 years.
Brindle heifer, no brands visible, about 2 years.
If not released, will be sold at this Pound at noon on the 14th June, 1923.
4672—2s. S. CROUCH, Poundkeeper.

BROKEN HILL.—Impounded at Broken Hill, on the 20th May, 1923, from Farmcote, by Thos. Osborne; sum due at date of notice, £1 7s. 6d. each:—
Bay gelding, like ⌐B over 44 near shoulder, aged, 15 hands.
Chestnut gelding, R4 near shoulder, W9 over ⌒ off shoulder, hind feet white, aged, 15 hands.
Black mare, like ⊳ near shoulder, aged, 15 hands.
If not released, will be sold according to Impounding Act.
4634—3s. W. COCKS, Poundkeeper.

COWRA.—Impounded at Cowra, on the 14th May, 1923, from Taragala, by order of H. W. Street; sum due at date of notice, £2:—
Black pony mare, like ⅄ near shoulder, collar and saddle marked, white hind foot, star, aged, 14½ hands.
If not released, will be sold at this Pound at noon on the 14th June, 1923.
4677—1s. T. FRAZER, Poundkeeper.

EUGOWRA.—Impounded at Eugowra, on the 28th May, 1923, from Springvale, by H. Thorncrop; sum due at date of notice, 12s.:—
Bay pony mare, like T over S near shoulder, aged.
If not released, will be sold at this Pound at noon on the 21st June, 1923.
4627—1s. W. NIVEN, Poundkeeper.

GORDON.—Impounded at Gordon, on the 1st June, 1923, from Bridge-street, Richmond Park, Gordon, by J. Waterhouse, impounding officer; sum due at date of notice, £1 18s.:—
Bay mare, G near shoulder, star, black feet, aged, 14½ hands.
If not released, will be sold at this Pound at noon on the 14th June, 1923.
4650—1s. W. GUISE, Poundkeeper.

JAMBEROO.—Impounded at Jamberoo, on the 12th May, 1923, from Woodstock-road, Jamberoo Municipality, by P. Stewart, impounding officer; sum due at date of notice, £1 5s:—
Dark-chestnut horse, branded UL7 over —— over 37, silver mane and tail.
Bay horse, branded ſ over like 52, hollow back.
If not released, will be sold according to Impounding Act.
4633—2s. M. McAULIFFE, Poundkeeper.

JERILDERIE.—Impounded at Jerilderie, on the 30th May, 1923, from Coree Station, by S. McCaughey; sum due at date of notice set after each animal:—
Creamy gelding, like EPC off shoulder, like —— over JH near shoulder, black points, aged, about 15 hands; 4s. 9d.
Red and white bull, like | I (blotched) near side, white under belly, earmaked two slashes, aged; 13s. 9d.
If not released, will be sold at this Pound at noon on the 14th June, 1923.
4636—2s. R. WHITE, Poundkeeper.

LEETON.—Impounded at Leeton, on the 28th May, 1923, from roads, by W.C. and I.C. rangers; sum due at date of notice set after each animal:—
Yellow cow, ⌐F off rump, about 4 years; £1 7s. 3d.
Brindle and white cow, like A near rump, back notch ears, aged; £1 4s. 9d.
Also, on same date, by same persons, from W.C. and I.C. Plantation, Cowshed Hill:—
Red cow, ⌒ over L near rump, about 4 years; £1 10s. 9d.
Black Jersey cow, like 389 off rump, 4 years; £1 8s. 8d.
Roan cow, like D F T off rump, 4 years; £1 8s. 8d.
Roan cow, | (blotched), near rump, indistinct brand off rump, aged; £1 8s. 8d.
Red cow, indistinct brand off loins, 3 years; £1 8s. 8d.
If not released, will be sold at this Pound at noon on the 14th June, 1923.
4659—7s. W. BOYLE, Poundkeeper.

MANLY.—Impounded at Manly, on the 29th May, 1923, from Brookvale Park, by J. B. Twaddell, impounding officer; sum due at date of notice, £1 7s. each:—
Dark-bay mare, W over T near shoulder, \S/ off shoulder, aged, 15 hands.
Bay pony mare, like L e (faint) near shoulder, near hind foot white, aged, 13½ hands.
If not released, will be sold at this Pound at noon on the 14th June, 1923.
4666—2s. W. WILBOW, Poundkeeper.

MUDGEE.—Impounded at Mudgee, on the 30th May, 1923, from Cooyal, by T. B. Connell; sum due at date of notice, 12s. 2d. each:—
Twenty steers, mixed colours, brands not visible, except a couple, and they are not distinct; one dark-red steer, branded like ⅄, and one black, like CX; seven earmarked near ear, and 5 off ear.
If not released, will be sold according to Impounding Act.
4628—£1. F. ROBINSON, Poundkeeper.

NORTH SYDNEY.—Impounded at North Sydney, on the 4th June, 1923, from King-street; sum due at date of notice, £1 6s.:—
Bay mare, no brands visible, hind feet white, aged, 15 hands.
If not released, will be sold at this Pound at noon on the 14th June, 1923.
4698—1s. G. SHERWIN, Poundkeeper.

PORT MACQUARIE.—Impounded at Port Macquarie, on the 22nd May, 1923, from Rollands Plains, by W. H. Brandon; advertisement delayed, waiting supposed owner to release:—
Red cow, branded like G G (first brand indistinct); young calf at foot.
If not released, will be sold according to Impounding Act.
4649—1s. R. MacDUFF, Poundkeeper.

WELLINGTON.—Impounded at Wellington, on the 25th May, 1923, from Arthur-street, by impounding officer; sum due at date of notice, £1 9s. 6d.:—
Bay gelding, J L near shoulder, star, white near hind heel, grey hairs on nose, saddle-marked, broken, aged, 15½ hands.
If not released, will be sold at this Pound at noon on the 14th June, 1923.
4635—1s. J. CLEMENTS, Poundkeeper.

[7564] Sydney, 8th June, 1923.

CANCELLATION OF PARTS OF OCCUPATION AND PREFERENTIAL OCCUPATION LICENSES.

NOTICE is hereby given that in accordance with the provisions of section 26A (4) of the Pastures Protection Act, 1912, the parts of the occupation and preferential occupation licenses specified in the annexed Schedule, have been cancelled in so far as the areas are embraced by the travelling stock, camping, and water reserves therein mentioned, such cancellation to take effect upon the expiration of three months from the above date.

[Occ. 1923-124] W. E. WEARNE, Minister for Lands.

Pastures Protection District of Tamworth.

No. of O.L. or P.O.L.	Name of Occupation or Preferential Occupation License.	Division.	Land Board District.	Parish.	County.	Area cancelled.	Reserve.
						Acres. About	
441	Piallaway and Wallhallow.	Eastern ...	Tamworth ...	Coeypolly	Buckland ...	55	T.S.R. 707.
441	Do ...	do ...	do ...	Borambil	do ...	100	T.S.R. 26,324.
441A	Do ...	do ...	do ...	Currabubula ...	do ...	11	T.S.R 1,052.
441A	Do ...	do ...	do ...	do ...	do ...	15	T.S.R. 54,086.
441A	Do ...	do ...	do ...	do ...	do ...	120	W. & C.R.12,392.
441A	Do ...	do ...	do ...	Clift	do ...	130	W. & C.R. 22,996.
441A	Do ...	do ...	do ...	Grenfell	do ...	50	C.R. 16,990.
441A	Do ...	do ...	do ...	do	do ...	10	C.R. 33,809.
441A	Do ...	do ...	do ...	Curlewis	Pottinger ...	300	T.S.R. 31,108.

NEW SOUTH WALES "GOVERNMENT GAZETTE"

The "GOVERNMENT GAZETTE" *is now published on the* FRIDAY *in each week, and the issue of Supplements, unless Statutory or Extraordinary, is prohibited. All* NOTICES—*Departmental or private—for insertion must be received by the Government Printer not later than* TWELVE O'CLOCK *of the day preceding the day of publication. Advertisements received after that time will be inserted, if circumstances permit, on payment of a late fee of 2s. 6d.*

PROOFS *of Departmental Notices will be supplied, but must be returned not later than 5 p.m. on the Thursday, and duly certified for issue by a responsible Officer; otherwise such Notices will not be included in the next day's Gazette.*

ALL POUNDKEEPERS' *and private advertisements forwarded for publication in the "Gazette" must be* PAID FOR PRIOR TO INSERTION; *and all notices, from whatever source, should be legibly written on one side of the paper only. Signatures (in particular) and proper names must be written very plainly in the text. All documents illegibly written will be returned unpublished.*

ADVERTISEMENTS *are charged for at the rate of 4s. for eight lines or under (ten words to the line), and 6d. for every additional line above eight lines.*

SUBSCRIPTIONS:—*For the year, 30s.; by post, 35s.; for the half-year, 17s. 6d.; by post, 20s.; for the quarter, 12s. 6d.; by post, 14s.; payable in advance, Single numbers, current year, 6d. each; previous years 1s., postage added.*

Subscriptions may commence from the first of any month; but back numbers (for the then current quarter) are supplied to yearly subscribers only.

ALL PAYMENTS *must be made in advance, and may be remitted by Money Orders, Postal Notes, or N.S.W. Duty Stamps. Postage Stamps will not be accepted.*

ALL COMMUNICATIONS *should be addressed to "The Government Printer, Sydney."*

[*Price, Cd.*]

CONTENTS.

	PAGE
Proclamations	2603
Local Government Act, 1919—Notices under	2604
Appointments, &c.	2604
Government Notices	2605
Industrial Notice	2609
Oyster Culture Leases	2610
Water Act, 1912—Notices under	2610
Water Conservation and Irrigation Commission—Notices under	2610
Notices under Real Property Act	2610
Government Railways and Tramways—Applications for Positions	2610
Government Railways and Tramways—Notice under	2611
Government Railways—Notice under	2611
Court Notices	2611
Navigation Act, 1901—Applications for Position	2611
Liquor (Amendment) Act, 1919—Compensation payable	2611
Notice to Lay Service Pipes, &c.	2612
Tenders	2614
Mines Department Notices	2616
Lands Department Notices	2619, 2661
Forestry Notice	2645
Private Advertisements	2646
Impoundings	2661

SYDNEY:

Printed and Published by ALFRED JAMES KENT, Acting Government Printer, 8th June, 1923.

SUPPLEMENT

TO THE

Government Gazette

OF THE STATE OF

NEW SOUTH WALES.

PUBLISHED BY AUTHORITY.

[REGISTERED AT THE GENERAL POST OFFICE, SYDNEY, FOR TRANSMISSION BY POST AS A NEWSPAPER.]

No. 68.] FRIDAY, 8 JUNE. [1923.

SPECIAL GAZETTE UNDER THE "PUBLIC SERVICE ACT, 1902."

APPOINTMENTS.

HIS Excellency the Governor, with the advice of the Executive Council, and upon the recommendation of the Public Service Board, has approved of the following appointments:—

COLONIAL TREASURER'S DEPARTMENT.

Miss Heppie Louisa Allen to be Shorthand-writer and Typist, State Insurance Branch, on probation for a period of six months,—to take effect from 9th April, 1923.

Mr. Walter Brown to be Senior Assessor, Department of Taxation (confirmation).

Mr. Leslie Hubert Newman to be Assessor, Department of Taxation (confirmation).

Mr. Edward Robert Luckie, Messenger, Government Printing Office, to be Messenger, Head Office, The Treasury,—as from 18th May, 1923.

Captain G. L. Redburn to be Officer-in-Charge at Tweed River, under the Harbour and Tonnage Rates Act, 1920, with authority to receive rates and charges payable by or under such Act, during the absence of Captain C. Ctercteko,—as from 1st May, 1923.

CHIEF SECRETARY'S DEPARTMENT AND OFFICE OF THE MINISTER OF PUBLIC HEALTH.

Messrs Charles Jones and Edward Alexander Webster Robertson to be Attendants, Rookwood State Hospital and Asylum, Office of the Director-General of Public Health, on probation for six months,—from 1st May, 1923.

Mr. Leo James Alex. Hoad to be Caretaker and Chief Guide, Yarrangobilly Caves, Government Tourist Bureau (confirmation).

DEPARTMENT OF LANDS.

Mr. Ivan Alick Gibson Connell, Draftsman, Land Board Office, Armidale, to be Draftsman, Head Office,—from 4th May, 1923 (Minl. 1923-2,985).

Mr. Alen Byron Sherlock, Cadet Draftsman, Head Office, to be Cadet Draftsman, Land Board Office, Armidale,—from 1st May, 1923 (Minl. 1923-2,985).

Miss Elsie Greenwood McDicken, Shorthand-writer and Typiste, Head Office,—from 1st November, 1922 (confirmation) (Minl. 1923-2,983).

Mr. Harry Isles, Clerk of Petty Sessions, Eden, Department of the Attorney-General and of Justice, to be also Crown Land Agent for the Land District of Eden,—from 21st May, 1923 (Minl. 1923-2,982).

DEPARTMENT OF PUBLIC WORKS.

Mr. Arthur Henry Hann, to be Junior Clerk, Department of Public Works (confirmation).

DEPARTMENT OF MINES.

Mr. Alfred Ashley Atkinson, Chief Inspector of Coal Mines, to be Emergency Chief Inspector of Coal Mines, and

Mr. Joseph Parker Hindmarsh, Inspector of Collieries, to be Chief Inspector of Coal Mines, vice Mr. A. A. Atkinson, on leave prior to retirement; —such appointment to take effect from the 1st January, 1923 (1923-2,788-102 Ms.).

DEPARTMENT OF THE ATTORNEY-GENERAL AND OF JUSTICE.

Mr. Alfred Emmet Kinsella to be a Clerk, on probation for six months, Public Trust Office,—from 1st May, 1923.

Messrs. James Slight Mackie and Milton Stewart Graham to be Junior Clerks, on probation for twelve months, Public Trust Office and Petty Sessions Branch,—from 23rd April and 1st May, 1923, respectively.

THE undermentioned Shorthand-writers and Typists, Registrar-General's Department, to be Clerks in that Department,—from dates specified:—

Miss Madge Isabel Louis Hendy-Pooley,—from 1st March, 1923.

Miss Bessie Bringhurst,—from 1st January, 1923.

HIS Excellency the Governor, with the advice of the Executive Council, has approved of the following appointments:—

Mr. Benjamin John Rodgers, Crown Land Agent, Gunning, to be also Clerk of Petty Sessions there, vice Mr. A. L. Wellisch, transferred,—from 14th May, 1923; also to be District Registrar in Bankruptcy at Gunning (to act only at such times as the Police Magistrate is unable to perform the duty) and Assistant Registrar of Births, Deaths, and Marriages for the District of Yass at Gunning.—from same date.

Mr. Albert Leopold Wellisch, Crown Land Agent, Braidwood, to be also Clerk of Petty Sessions there, vice Mr. A. H. Collis, deceased,—from 15th May, 1923; also to be District Registrar in Bankruptcy at Braidwood (to act only at such times as the Police Magistrate is unable to perform the duty), Registrar of Births, Deaths, and Marriages for the District of Braidwood at Braidwood, Registrar of the District Court, Braidwood, and Registrar of the Court of Review at that place under the Land and Income Tax Assessment Act, 1895, and Regulations thereunder,—from same date.

HIS Excellency the Governor, with the advice of the Executive Council, has been pleased to authorise

Mr. Hugh Moffit Blackmore, Clerk of Petty Sessions and Chamber Magistrate, Kogarah, in accordance with the provisions of section 13 of the Justices Act, 1902, as amended by section 23 of the Police Offences (Amendment) Act, 1908, to hear and determine offences under sections 6 and 7 of the Police Offences Act, 1901, within the Metropolitan Police District,—from 29th May, 1923.

HIS Excellency the Governor, with the advice of the Executive Council, has approved of the following appointment:—

DEPARTMENT OF EDUCATION.

Mr. Edward Forbes, Chief Clerk, Technical Education Branch, to be Assistant Registrar of that Branch,—to take effect from 1st January, 1923.

Mr. Joseph Watson Raffin, to be Teacher of Fitting and Machining, Broken Hill, Technical Education Branch, on probation for six months.

Mr. Hugh Malcolm, to be Head Teacher of Galvanised Iron and Sheet Metal Working, Technical Education Branch, on probation for six months,—to take effect from date of entry on duty.

Mr. George James Alexander Thomson to be Teacher of Plumbing, on probation for six months, Technical Education Branch,—to take effect as from date of taking up duty.

Mr. Stanley Carr, Dentist, Medical Branch (confirmation).

DEPARTMENT OF MINES.

Mr. Alfred Ernest Chapman, Police Magistrate, Nyngan, to be a Warden for the State,—such appointment to take effect from the 23rd April, 1923 (Ms. 1923-2,781-102).

Mr. Reginald Walter Hawkins, Clerk of Petty Sessions, to be Warden's Clerk, Mining Registrar, and officer authorised to issue miners' rights and business licenses at Gulgong, vice Mr. Debenham, —such appointment to take effect from the 1st May, 1923 (Misc. 1923-2,778-101).

CHARLES W. OAKES, Acting Premier.

[*Price, 6d.*]

RESIGNATIONS.

THE following resignations from the Public Service are hereby notified, the last day of service being indicated within brackets:—

DEPARTMENT OF THE ATTORNEY-GENERAL AND OF JUSTICE.

Mr. John Reid Thomson, Clerk of Petty Sessions, Cobar [27th June, 1923].

Miss Annie Marie Alexander, Junior Clerk, Registrar-General's Department [31st May, 1923].

COLONIAL TREASURER'S DEPARTMENT.

Miss Ellen A. M. Watson, Folder, Government Printing Office [6th September, 1923].

Miss Agnes Durkan, Assistant, Government Printing Office [17th May, 1923].

[E.M. 119]

FORESTRY COMMISSION.

Mr. Oliver Smith, Forest Guard [8th June, 1923].

CHARLES W. OAKES, Acting Premier.

RETIREMENTS.

THE following retirements from the Public Service are hereby notified, the section of the Public Service Act, 1902, under which the retirements were effected, and the last day of service being indicated within brackets:—

DEPARTMENT OF THE ATTORNEY-GENERAL AND OF JUSTICE.

Mr. Edward Meyer Cohen, Emergency Clerk of Petty Sessions [section 67—6th July, 1923].

DEPARTMENT OF MINES.

Mr. Alfred Ashley Atkinson, Chief Inspector of Coal Mines [Section 67—21st July, 1923].

[Ms. 1923-225-100]

CHARLES W. OAKES, Acting Premier.

PUBLIC SERVICE NOTICE.

THE Public Service Board invite applications for the following positions. Application should be made on a form for the purpose, obtainable at the office of the Board, 39 Hunter-street, Sydney, or from Clerks of Petty Sessions in country districts, and should reach the undersigned not later than the dates specified. Salaries other than those at daily, hourly, or weekly rates will be subject to the deductions provided by the Superannuation Act, 1916. Notice of the filling of these positions will appear in these columns at a later date:—

11TH JUNE, 1923.

Teacher of Plumbing (part-time), Granville Trades School, Department of Public Instruction. Pay, 6s. per hour for five evenings (12½ hours) per fortnight. Applicants must be working at the trade, and be qualified by training and experience to give practical and trade drawing instruction. Employment will be in terms of section 44 of the Public Service Act, 1902, and section 3 of the Amending Act, 1903.

18TH JUNE, 1923.

Assistant Medical Officer (male), Bureau of Medical Inspection, Broken Hill. Pay, inclusive of living allowance, to be at the weekly equivalent of £600 per annum. Applicants must be registered medical practitioners. The duties of the position, which will be carried out under the direction of the Medical Officer-in-Charge of the Bureau, comprise the conduct of medical examinations of mine workers, and of applicants for employment at the Broken Hill mines, including radiographic examinations. No private practice allowed. Employment will be in terms of section 44 of the Public Service Act, 1902, and section 3 of the Amending Act, 1903.

Teacher of Art (part-time), West Maitland Trades School, Department of Public Instruction. Pay, 8s. per hour for five hours (two days) weekly. Applicants must have had a sound technical training, and be qualified to give instruction in accordance with the Syllabus of the Sydney Technical College. Employment will be in terms of section 44 of the Public Service Act, 1902, and section 3 of the Amending Act, 1903.

T. S. CHAMPION, Secretary.

SYDNEY:

Printed and Published by ALFRED JAMES KENT, Acting Government Printer, 8th June, 1923.

Government Gazette

OF THE STATE OF

NEW SOUTH WALES.

PUBLISHED BY AUTHORITY.

[REGISTERED AT THE GENERAL POST OFFICE, SYDNEY, FOR TRANSMISSION BY POST AS A NEWSPAPER.]

No. 69.] FRIDAY, 15 JUNE. [1923.

LOCAL GOVERNMENT ACTS, 1919-1922.

LISMORE WATER SUPPLY—LIQUIDATION OF INDEBTEDNESS.

NOTIFICATION.

(L.S.)

W. E. DAVIDSON,
Governor.

THE Minister for Public Works having certified that the whole amount expended on the above works of water supply in connection with the extension of reticulation, the completion of which was notified in Government Gazette No. 44 of 13th April, 1923, is the sum of nine hundred and eighty-seven pounds five shillings and four pence (£987 5s. 4d.), I, SIR WALTER EDWARD DAVIDSON, Governor of the State of New South Wales, with the advice of the Executive Council, in pursuance of the power and authority vested in me by the Local Government Acts, 1919-1922, do hereby notify as follows:—

(*a*) The capital debt of the Council in respect of such additional works of water supply is the sum of nine hundred and eighty-seven pounds five shillings and four pence (£987 5s. 4d.).

(*b*) The period fixed for repayment of such capital debt is five years; and

(*c*) The half-yearly instalments to be paid by the Council in liquidation of such debt, and interest at the rate of six pounds per centum per annum on the amounts remaining unpaid, is the sum of one hundred and fifteen pounds fourteen shillings and nine pence (£115 14s. 9d.).

[W. 1923-2,133]

Signed and sealed at Sydney, this thirteenth day of June, 1923.

By His Excellency's Command,
R. T. BALL.

[7477] GOD SAVE THE KING!

LOCAL GOVERNMENT ACTS, 1919-1922.

WENTWORTH WATER SUPPLY—LIQUIDATION OF INDEBTEDNESS.

NOTIFICATION.

(L.S.)

W. E. DAVIDSON,
Governor.

THE Minister for Public Works having certified that the whole amount expended on the above works of water supply in connection with the supply and installation of an additional boiler is the sum of five hundred and twelve pounds five shillings; I, SIR WALTER EDWARD DAVIDSON, Governor of the State of New South Wales, with the advice of the Executive Council, in pursuance of the power and authority vested in me by the Local Government Acts, 1919-1922, do hereby notify as follows:—

(*a*) The capital debt of the Council in respect of such additional works of water supply is the sum of five hundred and twelve pounds five shillings.

(*b*) The period fixed for repayment of such capital debt is fifteen years; and

(*c*) The half-yearly instalments to be paid by the Council in liquidation of such debt, and interest at the rate of six pounds per centum per annum on the amounts remaining unpaid, is the sum of twenty-six pounds two shillings and eight pence.

[W. 1923-1,809]

Signed and sealed at Sydney, this thirteenth day of June, 1923.

By His Excellency's Command,
R. T. BALL.

[7451] GOD SAVE THE KING!

LOCAL GOVERNMENT ACTS, 1919-1922.

PEAK HILL WATER SUPPLY—LIQUIDATION OF INDEBTEDNESS.

PROCLAMATION.

(L.S.)

W. E. DAVIDSON,
Governor.

THE Minister for Public Works having certified that the whole amount expended on the above works of water supply in connection with the provision of certain works and the construction of additional reticulation, the completion of which were notified in Government Gazettes No. 65 of 6th May, 1921, and No. 120 of 11th August, 1922, is the sum of twenty-seven thousand four hundred and forty-six pounds eleven shillings and eight pence (£27,446 11s. 8d.), I, Sir WALTER EDWARD DAVIDSON, Governor of the State of New South Wales, with the advice of the Executive Council, in pursuance of the power and authority vested in me by the Local Government Acts, 1919-1922, do hereby notify as follows:—

(*a*) The capital debt of the Council in respect of such works of water supply is the sum of twenty-seven thousand four hundred and forty-six pounds eleven shillings and eight pence (£27,446 11s. 8d.).

(*b*) The period fixed for repayment of such capital debt is fifty years; and

(*c*) The half-yearly instalments to be paid by the Council in liquidation of such debt, and interest at the rate of four pounds four shillings and five pence per centum per annum on the amounts remaining unpaid, is the sum of six hundred and sixty-one pounds and nine pence (£661 0s. 9d.).

This proclamation is to be read in lieu of notification relating to "Peak Hill Water Supply—Liquidation of Indebtedness," as published in the Government Gazette No. 63 of the 13th April, 1922, which is hereby rescinded.

[W. 1923-2,132]

Signed and sealed at Sydney, this thirteenth day of June, 1923.

By His Excellency's Command,
R. T. BALL.

[7478] GOD SAVE THE KING!

NOTIFICATION OF APPROPRIATION AND RESUMPTION OF LAND FOR RAILWAY PURPOSES UNDER THE PUBLIC WORKS ACT, 1912.

WHEREAS the Railway Commissioners for New South Wales are desirous of acquiring the land referred to in the Schedule hereto for the purpose of maintaining the traffic on the existing line of railway between Sydney and Parramatta by widening of Main Suburban Line at Flemington, which work appears to the Commissioners necessary, and is such work as the Commissioners are authorised to carry out pursuant to the Government Railways Act, 1912, as amended by the Government Railways (Amendment) Act, 1916, and it is estimated that the cost of completing such work will not exceed the sum of £20,000: And whereas the said land is, in my opinion, required for carrying out the said work: Now, therefore, I, the Governor aforesaid, with the advice of the Executive Council, in pursuance of the Public Works Act, 1912, do hereby direct that the said work shall be carried out under the Public Works Act, 1912, by the said Commissioners, who, in respect of the said work, I hereby declare shall be deemed to be the Constructing Authority; and in further pursuance of the provisions of the said Act, I do hereby direct that the said land may be acquired and taken for the purposes aforesaid, under the provisions contained in Division 1 of Part V of the said Act; and I do declare by this notification to be published in the Government Gazette, and in one or more newspapers published or circulated in the Police District wherein the said land is situated, that the Crown and private lands comprised within the descriptions set forth in the Schedule hereto have been respectively appropriated and resumed for the public purpose hereinbefore expressed, and I declare that the following is the Schedule of land hereinbefore referred to:—

SCHEDULE.

All that piece of land situate in the parish of Concord county of Cumberland and State of New South Wales being part of lot 43 as shown on plan numbered 10055 deposited in the Office of the Registrar-General Sydney Commencing at the north-western corner of that lot thence bounded on the north-west by part of the south-eastern side of The Crescent bearing north 80 degrees 11 minutes east 18 feet 7 inches thence on the south-east by a line bearing south 75 degrees 10 minutes west 19 feet 6½ inches and thence again on the north-west by part of the north-western boundary of lot 43 aforesaid bearing north 17 degrees 51 minutes east 2 feet to the point of commencement containing about 16¼ square feet and said to be the property of S. F. Burns.

Also all that piece of land situate in the parish of Liberty Plains county and State aforesaid being part of lot 5 section 14 as shown on plan numbered 827 deposited in the Office of the Registrar-General Sydney Commencing at the easternmost corner of lot 5 aforesaid thence bounded on the south-east by part of the south-eastern boundary of that lot bearing south 17 degrees 51 minutes west 40 feet thence again on the south-east by a line bearing south 81 degrees 35 minutes west 42 feet 11¼ inches thence on the north-west by part of the north-western boundary of lot 5 aforesaid bearing north 17 degrees 0 minutes east 42 feet 5 inches and thence again on the north-west by part of the south-eastern side of The Crescent bearing north 85 degrees 1 minute east 43 feet 6 inches to the point of commencement containing about 6 perches and said to be the property of Henry William Hahn.

Also all that piece of land situate as aforesaid being part of lot 4 section 14 as shown on plan numbered 827 deposited in the Office of the Registrar-General Sydney Commencing at the easternmost corner of lot 4 aforesaid thence bounded on the south-east by part of the south-eastern boundary of that lot bearing south 17 degrees 0 minutes west 42 feet 5 inches thence again on the south-east by a line bearing south 81 degrees 35 minutes west 55 feet 4¼ inches thence on the north-west by part of the north-western boundary of lot 4 aforesaid bearing north 17 degrees 0 minutes east 46 feet and thence again on the north-west by part of the south-eastern side of The Crescent bearing north 85 degrees 1 minute east 53 feet 11 inches to the point of commencement and containing 8¼ perches and said to be the property of William Harmer.

Also all that piece of land situate as aforesaid being parts of lots 1 2 and 3 section 14 as shown on plan numbered 827 deposited in the Office of the Registrar-General Sydney Commencing at the easternmost corner of lot 3 aforesaid thence bounded on the south-east by part of the south-eastern boundary of lot 3 bearing south 17 degrees 0 minutes west 46 feet thence again on the south-east by a line bearing south 85 degrees 1 minute west 149 feet 9 inches and south 51 degrees 1 minute west 19 feet 10¾ inches thence on the north-west by part of the south-eastern side of Hampstead-road bearing north 17 degrees 0 minutes east 58 feet and thence again on the north-west by part of the south-eastern side of The Crescent bearing north 85 degrees 1 minute east 161 feet 9 inches to the point of commencement containing about 25½ perches and said to be the property of Margaret Reid Charles Wentworth Reid and Florence Mary Poole.

Also all that piece of land situate as aforesaid being part of lot 8 section 13 as shown on plan numbered 827 deposited in the Office of the Registrar-General Sydney Commencing at the intersection of the south-eastern side of The Crescent with the north-western side of Hampstead-road thence bounded on the south-east by part of the north-western side of Hampstead-road aforesaid bearing south 17 degrees 0 minutes west 62 feet 8¾ inches thence on the south-west by a line bearing north 38 degrees 24 minutes west 13 feet 6¾ inches thence on the south-east by a line bearing south 86 degrees 2 minutes west 43 feet 2½ inches thence on the north-west by part of the north-western boundary of lot 8 aforesaid bearing north 17 degrees 0 minutes east 53 feet 6⅞ inches and thence again on the north-west by part of the south-eastern side of The Crescent aforesaid bearing north 88 degrees 50 minutes east 54 feet 2½ inches to the point of commencement containing about 10 perches and said to be the property of James Wareham.

Also all that piece of land situate as aforesaid being part of lot 7 section 13 as shown on plan numbered 827 deposited in the Office of the Registrar-General Sydney Commencing at the easternmost corner of that lot thence bounded on the south-east by part of the south-eastern boundary of that lot bearing south 17 degrees 0 minutes west 53 feet 6⅞ inches thence again on the south-east by a line bearing south 86 degrees 2 minutes west 55 feet 2½ inches thence on the north-west by part of the north-western boundary of lot 7 aforesaid bearing north 17 degrees 0 minutes east 56 feet 5 inches and thence again on the north-west

by part of the south-eastern side of The Crescent bearing north 88 degrees 50 minutes east 54 feet 2½ inches to the point of commencement containing about 10¼ perches and said to be the property of William Charles Smith.

Also all that piece of land situate as aforesaid being part of lot 6 section 13 as shown on plan numbered 827 desposited in the Office of the Registrar-General Sydney Commencing at the easternmost corner of lot 6 aforesaid thence bounded on the south-east by part of the south-eastern side of that lot bearing south 17 degrees 0 minutes west 56 feet 5 inches thence again on the south-east side by a line bearing south 86 degrees 2 minutes west 55 feet 2½ inches thence on the north-west by part of the north-western boundary of lot 6 aforesaid bearing north 17 degrees 0 minutes east 56 feet 6 inches and thence again on the north-west by part of the south-eastern side of The Crescent bearing north 88 degrees 50 minutes east 54 feet 2½ inches to the point of commencement containing 10¾ perches and said to be the property of Charles Wentworth Reid.

Also all that piece of land situate as aforesaid being part of lot 5 section 13 as shown on plan numbered 827 deposited in the Office of the Registrar-General Sydney Commencing at the easternmost corner of that lot thence bounded on the south-east by part of the south-eastern boundary of lot 5 aforesaid bearing south 17 degrees 0 minutes west 59 feet 6 inches thence again on the south-east by a line bearing south 86 degrees 2 minutes west 55 feet 2½ inches thence on the north-west by part of the north-western boundary of lot 5 aforesaid bearing north 17 degrees 0 minutes east 62 feet 1 inch and thence again on the north-west by part of the south-eastern side of The Crescent bearing north 88 degrees 50 minutes east 54 feet 2½ inches to the point of commencement containing about 11½ perches and said to be the property of Margaret Ann Murphy.

Also all that piece of land situate as aforesaid being part of lot 4 as shown on plan numbered 827 deposited in the Office of the Registrar-General Sydney Commencing at the easternmost corner of that lot thence bounded on the south-east by part of the south-easternmost corner of lot 4 aforesaid bearing south 17 degrees 0 minutes west 62 feet 1 inch thence again on the south-east by a line bearing south 86 degrees 2 minutes west 55 feet 2½ inches thence on the north-west by part of the north-western boundary of lot 4 aforesaid bearing north 17 degrees 0 minutes east 18 feet 2 inches and thence again on the north-west by part of the south-eastern side of The Crescent bearing north 48 degrees 45 minutes east 69 feet and north 88 degrees 50 minutes east 16 feet to the point of commencement containing about 8¾ perches and said to be the property of Florence Amelia Pritchard.

Also all that piece of land situate as aforesaid being part of lot 3 section 13 as shown on plan numbered 827 deposited in the Office of the Registrar-General Sydney Commencing at the northernmost corner of that lot thence bounded on the south-east by part of the south-eastern boundary of lot 3 aforesaid bearing south 17 degrees 0 minutes west 18 feet 2 inches thence again on the south-east by a line bearing south 86 degrees 2 minutes west 15 feet 9¼ inches and thence on the north-west by part of the south-eastern side of The Crescent bearing north 48 degrees 45 minutes east 28 feet to the point of commencement containing ¼ perch and said to be the property of William Henry Blackman.

Also all that piece of land situate as aforesaid being part of lots 8 and 7 section 11 Commencing at the intersection of the south-western side of The Crescent with the north-western side of Hornsey-road thence bounded on the south-east by part of the north-western side of Hornsey-road aforesaid bearing south 17 degrees 0 minutes west 39 feet 6 inches thence on the south-west by lines bearing north 32 degrees 20 minutes west 15 feet 5 inches and north 81 degrees 40 minutes west 43 feet 0½ inch thence on the north-west by part of the north-western side of land comprised in Certificate of Title registered volume 2,422 folio 81 in the Office of the Registrar-General Sydney bearing north 17 degrees 0 minutes east 43 feet 0⅜ inches thence on the north-east by part of the south-western side of The Crescent bearing south 87 degrees 11 minutes east 25 feet 5 inches and south 48 degrees 43 minutes east 32 feet 8 inches to the point of commencement containing about 8¼ perches and said to be the property of Charles Henry Ricketts.

Also all that piece of land situate as aforesaid being part of lot 7 section 11 as shown on plan numbered 827 deposited in the Office of the Registrar-General Sydney Commencing at the north-western corner of that lot thence bounded on the north-east by part of the south-western side of The Crescent bearing south 87 degrees 11 minutes east 50 feet thence on the south-east by part of the south-eastern boundary of land comprised in Certificate of Title registered volume 2,422 folio 73 bearing south 17 degrees 0 minutes west 43 feet 0⅜ inches thence on the south-west by a line bearing north 81 degrees 40 minutes west 49 feet 0⅜ inches and thence on the north-west by part of the north-western boundary of lot 7 aforesaid bearing north 17 degrees 0 minutes east 38 feet 2 inches to the point of commencement containing about 7¼ perches and said to be the property of Walter Josiah Gentle.

Also all that piece of land situate as aforesaid being part of lot 6 section 11 as shown on plan numbered 827 deposited in the Office of the Registrar-General Sydney Commencing at the north-eastern corner of that lot thence bounded on the south-east by part of the south-eastern boundary of lot 6 aforesaid bearing south 17 degrees 0 minutes west 38 feet 2 inches thence on the south-west by a line bearing north 81 degrees 40 minutes west 52 feet 0⅜ inches thence on the north-west by part of the north-western boundary of lot 6 aforesaid bearing north 17 degrees 0 minutes east 33 feet and thence on the north-east by part of the south-western side of The Crescent bearing south 87 degrees 11 minutes east 53 feet 1 inch to the point of commencement containing 6½ perches and said to be the property of Ellen Riley and William Bede Williamson.

Also all that piece of land situate as aforesaid being part of lot 5 section 11 as shown on plan numbered 827 deposited in the Office of the Registrar-General Sydney Commencing at the north-eastern corner of that lot thence bounded on the south-east by part of the south-eastern boundary of lot 5 aforesaid bearing south 17 degrees 0 minutes west 33 feet thence on the south-west by a line bearing south 87 degrees 6 minutes west 53 feet 0¾ inches thence on the north-west by part of the north-western boundary of lot 5 aforesaid bearing north 17 degrees 0 minutes east 32 feet 11¼ inches and thence on the north-east by part of the south-western side of The Crescent bearing south 87 degrees 11 minutes east 53 feet 1 inch to the point of commencement containing about 6 perches and said to be the property of Rebecca Jane Hill.

Also all that piece of land situate as aforesaid being part of lot 4 section 11, as shown on plan numbered 827 deposited in the Office of the Registrar-General Sydney Commencing at the north-eastern corner of that lot thence bounded on the south-east by part of the south-eastern boundary of lot 4 aforesaid bearing south 17 degrees 0 minutes west 32 feet 11¼ inches thence on the south-west by a line bearing north 87 degrees 6 minutes west 53 feet 0¾ inches thence on the north-west by part of the north-western boundary of lot 4 aforesaid bearing north 17 degrees 0 minutes east 30 feet 1 inch and thence on the north by part of the southern side of The Crescent bearing north 89 degrees 57 minutes east 53 feet 10 inches to the point of commencement containing about 6 perches and said to be the property of Eliza O'Donnell.

Also all that piece of land situate as aforesaid being part of lot 3 section 11 as shown on plan numbered 827 deposited in the Office of the Registrar-General Sydney Commencing at the north-eastern corner of that lot thence bounded on the south-east by part of the south-eastern boundary of lot 3 aforesaid bearing south 17 degrees 0 minutes west 30 feet 1 inch thence on the south-west by a line bearing north 87 degrees 6 minutes west 53 feet 0¾ inches thence on the north-west by part of the north-western boundary of lot 3 aforesaid bearing north 17 degrees 0 minutes east 27 feet 2¾ inches and thence on the north by part of the southern boundary of The Crescent bearing north 89 degrees 57 minutes east 53 feet 10 inches to the point of commencement containing about 5¼ perches and said to be the property of Loftus Percy Guttridge.

Also all that piece of land situate as aforesaid being part of lot 2 section 11 as shown on plan numbered 827 deposited in the Office of the Registrar-General Sydney Commencing at the north-eastern corner of that lot thence bounded on the south-east by part of the south-eastern boundary of lot 2 aforesaid bearing south 17 degrees 0 minutes west 27 feet 2¾ inches thence on the south-west by a line bearing north 87 degrees 6 minutes west 53 feet 0¾ inches thence on the north-west by part of the north-western boundary of lot 2 aforesaid bearing north 17 degrees minutes east 24 feet 4½ inches thence on the north by part of the southern side of The Crescent bearing north 89 degrees 57 minutes east 53 feet 10 inches to the point of commencement containing about 4¾ perches and said to be the property of Sarah Ann Shackleton.

Also all that piece of land situate as aforesaid being part of lot 1 section 11 as shown on plan numbered 827 deposited in the Office of the Registrar-General Sydney Commencing at the north-eastern corner of that lot thence bounded on the south-east by part of the south-eastern boundary of lot 1 aforesaid bearing south 17 degrees 0 minutes west 24 feet 4½ inches thence on the south-west by a line bearing north 87 degrees 6 minutes west 41 feet 0¾ inches thence again on the south-east by a line bearing south 54 degrees 57 minutes west 18 feet 11 inches thence on the north-west by part of the south-eastern side of Eastbourne-road bearing north 17 degrees 0 minutes east 33 feet 6 inches and thence on the north by part of the southern side of The Crescent bearing north 89 degrees 57 minutes east 53 feet 10 inches to the point of commencement containing about 4¼ perches and said to be the property of Elsie Sarah May Peate.

Also all that piece of land situate as aforesaid being part of lot 8 section 10 as shown on plan numbered 827 deposited in the Office of the Registrar-General Sydney Commencing at the interesection of the southern side of The Crescent with the north-western side of Eastbourne-road thence bounded on the south-east by part of the north-western side of Eastbourne-road aforesaid bearing south 17 degrees 0 minutes west 31 feet thence on the south-west by a line bearing north 37 degrees 8 minutes west 14 feet 0¾ inches thence on the south-east by a line bearing south 88 degrees 43 minutes west 42 feet 2½ inches thence on the north-west by part of the north-western side of lot 8 aforesaid bearing north 17 degrees 0 minutes east 20 feet 2¾ inches and thence on the north by part of the southern side of The Crescent bearing north 89 degrees 57 minutes east 53 feet 10 inches to the point of commencement containing about 2¾ perches and said to be the property of Keziah Wills.

Also all that piece of land situate as aforesaid being part of lot 7 section 10 as shown on plan numbered 827 deposited in the Office of the Registrar-General Sydney. Commencing at the north-eastern corner of that lot thence bounded on the south-east by part of the south-eastern boundary of lot 7 aforesaid bearing south 0 degrees 17 minutes west 20 feet 2¾ inches thence again on the south-east by a line bearing south 88 degrees 43 minutes west 54 feet 2½ inches thence on the north-west by part of the north-western boundary of lot 7 aforesaid bearing north 17 degrees 0 minutes east 21 feet 5½ inches and thence on the north by part of the southern side of The Crescent bearing north 89 degrees 57 minutes east 53 feet 10 inches to the point of commencement containing about 3¾ perches and said to be the property of Ellen Riley and William Bede Williamson.

Also all that piece of land situate as aforesaid being part of lots 5 and 6 section 10 as shown on plan numbered 827 deposited in the Office of the Registrar-General Sydney Commencing at the north-eastern corner of lot 6 thence bounded on the south-east by part of the south-eastern boundary of lot 6 aforesaid bearing south 17 degrees 0 minutes west 21 feet 5½ inches thence again on the south-east by a line bearing south 88 degrees 43 minutes west 108 feet 5 inches thence on the north-west by part of the north-western boundary of lot 5 aforesaid bearing north 17 degrees 0 minutes east 23 feet 11 inches and thence on the north by part of the southern side of The Crescent bearing north 89 degrees 57 minutes east 107 feet 8 inches to the point of commencement containing 8½ perches and said to be the property of William Edward Hawkins and Mary Ann Seymour.

Also all that piece of land situate as aforesaid being part of lot 4 section 10 as shown on plan numbered 827 deposited in the Office of the Registrar-General Sydney Commencing at the north-eastern corner of that lot thence bounded on the south-east by part of the south-eastern boundary of lot 4 aforesaid bearing south 17 degrees 0 minutes west 23 feet 11 inches thence again on the south-east by a line bearing south 88 degrees 43 minutes west 54 feet 2½ inches thence on the north-west by part of the north-western boundary of lot 4 aforesaid bearing north 17 degrees 0 minutes east 29 feet and thence on the north-east by part of the south-western side of The Crescent bearing south 86 degrees 2 minutes east 52 feet 10 inches to the point of commencement containing about 5 perches and said to be the property of Henry Thomas Gentle.

Also all that piece of land situate as aforesaid being part of lot 3 section 10 as shown on plan numbered 827 deposited in the Office of the Registrar-General Sydney Commencing at the north-eastern corner of lot 3 aforesaid thence bounded on the south-east by part of the south-eastern boundary of lot 3 aforesaid bearing south 17 degrees 0 minutes west 29 feet thence on the south-west by a line bearing north 86 degrees 2 minutes west 52 feet 10 inches thence on the north-west by part of the north-western boundary of lot 3 aforesaid bearing north 17 degrees 0 minutes east 29 feet thence on the north-east by part of the south-western side of The Crescent bearing south 86 degrees 2 minutes east 52 feet 10 inches to the point of commencement containing about 5½ perches and said to be the property of Gordon and Mary McGregor.

Also all that piece of land situate as aforesaid being parts of lots 1 and 2 section 10 as shown on plan numbered 827 deposited in the Office of the Registrar-General Sydney Commencing at the north-eastern corner of lot 2 aforesaid thence bounded on the south-east by part of the south-eastern boundary of lot 2 aforesaid bearing south 17 degrees 0 minutes west 29 feet thence on the south-west by a line bearing north 86 degrees 2 minutes west 93 feet 8 inches thence on the south-east by a line bearing south 55 degrees 29 minutes west 18 feet 9⅜ inches thence on the north-west by part of the south-eastern side of Richmond-road bearing north 17 degrees 0 minutes east 41 feet and thence on the north-east by part of the south-western side of The Crescent bearing south 86 degrees 2 minutes east 105 feet 8 inches to the point of commencement containing about 11¼ perches and said to be the property of C. E. Clarke.

Also all that piece of land situate as aforesaid being part of lot 4 section 9 as shown on plan numbered 827 deposited in the Office of the Registrar-General Sydney Commencing at the intersection of the south-western side of The Crescent with the north-western side of Richmond-road thence bounded on the south-east by part of the north-western side of Richmond-road aforesaid bearing south 17 degrees 0 minutes west 38 feet thence on the south-west by lines bearing north 33 degrees 11 minutes west 15 feet 4⅝ inches and north 83 degrees 22 minutes west 40 feet 4⅛ inches thence on the north-west by part of the north-western boundary of lot 4 aforesaid bearing north 17 degrees 0 minutes east 21 feet thence on the north-east by part of the south-western side of The Crescent bearing south 88 degrees 38 minutes east 53 feet 5½ inches to the point of commencement containing about 4½ perches and said to be the property of A. J. T. Churchill.

Also all that piece of land situate as aforesaid being parts of lots 2 and 3 section 9 as shown on plan numbered 827 deposited in the Office of the Registrar-General Sydney Commencing at the easternmost corner of lot 3 aforesaid thence bounded on the south-east by part of the south-eastern boundary of lot 3 aforesaid bearing south 17 degrees 0 minutes west 21 feet thence on the south-west by a line bearing north 86 degrees 34 minutes west 52 feet 11½ inches thence on the south-east by a line bearing south 88 degrees 19 minutes west 54 feet 4⅛ inches thence on the north-west by part of the north-western boundary of lot 2 aforesaid bearing north 17 degrees 0 minutes east 22 feet and thence on the north-east by part of the south-western side of The Crescent bearing south 88 degrees 38 minutes east 106 feet 11 inches to the point of commencement containing about 7½ perches and said to be the property of George Preston Sutton.

Also all that piece of land situate as aforesaid being part of lot 1 section 9 shown on plan numbered 827 deposited in the Office of the Registrar-General Sydney Commencing at the easternmost corner of that lot thence bounded on the south-east by part of the south-eastern boundary of lot 1 aforesaid bearing south 17 degrees 0 minutes west 22 feet thence on the south-east by a line bearing south 88 degrees 19 minutes west 54 feet 4⅛ inches thence on the north-west by part of the north-western boundary of lot 1 aforesaid bearing north 17 degrees 0 minutes east 25 feet and thence on the north-east by part of the south-western side of The Crescent bearing south 88 degrees 38 minutes east 53 feet 5½ inches to the point of commencement containing 4¼ perches and said to be the property of John Joseph James Riddell.

Also all that piece of land situated as aforesaid being part of land comprised in real property application 18836 in the Office of the Registrar-General Sydney Commencing at the intersection of the south-eastern boundary of the Main Suburban Railway with the north-western termination of The Crescent thence bounded on the south-east by part of the north-western termination of The Crescent aforesaid bearing south 17 degrees 0 minutes west 24 feet 2 inches thence on the south-east by a line bearing south 78 degrees 38 minutes west 173 feet 4 inches thence on the north-west by part of the north-western boundary of land comprised in real property application

18836 aforesaid being also part of the south-eastern boundary of railway land bearing north 72 degrees 4 minutes east 186 feet to the point of commencement containing about 3 perches and said to be the property of George Uriel Bloomfield and Frederick James Fletcher.

Also all that piece of land situate as aforesaid being part of The Crescent as shown on plan numbered 827 deposited in the Office of the Registrar-General Sydney Commencing at the intersection of the south-eastern side of the Main Suburban Railway with the north-western termination of The Crescent aforesaid thence bounded on the north-west and north-east by part of the south-eastern and south-western side of the Main Suburban Railway aforesaid being part of the north-western and north-eastern side of The Crescent aforesaid bearing north 89 degrees 44 minutes east 81 feet south 87 degrees 34 minutes east 57 feet 11 inches south 83 degrees 22 minutes east 117 feet 11 inches south 86 degrees 2 minutes east 118 feet 4 inches thence on the south-east south-west and again on the south-east by lines bearing south 44 degrees 9 minutes west 37 feet 4½ inches north 86 degrees 2 minutes west 118 feet 4 inches north 83 degrees 22 minutes west 117 feet 11 inches north 87 degrees 34 minutes west 57 feet 9 inches south 88 degrees 19 minutes west 86 feet 10 inches and thence on the north-west by part of the north-western termination of The Crescent aforesaid bearing north 17 degrees 0 minutes east 24 feet 2 inches to the point of commencement and containing about 35 perches.

Also all that piece of land situate as aforesaid being part of The Crescent as shown on plan numbered 827 deposited in the Office of the Registrar-General Sydney Commencing at a point on the northern side of The Crescent aforesaid distant north 22 degrees 21 minutes east 69 feet 8 inches from the intersection of the southern side of The Crescent aforesaid with the south-eastern side of Hornsey-road thence bounded on the south-west south-east and again on the south-west by lines bearing north 74 degrees 10 minutes west 72 feet 6 inches north 81 degrees 40 minutes west 169 feet 4 inches north 87 degrees 6 minutes west 312 feet 2½ inches south 88 degrees 43 minutes west 271 feet 8 inches and north 30 degrees 54 minutes west 32 feet 5 inches and thence on the north-west north and north-east by part of the south-east south and south-western boundary of the Main Suburban Railway being part of the north-western northern and north-eastern sides of The Crescent aforesaid bearing north 88 degrees 42 minutes east 159 feet north 89 degrees 34 minutes east 130 feet 2 inches south 89 degrees 3 minutes east 123 feet 10 inches south 88 degrees 28 minutes east 188 feet 10 inches south 86 degrees 8 minutes east 160 feet south 48 degrees 3 minutes east 102 feet 7 inches to the point of commencement containing 2 roods 13 perches.

Also all that piece of land situate as aforesaid being part of The Crescent as shown on plans numbered 827 and 10055 deposited in the Office of the Registrar-General Sydney Commencing at a point on the southern side of the Main Suburban Railway distant north 20 degrees 39 minutes west 70 feet 10 inches from the westernmost corner of ¼-perch part of lot 3 section 13 above-described thence bounded on the north-west by part of the south-eastern side of the Main Suburban Railway being part of the north-western side of The Crescent bearing north 48 degrees 45 minutes east 98 feet 9½ inches north 88 degrees 50 minutes east 303 feet north 89 degrees 19 minutes east 43 feet north 85 degrees 1 minute east 116 feet north 86 degrees 30 minutes east 85 feet north 83 degrees 2 minutes east 51 feet 2½ inches north 80 degrees 38 minutes east 67 feet 4 inches north 79 degrees 17 minutes east 264 feet 8 inches north 76 degrees 1 minute east 64 feet 7 inches thence on the south-east and south by lines bearing south 72 degrees 28 minutes west 64 feet 7 inches south 75 degrees 10 minutes west 381 feet 8 inches south 81 degrees 35 minutes west 92 feet 6 inches south 85 degrees 1 minute west 158 feet 11 inches south 86 degrees 2 minutes west 358 feet 1 inch and north 89 degrees 26 minutes west 23 feet to the point of commencement containing about 2 roods 33 perches.

Signed at Sydney, this twenty-third day of May, 1923.

W. E. DAVIDSON,
Governor.

By His Excellency's Command,
R. T. BALL.

[7589] GOD SAVE THE KING!

NOTIFICATION OF APPROPRIATION AND RESUMPTION OF LAND FOR RAILWAY PURPOSES UNDER THE PUBLIC WORKS ACT, 1912.

WHEREAS the Railway Commissioners for New South Wales are desirous of acquiring the land referred to in the Schedule hereto for the purpose of maintaining the traffic on the existing line of railway between Lidcombe and Regent's Park by provision of Goods Loop and Regrading at Lidcombe, which work appears to the Commisioners necessary, and is such work as the Commissioners are authorised to carry out, pursuant to the Government Railways Act, 1912, as amended by the Government Railways (Amendment) Act, 1916, and it is estimated that the cost of completing such work will not exceed the sum of £20,000; and whereas the said land is, in my opinion, required for carrying out the said work: Now, therefore, I, the Governor aforesaid, with the advice of the Executive Council, in pursuance of the Public Works Act, 1912, do hereby direct that the said work shall be carried out under the Public Works Act, 1912, by the said Commissioners, who, in respect of the said work, I hereby declare shall be deemed to be the Constructing Authority; and in further pursuance of the provisions of the said Act, I do hereby direct that the said land may be acquired and taken for the purposes aforesaid under the provisions contained in Division 1 of Part V of the said Act: and I do declare by this notification, to be published in the Government Gazette and in one or more newspapers published or circulated in the Police District wherein the said land is situated, that the Crown and Private Lands comprised within the description set forth in the Schedule hereto have been respectively appropriated and resumed for the public purpose hereinbefore expressed, and I declare that the following is the Schedule of land hereinbefore referred to:—

SCHEDULE.

All that piece of land situate in the parish of Liberty Plains county of Cumberland and State of New South Wales being part of lot 18 section 2 as shown on plan numbered 1599 deposited in the Office of the Registrar-General Sydney Commencing at the south-eastern corner of that lot thence bounded on the south by part of the northern side of Wilfred-street bearing south 89 degrees 57 minutes east 19 feet 7¼ inches thence on the north-west by a line bearing north 41 degrees 33 minutes east 29 feet 6½ inches and thence on the east by part of the eastern boundary of lot 18 aforesaid bearing south 0 degrees 3 minutes east 22 feet 1 inch to the point of commencement containing about ¾ perch and said to be the property of Arthur Alexander Blackwood.

Also all that piece of land situate as aforesaid being part of lot 14 section A as shown on plan numbered 3431 deposited in the Office of the Registrar-General Sydney Commencing at the south-western corner of that lot thence bounded on the north-west by lines bearing north 47 degrees 55 minutes east 34 feet 10½ inches and north 19 degrees 15 minutes east 110 feet 9 inches thence on the east by part of the western side of Livingstone-road bearing south 0 degrees 48 minutes east 29 feet 2 inches thence on the south-east by part of the north-western side of the tramway from Rookwood now Lidcombe to Bankstown bearing south 19 degrees 15 minutes west 104 feet 6¼ inches and thence on the south by part of the northern side of Charles street bearing south 89 degrees 50 minutes west 28 feet 3¾ inches to the point of commencement containing about 5 perches and said to be the property of Arthur Leslie Alpin.

Also all that piece of land situate as aforesaid being part of lot 11 section E as shown on plan numbered 5116 deposited in the Office of the Registrar-General Sydney Commencing at the south-eastern corner of that lot thence bounded on the south by part of the northern side of Stone-street bearing south 89 degrees 50 minutes west 10 feet 6¼ inches thence on the north-west by a line bearing north 19 degrees 15 minutes east 30 feet 10½ inches and thence on the east by part of the eastern side of lot 11 aforesaid bearing south 0 degrees 48 minutes east 29 feet 0 inches to the point of commencement containing about ½ perch and said to be the property of the Council of the Municipality of Lidcombe.

Also all that piece of land situate as aforesaid being part of lot 15 section F as shown on plan numbered 5116 deposited in the Office of the Registrar-General Sydney Commencing at a point on the north-western side of land acquired for the tramway from Rookwood now Lidcombe to Bankstown distant north 19 degrees 49 minutes east 18 feet 0 inches from the intersection

of that side of that tramway with the southern side of lot 15 aforesaid thence bounded on the west and south-west by lines bearing north 0 degrees 38 minutes east 40 feet 6¼ inches and north 25 degrees 45 minutes west 29 feet 0½ inches thence on the north-east by part of the left bank of Haslam's Creek bearing south 33 degrees 40 minutes east 35 feet 5¼ inches and south 25 degrees 54 minutes east 7 feet 9¼ inches and thence on the south-east by part of the north-western side of the tramway from Rookwood now Lidcombe to Bankstown aforesaid bearing south 19 degrees 49 minutes west 32 feet 1 inch to the point of commencement containing about 1 perch and said to be the property of John Sewell.

Also all that piece of land situate as aforesaid being part of lots 3 and 4 section 1 as shown on plan numbered 751 deposited in the Office of the Registrar-General Sydney and being the residue of the land comprised in certificate of title registered volume 780 folio 106 in the Office of the Registrar-General Sydney excluding the land resumed for the Rookwood stormwater channel by the Minister for Public Works notified in Government Gazette No. 49 of the 10th April 1912 and the land acquired for the Rookwood now Lidcombe to Bankstown tramway containing about 12¼ perches being the land contained in certificate of title registered volume 2787 folio 246 in the Office of the Registrar-General Sydney and containing about 36¾ perches and said to be the property of Richard Peter Brickwood.

Also all that piece of land situate as aforesaid being part of lot 7 section 1 as shown on plan numbered 751 in the Office of the Registrar-General Sydney Commencing at the north-western corner of lot 7 aforesaid thence bounded on the north by the northern boundary of that lot bearing east 111 feet 10 inches thence on the north-east by part of the south-western side of Railway-parade bearing south 39 degrees 0 minutes east 43 feet 9 inches thence on the south by a line bearing west 139 feet 4 inches and thence on the west by part of the eastern side of Samuel-street bearing north 34 feet to the point of commencement containing about 15½ perches and said to be the property of Josiah Elton.

Also all that piece of land situate as aforesaid being part of lot 8 section 1 as shown on plan numbered 751 deposited in the Office of the Registrar-General Sydney Commencing at the easternmost corner of lot 8 aforesaid thence bounded on the south by part of the southern boundary of lot 8 aforesaid bearing west 43 feet 2 inches thence on the north-west by a line bearing north 3 degrees 0 minutes east 50 feet 1 inch and thence on the north-east by part of the south-western side of Railway-parade bearing south 39 degrees 0 minutes east 64 feet 4 inches to the point of commencement containing about 7¾ perches and said to be the property of G. A. and C. H. Parkes.

Also all that piece of land situate as aforesaid being part of lot 11 Jordan Estate as shown on plan catalogued litho. 3484 in the Office of the Registrar-General Sydney Commencing at a point on the eastern boundary of that lot distant south 54 feet 0 inches from the north-eastern corner of lot 11 aforesaid thence bounded on the east by part of the eastern boundary of lot 11 aforesaid bearing south 23 feet 5½ inches thence on the south-east by part of the north-western boundary of land acquired for the tramway from Rookwood now Lidcombe to Bankstown bearing south 52 degrees 47 minutes west 25 feet 1¾ inches thence on the west by part of the western side of lot 11 aforesaid bearing north 20 feet 0 inches and thence on the north-west by a line bearing north 46 degrees 58 minutes east 27 feet 3¼ inches to the point of commencement containing about 1¾ perches and said to be the property of John Allan.

Also all that piece of land situate as aforesaid being parts of lots 12 and 13 Jordan Estate as shown on plan catalogued litho. 3484 in the Office of the Registrar-General Sydney Commencing at the south-western corner of lot 13 aforesaid thence bounded on the north-west by a line bearing north 46 degrees 58 minutes east 54 feet 6½ inches thence on the east by part of the eastern boundary of lot 12 aforesaid bearing south 20 feet 0 inches thence on the south-east by part of the north-western boundary of land acquired for the tramway from Rookwood now Lidcombe to Bankstown bearing south 52 degrees 47 minutes west 25 feet 1¾ inches thence again on the east by part of the eastern side of lot 13 aforesaid bearing south 2 feet 2½ inches and thence on the south by the southern side of lot 13 aforesaid bearing west 20 feet to the point of commencement containing about 3½ perches and said to be the property of Beatrice Austin.

Also all that piece of land situate as aforesaid being 1 rood 16¼ perches dedicated as a public road by notification in Government Gazette No. 115 of 28th July 1922 and part of Water-street as shown on plan numbered 751 deposited in the Office of the Registrar-General Sydney Commencing at the intersection of the eastern side of Samuel-street with the northern side of Water-street aforesaid thence bounded on the north by part of the northern side of Water-street aforesaid bearing east 15 feet 1¾ inches thence on the north-west by the north-western side of land dedicated as a public road as aforesaid being a curved line of 918 feet 0 inches radius 276 feet 6½ inches long whose chord bears north 69 degrees 45⅓ minutes east 275 feet 5⅝ inches thence on the north-east by the north-eastern boundary of land dedicated as a public road as aforesaid bearing south 55 degrees 16 minutes east 94 feet 8½ inches thence on the south-east by the south-eastern boundary of land dedicated as a public road aforesaid and by part of the north western boundary of land acquired for the tramway from Rookwood now Lidcombe to Bankstown being a curved line of 852 feet 0 inches radius 338 feet 9 inches long whose chord bears south 71 degrees 23⅔ minutes west 336 feet 6¾ inches thence on the south by part of the southern side of Water-street aforesaid bearing west 58 feet 7½ inches and thence on the north-west and west by lines bearing north 27 degrees 10 minutes east 57 feet 3¾ inches and north 15 feet 0 inches to the point of commencement containing about 2 roods 2½ perches.

Also all that piece of land situate as aforesaid being part of Railway-parade as shown on plan numbered 751 deposited in the Office of the Registrar-General Sydney Commencing at the intersection of the eastern side of Samuel-street with the south-western side of Railway-parade thence bounded on the west and south-west by lines bearing north 104 feet 11 inches north 39 degrees 0 minutes west 78 feet 0 inches and north 26 degrees 10 minutes west 76 feet 3 inches thence on the north-east by part of the south-western boundary of the Main Suburban Railway bearing south 40 degrees 33 minutes east 73 feet 10¼ inches south 41 degrees 12 minutes east 78 feet 0 inches south 40 degrees 17 minutes east 94 feet 0 inches south 41 degrees 18 minutes east 120 feet 3 inches south 46 degrees 32 minutes east 125 feet 0 inches and south 49 degrees 1 minute east 100 feet 0 inches thence on the south-west and south by lines bearing north 82 degrees 50 minutes west 176 feet 3 inches and west 15 feet 8 inches and thence again on the south-west by part of the south-western side of Railway-parade aforesaid bearing north 39 degrees 0 minutes west 220 feet 8 inches to the point of commencement containing about 3 roods 15¼ perches.

Also all that piece of land situate as aforesaid being part of Wilfred-street as shown on plan numbered 1599 deposited in the Office of the Registrar-General Sydney Commencing at the intersection of the northern side of Wilfred-street aforesaid with the north-western boundary of land acquired for the tramway from Rookwood now Lidcombe to Bankstown thence bounded on the south-east by part of that north-western boundary of the tramway from Rookwood now Lidcombe to Bankstown bearing south 49 degrees 47 minutes west 102 feet 3¾ inches thence on the north-west by a line bearing north 41 degrees 33 minutes east 88 feet 3 inches and thence on the north by part of the northern side of Wilfred-street aforesaid bearing north 89 degrees 57 minutes east 19 feet 7¼ inches to the point of commencement and containing about 2 perches.

Also all that piece of land situate as aforesaid being part of Livingstone-road as shown on plan numbered 3431 deposited in the office of the Registrar-General Sydney Commencing at the intersection of the western side of Livingstone-road aforesaid with the north-western boundary of the land acquired for the tramway from Rookwood now Lidcombe to Bankstown thence bounded on the west by part of the western side of Livingstone-road aforesaid bearing north 0 degrees 48 minutes west 29 feet 2 inches thence on the north-west by a line bearing north 19 degrees 15 minutes east 192 feet 6 inches thence on the east by part of the eastern side of Livingstone-road aforesaid bearing south 0 degrees 48 minutes east 29 feet 2 inches and thence on the south-east by part of the north-western side of land acquired for the tramway from Rookwood now Lidcombe to Bankstown aforesaid bearing south 19 degrees 15 minutes west 192 feet 6 inches to the point of commencement containing about 7¼ perches.

Also all that piece of land situate as aforesaid being part of Charles-street as shown on plan numbered 3431 deposited in the Office of the Registrar-General Sydney Commencing at the intersection of the north-

ern side of Charles-street with the north-western boundary of land acquired for the tramway from Rookwood now Lidcombe to Bankstown thence bounded on the south-east by part of that north-western boundary aforesaid bearing south 19 degrees 15 minutes west 69 feet 11¾ inches thence on the south by part of the southern side of Charles-street aforesaid bearing south 89 degrees 50 minutes west 43 feet 0 inches thence on the north-west by a line bearing north 29 degrees 44 minutes east 76 feet 1 inch and thence on the north by part of the northern side of Charles-street aforesaid bearing north 89 degrees 50 minutes east 28 feet 3¼ inches to the point of commencement containing about 8½ perches.

Also all that piece of land situate as aforesaid being part of Stone-street late Short-street as shown on plan numbered 5116 deposited in the Office of the Registrar-General Sydney Commencing at the intersection of the northern side of Stone-street with the north-western boundary of land acquired for the tramway from Rookwood now Lidcombe to Bankstown thence bounded on the south-east by part of that north-western boundary aforesaid bearing south 19 degrees 15 minutes west 69 feet 11¾ inches thence on the south by part of the southern side of Stone-street aforesaid bearing south 89 degrees 50 minutes west 10 feet 6¼ inches thence on the north-west by a line bearing north 19 degrees 15 minutes east 69 feet 11¾ inches and thence on the north by part of the northern side of Stone-street aforesaid bearing north 89 degrees 50 minutes east 10 feet 6¼ inches to the point of commencement containing about 2¼ perches.

Signed at Sydney, this twenty-third day of May, 1923.

W. E. DAVIDSON,
Governor.

By His Excellency's Command,
R. T. BALL.

[7538] GOD SAVE THE KING!

FISHERIES ACT, 1902, AND FISHERIES (AMENDMENT) ACT, 1910.

PROCLAMATION.

(L.S.)
W. E. DAVIDSON,
Governor.

THE areas of Crown Land at Kurrarong Creek, specified in the Schedule hereto, shall be a Public Oyster Reserve, and be exempt from any power of leasing conferred by the Fisheries Acts.

Signed and sealed at Sydney, this eleventh day of June, in the year 1923.

By His Excellency's Command,
J. C. L. FITZPATRICK.

GOD SAVE THE KING!

SCHEDULE.

County of St. Vincent, parish of Beecroft Commencing on the southern shore of Crookhaven Bight on the line of mean high-water mark at a point 468 lineal yards northerly and westerly from the northern corner of Oyster Lease No. 7,643 in Kurrarong Creek and running thence westerly along the line of mean high-water 66 lineal yards thence by a line bearing north 8 degrees west 100 lineal yards into the waters of Crookhaven Bight thence by a line parallel with the foreshore and a line bearing south 8 degrees east 100 lineal yards to the point of commencement

Again commencing on the left bank of Kurrarong Creek at the northernmost corner of Oyster Lease No. 7,643 and extending 228 lineal yards northerly along the line of mean high-water mark thence by a line bearing south 55 degrees east 22 lineal yards into the waters of Kurrarong Creek thence by lines parallel with the foreshore southerly to the northern boundary of Oyster Lease No. 7,643 thence by part of that boundary being a line bearing north 82 degrees 30 minutes west 22 lineal yards to the point of commencement

Also commencing on the right bank of Kurrarong Creek at the northernmost corner of Oyster Lease No. 7,934 and extending northerly and easterly along the line of mean high-water mark 374¾ lineal yards to the south-eastern corner of Oyster Lease No. 12,091 thence by part of the southern boundary of that lease being line bearing north 57 degrees west 22 lineal yards into the waters of Kurrarong Creek thence by a line parallel with the foreshore westerly and southerly to the northern boundary of Oyster Lease No. 7,934 and thence by a line being part of that boundary bearing north 69 degrees 30 minutes east 22 lineal yards to the point of commencement.

[7328]

THEATRES AND PUBLIC HALLS ACT, 1908.

PROCLAMATION.

(L.S.)
W. E. DAVIDSON,
Governor.

IT is hereby notified that the provisions of Part II of the abovementioned Act shall be applied to the halls specified in the appended Schedule.

Signed and sealed at Sydney, this seventh day of June, 1923.

By His Excellency's Command,
J. C. L. FITZPATRICK.

GOD SAVE THE KING!

SCHEDULE.

Locality.	Name of Hall.
Annandale, Booth-street ...	Dance Hall.
Broken Hill, Railway Town	Johnson's Picture Theatre.
Bugaldi, via Coonabarabran.	Soldiers' Memorial Hall.
Galong	Memorial Town Hall.
Moree	Memorial Hall.
Ourimbah	New School of Arts Hall.
Wyong	Coronet Theatre.

[7294]

THEATRES AND PUBLIC HALLS ACT, 1908.

PROCLAMATION.

(L.S.)
W. E. DAVIDSON,
Governor.

IT is hereby notified that Part II of the abovecited Act shall no longer apply to the halls specified in the appended Schedule, as such premises have ceased to be used for public entertainment purposes.

Signed and sealed at Sydney, this seventh day of June, 1923.

By His Excellency's Command,
J. C. L. FITZPATRICK.

GOD SAVE THE KING!

SCHEDULE.

Locality.	Name of Hall.
Ardlethan	School of Arts Hall.
Coolamon	Lorne's Picture Show Hall.

[7295]

FISHERIES ACT, 1902, AND FISHERIES (AMENDMENT) ACT, 1910.

PROCLAMATION.

(L.S.)
W. E. DAVIDSON.
Governor.

THE waters of Terrigal and Wamberal Lagoons specified in the Schedule hereto shall be closed against the use of fishing-nets for a period of three years from the 11th June, 1923, inclusive.

SCHEDULE.

County of Northumberland, parish of Kincumber. The whole of the waters of Terrigal Lagoon and Wamberal Lagoon from their junctions with the South Pacific Ocean.

Signed and sealed at Sydney, this seventh day of June, 1923.

By His Excellency's Command,
J. C. L. FITZPATRICK.

[7329] GOD SAVE THE KING!

PROCLAMATION

NEW SOUTH WALES, to wit. } By His Excellency Sir WALTER EDWARD DAVIDSON, Knight Commander of the Most Distinguished Order of Saint Michael and Saint George, Governor of the State of New South Wales and its Dependencies, in the Commonwealth of Australia.

(L.S.)
W. E. DAVIDSON,
Governor.

WHEREAS the Parliament of New South Wales now stands prorogued to Tuesday, the nineteenth day of June: Now, I, Sir WALTER EDWARD DAVIDSON, in pursuance of the power and authority in me vested as Governor of the said State, do hereby further prorogue the said Parliament to Tuesday, the seventeenth day of July next.

Given under my Hand and Seal, at Sydney, this eleventh day of June, in the year of Our Lord one thousand nine hundred and twenty-three, and in the fourteenth year of His Majesty's Reign.

By His Excellency's Command,
CHARLES W. OAKES.

[7637] GOD SAVE THE KING!

PROCLAMATION UNDER THE PARLIAMENTARY ELECTORATES AND ELECTIONS ACT, 1912, AS AMENDED BY SUBSEQUENT ACTS.

(L.S.)
W. E. DAVIDSON,
Governor.

I, Sir Walter Edward Davidson, the Governor of the State of New South Wales and its Dependencies, in the Commonwealth of Australia, in pursuance of the provisions of the Parliamentary Electorates and Elections Act, 1912, as amended by subsequent Acts, and with the advice of the Executive Council, do hereby proclaim the days and places for the revision of the Lists for the Electoral Districts set forth in the following Schedule, viz.:—

SCHEDULE.

Electoral District.	Polling-place Areas.	Place of Revision.	Day and Date.	Time.
Balmain	Balmain, Balmain East, Rozelle East, Rozelle West.	Balmain ...	Tuesday, 3rd July, 1923 ...	10 a.m.
	Annandale, Camperdown, Glebe, Leichhardt, Phillip, Toxteth.	Glebe... ...	Tuesday, 3rd July, 1923 ...	10 a.m.
Bathurst	Bathurst, Bathurst Environs, Blayney, Blayney Environs, Newbridge, Oberon, O'Connell, Sunny Corner.	Bathurst ...	Friday, 6th July, 1923 ..	10 a.m.
	Katoomba, Lawson, Leura, Springwood, Wentworth Falls.	Katoomba ...	Tuesday, 3rd July, 1923 ...	12 noon.
	Blackheath, Lithgow, Lithgow Environs, Newnes, Portland, Rydal, Wallerawang.	Lithgow ...	Thursday, 5th July, 1923 ...	2 p.m.
	Cargo, Cudal, Forest Reefs, Manildra, Millthorpe, Molong, Orange, Orange East, Orange Environs, Springhill.	Orange ...	Monday, 2nd July, 1923 ..	10 a.m.
Cootamundra ...	Canowindra, Carcoar, Cowra, Cowra North, Cowra South, Mandurama, Norway, Rockley, Tuena.	Cowra ...	Tuesday, 3rd July, 1923 ...	10 a.m.
(This notice, re Cowra Court, is in lieu of that published in Government Gazette No. 63, of 1st June, 1923.)				
Murrumbidgee ...	Barmedman, Bimbi, Marsden, Morangarell, Ungarie, West Wyalong, Wyalong, Yalgogrin.	Wyalong ...	Thursday, 12th July, 1923 ...	10 a.m.
(This notice, re Wyalong Court, is in lieu of that published in Government Gazette No. 63, of 1st June, 1923.)				
Namoi	Blackville, Bogabri, Breeza, Carroll, Curlewis, Gunnedah, Mullaley, Tambar Springs.	Gunnedah ...	Friday, 6th July, 1923 ...	11 a.m.
	Boggabilla, Boomi, Bullarah, Garah, Gravesend, Moree, Mungindi, Pallamalawa, Terry Hie Hie.	Moree ...	Tuesday, 3rd July, 1923 ...	11 a.m.
	Baan Baa, Baradine, Bellata, Bulyeroi Burren, Come-by-Chance, Cryon, Narrabri Narrabri Environs Narrabri West, Pilliga, Walgett, Wee Waa.	Narrabri ...	Monday, 9th July, 1923 ...	12 noon.
	Moonan Flat, Murrurundi, Scone, Scone Environs.	Scone... ...	Thursday, 12th July, 1923 ...	10 a.m.
	Attunga, Currabubula, Kootingal, Manilla, Nundle, Quirindi, Somerton, Tamworth, Tamworth Environs, Tamworth West Wallabadah, Weabonga, Werris Creek, Willow Tree.	Tamworth ...	Monday, 2nd July, 1923 ...	10 a.m.
Oxley	Bellingen, Brushgrove, Coff's Harbour, Coramba, Dalmorton, Dorrigo, Fernmount, Hernani, Maclean, Maclean Environs, Nambucca, Nymboida, South Grafton, South Grafton Environs, Ulmarra, Urunga Woolgoolga.	Bellingen ...	Thursday, 12th July, 1923 ...	10 a.m.
	Bullah Delah, Bungwahl, Copeland, Gloucester, Raymond Terrace, Raymond Terrace Environs, Stroud, Tea Gardens.	Gloucester ...	Monday, 9th July, 1923 ...	2 p.m.
	Bellbrook, Bowra, Ellenborough, Frederickton, George's Creek, Gladstone, Jerseyville, Kempsey Environs, Kew, Macksville, Port Macquarie, Smith Town, Telegraph Point, Wauchope, West Kempsey.	Kempsey ...	Wednesday, 4th July, 1923 ...	2 p.m.
	Comboyne, Coopernook, Cundletown, Forster, Glenrock, Nabiac, Taree, The Islands, Tinonee, Wingham, Wingham Environs.	Taree	Monday, 2nd July, 1923 ...	12 noon.
Wollondilly	Camden, Camden Environs, Campbelltown, The Oaks.	Campbelltown..	Monday, 9th July, 1923 ..	11 a.m.
	Albion Park, Berry, Bomaderry, Gerringong, Jamberoo, Kangaroo Valley, Kiama Shellharbour.	Kiama ..	Tuesday, 24th July, 1923 ...	11 a.m.
	Appin, Berrima, Bowral, Bundanoon, Burrawang, Crookwell, Laggan, Marulan, Mittagang, Moss Vale, Picton, Picton Environs, Porter's Retreat, Robertson, Taralga, Yerranderie.	Moss Vale ...	Tuesday, 10th July, 1923 ...	10 a.m.
	Balgownie, Bellambi, Bulli, Corrimal, Dapto, Figtree, Helensburgh, Keira, Port Kembla, Scarborough, Thirroul, Wollongong, Woonona.	Wollongong ...	Friday, 6th July, 1923 ...	11 a.m.

Signed and sealed at Sydney, this thirteenth day of June, 1923.

By His Excellency's Command,
ARTHUR A. C. COCKS.

[7481] GOD SAVE THE KING

LOCAL GOVERNMENT ACT, 1919.

PROCLAMATION.

(L.S.)
W. E. DAVIDSON,
Governor.

I, Sir Walter Edward Davidson, the Governor of the State of New South Wales, with the advice of the Executive Council, in pursuance of the Local Government Act, 1919, do hereby alter the boundaries of Tweed Shire as constituted by Proclamation in Government Gazette No. 121 of 7th March, 1906, and altered by Proclamations in Government Gazettes Nos. 144 and 3 of 23rd December, 1908, and 6th January, 1922, respectively, and the boundaries of Byron Shire, as constituted by Proclamation in Government Gazette No. 121 of 7th March, 1906 reconstituted by Proclamation in Government Gazette No. 73 of 24th June, 1908, and altered by Proclamation in Government Gazette No. 144 of 23rd December, 1908, by taking that part of Tweed Shire described in the Schedule to a preliminary notification of this proposal which appeared in Government Gazette No. 163 of 24th November, 1922, page 6195, and adding it to Byron Shire, so that the boundaries of the said Tweed Shire and the said Byron Shire shall be as described in Schedules "A" and "B" hereto respectively; and I do hereby order (1) that the Council of the Tweed Shire shall forthwith furnish to the Council of the Byron Shire extracts from the valuation book, and the roll of electors and ratepayers, showing valuations and enrolments in force in respect of the land hereby transferred; and (2) that the valuations and enrolments comprised in such extracts shall, for the purposes of the said Act, continue in force in the Byron Shire as if made in respect of the Byron Shire, until fresh valuations and rolls come into force; and I do hereby apply to the land hereby added to Byron Shire Ordinance No. 56 ("Butchers' Shops and Small-goods Shops") under the said Act, as applied to Byron Shire by Proclamation in Government Gazette No. 98, of 23rd June, 1922; and Ordinance No. 10 ("Postal Voting") under the said Act, which applies to Byron Shire by virtue of clause 1 (a) of the ordinance.

The Minister for Local Government has, by virtue of section 20 (2) of the aforesaid Act, as amended by the Local Government (Amendment) Act, 1920, dispensed with the making of any arrangement as to the apportionment of assets, rights, and liabilities between the areas affected by this alteration of boundaries.

Signed and sealed at Sydney, this sixth day of June, 1923.

By His Excellency's Command,
J. C. L. FITZPATRICK.

GOD SAVE THE KING!

Schedule "A."

Tweed Shire (as altered).

Commencing at Point Danger, on the South Pacific Ocean; and bounded thence by the boundary dividing the States of Queensland and New South Wales generally south-westerly to the range dividing the waters of the Richmond and Tweed Rivers; by that range south-easterly and generally easterly to a messmate tree marked broad-arrow over c over 90,—plan catalogued Ms. 276 Gfn., parish of Toolond, county of Rous; by a line, the western boundary of portion 23, and the western boundary of portion 138, parish of Nullum, generally northerly; by the northern boundaries of portions 138, 139, 140, a line, the northern boundaries of portions 141, 142, and 143 generally easterly to the western boundary of the parish of Billinudgel; by part of that boundary generally northerly to the southern boundary of portion 195; by that southern boundary and part of the eastern boundary of that portion easterly and northerly, the southern boundaries of portions 215 and 394 easterly, and part of the western boundary of portion 232 southerly, part of the northern boundaries of portions 263 and 264 easterly, part of the eastern boundary of the lastmentioned portion southerly; by the northern boundaries of portions 210, 390, and 389 easterly, part of the western and the northern boundary of portion 91 northerly and easterly, and a line east to the middle of the road between portions 119 and 141; thence by lines along the middle of the road dividing portions 141 and 223 from portions 119, 134, 120, and 156 generally north-easterly to portion 149; thence by part of the western, the southern, and part of the eastern boundaries of that portion, and the southern boundary of portion 222 southerly, easterly, northerly, and again easterly to the south-east corner of the latter portion; by an eastern boundary of that portion northerly to the southern boundary of the parish of Mooball; thence by that boundary and its prolongation generally easterly to the low-water mark of the South Pacific Ocean aforesaid; and thence following the contour of the coast along low-water mark (except at the entrance of any river, creek, or inlet of the sea, where the boundary shall be a straight line connecting two points at low-water mark opposite the outermost points of the headlands at the entrance of any such river, creek, or inlet of the sea) northerly to a point east of the commencing point; and thence by a line west to that point;—exclusive of the Municipality of Murwillumbah.

Schedule "B."

Byron Shire (as altered).

Commencing on the low-water mark of the South Pacific Ocean, at a point east of the south-east corner of portion 64 of 320 acres, parish of Mooball, county of Rous; and bounded thence by the shore of that ocean following the contour of the coast along low-water mark (except at the entrance of any river, creek, or inlet of the sea, where the boundary shall be a straight line connecting two points at low-water mark opposite the outermost points of the headlands at the entrance of any such river, creek, or inlet of the sea) southerly to the intersection of the eastern prolongation of the southern boundary of portion 71, parish of Newrybar; thence by that prolongation, the southern and western boundaries of that portion westerly and northerly, parts of the southern and western boundaries westerly and northerly to the south-east corner of portion 73; by the southern boundary of that portion westerly and part of its western boundary northerly for a distance of about 17 chains 50 links to a point east of the south-eastern corner of portion 105 (now cancelled); by a line, the southern and the western boundary of that cancelled portion westerly and northerly, a line, the western boundaries of portions 56 and 55 northerly to the north-western corner of the latter portion, a line, a northern and an eastern boundary of portion 64 westerly and northerly to a north-eastern corner, the northern boundaries of that portion and portion 52 westerly to the eastern boundary of portion 131; and by part of that eastern boundary northerly to the southern boundary of the parish of Byron; thence by that southern boundary generally westerly to Skinner's Creek; by that creek, Pearce's and Wilson's Creeks downwards to the western boundary of portion 64, parish of Bexhill; by the western boundary of that portion and the western and northern boundaries of portion 275 northerly and easterly to a western boundary of the parish of Clunes; by that boundary generally northerly to Benny's Creek; by that creek downwards and Cooper's Creek upwards to the north boundary of portion 33, parish of Whian Whian; by that boundary and a line west to Nightcap Range; by that range north-westerly, and the range dividing the waters of the Richmond and Tweed Rivers northerly and easterly to messmate tree marked broad-arrow over c over 90,—plan catalogued Ms. 276 Gfn.; by a line and the western boundary of the parish of Toolond, county of Rous, and the western boundary of portion 138, parish of Nullum, generally northerly; by the northern boundaries of portions 138, 139, 140, a line, the northern boundaries of portions 141, 142, and 143 generally easterly to the western boundary of the parish of Billinudgel; by part of that boundary generally northerly to the southern boundary of portion 195; by that southern boundary and part of the eastern boundary of that portion easterly and northerly, the southern boundaries of portions 215 and 394 easterly, and part of the western boundary of portion 232 southerly, part of the northern boundaries of portions 263 and 264 easterly, part of the eastern boundary of the lastmentioned portion southerly; by the northern boundaries of portions 210, 390, and 389 easterly, part of the western and the northern boundary of portion 91 northerly and easterly, and a line east to the middle of the road between portions 119 and 141; thence by lines along the middle of the road dividing portions 141 and 223 from portions 119, 134, 120, and 156 generally north-easterly to portion 149; thence by part of the western, the southern, and part of the eastern boundaries of that portion, and the southern boundary of portion 222 southerly, easterly, northerly, and again easterly to the south-eastern corner of the latter portion; by an eastern boundary of that portion northerly to the southern boundary of the parish of Mooball; and by that boundary and its prolongation generally easterly, to the point of commencement;—exclusive of the Municipality of Mullumbimby. [6663]

LOCAL GOVERNMENT ACT, 1919.

PROCLAMATION.

(L.S.)

W. E. DAVIDSON,
Governor.

I, Sir Walter Edward Davidson, the Governor of the State of New South Wales, with the advice of the Executive Council, and in pursuance of the Local Government Act, 1919, do hereby declare the portion of the Municipality of Hunter's Hill, described in Schedule "A" hereto to be a residential district, and do hereby prohibit in such district (1) the erection of any building for use for the purposes of the various trades, industries, manufactures, shops, and places of public amusement which are described in Schedule "B" hereto; (2) the use of any building for any such purposes; and (3) the erection or use of advertisement hoardings. In view of section 309 (2) of the said Act, nothing in this Proclamation shall preclude the continuance of the use of any building for any purpose for which such building was used at the date hereof, or for such other purpose as the Council may in the circumstances deem reasonable.

Signed and sealed at Sydney, this sixth day of June, 1923.

By His Excellency's Command,

J. C. L. FITZPATRICK.

GOD SAVE THE KING!

Schedule "A."

The whole of the Municipality of Hunter's Hill except—

(1) The area of land contained therein bounded by the Great Northern road on the south side, Salter-street on the east, and Manning-road on the north-west (such area being known as a reserve for police purposes); and

(2) That part of the municipality: Commencing on the high-water mark on the left bank of the Parramatta River on the western side of Pulpit Point at the south-western corner of the property of the Vacuum Oil Company Proprietary Limited, being the south-eastern corner of the Fern Bay Estate; and bounded thence by boundaries of that property, being lines bearing northerly to the north-eastern corner of Fern-road; thence westerly along the northern side of that road to Wybalena-road; thence northerly along the eastern side of that road to Frederick-road; thence north-easterly along the south-eastern side of that road to the western boundary of portion 98 of the parish of Hunter's Hill, Thomas Bray's 12-acre grant; thence along part of the western boundary of that grant bearing northerly to Woolwich-road; thence easterly along the south side of that road to an angle therein on the western boundary of portion 69 of the said parish, John Clarke, junior's 10-acre grant; thence by the eastern and part of the south-eastern sides of Woolwich or Onions Point road bearing northerly; and thence north-easterly to the western side of Valentia-street; thence by that side of that street bearing southerly to the Parramatta River; and thence by the left bank of that river upwards to the point of commencement.

Schedule "B."

Prohibited Building Trades, &c.

Buildings for the purposes of trades, businesses, or manufactures declared to be noxious trades within the meaning of the Noxious Trades Act, 1902, and the following trades, industries, manufactures, shops, and places of public amusement:—Blacksmiths' shops, iron foundries, or iron works, dairies, milk depots, sawmills (including timber yards), factories, theatres, picture theatres, and halls for public amusement, monumental masons' yards, abattoirs, cattle sale-yards, steam laundries, brickyards, and lime and cement depots and works. [7164]

LOCAL GOVERNMENT ACT, 1919.

PROCLAMATION.

(L.S.)

W. E. DAVIDSON,
Governor.

6th June, 1923.

An alteration is hereby proclaimed in the division into Ridings of Byron Shire, as notified in the Government Gazette No. 73 of 24th June, 1908, and altered by Notifications in Government Gazettes Nos. 59 and 126 of 12th May, 1909, and 29th September, 1909, respectively, the alteration now made being consequential upon the transfer of part of the Tweed Shire to Byron Shire, as proclaimed in the Government Gazette of this day's date. The alteration now made is to include in "A" and "B" Ridings of the said Byron Shire the lands so transferred from Tweed Shire, so that the Ridings of Byron Shire shall be as described in the Schedule hereto.

By His Excellency's Command,

J. C. L. FITZPATRICK.

GOD SAVE THE KING!

SCHEDULE.

Ridings of Byron Shire.

"A."

(As altered consequentially upon the transfer of part of Tweed Shire to Byron Shire).

Commencing on the eastern boundary of the shire at a point due east of the north-east corner of portion 18, parish of Brunswick, county of Rous; and bounded thence by a line west to that corner; by the northern boundary of portion 18, a western, and a southern boundary of portion 110, and its prolongation generally westerly; by the eastern boundary of portion 211 and part of the eastern boundary of portion 210 southerly to the road from Lismore to Brunswick; by that road generally south-westerly; by the western and part of the southern boundary of portion 131, the western boundary of portion 121, part of the northern and the western boundary of portion 127 generally southerly and westerly; by the southern boundary of the parish of Brunswick generally westerly to the southernmost corner of portion 48, parish of Mullumbimby; thence by the road from Lismore through "Peter's Grass" generally north-westerly to the Koonyum Koonyum Range; by that range north-westerly to the western boundary of the Shire; by that boundary, the northern, and the eastern boundaries of the Shire northerly, easterly, and southerly, to the point of commencement.—but exclusive of the Municipality of Mullumbimby.

"B."

(As altered consequentially upon the transfer of part of Tweed Shire to Byron Shire.)

Commencing on the western boundary of the shire at a messmate tree marked broad-arrow over c over 90, plan catalogued Ms. 276 Gfn., parish of Toolond, county of Rous; and bounded thence by the Koonyum Koonyum Range and the road through "Peter's Grass" to Lismore generally south-easterly to the southernmost corner of portion 48, parish of Mullumbimby; thence by the southern boundary of the parish of Brunswick generally south-easterly to the western boundary of the parish of Byron; by that boundary south-westerly to Wilson's Creek; by that creek downwards to the southern boundary of portion 48, parish of Byron; by that boundary of that portion easterly to the road west of portion 49; by that road and the road along the northern boundary of that portion northerly and easterly to the road from Binna Burra Platform to Bangalow; thence by that part of the northern boundary of portion 49 easterly to Byron Creek; by that creek downwards to a point west of the road north of portion 121, parish of Teven; by a line and the road north of portions 121, 122, 120, and 67 easterly to the south-eastern boundary of the shire; by that boundary and the western boundary of the shire generally south-westerly and northerly, to the point of commencement.

"C."

(As notified in Government Gazette No. 73 of 24th June, 1908, and altered by Notifications in Government Gazettes Nos. 59 and 126 of 12th May, 1909, and 29th September, 1909, respectively. [6664]

PROCLAMATION—LOCAL GOVERNMENT ACT, 1919.

(L.S.)

W. E. DAVIDSON,
Governor.

6th June, 1923.

ORDINANCE No. 51, respecting "Garbage," is hereby applied to East Maitland Municipality.

By His Excellency's Command,

J. C. L. FITZPATRICK.

[7183] GOD SAVE THE KING!

LOCAL GOVERNMENT ACT, 1919.

PROCLAMATION.

(L.S.)

W. E. DAVIDSON,
Governor.

6th June, 1923.

AN alteration is hereby proclaimed in the division into Ridings of Tweed Shire, as notified in the Government Gazette No. 161 of 16th May, 1906, and altered by notification in Government Gazette No. 126 of 29th September, 1909, and by Proclamation in Government Gazette No. 3 of 6th January, 1922, the alteration now made being consequential upon the transfer of part of Tweed Shire to Byron Shire, as proclaimed in the Government Gazette of this day's date. The alteration now made is to exclude from "B" Riding of the said Tweed Shire, the land so transferred to Byron Shire, so that the Ridings of Tweed Shire shall be as described in the Schedule hereto.

By His Excellency's Command,

J. C. L. FITZPATRICK.

GOD SAVE THE KING!

SCHEDULE.

RIDINGS OF TWEED SHIRE.

"A."

(As notified in Government Gazette No. 161 of 16th May, 1906, and altered by Notification in Government Gazette No. 126 of 29th September, 1909.)

"B."

(As altered consequentially upon the transfer of part of Tweed Shire to Byron Shire.)

Commencing on the western boundary of the shire at the south-western corner of the parish of Chillingham, county of Rous: and bounded thence by a southern boundary of that parish easterly to the tree marked broad-arrow over N over 88, on the middle arm of the Tweed River; thence by that arm downwards to its confluence with Hopping Dick's Creek; by that creek upwards and the western boundary of the parish of Murwillumbah northerly to Jackson's Creek; by that creek, the north arm of the Tweed River and Mayal Creek downwards to the northern boundary of the Municipality of Murwillumbah; by that boundary, the western and southern boundaries of that municipality generally westerly, southerly, and easterly to the railway line from Tweed River to Lismore; and by that railway line generally southerly, easterly, and south-easterly to a southern boundary of the shire; by that boundary, an eastern, another southern, and a western boundary of the shire generally westerly, southerly, again westerly, and north-westerly, to the point of commencement.

"C."

(As notified in Government Gazette No. 161 of 16th May, 1906, and altered by Notification in Government Gazette No. 126 of 29th September, 1909.)

[6662]

APPOINTMENTS.

CHIEF SECRETARY'S DEPARTMENT AND OFFICE OF THE MINISTER OF PUBLIC HEALTH.

THE Governor-in-Council has appointed

Stephen Hildebrand Patrick Donnelly, Crown Land Agent, Gundagai,
James Arthur Meade, Officer-in-Charge, Shaftesbury Institution, New South Head road, Watson's Bay,
Sydney William Gardiner Ratcliff, Medical Superintendent, Royal Alexandra Hospital for Children, Camperdown,

to the Commission of the Peace for the State of New South Wales.

J. C. L. FITZPATRICK.

REMOVAL.

CHIEF SECRETARY'S DEPARTMENT AND OFFICE OF THE MINISTER OF PUBLIC HEALTH.

THE Governor-in-Council has approved of the removal of the name of

Alfred Ernest Pearson, of Western Falls, Ben Lomond, from the Commission of the Peace for the State of New South Wales.

J. C. L. FITZPATRICK.

APPOINTMENTS.

DEPARTMENT OF EDUCATION.

State Children Relief Department.

HIS Excellency the Governor, with the advice of the Executive Council, in pursuance of Regulation 3 (*b*), under the Neglected Children and Juvenile Offenders Act, 1905, has been pleasd to appoint

The Rev. Owen Evans as Honorary Probation Officer for the District of Port Kembla.

CHARLES W. OAKES, Acting Premier.

COLONIAL TREASURER'S DEPARTMENT.

HIS Excellency the Governor, with the advice of the Executive Council, and upon the recommendation of the Inspector-General of Police, has approved of the undermentioned Police Officers being appointed Inspectors under the Tobacco Act (47 Victoria No. 12), viz.:—

Constable Michael John McMahon, stationed at Rowena,—as from 23rd May, 1923, vice Constable Esmond Wheeler Freeman, transferred.

Second Class Sergeant Edward Tracey, stationed at Grenfell,—as from 18th May, 1923, vice Sergeant Calman, transferred.

Constable Leslie Patterson, stationed at Marsden,—as from 2nd June, 1923, vice First Class Constable Elton Harold Goldsmith Druitt, transferred.

[E.M. 125] ARTHUR A. C. COCKS.

DEPARTMENT OF AGRICULTURE.

HIS Excellency the Governor, with the advice of the Executive Council, has approved of

(*a*) An advisory board being appointed, to be known as the "State Advisory Dairy Board of New South Wales," to advise on matters pertaining to the production and manufacture, &c., of dairy produce in this State,

(*b*) The undermentioned persons being appointed as honorary members of that Board.

Representative of the Commonwealth Government.

Wigan, Frank.

Representative of the N.S.W. Government.

MacInnes, Leonard Thomson.

Representatives of Producers.

Basche, Percival Charles.
Clifford, William Henry.
Knox, Arthur.
Mackey, John.
McRae, Christopher John.
Meares, Charles Edward Devenish.

HIS Excellency the Governor, with the advice of the Executive Council, has approved of the following appointment:—

Mr. P. W. V. Arthur, Inspector of Stock, to be a Deputy Registrar of Brands, in pursuance of the provisions of section 4 (2) of the Registration of Stock Brands Act, 1921,—from 1st July, 1923 (1923-102-98 P.P.)

THE undermentioned persons to be Permit Inspectors under section 14A of the Pastures Protection Act:—

Cooma—Mr. P. S. Goodwin, Countaguinea, via Cooma (P.P. 1923-24-104).

Narrabri—Mr. Thomas Brydone MacFarlane, Wairoa, Narrabri (P.P. 1923-24-104).

Wagga Wagga—Messrs. C. A. Moon, Mirrool; Oliver Murray, Borambola; Alick Mackay, Downside (P.P. 1923-24-104).

THE undermentioned persons have been appointed Trustees of the Commons stated, to hold office until 31st December, 1924, in terms of the provisions of the Commons Regulation Act, 1898:—

Mulwala—John Diamond, vice W. J. Mullarvey, resigned.

Delegate—J. P. Buckley, vice E. S. Jones, resigned.

F. A. CHAFFEY.

[7638] Department of the Attorney-General and of Justice, Sydney, 13th June, 1923.

HIS Excellency the Governor, with the advice of the Executive Council, has appointed

Mr. Alfred Ernest Wren to be Coroner, Casino, and a Coroner for the State generally, vice Mr. G. J. Mortimer, relieved.

CHARLES W. OAKES, Acting Premier.

[7441] Sydney, 15th June, 1923.

PARLIAMENTARY ELECTORATES AND ELECTIONS ACT, 1912, AS AMENDED BY SUBSEQUENT ACTS.

IT is hereby notified, for general information, that Hugh Moffit Blackmore, Clerk of Petty Sessions and Chamber Magistrate, Kogarah, has been appointed as an Electoral Registrar for the Electoral District of St. George, in pursuance of the provisions of the abovementioned Act,—in lieu of Beaver (relieved),—to take effect from 29th May, 1923:—

The following persons have been appointed as Assistant Electoral Registrars for the Electoral Districts set against their respective names, in pursuance of the provisions of the abovementioned Act,—to take effect from the dates specified, viz.:—

John William Thomas Forrest, Clerk of Petty Sessions, Albury (Murray), in lieu of Scobie (on leave)—from 21st May, 1923.

Joseph Teasdale Tarn, Clerk of Petty Sessions, Moss Vale (Wollondilly), in lieu of Johnstone (on leave)—from 15th May, 1923.

The following persons have been appointed as Deputy Electoral Registrars for the Electoral Districts set against their respective names, in pursuance of the provisions of the abovementioned Act,—to take effect from the dates specified, viz.:—

First Class Constable James R. Cantrill, Campbelltown, Wollondilly (Campbelltown), in lieu of Macinnis (deceased)—from 26th March, 1923.

First Class Constable Henry Bentley, Bateman's Bay, Goulburn (Bateman's Bay), in lieu of Johnstone (transferred)—from 18th May, 1923.

Constable Reuben Cox, Smithfield, Cumberland (Smithfield), in lieu of Veigel (transferred)—from 18th May, 1923.

First Class Constable Arthur Stephen Hoole, Bateman's Bay, Goulburn (Bateman's Bay), in lieu of Bentley (relieved)—from 2nd June, 1923.

Third Class Sergeant Hubert Owen Johnstone, Coramba, Oxley (Coramba), in lieu of Buttsworth (relieved)—from 19th May, 1923.

Constable Leslie Patterson, Marsden, Murrumbidgee (Marsden), in lieu of Druitt (transferred)—from 2nd June, 1923.

Constable Michael John McMahon, Rowena, Namoi (Bulyeroi), in lieu of Freeman (transferred)—from 23rd May, 1923.

The following persons have been appointed as Assistant Deputy Electoral Registrars for the Electoral Districts, set against their respective names, in pursuance of the provisions of the abovementioned Act,—to take effect from the dates specified, viz.:—

William Andrew Forsyth, Clerk of Petty Sessions, Murrumburrah, Cootamundra (Murrumburrah), in lieu of McElroy (on leave)—from 14th May, 1923.

Arthur Ernest Capp, Clerk of Petty Sessions, Tenterfield, Northern Tableland (Tenterfield, Tenterfield Environs), in lieu of Donnelly (on leave)—from 7th May, 1923.

Constable Joseph Victor Rasmus, Leeton, Murrumbidgee (Leeton), in lieu of Daley (on leave)—from 18th April, 1923.

Third Class Sergeant Frederick Charles Rutherford, Carrington, Newcastle (Carrington), in lieu of Prior (on extended leave)—from 6th May, 1923.

Constable Donald Alexander Stewart, Binalong, Cootamundra (Binalong), in lieu of Connolly (on extended leave)—from 9th April, 1923.

First Class Constable William Andrew Keeffe, Binalong, Cootamundra (Binalong), in lieu of Stewart (relieved)—from 28th May, 1923.

Constable John William Bottrell, Ariah Park, Murrumbidgee (Ariah Park), in lieu of Smede (on leave)—from 2nd May, 1923.

Constable Cyril Edward Kingston, Mount Hope, Murrumbidgee (Mount Hope), in lieu of Burke (on leave)—from 24th April, 1923.

Sidney Ernest Beaver, Clerk of Petty Sessions, Mudgee, Wammerawa (Mudgee, Mudgee Environs), in lieu of Blackmore (transferred)—from 29th May, 1923.

Harold Palser, Clerk of Petty Sessions, Tumut, Cootamundra (Tumut, Tumut Environs), in lieu of Smart (on leave)—from 15th May, 1923.

Constable Ernest Roy Floyd, Cullen Bullen, Wammerawa (Cullen Bullen), in lieu of Hart (on leave)—from 25th April, 1923.

J. C. L. FITZPATRICK.

[7600] Sydney, 15th June, 1923.

STOCK DISEASES (TICK) ACTS, 1901-1915.

THE undermentioned stock have been seized at Cooper's Creek and Clunes-road, and if not claimed within seven (7) days after Gazette notice, will be sold under my directions and in accordance withregulations 6 and 7 of abovenamed Acts. [1923-205-18 I.S.].

F. A. CHAFFEY.

Bay gelding, aged, star, brand indistinct.

Chestnut mare, aged, star, carries near hind leg out whilst trotting, invisible brand.

Black gelding, aged, big hook, lame, brand indistinct.

Bay gelding, about 4 years, invisible brand.

Bay baldy draught gelding, aged, near eye out, mangey, brand indistinct.

[7469] Department of Agriculture, Stock and Brands, Sydney, 15th June, 1923.

IT is hereby notified, for general information, that, in pursuance of section 6, subsections 1, 2, and 3 of the Stock Diseases (Tick) Act, 1901, and Amendment Act of 1915, the undermentioned areas are hereby quarantined for a further period of twelve months from the 15th June, 1923, and all stock within those areas are also quarantined for the above period.

FRANK A. CHAFFEY.

TWEED HEADS QUARANTINE AREA.

Commencing on the boundary between this State and Queensland at Point Danger; and bounded thence by the east coast of this State southerly to the mouth of the Tweed River; thence by that river and Terranora Creek southerly and westerly to the Cobaki Broadwater; and by that broadwater northerly to the south-east corner of portion 64, in the parish of Terranora, county of Rous; and by the eastern boundary of that portion to the State boundary aforesaid; and by that boundary easterly and northerly, to the point of commencement.

TWEED RIVER QUARANTINE AREA.

County Rous: Commencing on the east coast of the mouth of the Tweed River; and bounded thence by the south and west boundaries of the Tweed Heads Quarantine to the boundary dividing the States of Queensland and New South Wales; thence by that boundary of the range dividing the waters of the Tweed and Richmond Rivers; thence by that range south-easterly to the junction with the watershed dividing the Brunswick and the Tweed Rivers; thence by that range northerly to the range dividing Crabbe's Creek and Wilson's Creek waters; and by that range easterly to the west side of the main road from Lismore to Murwillumbah at the No. 4 Tunnel; thence by that side of that road south-easterly to the North Arm of the Brunswick River; and by that arm of that river to the Pacific Ocean; thence by that ocean northerly, to the point of commencement.
[1922-494-51 S.B.]

NEW PUBLIC SCHOOL.

IT is hereby notified, for general information, in accordance with the provisions of the 34th section of the Public Instruction Act of 1880, that it is proposed to establish a Public School at

EUNGAI RAILWAY.

ALBERT BRUNTNELL,
Minister of Public Instruction.

[7451]

[7620]

Department of the Attorney General
and of Justice,
Sydney, 13th June, 1923.

THE following Regulations (repealing Public Service Regulations Nos. 166 to 177, and substituting therefor new Regulations bearing the same numbers) made by the Public Service Board under the provisions of the Public Service Act, 1902, have been approved by His Excellency the Governor, with the advice of the Executive Council, and are published in accordance with the requirements of that Act.

T. R. BAVIN.

REGULATIONS UNDER THE PUBLIC SERVICE ACT, 1902.

Whereas by the Public Service Act, 1902, the Public Service Board is authorised and empowered to make, repeal, alter, and amend Regulations: Now, the Public Service Board, under and by virtue of the powers contained in the abovementioned Act, doth, with the approval of the Governor, hereby repeal Regulations Nos. 166 to 177, substituting therefor new Regulations Nos. 166 to 177, as under:—

Navigation Department.

Qualifications, Hours of Attendance, Rates and Hours of Overtime, Leave of Absence, for various positions.

166. The qualifications, hours of attendance, rates and hours of overtime, and leave of absence for recreation for employees in the undermentioned positions in the Department of Navigation shall be as follow: Provided that no employee shall be prejudiced by the fact that he does not hold the qualifications set forth for the position he occupies at the date of publication of these regulations, and that the lack of such qualifications shall not operate against the promotion of an employee at present in the Service where his experience and fitness for a higher post are considered suitable.

Position.	Minimum Qualifications.	Attendance.	Overtime.	Recreation leave to accrue after completion of twelve months' service and thereafter.
		Employed on Pilot Steamers.		
1. Fireman and Greaser* (a)	Must have had experience at sea as a Fireman and Greaser.	Twenty-four hours on board and twenty-four hours on shore alternately, or forty-eight hours on board and forty-eight hours on shore alternately, as may be arranged. The time of changing shift to be determined by the Masters of the steamers: Provided that on the recommendation of the respective Masters the hours of attendance of the Cooks and Stewards and boys may be varied at the direction of the Superintendent for Sydney and the Deputy Superintendent for Newcastle.	For all time actually worked in excess of forty hours per week, payment at the rate of time and a half shall be allowed. This shall not apply in the cases of Cooks and Stewards and boys.	One calendar month per annum to cover all Sundays and public holidays.
2. Coxswain*	Must be A.B. holding four years' discharges, and have thorough knowledge of handling boats.			
3. Seaman*				
4. Cook and Steward	Must have had experience at sea as a Cook, and hold two years' discharges in that capacity.			
5. Assistant	Must have had experience at sea as a Cook, or have had four years' experience as boy on Pilot Steamer, and have passed a satisfactory examination as Cook.			
6. Boy—First year	.....	.....	.....	.....
Second year	.....	.....	.....	.....
Third year	.....	.....	.....	.....
Fourth year	.....	.....	.....	.....
		Employed in connection with Launches and Boats.		
7. Officer in charge of Boats, Boatshed, and Launches, Sydney.	Must hold a Harbour and River Master's Certificate of Competency, and must be qualified as a Seaman as defined in No. 3 hereof.	Throughout the week	.....	One calendar month to cover all Sundays and public holidays.
8. Night Officer, Boatshed	.....	In accordance with the Watchmen, Caretakers, and Cleaners' Award.	.....	In accordance with Public Service Regulation No. 42.
9. Master, Steam Launch	Must hold a Harbour and River Master's Certificate.	Forty-eight hours per week of six days at such times and for such periods as the Superintendent may determine.	For all time in excess of forty-eight hours in any week, payment at the rate of time and a half shall be allowed.	Three weeks per annum and public holidays for crews on launches other than those engaged on Pilot Service; to the latter one calendar month per annum to cover all Sundays and public holidays.
10. Driver, Steam Launch	Must hold a Third-class Engineer's Certificate of Competency.			
11. Third Man, Steam Launch	Must hold a Harbour and River Master's Certificate of Competency or a Third-class Engineer's Certificate of Competency.			
12. Coxswain and/or Driver of Motor Launch, Sydney.	Must hold licenses as Coxswain and as Driver of a Motor Boat.			
13. Engineer, Tug "Alexandra" (b).	Must hold a Third-class Engineer's Certificate of Competency and have had sea service.	Six days per week at such times and for such periods as the Superintendent may determine.	.....	One calendar month per annum to cover all Sundays and public holidays.
14. Boatman and Relieving Master, Tug "Alexandra" (b).	Must hold a Harbour and River Master's Certificate of Competency and have had sea service.			
15. Officer-in-Charge, Boatshed, &c., Newcastle (c).	Must hold license as a Coxwain and Driver of a Motor Boat, have a thorough knowledge of the working and management of boats, and must be qualified as a Seaman, as defined in No. 3 hereof.	Throughout the week	.....	One calendar month to cover all Sundays and public holidays.
16. Boatmen and Launchmen, Newcastle (c).	Must hold license as a Coxwain and Driver of a Motor Boat, have a thorough knowledge of the working and management of boats, and must be qualified as a Seaman, as defined in No. 3 hereof.	Forty-eight hours per week of six days, at such times and for such periods as the Superintendent may determine.	For all time in excess of forty-eight hours in any week, payment at the rate of time and a half shall be allowed.	Three weeks per annum and public holidays for crews on launches other than those engaged on Pilot Service; to the latter, one calendar month per annum to cover all Sundays and public holidays.
17. Carpenter and Boatman, Newcastle.	.....	ditto	ditto	Three weeks per annum and public holidays.
18. Boatmen, Out-stations	Must have a thorough knowledge of working and management of boats, and/or have served at sea on deck for at least twelve months.	Six days per week at such time and for such periods as the Superintendent may determine (b).	.....	One calendar month per annum to cover all Sunday and public holidays.

* When called upon during overhaul to act as watchman, for all time in excess of forty-eight hours in any week payment at the rate of time and a half shal be allowed.

(a) When called upon during overhaul to clean boilers, tubes, bilges, and backends, to be allowed 2s. per day in addition to daily pay.

(b) If the exigencies of service preclude the granting of one day off in any one week, such day to be allowed as soon as possible thereafter, in such manner and at such times as the Officer-in-Charge may deem convenient. No accumulation beyond two days will be permitted, and it will be the duty of the Officer-in-Charge to arrange accordingly.

(c) Boatmen and Launchmen who are also members of Lifeboat Crew, receive an allowance as prescribed in Regulation No. 175.

Position.	Minimum Qualifications.	Attendance.	Overtime.	Recreation leave to accrue after completion of twelve months' service and thereafter.
		Signalling Service.		
19. Signalmaster, South Head, Sydney. 20. Signalmaster, Nobby's, Newcastle. 21. Signalmaster, Fort Phillip. 22. Assistant Signalmaster, South Head. 23. Signalman, Fort Phillip 24. Signalman, Sydney, Newcastle, and Ballina.	Must be qualified as a Seaman, as defined in No. 3 hereof, and pass examination in signalling as required in Marine Officers' examination.	Six days per week at such times and for such periods as the Superintendent may determine (*b*).	.....	One calendar month per annum to cover all Sundays and public holidays.
25. Tide Signalman and Pile Lightkeeper, Newcastle.	Must be qualified as a Seaman, as defined in No. 3 hereof, and must possess a knowledge of signalling by Morse and Semaphore.	Forty-eight hours per week of six days at such times and for such periods as the Superintendent may determine.	For all time in excess of forty-eight hours in any week, payment at the rate of time and a half shall be allowed.	One calendar month per annum to cover all Sundays and public holidays.
		Others.		
26. Officers in charge of Out-Stations at— Kiama, Crookhaven Heads, Narooma, Lake Macquarie, Moruya, Bateman's Bay.	Must hold a Harbour and River Master's Certificate of Competency, and possess a general knowledge of signalling.	Throughout the week	.....	One calendar month per annum to cover all Sundays and public holidays.
27. Light-keepers at— Hornby Lighthouse, Nelson's Bay.	.....	Throughout the week	.....	One calendar month per annum to cover all Sundays and public holidays.
28. Wharfingers at— Coff's Harbour, Byron Bay, Woolgoolga.	Must hold a Third-class Engineer's Certificate of Competency or Crane Driver's Certificate, and have necessary clerical capacity.	Forty-eight hours per week of six days at such times and for such periods as the Superintendent may determine.	For the first two hours in excess of forty-eight hours in one week payment at the rate of time and a quarter, and in excess of fifty hours in one week at the rate of time and a half. On Sundays and public holidays double rates shall be paid.	Three weeks per annum and public holidays, other than to wharf-cleaners; leave to the latter to accrue in accordance with Public Service Regulation No. 42.
29. Wharfinger and Assistant Wharfinger, Newcastle.	.....			
30. Crane Driver	Must hold Crane Driver's Certificate.			
31. Locomotive Driver ..	Must hold Locomotive Driver's Certificate.			
32. Shunter	.....			
33. Wharf-cleaner	.....			

Public Holidays.

167. The following shall be recognised as the public holidays for which employees, except where otherwise provided, shall be eligible, viz.:—New Year's Day, Anniversary Day, Good Friday, Easter Saturday, Easter Monday, King's Birthday, Prince of Wales' Birthday, Eight-hour Day, Christmas Day, and Boxing Day, or the days upon which they are observed, and any other day proclaimed as a public holiday throughout the State.

Limitation of Accumulated Recreation Leave.

168. If any employee is unable, for Departmental reasons, to avail himself of leave of absence as prescribed he shall be entitled to such leave in any subsequent year in addition to the leave for such year: Provided that not more than two calendar months' recreation leave shall be allowed to accumulate.

Appointments.

169. (*a*) Persons entering the Service of the Navigation Department in any of the capacities set out in Regulation No. 166 shall be employed on the recommendation of the Public Service Board.

They must pass a preliminary medical examination to the satisfaction of the Public Service Board that they are physically fit for the position sought, and produce satisfactory references from previous employers, and, if required, evidence of age.

(*b*) Notice shall be given of vacancies, and promotion shall be offered to permanent employees according to seniority and fitness.

Any employee engaged in any of the capacities set out in Regulation No. 166 who refuses promotion when offered shall not be eligible for permanent promotion for one year from date of refusal. Should such employee again refuse at the expiration of twelve months he shall not be eligible for any promotion for a further period of twelve months.

(c) Persons may be temporarily employed in any of the capacities set out in Regulation No. 166 and shall be paid at weekly or daily rates. If they hold the necessary qualifications for more important positions they shall receive consideration in the filling of any vacancy on the permanent staff in the order of their seniority and fitness: Provided that they were not more than 40 years of age at the date of their temporary employment, and that such vacancy cannot be filled by the promotion of those already on the permanent staff.

(d) In emergencies men not possessing the qualifications prescribed by Regulation No. 166 may be casually employed for a period not exceeding three months, but shall not be eligible for leave privileges other than accident leave.

This provision shall not be construed as giving a claim to any vacant temporary or permanent position unless the casual employee possesses the qualifications prescribed in Regulation No. 166.

(e) To enable men to obtain marine certificates the Superintendent may grant leave of absence without pay for such time as may be necessary.

Acting in Higher Grades.

170. Any employee engaged in any of the capacities set out in Regulation No. 166 who is required to act in a higher grade shall receive payment at the rate attached to the position he is temporarily required to fill if he performs all the duties of the higher position. Otherwise he shall be paid such amount as may be determined, being not less than half the difference in any case.

Sick Leave.

171. (a) The permanent head, if satisfied, by medical certificate or otherwise, that any employee, permanently or temporarily appointed, is unable to perform his duties on account of ill-health, may grant such employee in any one year:—

(i) Leave of absence on full pay for a period or periods not exceeding four weeks, or, in case of serious illness, eight weeks. Such leave or any part thereof may be deducted from annual or accumulated leave due or to become due, if the Board, on the report of the permanent head, so directs; in any case, all sick leave in excess of four weeks shall be so deducted unless the permanent head shall report to the Public Service Board on the authority of a medical certificate that the employee is still unable to perform his duties, in which case the leave, without deduction from ordinary leave, may extend to a maximum of eight weeks.

(ii) A further period of four weeks on half-pay.

(iii) Such further period of leave without pay as may be approved.

(iv) In special cases and where the leave is not such as should be taken as extended leave, the Governor may, on the recommendation of the Board and the Minister, grant an officer leave of absence on such terms and for such period as he thinks fit, if satisfied that the leave is necessary on account of ill-health. Such leave shall only take effect after all sick leave granted under subsection (i) hereof and all accumulated annual leave has been exhausted.

(b) Whenever an employee is prevented by sickness from attending duty, he shall immediately report the same to his immediate superior officer. He shall forward to the said superior officer, within four days, a medical certificate stating the nature of his illness, which certificate shall be transmitted to the head of the Department with a report of the circumstances of the case: Provided, however, that in the case of absence for a period of three days or less the certificate of such superior officer, endorsed by the Superintendent of Navigation, may be taken as sufficient; but this shall not be held to prevent a certificate from a medical officer being demanded in respect of any period of absence if the permanent head considers it desirable. In cases of extended absence, the permanent head may, if deemed desirable, require a fresh medical certificate to be furnished each week.

Should it be deemed advisable that the merits of any application for sick leave should be inquired into, the Superintendent of Navigation may send the local Government Medical Officer to examine and report upon the application. A fee of 10s. shall be paid to the medical officer for his attendance and report; such fee to be paid by the employee if the report is unfavourable to his application, and by the Department if favourable.

This Regulation shall be subject to the provisions of Regulation No. 50A.

Travelling and Relieving Allowances.

172 (a) Persons employed in any of the capacities set out in Regulation No. 166 when absent from headquarters on public business shall be allowed cost of conveyance and an allowance at the rate of 10s. per day (8d. per hour up to fifteen (15) hours) for the first seven days, thereafter to be reduced to 5s. per day if accommodation is provided by the Department.

(*b*) The permanent head may direct the transfer of any employee engaged in any of the capacities set out in Regulation No. 166 from one station to another. In the event of an employee being transferred at his own request he must bear the cost of such transfer, unless the Board specially determines otherwise.

The provisions of Regulations Nos. 75 to 82 of the Public Service Regulations shall apply to employees in the Navigation Department engaged in any of the capacities set out in Regulation No. 166, subject to the following:—

(*a*) The actual expenses of employees and their families for meals and their accommodation shall be paid by the Government.

(*b*) No allowance will be paid to any employee after reaching his destination.

Allowances to Officers and Crews of Pilot Steamers "Captain Cook" and "Ajax" whilst on duty on board vessels.

173. Officers and crews of the pilot steamers "Captain Cook" and "Ajax" shall be paid allowances as under towards the additional expenses incurred by them by reason of the special conditions of their employment—

Masters, mates, and engineers	4s. 6d. per day.
Seamen, firemen, cooks and stewards, and assistant cooks and stewards ...	3s. 0d. ,,
Cabin boys	1s. 6d. ,,

These allowances are not to be considered a part of salary, and are only to be paid in respect of such days as the officer or member of the crew is actually required to remain aboard the vessel.

Sleeping Accommodation, &c., provided on board Vessels.

174. Sleeping accommodation, together with mattress, pillows, two blankets and cover, cooking and table utensils (to be of enamelware or of a similar nature thereto, but not of tin) will be provided on vessels for those members of the crew who are compelled to live on board.

In the event of failure of any employee to return in good order, fair wear and tear excepted, any of such utensils or bedding as may have been issued to him, there may be deducted from any moneys due to such employee on the termination of his employment any sum being not more than 75 per cent. of the value of such utensils or bedding not returned. Each employee will be held responsible for his bed, bedding, blankets, and table utensils, and must keep them clean.

The mattresses to be supplied to be of flax or other fibre, but not of straw.

Allowances for Lifeboat Duty.

175. The following shall be the scale of allowances to the coxswains and crews of the lifeboat service:—

(*a*) Coxswains.

Newcastle—

1st Coxswain, annual allowance, £50.
2nd Coxswain, annual allowance, £25.

Watson's Bay, Sydney—

Coxswains, annual allowance, £25.

(*b*) Crew.

Each member of the crew shall be paid £1 per month as a retaining fee; such payments to be made quarterly. Twelve practices shall be held in each year for which no additional payment shall be made.

(*c*) Payment of allowance during leave.

The above allowances shall be payable to Departmental officers who are coxswains and crews of the lifeboat service during the period of any recreation leave of absence; but in the case of absence on account of sickness, such allowance shall only be paid if no substitute is appointed to take the place of the member of the crew so absent on sick leave. If a substitute is appointed during the absence of such member on sick leave, the fee for such service shall be paid to such substitute. The allowances shall not in any case be payable to a member of the crew whilst absent on extended leave of absence: Provided that any 2nd Coxswain or member of a crew acting in a higher position during the absence of the occupant of such higher position on leave for one month or more may be paid an additional sum equal to the difference between his own allowance and that of such higher position whilst so acting.

(*d*) Allowances, when on active duty, to the coxswains and crews.

In addition to the foregoing, the following sums shall be paid to the coxswains and crews when on active duty :—

(i) In case of shipwreck or distress, when ordinary assistance only is rendered, the sum of £2.

(ii) Where special or extraordinary services are rendered, a sum not exceeding £4 each.

(*e*) Pay to disabled members of lifeboat crew or rocket brigade.

In the event of any member of the lifeboat crew or of the rocket brigade being disabled whilst on active service, his pay shall continue until terminated by the Superintendent.

(*f*) Payment in the event of loss of life.

A sum not exceeding £500 shall be paid to the dependents of any member of the lifeboat crew or of the rocket brigade who may lose his life on active lifeboat or rocket brigade service : Provided that any amount which may be payable under the Workmen's Compensation Act shall be set off against the afore-mentioned sum : Provided also that this Regulation shall not apply if the loss of life be brought about by the misconduct or incompetency of such officer.

"Dependents" shall include wife, children, father, mother, sister, and brother, if actually dependent upon the member for support.

Infliction of Fines for Minor Offences.

176. The permanent head, on the recommendation of the Superintendent of Navigation, may impose fines, not exceeding three (3) days' pay, for any of the undermentioned offences, committed by employees engaged in any of the capacities set out in Regulation No. 166, in cases where suspension may not be deemed necessary :—

(*a*) Neglect to send prompt notice of unavoidable absence.

(*b*) Neglect to produce medical certificate, as provided by Regulation.

(*c*) Being late for work.

(*d*) Quitting duty during working hours or while on watch, or going ashore when required to remain.

Survey of Vessels before or after Official Hours.

177. Surveys of all classes of vessels shall be performed by the engineer and shipwright surveyors within official hours. When the survey of any vessel must necessarily be performed before or after official hours the surveyor performing such survey shall be entitled to receive from the Department a fee for such survey according to the following scale :—

Fees for Overtime Surveys.

	£	s.	d.
A. Of ocean-going steamers and sailing vessels—			
(*a*) Sundays and holidays	2	2	0
(*b*) Other days—			
Between the hours of 6 o'clock a.m. and 9 a.m.	1	1	0
Between the hours of 6 o'clock p.m. and 11 p.m. on week-days other than Saturdays, and between the hours of noon and 11 p.m. on Saturdays	1	1	0
Between the hours of 11 o'clock p.m. and 6 a.m.	2	2	0
B. Harbour and river steamers, and all other vessels not hereinbefore described—			
On Sundays and holidays, and between the hours of 6 o'clock p.m. and 9 o'clock a.m. upon all other days, and between the hours of noon and 6 o'clock p.m. on Saturdays	£1	1	0

Provided that the maximum fee for any overtime survey shall be £2 2s.

A surveyor shall not in any circumstances demand, accept, or receive, directly or indirectly, from the owner, master, or agent of any vessel, or from any other person, any fee, remuneration, reward, present, or gratuity for or in respect of the survey of any class of vessel, whether performed during, after, or before official hours.

J. S. MARKS, Chairman.
J. L. WILLIAMS,
W. D. LOVERIDGE,
} Members of the Public Service Board.

DATED at the Office of the Public Service Board, 33-39 Hunter-street, Sydney, this 24th day of May, 1923.

[7604] Office of the Minister for Public Health,
Sydney, 15th June, 1923.

PUBLIC HEALTH ACT, 1902 (Section 55).

Unhealthy building lands at Muddy Creek, Arncliffe, and Wolli Creek, Municipality of Rockdale.

In pursuance of the provisions of the Public Health Act, 1902, I hereby declare that I have revoked the notices regarding the abovenamed lands published in the Government Gazette of 18th March, 1914, and described therein, with a view to issue of the subjoined amended notice.

C. W. OAKES, Minister of Public Health.

Office of the Minister of Public Health,
Sydney, 15th June, 1923.

PUBLIC HEALTH ACT, 1902 (Section 55).

Unhealthy building lands at Sans Souci, Municipality of Rockdale.

The Board of Health having reported that, after due inquiry, they are of opinion that it would be prejudicial to health if certain land situated within the Municipality of Rockdale, parish of St. George, county of Cumberland, and more fully described in the Schedules attached hereto, were built upon in its present condition, and that in order to render such land fit to be built upon it is necessary that—

(a) the present surface be covered with clean earth or sand to a height of 8 feet 6 inches above mean sea level at Botany Bay, except the Palmer's Estate, which should be covered to a height of 9 feet 6 inches above mean sea level;

(b) the surface of all that part of the land which is included within the walls of every building which may be built upon it, except buildings erected on piles or piers, be covered with a layer of concrete, composed of the following ingredients, namely:—1 measure of cement of approved brand, 3½ measures of clean sharp sand, free from loam or organic matter, and 6½ measures of broken metal or gravel of 2½-inch gauge, to be laid 6 inches thick, properly spread and well rammed;

(c) all floors be laid on joists raised not less than 1 foot 6 inches above the general level of the concrete covering, the space thus formed to be ventilated by the insertion of air-bricks, each measuring 9 x 6 inches to every 6 feet (lineal) of foundation;

(d) the space between piles or piers be left open; the whole of the work to be done to the satisfaction of the Board of Health.

I hereby declare, in pursuance of the power and authority vested in me by section 55 (1) of the Public Health Act, 1902, that such land be not built upon until the measures above referred to, which are also specified in a document deposited in the office of the local authority (the Council of the Municipality of Rockdale) and open to the inspection of any person, have been complied with, or until this notice has been revoked by me; and I declare that the following are the Schedules of land hereinbefore referred to.

C. W. OAKES, Minister of Public Health.

Schedule I.

All that land in the Municipality of Rockdale, parish of St. George, county of Cumberland, and State of New South Wales, contained within the following boundaries: Commencing at the intersection of the northern side of Park-road with the western side of Tonbridge-street; and bounded thence by western, southern, and south-western side of Tonbridge-street bearing northerly, westerly, and north-westerly to its intersection with the eastern side of Walmer-street; thence by a line north-westerly to a point on the northern boundary of land said to be in the possession of John Stockdale, application 9,167, distant 7 chains easterly from Rocky Point road; thence by a line northerly to the south-eastern corner of lot 12 of the Ayscough's Estate, deposited plan 5,338; thence by the eastern boundary of the said lot 12 northerly to the southern side of Wilson-street; thence by the southern side of Wilson-street easterly to the north-eastern corner of lot 14 of the same subdivision; thence by the eastern boundary of the said lot 14 southerly to its south-eastern corner; thence by the southern boundaries of lots 15, 16, and 17 of the same subdivision easterly to the south-east corner of the said lot 17; thence by the eastern boundary of the said lot 17 northerly to Wilson-street; thence north-easterly to a point on the northern side of Wilson-street, being the south-eastern corner of lot 1 of the said Ayscough's Estate, deposited plan 8,078; thence northerly by the eastern boundary of the said lot 1 to its north-eastern corner; thence by the eastern boundary of lot 32 of the Fitzgerald Estate, deposited plan 5,206, northerly to Austral-street; thence northerly to a point on the northern side of Austral-street, being the south-eastern corner of lot 54 of the Austral Estate, deposited plan 4,685; thence by the eastern boundary of the said lot 54 northerly to its north-eastern corner; thence by the southern boundary of lot 34 of the said Austral Estate easterly to its south-eastern corner; thence by the eastern boundary of the said lot 34 northerly to Hermann-street; thence northerly to the south-eastern corner of lot 41 of Moorefield's Estate, 1,263 (L); thence by the eastern boundary of that lot northerly to its north-eastern corner; thence by the northern boundaries of lots 41 to 35, both inclusive, of the same estate bearing westerly to the north-western corner of lot 35; thence by the western boundary of lot 35 bearing southerly to Hermann-street; thence by the northern side of Hermann-street westerly to the south-western corner of lot 29 of the same subdivision; thence by the western boundary of lot 29 northerly to its north-western corner; thence by the northern boundaries of lots 28 to 24, both inclusive, of the same estate, westerly to the north-western corner of the said lot 24; thence by a line northerly to the south-western corner of lot 29 of that section of the Racecourse Estate, 4,687 (L), which lies to the south of Marshall-street; thence by the southern boundaries of lots 29 to 37, both inclusive, of the same section of the same estate easterly to the south-eastern corner of the said lot 37; thence by the eastern boundary of that lot and its northerly prolongation northerly to the northern side of Marshall-street; thence by the northern side of Marshall-street easterly to the south-eastern corner of lot 39 of that section of the Racecourse Estate which lies to the north of Marshall-street; thence by the eastern boundary of that lot northerly to its north-eastern corner; thence by a line northerly to the intersection of the northern side of President-avenue with the north-western side of Moore-street; thence by the north-western side of Moore-street north-easterly to its intersection with the southern side of French-street; thence by the southern side of French-street westerly to a point 3¼ chains westerly from Moore-street; thence by a line parallel to the western boundary of lot 154 of the Kogarah Park Estate, deposited plan 1,110, and bearing northerly to intersect the northern boundary of that lot; thence by part of the northern boundary of that lot bearing westerly to its north-western corner; thence by the western boundary of that lot bearing southerly to French-street aforesaid; thence by the northern side of French-street westerly to a point distant 1½ chains easterly from the eastern side of Cross-street; thence by a line parallel to Cross-street northerly to the northern boundary of lot 145 of the aforesaid Kogarah Park Estate; thence by part of the northern boundary of that lot bearing easterly to a point distant 2½ chains easterly from the eastern side of Cross-street; thence by a line parallel to Cross-street bearing northerly to the northern boundary of lot 147 of the aforesaid Kogarah Park Estate; thence north-westerly to a point on the northern side of Beach-street, being the south-eastern corner of lot 4 of deposited plan 3,727; thence by part of the eastern boundary of that lot northerly for a distance of 2¼ chains; thence by a line parallel to Beach-street westerly to the western boundary of the said lot 4; thence by part of the western boundary of that lot northerly to its north-western corner; thence by the south-western boundary of lot 3 of deposited plan 5,727 north-westerly to its most western corner; thence north-westerly to a point on the eastern side of Rocky Point road distant 1 chain southerly from the intersection of that side of that road with the easterly prolongation of the southern side of Catherine-street; thence by the eastern side of Rocky Point road aforesaid northerly to the north-western corner of lot 7 of deposited plan 5,683; thence by the northern boundary of that lot easterly to its north-eastern corner; thence south-easterly to a point on the south-western boundary of lot 25 of deposited plan 9,591, distant 1½ chains south-easterly from the most western corner of that lot; thence by a line parallel to the north-western boundary of the said lot 25 bearing north-easterly to the south-western side of Chapel-street; thence again north-easterly to a point on the north-eastern side of Chapel-street, being the most western corner of lot 5 of section 2

of the second subdivision of the Wolseley Estate, 896 (L); thence by the north-eastern side of Chapel-street south-easterly to the most western corner of lot 3 of section 3 of the second subdivision of the said Wolseley Estate; thence by the north-western boundary of the said lot 3 and its north-easterly prolongation bearing north-easterly to the north-eastern boundary of lot 17 of section 3 of the second subdivision of the same estate; thence by part of that north-eastern boundary south-easterly to the most eastern corner of the said lot 17; thence by part of the north-western boundary of lot 15 of section 3 of the second subdivision of the Wolseley Estate aforesaid, and by the north-western boundaries of lots 1 to 6, both inclusive of section 3 of the first subdivision of the same estate north-easterly to the most northern corner of lot 6; thence by part of the north-eastern boundary of the said lot 6 south-easterly to the most western corner of lot 9 of that section of that subdivision; thence by part of the north-western boundary of the said lot 9 north-easterly for a distance of 1 chain; thence by a line parallel to Bay-street and bearing south-easterly to the north-western boundary of lot 7 of the same subdivision; thence by part of the north-eastern boundary of that lot north-easterly to Bay-street; thence north-easterly to the intersection of the north-eastern side of Bay-street with the eastern side of Farr-street; thence by the eastern side of Farr-street northerly to the north-western corner of lot 3 of section 1 of deposited plan 1,677; thence by the northern boundaries of lots 3, 2, and 1 of the same section and subdivision easterly to the north-eastern corner of lot 1; thence by the eastern boundaries of lots 4 and 5 northerly to the north-eastern corner of lot 5; thence north-easterly to a point on the southern boundary of lot 5 of section A of the Killarney Estate distant 5 chains westerly from the western side of West Botany street; thence by a line parallel to West Botany street bearing northerly to the southern boundary of Rockdale Park; thence by part of the southern boundary of Rockdale Park easterly to West Botany street; thence by the western side of that street southerly to a point distant 6 chains northerly from the north-eastern side of Bay-street; thence by a line parallel to the southern boundary of lot 8 of section A of the Killarney Estate and bearing westerly 2¼ chains; thence by a line parallel to West Botany street, and bearing southerly to the north-eastern side of Bay-street; thence south-westerly to a point on the south-western side of Bay-street distant 2½ chains north-westerly from the north-western side of James-street; thence by a line parallel to James-street, and bearing south-westerly to the north-eastern boundary of lot 6 of a subdivision shown on 5,768 (L); thence by part of the north-eastern boundary of that lot south-easterly to James-street; thence by the north-western side of James-street and its south-westerly prolongation bearing south-westerly to a point on the northern boundary of lot 152 of the Kogarah Park Estate, deposited plan 1,110, distant 1 chain westerly from the north-western side of Moore-street; thence by part of the northern boundary of the said lot 152 easterly to Moore-street; thence by the north-western side of Moore-street south-westerly to the south-eastern corner of the said lot 152; thence by the easterly prolongation of the southern boundary of the said lot 152 bearing easterly to the south-eastern side of Moore-street aforesaid; thence by the south-eastern side of Moore-street north-easterly to the northern end of that street; thence by a line north-easterly to the south-western corner of lot 15 of the Bermill Estate; thence south-easterly by the southern boundary of lots 15 and 14 of aforementioned estate to the south-eastern corner of the lastnamed lot; thence north-easterly by the eastern boundaries of lots 14 and 7 of the same estate to the north-eastern corner of the said lot 7; thence by a line north-easterly to a point distant 3½ chains south-westerly from Bay-street, measured on a line perpendicular to Bay-street, and also distant 8¾ chains north-westerly from England-street, measured on a line perpendicular to England-street; thence by a line parallel to Bay-street, and bearing south-easterly for a distance of 3¾ chains; thence by a line parallel to England-street, and bearing north-easterly to Bay-street; thence by the south-western side of Bay-street north-westerly 8 chains; thence by a line parallel to James-street, and bearing south-westerly 7½ chains; thence by a line parallel to Bay-street, and bearing north-westerly 1 chain; thence by a line parallel to James-street, and bearing south-westerly 4 chains; thence by a line parallel to Bay-street, and bearing north-westerly 4½ chains; thence by a line parallel to James-street, and bearing north-easterly 7½ chains; thence by a line parallel to Bay-street, and bearing north-westerly to James-street; thence by the south-eastern side of James-street north-easterly to Bay-street aforesaid; thence easterly to a point on the north-eastern side of Bay-street, being the south-western corner of lot 11 of section B of the Killarney Estate; thence north-easterly to a point on the southern boundary of lot 7 of section B of the same estate, distant 6 chains easterly from West Botany street; thence by part of the southern boundary of that lot bearing westerly to West Botany street; thence by the eastern side of West Botany street northerly to a point distant 3½ chains southerly from Burton-street; thence easterly by a line to the south-eastern corner of lot 1 of section B of the Killarney Estate; thence northerly to the intersection of the western boundary of portion 235 with the northern boundary of lot 34 of the Yeovil Estate, deposited plan 7,906; thence northerly to a point on the southern side of Bestic-street distant 1½ chains easterly from William-street; thence northerly to a point on the northern boundary of lot 11 of deposited plan 9,043, distant 3 chains easterly from West Botany street; thence north-easterly to the angle in Eve-street, which is also the north-eastern corner of lot 22 of deposited plan 9,043; thence by a line parallel to Eve-street, bearing northerly for a distance of 5 chains; thence westerly to a point on the western side of West Botany street, distant 5½ chains northerly from the south-eastern corner of application 9,325, which said application comprises that part of W. Beehag's 80 acres, which lies to the west of West Botany street; thence by a line parallel to the southern boundary of the said application 9,325, and bearing westerly for a distance of 4¾ chains; thence south-westerly to a point on the said southern boundary of application 9,325, distant 3¼ chains easterly from east end of Tabrett-street; thence by part of the abovementioned southern boundary of application 9,325, and by part of the northern side of Tabrett-street bearing westerly to a point distant 1½ chains westerly from the east end of Tabrett-street; thence by a line parallel to Short-street, and bearing northerly to Spring-street; thence by the southern side of Spring-street easterly to a point distant 3½ chains easterly from the southern prolongation of the eastern side of Segenhoe-street; thence by a line perpendicular to Spring-street, and bearing southerly for a distance of 1½ chains; thence by a line parallel to Spring-street, and bearing easterly to intersect the southern prolongation of the western side of a lane between Segenhoe-street and West Botany street; thence by the aforesaid prolongation northerly to the northern side of Spring-street; thence by that side of that street easterly to West Botany street; thence by the western side of West Botany street northerly to intersect the northern side of Tantallon-avenue; thence north-easterly to the south-western corner of lot 13 of the Bonnie Doon Estate, deposited plan 10,357; thence by the southern boundaries of lots 13, 12 and 11 of the same estate easterly to Eve-street; thence by the western side of Eve-street northerly to the northern side of Brennan's-road; thence north-westerly to the north-eastern corner of lot 6 of a subdivision in Brennan's-road, forming part of application 10,070; thence by the northern boundary of lot 6 and part of the northern boundary of lot 5 of the same subdivision bearing westerly for a distance of 1 chain from the last-described point; thence northerly to the intersection of the centre line of the main sewage carrier with the south-eastern side of Marsh-street; thence north-easterly to the most western corner of lot 15 of section 3 of the Rawson Estate, deposited plan 4,674; thence by the north-western boundary of the said lot 15 north-easterly to its most northern corner; thence by part of the north-eastern boundary of the same lot south-easterly to the most western corner of lot 16 of section 2 of the same subdivision; thence by the north-western boundary of lot 16 north-easterly to Flora-street; thence by the south-western side of Flora-street south-easterly to its intersection with the southerly prolongation of the north-western boundary of lot 28 of section 1 of the same subdivision; thence by that prolongation, and by the north-western boundary of the aforesaid lot 28 of section 1, and bearing north-easterly to the most northern corner of that lot; thence by the north-eastern boundary of that lot south-easterly to its most eastern corner; thence by the north-western boundary of lot 25 of section 1 of the same subdivision bearing north-easterly to Innesdale-road; thence easterly to a point on the north-eastern side of Innesdale-road, being the most southern corner of lot 18 of the Northcote Estate, deposited plan 4,335; thence by the south-eastern boundaries of lots 18 to 12, both inclusive, of the same subdivision bearing north-easterly to the most eastern corner of lot 12; thence by the north-eastern boundary of lot 12 north-westerly

to Solander-street; thence by the south-eastern side of Solander-street south-westerly to intersect the south-easterly prolongation of the south-western boundary of lot 6 of the same estate; thence by a line north-westerly to the most western corner of lot 9 of the Presa Estate, deposited plan 4,032 on the south-eastern side of Rocky Point road; thence by that side of that road south-westerly to intersect the north-eastern side of Innesdale-road; thence south-westerly to the intersection of the north-western side of Rocky Point road with the north-eastern side of John-street; thence by the north-eastern side of John-street north-westerly to intersect the north-easterly prolongation of the south-eastern boundary of lot 39, section F, of the Innesdale Estate; thence by a line south-westerly to the most southern corner of lot 33 of section F of the same subdivision; thence north-westerly to a point on the north-western side of Argyle-street, being the most southern corner of lot 9 of section G of the same estate; thence by the north-western side of Argyle-street south-westerly to intersect the north-eastern side of Allen-street; thence by that side of that street and its north-westerly prolongation and bearing north-westerly to the eastern side of Empress-street; thence by that side of that street northerly to the north-western side of Illawarra-street; thence by that side of that street north-easterly to its intersection with the north-westerly prolongation of the north-eastern boundary of lot 9 of that section of the Jacobs Tempe Estate 1,717 (1), which fronts Illawarra-street; thence by that prolongation and that boundary bearing south-easterly to the north-western side of Jacob-street; thence to a point on the south-eastern side of Jacob-street, being the most northern corner of lot 11 of that section of the Jacob Tempe Estate, which lies to the south-east of Jacob-street; thence by the north-eastern boundaries of lots 11 and 12 of the lastmentioned section of the Jacob Tempe Estate south-easterly to Rocky Point road; thence by the north-western side of that road north-easterly to Kingdom-street; thence by the south-western side of Kingdom-street north-westerly to an avenue 66 feet wide; thence by the south-eastern side of that avenue and by part of the southern boundary of the same avenue south-westerly and westerly to the north-eastern corner of lot 21, section 1, shown on plan 684 (L); thence by the eastern boundary of that lot southerly to Arncliffe-street; thence by the northern side of that street westerly to the most western corner of lot 23 of the same subdivision; thence by a line north-easterly to a point on the south-western side of Tempe-street, being the most northern corner of lot 31 of the same subdivision; thence by the south-western side of Tempe-street north-westerly to the south-eastern boundary of the Illawarra Railway land; thence by a line northerly to a point on the north-western boundary of Railway land distant 1½ chains south-westerly from the right bank of Cook's River; thence by the aforesaid north-western boundary of Illawarra Railway land south-westerly to the most eastern corner of lot 9 of section 2 of the Tempe Estate; thence north-westerly to the south-eastern corner of lot 4 of section 3 of the same estate; thence by a line northerly to the north-western corner of that lot, being a point on the southern side of Arncliffe-street; thence by that side of that street westerly to the north-eastern corner of lot 6 of the same section; thence by part of the western boundary of that lot southerly for a distance of 1½ chains; thence westerly to the most eastern corner of lot 10, section 2, of the Walker Estate; thence south-westerly to the most southern corner of lot 9 of section 2 of the same subdivision; thence by part of the south-western boundary of that lot north-westerly for a distance of 1 chain; thence by a line parallel to Arncliffe-street and bearing south-westerly to intersect the south-western boundary of lot 7 of section 2 of the same subdivision; thence by that boundary of that lot and its north-westerly prolongation bearing north-westerly to the north-western side of Arncliffe-street; thence by that side of that street south-westerly to the most southern corner of lot 13, section 4, of the Tempe Estate, roll plan 451 and 365 (A); thence by part of the south-western boundary of that lot bearing north-westerly for a distance of 5½ chains; thence westerly to a point on the western boundary of lot 7, section 1, of the Tempe Estate, and forming part of application 7,387, distant 3 chains northerly from Arncliffe-street; thence westerly to a point on the western boundary of lot 4 of the same section of the same sudbivision, distant 3¾ chains northerly from Arncliffe-street; thence south-westerly to the intersection of the northern side of Arncliffe-street with the right bank of Wolli Creek; thence by that bank of that creek downwards to the right bank of Cook's River; thence by that bank of that river downwards to the high-water mark of Botany Bay; thence by that high-water mark generally south-westerly to its intersection with the south-easterly prolongation of the south-western boundary of the filter beds of the Rockdale Sewerage Farm (the last-described point is also approximately 14 chains north-easterly from the intersection of the said high-water mark with the easterly prolongation of the northern side of Goode-street); thence by that prolongation and boundary bearing north-westerly to the northern end of the south-eastern side of a reserved road 15 feet wide, shown on a plan of the Botany Sewerage Farm deposited in the Office of the Metropolitan Board of Water Supply and Sewerage; thence by that side of that road to the northern end of the south-eastern side of Occupation-road, being also the northern corner of Lease No. 16, shown on the abovementioned plan; thence by the north-eastern boundary of that lease and its south-easterly prolongation and bearing south-easterly for a distance of 8¾ chains; thence by a line parallel to the south-eastern boundary of that lease and bearing south-westerly to intersect the south-easterly prolongation of the south-western boundary of Lease No. 15; thence by that prolongation and boundary north-westerly to the western corner of that lease, being a point on the south-eastern side of Occupation-road; thence by that side of that road south-westerly to the northern side of Goode-street; thence south-westerly to a point on the southern side of Goode-street, being the north-eastern corner of portion 236; thence south-westerly to a point on the western boundary of portion 236, distant 4 chains northerly from the south-western corner; thence by part of the western boundary of that portion southerly to its south-western corner; thence by a line south-westerly through the Nicholls' Estate, distant 6 chains from the last-described point and also distant 5½ chains westerly from and perpendicular to Francis-lane; thence by a line south-westerly through lots 6, 5, and 4 of the same estate, distant 8¼ chains from the last-described point and also distant 7¼ chains westerly from and perpendicular to Francis-lane; thence by a line parallel to the northern boundary of lot 4 of the same estate and bearing westerly 1½ chains; thence by a line south-westerly to a point on the southern boundary of lot 3 of the same estate shown in application 11,804 distant 2¼ chains easterly from its south-western corner; thence by part of the southern boundary of the said lot 3 bearing westerly to its south-western corner; thence south-westerly to a point on the north-eastern side of Bay-street distant 11½ chains north-westerly from the north-easterly prolongation of the north-western side of England-street; thence by the north-eastern side of Bay-street south-easterly for a distance of 7 chains; thence north-easterly to a point on the southern boundary of the aforesaid lot 3 of the Nicholls Estate distant 5¼ chains westerly from Francis-lane; thence by part of the southern boundary of the said lot 3 easterly for a distance of 4¾ chains; thence south-westerly to the intersection of the north-eastern side of Bay-street with the north-easterly prolongation of the north-western side of England-street; thence westerly to a point on the south-western side of Bay-street distant 1½ chains north-westerly from England-street; thence south-westerly to the south-eastern corner of portion 195; thence southerly to a point on the southern side of President-avenue 5 chains westerly from O'Connell-street; thence southerly to a point on the northern side of Banks-street distant 4¼ chains westerly from O'Connell-street; thence southerly to the south-western corner of lot 31 of a subdivision on the western side of O'Connell-street, deposited plan 9,523; thence southerly to the south-western corner of lot 35 of the same subdivision; thence by the southern boundary of that lot easterly for a distance of 1 chain; thence southerly to the intersection of the western side of O'Connell-street with the southern side of Annie-street; thence southerly to the north-western corner of lot 26 of section 2 of the Burlington Estate, deposited plan 401; thence by part of the western boundary of that lot southerly 1¼ chains; thence by a line parallel to Bath-street and bearing easterly to the eastern boundary of the said lot 26; thence southerly to the south-eastern corner of lot 20 of the same section of the same subdivision; thence again southerly to the north-eastern corner of lot 26, section 3, of the Burlington Estate, deposited plan 401, on the southern side of Burlington-street; thence by part of the eastern boundary of that lot southerly 1 chain; thence westerly to a point on the southern boundary of lot 1, section 6, of the same estate, distant 1½ chains westerly from Garden-street; thence by a line parallel to Garden-street and bearing southerly to

the southern boundary of lot 2, section 6, of the same subdivision; thence westerly to its south-western corner; thence southerly to the south-eastern corner of lot 9 of section 6 of the same subdivision; thence westerly to the south-western corner of that lot; thence southerly to the north-eastern corner of lot 16, section 5, of the same subdivision, on the southern side of Villa-street; thence by that side of that street westerly to intersect the north-western boundary of lot 14, section 5, of the same estate; thence south-westerly to the most western corner of lot 13, section 5, of the same subdivision; thence easterly to the north-western corner of lot 11, section 5, of the same subdivision; thence southerly to the south-western corner of that lot; thence easterly to the north-western corner of lot 47 of the Scarborough Park Estate; thence southerly to the south-western corner of lot 142 of the same estate on the northern side of Monterey-street; thence by that side of that street easterly to the south-eastern corner of lot 134 of the same estate; thence by part of the eastern side of that lot northerly for a distance of 1 chain; thence by a line parallel to Monterey-street and bearing easterly to the western boundary of lot 130 of the same estate; thence northerly to the north-western corner of that lot; thence easterly to its north-eastern corner on the western side of Garden-street; thence by that side of that street southerly to the southern side of Pasadena-street; thence by that side of that street westerly to the north-eastern corner of lot 229 of the same estate; thence southerly to the south-eastern corner of that lot; thence westerly to the north-eastern corner of lot 302 of the same subdivision; thence southerly to the south-eastern corner of that lot on the northern side of Hollywood-street; thence by that side of that street westerly to the south-western corner of lot 306 of the same subdivision; thence southerly to the south-eastern corner of lot 311 of the same estate; thence westerly to the north-western corner of lot 397 of the same estate; thence southerly to the south-western corner of that lot on the northern side of Culver-street; thence by that side of that street westerly to the south-western corner of lot 399 of the same estate; thence south-westerly to the north-eastern corner of lot 403 of the same estate, on the southern side of Culver-street; thence by that side of that street westerly to the north-eastern corner of lot 401 of the same estate; thence southerly to the south-eastern corner of that lot; thence by the southern boundaries of lots 402 and 403 of the same estate easterly to the western side of Walter-street; thence by that side of that street southerly to the southern side of Florence-street; thence by that side of that street easterly to the western side of Frederick-street; thence by that side of that street southerly to the northern side of Park-road; thence by that side of that road westerly, to the point of commencement:—excepting from the lands included in the above Schedule, all that piece of land included within the following boundaries: Commencing at a point on the southern boundary of portion 148, being Myles McRae's 45 acres, about 7 chains easterly from Marsh-street; and bounded thence by lines bearing easterly 4 chains, southerly 4¼ chains, westerly 4 chains, and northerly 4¼ chains, to the point of commencement.

Schedule 2.

All that land in the Municipality of Rockdale, parish of St. George, county of Cumberland, and State of New South Wales, contained within the following boundaries: Commencing at the intersection of the western side of Heath-street with the right bank of Wolli Creek, being the north-eastern corner of lot 37 of Jeeves Estate, deposited plan 6,670; and bounded thence by Heath-street bearing southerly to the south-eastern corner of the said lot 37; thence by the southern boundaries of lots 37 and 48 of the same subdivision bearing westerly to the eastern side of Martin-street; thence south-westerly to the north-eastern corner of lot 52 of the same subdivision, on the western side of Martin-street; thence again south-westerly to the south-western corner of the said lot 52; thence southerly along the western boundaries of lots 53, 54, and 55 to the south-western corner of lot 55, on the northern side of Rickard-street; thence south-westerly to a point distant 4¼ chains from the last-described point, and also distant 2¼ chains north-westerly from and perpendicular to the north-western boundary of lot 1 of the same subdivision; thence by a line parallel to the aforesaid western boundary of lot 1 bearing southerly to the northern side of Hannam-street: thence south-easterly to a point on the southern side of Hannam-street distant 3¼ chains westerly from John-street; thence southerly to a point on the southern side of Arncliffe-road, distant ¼ chain westerly from Nisi Prius street; thence by the southern and south-eastern side of Arncliffe-road westerly and south-westerly to the right bank of Bardwell Creek; thence by a line parallel to Nisi Prius street, and bearing southerly for a distance of 4 chains; thence south-westerly to a point on the north-eastern side of Wilson's-road distant 5¼ chains north-westerly from Pitt-street; thence by the north-eastern side of Wilson's-road bearing north-westerly to the angle of that road; thence northerly by the eastern side of Wilson's-road to the southern boundary of lot 33 of the Palmer Estate; thence by the southern boundaries of lots 33, 4, 5, 6, 7, 8 and 9 of the Palmer Estate bearing easterly to the south-eastern corner of lot 9; thence by the eastern boundary of lot 9 aforesaid and its northerly prolongation bearing northerly to a point on the northern side of Arncliffe-road, distant 7¼ chains easterly from Wilson-street; thence by a line parallel to Wilson-street bearing northerly to the right bank of Wolli Creek; and thence by that bank downward, to the point of commencement.

All the deposited plans, applications, and lithographs herein referred to are lodged at the Office of the Registrar-General, Sydney.

[7603] Office of the Minister for Public Health,
Sydney, 15th June, 1923.

PUBLIC HEALTH ACT, 1902, SECTION 55.

Unhealthy building land at Ramsgate-road, Margate-street, Park-road, Ramsgate Park Subdivision, Municipality of Rockdale.

In pursuance of the provisions of the Public Health Act, 1902, I hereby declare that I have revoked the notices regarding the abovenamed land, published in the Government Gazette of 18th August, 1915, and described therein, with a view to the issue of the subjoined amended notice.

C. W. OAKES,
Minister of Public Health.

Office of the Minister of Public Health,
Sydney, 15th June, 1923.

PUBLIC HEALTH ACT, 1902, SECTION 55.

Unhealthy building land at Ramsgate-road, Margate-street, Park-road, Ramsgate Park Subdivision, Municipality of Rockdale.

The Board of Health having reported that, after due inquiry, they are of opinion that it would be prejudicial to health if certain land situated within the Municipality of Rockdale, parish of St. George, county of Cumberland, and more fully described in the Schedule attached hereto, were built upon in its present condition, and that in order to render such land fit to be built upon it is necessary that—

(a) the present surface should be covered with clean soil or sand to a height of 1 foot above the adjoining streets;

(b) the surface of all that part of the land which is included within the walls of every building which may be built upon it, except buildings erected on piles or piers, be covered with a layer of concrete, composed of the following ingredients, namely:—1 measure of cement of approved brand, 3½ measures of clean sharp sand, free from loam or organic matter, and 6½ measures of broken metal or gravel of 2½ inches gauge, to be laid 6 inches thick, properly spread and well rammed;

(c) all floors be laid on joists raised not less than 1 foot 6 inches above the general level of the concrete covering, the space thus formed to be ventilated by the insertion of air-bricks, each measuring 9 x 6 inches to every 6 feet (lineal) of foundation;

(d) the space between piles or piers be kept open; the whole of the work to be done to the satisfaction of the Board of Health.

I hereby declare, in pursuance of the power and authority vested in me by section 55 (1) of the Public Health Act, 1902, that such land be not built upon until the measures above referred to, which are also specified in a document deposited in the Office of the Local Authority (the Council of the Municipality of Rockdale) and open to the inspection of any person, have been complied with or until this notice has been revoked by me; and I declare that the following is the Schedule of land hereinbefore referred to.

C. W. OAKES, Minister of Public Health.

Schedule.

All that land in the Municipality of Rockdale, parish of St. George, county of Cumberland, State of New South Wales, being part of the Ramsgate Park Subdivision as follows:—

The southern half of lots 198 to 202, both inclusive, in Ramsgate-road, lots 203 to 210, both inclusive, in Margate-street, and lots 211 to 214, both inclusive, in Park-road,—shown on plan No. 2,032, deposited at the Office of the Registrar-General, Sydney.

[7605] Office of the Minister of Public Health,
Sydney, 15th June, 1923.

PUBLIC HEALTH ACT, 1902, SECTION 55.

Unhealthy Building Lands at Sans Souci, Municipality of Rockdale.

IN pursuance of the provisions of the Public Health Act, 1902, I hereby declare that I have revoked the notice regarding the abovenamed lands published in the Government Gazette of 15th April, 1914, and described therein, with a view to the issue of the subjoined amended notice.

C. W. OAKES, Minister of Public Health.

Office of the Minister of Public Health,
Sydney, 15th June, 1923.

PUBLIC HEALTH ACT, 1902, SECTION 55.

Unhealthy Building Lands at Sans Souci, Municipality of Rockdale.

The Board of Health having reported that, after due inquiry they are of opinion that it would be prejudicial to health if certain land situated within the Municipality of Rockdale, parish of St. George, county of Cumberland, and more fully described in the Schedule attached hereto, were built upon in its present condition, and that in order to render such land fit to be built upon it is necessary that—

(a) the present surface should be covered with clean earth or sand to a height of six feet ten inches above mean sea level at Botany Bay;

(b) the surface of all that part of the land which is included within the walls of every building which may be built upon it, except buildings erected on piles or piers, be covered with a layer of concrete composed of the following ingredients, namely:—One measure of cement of approved brand, 3½ measures of clean, sharp sand, free from loam or organic matter, and 6½ measures of broken metal or gravel of 2½-inch gauge, to be laid 6 inches thick, properly spread and well rammed;

(c) all floors be laid on joists raised not less than 1 foot 6 inches above the general surface of the concrete covering, the space thus formed to be ventilated by the insertion of air-bricks, each measuring 9 x 6 inches to every 6 feet (lineal) of foundation;

(d) in the case of buildings erected on piles or piers, the space between piles or piers be left open;

the whole of the work to be done to the satisfaction of the Board of Health.

I hereby declare, in pursuance of the power and authority vested in me by section 55 (1) of the Public Health Act, 1902, that such land shall not be built upon until the measures above referred to, which are also specified in a document deposited in the Office of the Local Authority (The Council of the Municipality of Rockdale) and open to the inspection of any person have been complied with, or until this notice has been revoked by me; and I declare that the following is the Schedule of land hereinbefore referred to:—

C. W. OAKES, Minister of Public Health.

Schedule.

All that land within the Municipality of Rockdale, parish of St. George, county of Cumberland, State of New South Wales, comprising lots 6 to 9, both inclusive, and the northern half of lot 10 of deposited plan 10,077 fronting Horbury-street; lots 24, 25 and 26, fronting Park-street; lots 31 to 44, both inclusive, fronting Selmon-street; the northern half of lots 45 and 46, and lots 47 to 51, both inclusive, fronting Alice-street; lots 122 to 127, both inclusive, fronting Alice-street; lots 129 to 134, both inclusive, fronting Argyle-street; lots 59, 113 and 114, fronting Alice-street; lots 120 and 121, fronting Argyle-street, being part of the Lawrence Estate (256L); lots 28 to 42, both inclusive, section 1, between Gardyne and Argyle streets; the eastern half of lot 19; lots 20 and 23; the western half of lot 24, and lots 34 to 43, both inclusive, of section 2 of the Holdsworth, Macpherson & Company's subdivision (855L), between Sandringham-road and Gardyne-street; lots 16 to 22, both inclusive, and lots 30 to 34, both inclusive, fronting Sandringham-road; lots 39 to 47, both inclusive, fronting Bonanza-parade; the northern half of lot 48; lots 49 and 50; lots 55 to 59, both inclusive; the southern half of lot 88; lots 89 to 95, both inclusive, fronting Bonanza-parade, and forming part of the Sans Souci Township Estate, deposited plan 2,008; the western half of lots 96 to 99, both inclusive, fronting Napoleon-street, of the same estate, deposited plan 3,959; lots 100 to 108, both inclusive, fronting Bonanza-parade; lots 109 to 115, both inclusive; lots 121 to 130, both inclusive; and the southern half of lot 131, fronting Russell-avenue, of the same estate, deposited plan 2,008; lot 160; that portion of lot 174 east of a line parallel to and distant 1½ chains east of Napoleon-street; lot 182, fronting Russell-avenue; lot 183; that part of lot 191 east of a line parallel to and distant 1½ chains east of Napoleon-street; that part of lot 207 west of a line parallel to and distant 6 chains east of its western boundary, and fronting Evans-street, of the Sans Souci Township Estate, deposited plan 2,452; lots 43 to 45, both inclusive, of deposited plan 5,933, Sylvia Estate, fronting Russell-avenue; the southern half of lot 17 of deposited plan 5,933, Sylvia Estate, fronting Evans-street; lots 236, 237 and 262, fronting Evans-street; that part of lots 254 and 271 east of a line parellel to and distant 1½ chains east of Napoleon-street, and between Evans and Griffiths streets; lots 263, 290 and 291; the southern half of lot 316; lots 317, 325 and 348, fronting Griffiths-street; that part of lots 340 and 357 to the east of a line parallel to and distant 1½ chains east of Napoleon-street, and between Griffiths and King streets; lots 349 and 382; the southern half of lot 383, and that part of lot 373 to the west of a line parallel to and distant 1½ chains west of the eastern boundary of lot 373, fronting King-street, and being part of the Sans Souci Township Estate, deposited plan 2,452; lots 51 and 52; the southern half of lots 53 to 64, both inclusive; lots 65 to 72, both inclusive, fronting King-street, and being part of section A of the Griffiths Estate, deposited plan 5,287; that part of lots 1 to 8, both inclusive to the east of a line parallel to and distant 2½ chains east of Napoleon-street, and being part of deposited plan 10,298, Greenfield Estate, the southern half of lots 15 and 16, and lots 17 to 38, both inclusive, fronting Ida-street, and being part of section A of the Griffiths Estate, deposited plan 5,287; lots 61 to 75, both inclusive, fronting Ida-street; the southern half of lot 14; lots 15 to 29, both inclusive, and lots 32 to 35, both inclusive, fronting Kendall-street, and being part of section B of the Griffiths Estate, deposited plan 5,287; that part of lots 1 to 8, both inclusive, of deposited plan 10,353 to the east of a line parallel to and distant 3½ chains east of Napoleon-street; lots 16 to 25, both inclusive, and the eastern half of lots 26 and 27 of section 6 of the Sans Souci Estate, deposited plan 5,031, and between Brantwood and Moss streets; lots 35 to 43, both inclusive, fronting Kendall-street; lots 25 to 34, both inclusive, and lots 14 to 24, both inclusive, fronting Soult-street; that part of lot 1 to the north of a line parallel to and distant 3½ chains from Fontainbleau-street; the northern half of lots 2 and 3, and lots 4 to 13, both inclusive, fronting Fontainbleau-street, and forming part of section 5 of the Sans Souci Estate, deposited plan 5,031; lots 16 to 21, both inclusive, fronting Fontainbleau-street; lots 22 to 26, both inclusive; the southern half of lot 1; lots 35 to 39, both inclusive, fronting Meriel-street, and forming part of section 4 of the Sans Souci Estate, deposited plan 5,031; the northern half of lots 45 to 50, both inclusive; lots 51 and 52 and the northern half of lots 53 and 12, fronting Meriel-street, and the eastern half of lots 58, 59, and 60, fronting Trafalgar-street, and forming part of section 2 of the Sans Souci Estate deposited plan 5,031; lots 7 and 8, fronting Kendall-street; that part of lots 9 and 10 between Trafalgar-street, and a line parallel to and distant 1½ chains west of Trafalgar-street; that part of lots 15 to 18, both inclusive, between Trafalgar-street and a line parallel to and distant ¾ chain west of Trafalgar-street; that part of lots 19 to 30, both inclusive, between Trafalgar-street and a line parallel to and distant 1 chain west of Trafalgar-street, and forming part of the Rocky Point Estate, deposited plan 10,014; all that piece of land being part of lot 8 of Rust's subdivision, and part of an area of 2 acres 3 roods 37¾ perches, commencing at the south-western corner of the aforesaid lot 8; and bounded thence on the west by the western boundary of lot 8 bearing northerly to its northern boundary; on part of the north by part of the northern boundary of lot 8 bearing easterly 3 chains; on part of the east by a line bearing southerly and parallel to the western boundary 1 chain; again on the north by a line bearing easterly and parallel to the northern boundary 1¾ chains; again on the east by a line bearing southerly and parallel to the

western boundary 3¼ chains to the southern boundary of lot 8; and on the south by part of the southern boundary of lot 8 bearing westerly, to the point of commencement; lots 1 to 6, both inclusive, and lot 123 of the Doll's Point Estate, deposited plan 2,237, and fronting Russell-avenue; that part of lots 42 and 43 of the Beach Extended Estate, deposited plan 9,459, to the west of a line parallel to and distant 1 chain easterly from the western boundary of those lots opening on to McMillan-avenue; that part of lot 43 of the Sandringham Beach Estate, deposited plan 5,643, to the west of a line parallel to and distant 1 chain easterly from the western boundary of lot 43, opening on to Sanoni-avenue; that part of lot 50 of the Beach Estate, deposited plan 8,384, to the west of a line parallel to and distant 1 chain easterly from the western boundary of lot 50 opening on to Dickens-street; that part of lots 51, 68, and 69 of the Beach Estate, deposited plan 8,384, to the west of a line parallel to and distant 3 chains easterly from the western boundary of the abovementioned lots; lot 51 opening on to Dickens-street, and lots 68 and 69 opening on to Primrose-street; and lots 34 and 35 of the Clareville Estate, deposited plan 2,510, fronting Waldron-street; that part of lots 40 to 45, both inclusive, of the Clareville Estate, deposited plan 2,510, to the west of a line parallel to and distant 1 chain easterly from the western boundary of those lots fronting Waldron-street; that part of lot 45 of the Fontainbleau Estate (370 L), and also of lots N, O, P, Q, and R, of deposited plan 7,666, to the east of a line parallel to and distant 1 chain easterly from Napoleon-street; lots 37 to 41, both inclusive, of the Fontainbleau Estate (370 L) fronting Napoleon-street; lot 46 of the Fontainbleau Estate fronting Kendall-street; lot 47 of the same estate opening on to Ney-street; that part of lot 48 of the same estate opening on to Soult-street, and situated as follows:—Commencing at the north-west corner of the said lot 48; and bounded thence on the north by the northern boundary of the said lot 48; on the east by the eastern boundary of the said lot 48; on part of the south by part of the southern boundary of the said lot 48 bearing westerly 3¼ chains; thence on part of the west by a line bearing northerly and parallel to its eastern boundary to a point on the easterly prolongation of the northern boundary of lot 36 of the same estate; thence on the remainder of the south by this prolongation bearing westerly to the western boundary of lot 48 aforesaid; and on the remainder of the west by part of the western boundary of the said lot 48 bearing northerly, to the point of commencement; all that part of lots 49 and 50 of the same estate to the east of a line parallel to and distant 1 chain easterly from the western boundary of those lots; that piece of land being part of W. H. Watson's 9 acres 2 roods 23 perches (application 6,776) and 14 acres 0 roods 36 perches (application 6,668), commencing at the south-eastern corner of lot 50 of the Fontainbleau Estate (370 L), and bearing thence north-easterly to a point 1 chain distant from and perpendicular to the western boundary of the abovementioned W. H. Watson's land at a point on that boundary 1 chain north of the south-eastern corner of the aforesaid lot 50; thence northerly by a line 1 chain distant from and parallel to the western boundary of the aforesaid W. H. Watson's land to the north-eastern boundary of that land; thence north-westerly along the abovementioned boundary to the western boundary of W. H. Watson's land; thence southerly by that western boundary, to the point of commencement.

All deposited plans, applications, and lithographs referred to in this Schedule are deposited at the Office of the Registrar-General, Sydney.

BIRDS AND ANIMALS PROTECTION ACT, 1918.

Open Seasons.

OPEN seasons, in pursuance of the Birds and Animals Protection Act, 1918, have been declared as under, viz.:—

Until 30th June, 1923, inclusive, in respect of wallabies, for the Pastures Protection District of Upper Hunter.

Until 14th July, 1923, inclusive, in respect of kangaroos and wallaroos, for the Pastures Protection District of Armidale.

J. C. L. FITZPATRICK
(for Chief Secretary and Minister of Public Health).

[7633]

[7632] Chief Secretary's Department, and Office of the Minister of Public Health,
Sydney, 12th June, 1923.

ROYAL COMMISSION ON LUNACY ADMINISTRATION.

HIS Excellency the Governor, with the advice of the Executive Council, has approved of the further extension until the 15th July, 1923, of the time within which the Report of the Royal Commission on Lunacy Administration is to be furnished.

J. C. L. FITZPATRICK.

[7468] Sydney, 12th June, 1923.

CLOSE SEASON.

Fisheries Acts.

THE whole of the water of Toronto Bay (Lake Macquarie), as specified in the Schedule hereto, shall be closed against the use of fishing-nets from 1st July, 1923, till the 28th February, 1924, both inclusive.

J. C. L. FITZPATRICK
(for Chief Secretary and Minister of Public Health).

Schedule.

County of Northumberland. The whole of the waters of Toronto Bay (including Edmund's Bay Fennell Bay and Stingaree Bay) Lake Macquarie lying westerly and north-westerly from a line drawn north-easterly from Jewy Point (near the pier at Toronto Bay) to the easternmost extremity of Boughton (or Boulton) Point.

[7607] Sydney, 15th June, 1923.

FISHERIES ACTS—RENEWAL OF LEASE.

APPROVAL has been given for the renewal of Messrs. Frederick Selmon and Samuel Lewis' Oyster Culture Lease No. 9,737, of about 11 acres, at George's River, for a term of five years from the 5th June, 1923, at a rental at the rate of 10s. per acre, or a total annual rental of £5 10s.; and of Mr. Robert Nixon's Oyster Culture Leases Nos. 9,801 and 9,839, of 200 and 300 yards respectively, at Brunswick River, for a term of five years in each instance, from 28th August and 11th December, 1923, respectively, at rentals at the rate of 10s. and 15s. per 100 yards, or total annual rentals of £1 and £2 5s. respectively, subject to the right of the holder of each lease to a further renewal, after due application, for an additional period of five years, at a rental to be determined in conformity with section 12 (33B) of the Fisheries (Amendment) Act, 1910.

R. T. BALL.

[7608] Sydney, 30th May, 1923.

NOTIFICATION OF GRANTING OF OYSTER CULTURE LEASES.

IT is hereby notified that leases, for the purpose of oyster culture, of the lands specified in the Schedule hereunder have been granted to the undermentioned persons.

The leases are subject to the Fisheries Acts and the Regulations thereunder, and to the special conditions set out at the foot of the Schedule.

J. C. L. FITZPATRICK.

Schedule.

Lease No. 11,868 (average lands), to Thomas John Bourke, of South Ballina, situated at Richmond River, frontage 100 yards (plan cat. No. R. 52-6), fifteen years from 1st September, 1922; annual rental, £1—under section 12 (33), Fisheries (Amendment) Act, 1910 (Fisheries Act, 1902).

Lease No. 11,880 (average lands), to Edwin Legge, junior, of Eden, situated at Nullica River, frontage 200 yards (plan cat. No. N. 9-101), fifteen years from 1st September, 1922; annual rental, £2 10s.—under section 12 (33), Fisheries (Amendment) Act, 1910 (Fisheries Act, 1902).

Lease No. 11,881 (average lands), to Edwin Legge, junior, of Eden, situated at Nullica River, frontage 200 yards (plan cat. No. N. 10-101), fifteen years from 1st October, 1922; annual rental, £2—under section 12 (33), Fisheries (Amendment) Act, 1910 (Fisheries Act, 1902).

Lease No. 12,196 (average lands), to Francis Joseph Bourke, of South Ballina, situated at Richmond River, frontage 500 yards (plan cat. No. R. 58-6), fifteen years from 30th May, 1923; annual rental, £5—under section 12 (33), Fisheries (Amendment) Act, 1910 (Fisheries Act, 1902).

Lease No. 11,944* (inferior lands), to William Sexton Lavington, of Tathra, situated at Bega River, about 1 acre (plan cat. No. B. 25-94), five years from 30th May, 1923; annual rental, £1—under section 12 (33B), Fisheries (Amendment) Act, 1910 (Fisheries Act, 1902).

Lease No. 12,103* (inferior lands), to Sydney Alfred Wood, of Pindimar, situated at Hawkesbury River, about 3 a. 2 r. 3 p. (plan cat. No. H. 355-41), five years from 30th May, 1923; annual rental, £2 4s.—under section 12 (33B), Fisheries (Amendment) Act, 1910 (Fisheries Act, 1902).

Lease No. 12,162* (inferior lands), to Alfred White, of 30 Park-road, Hurstville, situated at Hawkesbury River, about 3 a. 3 r. 8 p. (plan cat. No. H. 360-41), five years from 30th May, 1923; annual rental, £3 16s.—under section 12 (33B), Fisheries (Amendment) Act, 1910 (Fisheries Act, 1902).

Lease No. 12,164* (inferior lands), to Daniel William Ripley, of Tea Gardens, situated at Port Stephens, about 1 a. 1 r. 23 p. (plan cat. No. P. 1,057-36), five years from 30th May, 1923; annual rental, £1 1s.—under section 12 (33B), Fisheries (Amendment) Act, 1910 (Fisheries Act, 1902).

Lease No. 12,168* (inferior lands), to Cecil Lock Bull and Thomas Alfred Inglis Braye (executors of the will of the late Edward Edmund Bull), of Newcastle, situated at Port Stephens, frontage 200 yards (plan cat. No. P. 1,054-36), five years from 30th May, 1923; annual rental, £1—under section 12 (33B), Fisheries (Amendment) Act, 1910 (Fisheries Act, 1902).

Lease No. 12,169* (inferior lands), to Cecil Lock Bull and Thomas Alfred Inglis Braye (executors of the will of the late Edward Edmund Bull), of Newcastle, situated at Port Stephens, frontage 100 yards (plan cat. No. P. 1,055-36), five years from 30th May, 1923; annual rental, 10s.—under section 12 (33B), Fisheries (Amendment) Act, 1910 (Fisheries Act, 1902).

Lease No. 12,180* (inferior lands), to James Evens, of Karuah, situated at Port Stephens, about 1 r. 5 p. (plan cat. No. P. 1,058-36), five years from 30th May, 1923; annual rental, 10s.—under section 12 (33B), Fisheries (Amendment) Act, 1910 (Fisheries Act, 1902).

Lease No. 12,191* (inferior lands), to Norman Arthur Innes, of Tomakin, situated at Tomaga River, frontage 100 yards (plan cat. No. T. 18-69), five years from 30th May, 1923; annual rental, 10s.—under section 12 (33B), Fisheries (Amendment) Act, 1910 (Fisheries Act, 1902).

Special Conditions.

*No oysters may be removed from Oyster Leases Nos. 11,944, 12,103, 12,162, 12,164, 12,168, 12,169, 12,180, and 12,191 during the first year of their term. If any such lease be renewed for a second term of five years, it shall be subject to redetermination of rental during the ninth or any later year for a further (third) term of five years.

[7592] Chief Secretary's Office,
Sydney, 15th June, 1923.

SUPPOSED ARSON.—£100 REWARD.

IN the event of the fire which, on the 25th April, 1923, destroyed the premises situated in Walker-street, Helensburgh, the property of George Welch, Bristol-road, Hurstville, and occupied by Montague Leo Ireland, as the Paragon Picture Show Hall, together with the contents, having been caused by an incendiary: Notice is hereby given that a reward of Fifty Pounds (£50) will be paid by Government (in addition to a reward of Fifty Pounds (£50) offered by the Mercantile Mutual Fire Insurance Company, Sydney), for such information as shall lead to the apprehension and conviction of the guilty person or persons. In addition to the above reward, His Excellency the Governor will be advised to extend a free pardon to any accomplice, not being the person who actually caused the said fire, who shall first give such required information. This reward to remain in force for three months only.

J. C. L. FITZPATRICK.

[7593] Chief Secretary's Office,
Sydney, 15th June, 1923.

SUPPOSED ARSON.—£75 REWARD.

IN the event of the fire which, on the 1st May, 1923, damaged premises situated at Gilmore, near Tumut, the property of Messrs. Tooth & Company Limited, Sydney, and occupied by Edward Bland Beck as the Gilmore Hotel, having been caused by an incendiary: Notice is hereby given that a reward of Seventy-five Pounds (£75) will be paid by Government for such information as shall lead to the apprehension and conviction of the guilty person or persons. In addition to the above reward, His Excellency the Governor will be advised to extend a free pardon to any accomplice, not being the person who actually caused the said fire, who shall first give such required information. This reward to remain in force for three months only.

J. C. L. FITZPATRICK.

[7591] Chief Secretary's Office,
Sydney, 15th June, 1923.

SUPPOSED ARSON.—£50 REWARD.

IN the event of the fire which, at Sandgate, on the 19th February, 1923, destroyed a Garford motor-truck, used as a motor bus, the property of Mrs. Sarah Ann McDonald, having been caused by an incendiary: Notice is hereby given that a reward of Twenty-five Pounds (£25) will be paid by Government (in addition to a reward of Twenty-five Pounds (£25) offered by Dalgety and Company, Sydney), for such information as shall lead to the apprehension and conviction of the guilty person or persons. In addition to the above reward, His Excellency the Governor will be advised to extend a free pardon to any accomplice, not being the person who actually caused the said fire, who shall first give such required information. This reward to remain in force for three months only.

J. C. L. FITZPATRICK.

NOTIFICATION OF RESUMPTION OF LAND UNDER THE LOCAL GOVERNMENT ACT, 1919.

IN pursuance of section 536 (4) of the Local Government Act, 1919, and under Division 1, Part V, of the Public Works Act, 1912, I notify that so much of the land hereunder described as is Crown land is hereby appropriated, and so much thereof as is private property is hereby resumed for street widening purposes, and I further notify that the said land is hereby vested in the Council of the Municipality of Manly.

Dated this fourteenth day of June, 1923.

R. T. BALL,
Minister for Public Works.

DESCRIPTION OF LAND REFERRED TO.

All that piece or parcel of land situate in the parish of Manly Cove, county of Cumberland, in the State of New South Wales, and being part of the Brighton Estate, Manly, and containing 2 roods 11¼ perches: Commencing at the intersection of the southern building line of Gilbert-street with the western building line of Belgrave-street, late East Promenade; and bounded on the east by Belgrave-street bearing 181 degrees 7 minutes 20 seconds 181 feet 3 inches; on the south-east by part of the north-western building line of The Corso bearing 225 degrees 45 minutes 40 seconds 36 feet and ¼ of an inch; on the south-west by the north-eastern building line of The Esplanade, being lines bearing 274 degrees 54 minutes 44 feet and 289 degrees 28 minutes 56 feet 3 inches; on the west by the eastern face of a brick building bearing 3 degrees 45 minutes 106 feet 7 inches; on the north by a weatherboard building bearing 273 degrees 12 minutes 5 feet 2¾ inches; again on the west by the weatherboard building bearing 2 degrees 37 minutes 93 feet 10¼ inches to the southern building line of Gilbert-street aforesaid; and again on the north by that building line bearing 97 degrees 51 minutes 121 feet 3¼ inches, to the point of commencement;—and said to be in the possession of Robert James Douglas, Walter Patrick Sellars, and the Trustees of the estate of Thomas Haselton, deceased.

[Misc. 1923-2,410] [7585]

NOTIFICATION OF RESUMPTION OF LAND UNDER THE LOCAL GOVERNMENT ACT, 1919.

IN pursuance of section 536 (4) of the Local Government Act, 1919, and under Division 1, Part V, of the Public Works Act, 1912, I notify that so much of the land hereunder described as is Crown land is hereby appropriated, and so much thereof as is private property is hereby resumed, and I further notify that the said land is hereby vested in the Blue Mountains Shire Council for public recreation purposes at Springwood.

Dated this eleventh day of June, 1923.

R. T. BALL,
Minister for Public Works.

SCHEDULE.

All that piece or parcel of land situate in the parish of Magdala, county of Cook, and State of New South Wales, being part of the land comprised in Certificate of Title, volume 920, folio 162: Commencing at the north-eastern corner of the land comprised in that Certificate of Title; and bounded thence on the south-east by the south-eastern boundary of that land bearing 212 degrees 67 links; on the south-west by part of the south-western boundary of that land bearing 300 degrees 188·2 links to a south-eastern corner of 3¼ perches resumed for a road by Government Gazette of 7th July, 1922; on the north-west by the south-eastern boundary of that resumption bearing 32 degrees 67 links to the north-eastern boundary of the land comprised in the aforesaid certificate of title; and thence on the north-east by part of that boundary bearing 120 degrees 188·2 links, to the point of commencement;—having an area of 20 perches or thereabouts, and said to be in the possession of the trustees of the Roman Catholic Church.

[Misc. 1923-1,693] [7582]

[7599] Department of Labour and Industry,
Sydney, 7th June, 1923.

EARLY CLOSING (AMENDMENT) ACT, 1900.

PUBLIC NOTICE.

I HEREBY notify that, in accordance with the vote of a majority of those voting at a poll held on the 30th day of May, 1923, under the provisions of section 3 of the Early Closing (Amendment) Act, 1900, in the Country Shopping District of Griffith, the closing times for all shops except shops mentioned in Schedule One to the Early Closing Act, 1899, and in the Schedule to the Saturday Half-holiday Act, 1910, shall be as follow:—

On Saturday	One o'clock.
On Friday	Ten o'clock.
On the four other week-days ...	Six o'clock.

In accordance with the provisions of section 2 of the Early Closing (Amendment) Act, 1910, the closing times for all poulterers' shops shall, in each week, be—

One o'clock in the afternoon of Wednesday.
Ten o'clock in the evening of Saturday.
Six o'clock in the evening on the four other week-days.

E. H. FARRAR, Minister.

NOTICE.

THE undermentioned unclaimed property now in possession of the Police will be sold by public auction at Albury, on Friday, 13th July, 1923, at 3 p.m.:—

3½ yards of serge.

JAMES MITCHELL,
[7611] Inspector-General of Police.

[7586] Prothonotary's Office,
Supreme Court,
8th June, 1923.

IT is hereby notified that, under the provisions of the Marriage Act, 1899, No. 15, the undermentioned gentleman has been appointed by their Honors the Judges to give consent to the marriage of minors, as follows:—

Edwin Alfred May, Esquire, Police Magistrate, Murrumburrah,—for the State generally.

By order of the Judges,
ARTHUR G. SADDINGTON,
Prothonotary.

NAVIGATION ACT, 1901.

ASSESSORS, COURTS OF MARINE INQUIRY.

APPLICATIONS are hereby invited from persons possessing the qualifications hereunder specified who are desirous of appointment as Assessors to assist the Courts of Marine Inquiry constituted under the Navigation Act, 1901.

The appointments are for a period of twelve months from 17th July, 1923, and the remuneration is by fees as prescribed in section 19 of the Navigation Act, 1901.

The Assessors to be appointed will be divided into two classes, viz.:—

Class 1.—Mercantile Marine Masters.
Class 2.—Mercantile Marine Engineers.

The qualifications required for Assessors are as follow:—

Class 1.—Mercantile Marine Masters—

(a) Five (5) years' service as a Master in the Merchant Service, of which two (2) years must have been in command of a sailing ship, with a certificate of competency.
(b) Five (5) years' service as a Master in the Merchant Service, of which two (2) years must have been served in command of a steamship, with a certificate of competency.

Class 2.—Mercantile Marine Engineers—

Five (5) years' service as an Engineer in the Merchant Service, of which two (2) years must have been as Chief Engineer of a sea-going steamship of over one hundred (100) nominal horse-power.

Applications must reach the undersigned not later than 23rd June, 1923, and must be accompanied by testimonials and proof of qualifications.

Any further information can be obtained by inquiry at the undermentioned address.

A. W. BRITTON,
Secretary, Department of Navigation.
Sydney, 1st June, 1923. [7344]

[7610] Industrial Registrar's Office,
Sydney, 15th June, 1923.

THE following Awards of the Court, made in exercise of the powers conferred upon it by section 14 of the Industrial Arbitration Act, 1912, have this day been published as part of the Industrial Gazette for June, 1923, in accordance with the provisions of the Act and the Regulations thereunder.

Copies of the Awards are obtainable from the Government Printer, Sydney, at the price mentioned (postage added), upon request, quoting the particulars stated hereunder, and the date of publication.

F. W. KITCHING,
Industrial Registrar.

Brickmakers &c., Makers of Pipes and Terra Cotta and their Assistants, and Roofing Tile Makers and their Assistants (Northumberland) Award (Variation), 4d.
Brickmakers and Assistants (Bulli and Woonona) Award (Variation), 4d.
Brickmakers and Assistants (Cumberland) Award (Variation), 4d.
Butchers, Retail (Country) Award (Variation), 4d.
Dredge and Tug Employees (Sydney Harbour Trust) Award (Variation), 4d.
Government Railways (Refreshment Room Salaried Staff Sub-managers) Award (Variation), 4d.
Government Railways and Tramways (Salaried Officers) Award (Variation), 4d.
Restaurant &c. Employees (Cumberland and Northumberland) Award (Variation), 6d.
Metalliferous Miners, &c., General (State) Award (Variation), 4d.
Public Service (Professional Officers) (Males—Permanent Officers) Award (Variation), 4d.
Public Service (Clerical Officers) Award (Variation), 4d.
Pipe and Terra Cotta Makers (Cumberland) Award (Principal), 4d.
Labourers &c., Railway and Road Construction, &c. (State) Award (Variation), 4d.
Grave Diggers and Cemetery Labourers (Cumberland) Award (Variation), 3d.
Carters &c. (Country) Award (Variation), 4d.
Watchmen, Caretakers, Cleaners, &c. (State) Award (Variations) (2), 4d.
Hotel Employees (Metropolitan) Award (Variation), 4d.

THE NEW SOUTH WALES BOARD OF TRADE.

In the matter of sections 80 and 81 of the Industrial Arbitration Act, 1912-22; and in the matter of the application of the Master Builders' Association of New South Wales.

THE New South Wales Board of Trade, in the exercise of its powers and functions under section 80 of the Industrial Arbitration Act, 1912, as amended, hereby determines and directs that the conditions of apprenticeship in the industry or occupation of bricklaying shall be as follows:—

1. Minors entering the trade between the ages of 14 and 16 years shall be apprenticed for 5 years; those entering between the ages of 16 and 17 years for 4 years, and those between the ages of 17 and 19 years for 3 years: Provided that—

(a) An apprentice entering the trade after attaining his 17th birthday shall, if the New South Wales Board of Trade so direct, attend, or receive instruction from, a State continuation or trade school, or any other approved school, for not less than 5 hours per week over a period of not less than one year; and

(b) Any apprentice entering the trade after attaining his 19th birthday may complete his apprenticeship in two years if he shall have satisfactorily passed through a course of 12 weeks' instruction at the training school for bricklayers conducted by the Master Builders' Association, or such other training school as may from time to time be approved by the said Board.

2. A contract of apprenticeship shall be in the form or to the effect of the Form hereto, and registered with the said Board.

3. (a) Any intending apprentice may be employed for not more than three months on probation, and, if he be then apprenticed, such time of probation shall count as part of his apprenticeship;

(b) No second or other probationary period shall be permitted for a longer period than four weeks;

(c) Any probation may be served at an approved school for intensive training.

4. In addition to individual employers and journeymen the Master Builders' Association or the Operative Bricklayers' Society may respectively, by their presidents, or any representative officials thereof, be the masters of apprentices in the said trade;

5. A master may, with the consent of the Board, transfer an apprentice to another master. A master may, without making a transfer of his apprentice, place him temporarily with another master to be agreed upon mutually, or to be named by the said Board. On transfer the transferee shall assume the rights, privileges, and responsibilities of the transferror. The Master Builders' Association and the Operative Bricklayers' Society, respectively, as masters, may direct the service of the apprentice to be performed under the control of persons to be named by them, and for whose actions and defaults, as deputy masters, they respectively shall be responsible; and the apprentice shall serve accordingly. This condition shall be deemed to be incorporated in all contracts of apprenticeship to the said Association or Society;

6. Should any apprentice during the second or any subsequent year of his apprenticeship produce a certificate from the Examining Body that he has attended a two-year course of bricklaying, or building construction, or architectural drawing, and passed an examination at the Technical College, he shall be entitled to 2s. 6d. per week, in addition to the rates prescribed, for the remainder of his term.

7. The hours of employment shall be those normally worked by journeymen, and the minimum scale of wages:

(a) When the apprentice begins between the ages of 14 and 16 years: first year, 17s. 6d.; second year, £1 2s. 6d.; third year, £1 7s. 6d.; fourth year, £1 17s. 6d.; fifth year, £2 7s. 6d.;

(b) when the apprentice begins between the ages of 16 and 17 years: first year, £1 2s. 6d.; second year, £1 7s. 6d.; third year, £1 17s. 6d.; fourth year, £2 7s. 6d.;

(c) when the apprentice begins between the ages of 17 and 19 years: first year, £1 10s.; second year, £2; third year, £2 10s.;

(d) when the apprentice begins at the age of 20 years: first year, £2 5s.; second year, £2 15s.

8. Unless and until otherwise ordered, no limitation shall be placed on the proportion of apprentices to journeymen, but application may be made from time to time to fix the proportion of any employer in respect of whom it is alleged that there is undue employment of junior labour.

9. An adult may, with the consent of the said Board, enter into a special contract of apprenticeship, or continuation of apprenticeship for such period and upon such conditions as the said Board may deem just and expedient.

10. The foregoing regulations shall have force and effect subject to any orders of the Board made for the purpose of exempting any master or apprentice from some or all of their terms upon or without conditions.

Form of Indenture.

This indenture, made the ..... day of ....., one thousand nine hundred and ....., between ....., an infant born on the ..... day of ....., one thousand nine hundred and ....., and residing at ....., in the State of New South Wales (hereinafter designated the apprentice), of the first part, and ....., of ....., in the said State, carrying on business at ....., in the said State (hereinafter called the master), of the second part, witnesseth as follows, that is to say:—

1. The apprentice of his own free will hereby binds himself to serve the master as his apprentice, and to accept training and instruction in the industry or occupation of ..... for the term of ..... years from the ..... day of ....., one thousand nine hundred and .....

2. The master hereby accepts the apprentice as his apprentice, during the same term, and undertakes that he will during the same term, to the best of his power, skill, and knowledge, train and instruct the apprentice, or cause him to be trained and instructed as a competent journeyman in the industry or occupation of a bricklayer, now carried on by the master at ..... in accordance with regulations or orders applicable to the case of the master and apprentice, prescribed or made by the New South Wales Board of Trade.

3. It is further, in consideration of the premises, mutually agreed between the parties to this indenture—

(a) that the apprentice will diligently and faithfully obey and serve the master as his apprentice at the said place during the said term, and, except in accordance with any provisions for an annual or other holiday or vacation, or for attendance at any school which may be prescribed in regulations or orders applicable to the case of the master and apprentice and duly made as aforesaid, will not absent himself from the master's service during the hours prescribed by the master for such service without the master's leave;

(b) that the apprentice will not commit or permit or be accessory to any hurt or damage to the master or his property, nor conceal any such hurt or damage if known to him, but shall do everything in his power to prevent the same;

(c) that the master will pay to the apprentice every week during the said term wages at the rate of ..... per week during the first year thereof, and at the rate of ..... per week during the second year thereof, and at the rate of ..... per week during the third year thereof, and at the rate of ..... per week during the fourth year thereof, and at the rate of ..... per week during the fifth year thereof, or wages at such other rates per week or during such other periods as may be prescribed by any regulations or orders applicable to the case of the master and apprentice and duly made as aforesaid;

(d) that the master shall be at liberty to deduct from time to time out of the wages to be paid to the apprentice as aforesaid any sum or sums of money for any loss of service occasioned by the voluntary absence of the apprentice without the consent of the master, and also for any loss which the master may sustain by reason of the wilful negligence or misconduct of the apprentice, but, save as herein provided, no deductions shall be made from the wages payable under this indenture. If any apprentice deems himself aggrieved by any such deduction he may appeal to the Board of Trade, and the decision of the Board of Trade shall be final and conclusive;

(e) that in case the apprentice shall at any time during the said term be wilfully and persistently disobedient to the lawful orders or commands of the master or those whom he may please to set over the apprentice in his said business, or be grossly slothful or negligent, or shall otherwise grossly misbehave himself, then it shall be lawful for the master, with the consent and by the authority of the New South Wales Board of Trade, to discharge the apprentice from his service;

(f) that the apprentice shall not be deemed to have completed any particular year of his services unless he shall have actually given service to the master upon not less than the ordinary working days prescribed for the industry by any Award of the Court of Industrial Arbitration: Provided that time spent in attending before the said Board of Trade or at any school by permission of the master or in accordance with regulations or orders applicable to the case of the master and apprentice and duly made as aforesaid shall, unless the Board otherwise orders, be regarded as time actually given to the service of the master;

(g) that the apprentice, at the end of the calendar period of any year in which he has actually given service to the master upon less than the ordinary working days prescribed for the industry by any Award of the Court of Industrial Arbitration, or in which he has voluntarily absented himself without the master's consent, shall, for every day short of the said number of working days—less 14 days—and in the second case for every day of such absence, if the Board shall so order, serve one day, and the calendar period of the succeeding year of his service shall not be deemed to begin until the said additional day or days shall have been served;

(h) that the master and apprentice shall faithfully comply with and carry out the conditions and terms of any regulations or orders applicable to their case and duly made as aforesaid;

(i) that this indenture may be annulled by the said Board of Trade upon the application of the master or apprentice for good cause shown.

In witness whereof the said parties to these presents have hereunto set their hands and seals the day and year first abovewritten.

Signed, sealed, and delivered by the master in the presence of—

And by the apprentice in the presence of—

GEO. S. BEEBY, President.
J. B. HOLME, Deputy-President.
W. T. WILLINGTON, THOMAS ROUTLEY, E. J. KAVANAGH, A. G. COOPER, } Commissioners.

Dated the fourteenth day of June, 1923.

The President: Application was made by the Master Builders' Association for determination by the Board of the conditions of apprenticeship in the bricklaying trade.

The applicant alleges that there is a shortage of tradesmen bricklayers in the State, which cause delays in completing buildings, and an unduly high labour cost, but admits that its members make no serious attempt to recruit the trade by apprenticeship or the systematic training of young people.

The Operative Bricklayers' Society, which appeared as respondent to the application, admits that there is a temporary shortage of tradesmen, but contends that the trade should be recruited by proper methods of apprenticeship, and that no special effort to increase the number of operatives is necessary.

The bricklaying trade was found, in 1911, by a Royal Commission of inquiry appointed to investigate shortages of labour alleged to be prevailing at that time, to be undermanned to the number of 300 journeymen; and it was recommended that this defect should be made good by Government controlled and assisted immigration. Between 1911 and 1913, 353 immigrants classified as bricklayers entered the State. Between 1914 and 1922, inclusive, the assisted and controlled immigrants classified as bricklayers who entered the State numbered only 22. In the same two periods the number of recruits to the trade from apprenticeship was negligible.

The present statutory regulations of apprenticeship to be found in the Awards of the Court of Industrial Arbitration impose no limitation on the number of apprentices that an employer may take, or upon an employer's right to transfer his apprentices to other employers. For this condition of the law the Union claims some credit, but it has had little occasion to concern itself with the question of the proportion of apprentices to journeymen, because the reluctance of the employers to take apprentices has been so great that by all practical standards apprenticeship in the trade has become non-existent. The applicant Association asserts that the individual master builder is, because of the intermittency of bricklaying operations, hardly ever in a position to provide continuous work for apprentices in the trade of bricklaying.

The evidence and official statistics indicate that the immediate necessity of the trade is more in the direction of ensuring greater efficiency than of ncreasing the number of tradesmen by immigration and by uncontrolled dilution. The Commonwealth population of bricklayers and their labourers was 8,031 in 1911 and 9,851 in 1921. The estimated proportion of juveniles to adults in the group of building trades was, in 1911, 1 to 3·6, but in the bricklaying section of that group 1 to 5·1. The positive increase between 1911 and 1921 of 22·7 per cent. in the Commonwealth population of bricklayers and their labourers was not accounted for by either immigration or apprenticeship. Immigration accounted for the introduction into the Commonwealth in that period of roundly 700 bricklayers, and apprenticeship for the training as bricklayers in the various States, of not more than 100 persons.

Now, in the period 1911 to 1921, the total number of bricklayers and their labourers who died both here and abroad, and who became ineffective by disablement during the war, or increasing age, may be estimated at 2,000. But in that period the total population of bricklayers and their labourers increased, as the census figures show, by 1,800. Thus the number required for replacement and increase in the period was about 3,800. The tradesmen recruited through apprenticeship and immigration, with their associated labourers, would have numbered, in the same period, approximately 1,200. The balance of, roughly, 2,600 operatives may be divided upon the ratio of about two tradesmen to one labourer into 1,700 tradesmen who would represent the net effect of the promotion of the better class of builders' labourers, and 900 labourers. As on the same proportion basis the population of bricklayers and labourers at the census of 1921 may be roughly divided into 6,600 and 3,300 respectively, these derivations indicate a dilution of the tradesmen's skill of the order of 30 per cent.

The extent to which this dilution of skill has affected the efficiency of the bricklayer can be calculated. An average of about 10,600 new buildings was erected in the city and metropolitan (Local Government) and Newcastle and suburbs (excluding Stockton) areas in the period 1912-14, and an average of 9,600 in the period 1920-22. The New South Wales population of bricklayers and their labourers in the period 1912-14 could not have exceeded 4,700, and in the period 1920-22 it was about 4,720. If this labour force was able to meet the requirements of the building programme of the earlier period, then it should have been more than adequate to meet the requirements of the smaller programme of the second period. But in this period there was also a decline in brick construction. Whereas the statistical classes of "Stonemasons," "Bricklayers," and "Others," the last calss being persons largely engaged in concrete construction, numbered roughly 4,000, 8,000, and 4,000, respectively, in 1911, they numbered in 1921 roughly 2,500, 10,000, and 7,500 respectively. These figures indicate that those engaged in concrete construction have increased much more rapidly in numbers than the other two sections. Again, whereas the average number of bricks manufactured in New South Wales in the period 1911-13 was 367,000,000, the number manufactured in the second period was 330,000,000 only. These figures not only give evidence of the exhibition of a higher degree of efficiency by the bricklayers of the earlier period, but they provide some measure of the decline in efficiency that took place as between the two periods. About 4,700 bricklayers and their labourers in 1912-14 were able to lay 11 per cent. more bricks than about the same number in 1920-22. A 10 per cent. loss of efficiency must produce effects similar to those which would occur if the population of bricklayers and their labourers were assumed to be of normal efficiency but 470 less in number—that is, less by 313 tradesmen and 157 labourers. This fact accounts for the impression very widely held in building circles that there is an actual shortage of men; in fact, the recruiting of the trade by processes which involve the dilution of the tradesmen's skill has had an effect equivalent to cutting off from the trade more than 300 efficient members.

Immigration is not a satisfactory means of recruiting the skilled trades, and certainly haphazard immigration cannot be exclusively relied upon for this purpose. It is, moreover, a negation of independent national life that such basic requirements as house building and other constructional skill should not be met in and by the community itself. The difficulties of the trade are such as can only be effectively removed by the establishment of a plan for the systematic training of young persons to take the places of the adults who drop out of the trade by death, incapacity, infirmity, or change of occupation.

In framing its regulations the Board has been greatly influenced by the conviction that the trade ordinarily makes such demands upon the physique of the apprentice that boys of under 17 years of age will only enter it if they are inured gradually to the work, and received particular consideration at the hands of those with whom they are associated. It therefore provides for an apprenticeship of 5 years' duration for minors entering the trade between the ages of 14 and 16, on the supposition that such apprentice will mostly be the sons or relations of bricklayers working with their fathers or other kin. It provides for an apprenticeship of 4 years' duration for boys entering the trade between the ages of 16 and 17, and an apprenticeship of 3 years' duration for boys entering the trade between the ages of 17 and 21. In all cases, however, it regards theoretical training as essential, if reasonably available, and it will exercise its right to require the apprentice's attendance at trade or other schools on such conditions as it may provide generally or specially.

The systematic training of bricklayers' apprentices will involve, the Board considers, practical and theoretical instruction in the characteristics of the chief varieties of building materials; the theory of the numerous bonds of, and joints in, brickwork; the characteristic features and forms of the principal arches; the sketching of trade work and reading of blue prints; and the use as tools of the builders' tape, hand level, plumb-bob, and transit level; and methods of excavating and laying out lots, measuring heights, and lining walls.

The Board is now convinced that, given the necessary age and physique, an earnest youth can acquire such theoretical and practical skill and competence as is reasonably to be expected from a graduating journeyman in a period of three years, or, with special intensive training for twelve weeks, in a period of two years.

For reasons which the Board stated in its report of the 11th May, 1922, individual employers or journeymen, the Master Builders' Association, and the Operative Bricklayers' Society may be the masters of apprentices. If the Association and Union are prepared to accept the function, they should find themselves able to relieve greatly the individual employer from the existing difficulties with regard to apprenticeship.

The question of the number of apprentices that should be bound to the trade year by year is one of great moment. Primarily, the number of apprentices in any trade should not be more than sufficient to repair the wastage in the ranks of those following the trade, and to furnish a supply of tradesmen necessary to maintain and provide for the expansion of the industry. The natural wastage in the bricklaying trade has been carefully studied by the Board, and its effects have been considered in association with the demands of a steadily increasing population in both the State and the Commonwealth. On the basis of the 1921 population, 140 bricklayers and their labourers fall out of the trade by the process of natural wastage in each year, and the demands of increasing population of the State call for an increase of 130 in the number of active bricklayers and their labourers each year. The two sections of the trade, then, should open their doors annually to, say, 270 persons.

If it be assumed that the journeymen entering the trade as immigrants from abroad will not do more than provide such skill as the whole immigrant population will require for its needs, then a system of apprenticeship to provide at least two-thirds of the 270 persons per year is one of the Commonwealth's most urgent wants at the present time. Of this number of 180 apprentices the New South Wales quota should be 70. But a training efficiency of 100 per cent. cannot be expected, and provision must be made by way of insurance against failure on the part of apprentices to survive and complete the prescribed period of training. The New South Wales quota should, the Board therefore thinks, be increased to 80 or 90.

The necessity for some emergency provisions presents itself. The apprentices who have qualified for employment as journeymen each year up to the present time are so few in number that if the 80 or 90 apprentices above referred to entered into indentures this year, no provision would be made to meet the needs of the next two or three years. A system of controlled adult apprenticeship for short periods and at relatively high rates of wages therefore suggests itself as one way out of the difficulty.

Adult apprenticeships may be used as a device to mitigate the consequences of the errors and waywardness of youth, *i.e.*, to enable a young man who is destined for the trade, and who served part of his apprenticeship at it, but was then enticed away to other avocations, to complete his training when his folly has been realised; to enable young men who have been absorbed into the dead-end occupations to find relief from the social prejudice of that service; and to enable men of any age who will find irregular means of getting into the trade to qualify properly for work in it.

The discreet authorisation of adult apprenticeships, and determination of the numbers of minor apprentices to meet emergent circumstances, will not, in the Board's view, have the effect of disturbing a proper condition of balance in the bargaining powers of employers and employees, and will protect the interests of the public at large.

These reasons are to be read as supplementary to the Board's report on Apprenticeship of the 11th May, 1922. [7626]

NEW SOUTH WALES GOVERNMENT RAILWAYS AND TRAMWAYS.

By-law No. 632.

THE Railway Commissioners for New South Wales, in pursuance of the powers conferred by the Government Railways Act, 1912, as amended by the Government Railways (Amendment) Act, 1916, hereby make the following By-law, and all previous By-laws, Regulations, and conditions conflicting therewith, are repealed :—

Rate for Fresh Fruit (Packed).

Fresh fruit (packed) will be charged at the following rates :—

* By Passenger Train.

Half parcels rates on the bulk weight at the stamped rate. The freight must be prepaid.

Between New South Wales and other States	As shown upon page 76 of the Passenger Fares and Coaching Rates book of 1st May, 1922.

When specially authorised and notified in the Working Time-tables, soft fruit will be carried by passenger train and charged at "Goods" rates.

*By Goods Train.

In 6-ton lots per four-wheeled truck	"M" plus 25 per cent.
In small quantities	"A" class on actual weight subject to the minimum freight charges for small consignments.
Between New South Wales and other States	As shown upon page 70 of the Merchandise and Livestock Rates Book of 11th January, 1922.

By Special Fruit Train.

In 12-ton lots per bogie van	"M" class plus 25 per cent.
In smaller quantities, subject to a minimum of 3 tons per bogie van.	Double "A" class.
In less quantities than 3 tons	Half parcels rates.

* If cheaper, the following rates will be charged when conveyed within the State by passenger train, at the convenience of the Department, or by goods train, for distances not exceeding 400 miles.

	s.	d.	
In cases not exceeding half bushel size	1	0	per case.
In cases exceeding half bushel, but not exceeding bushel size.	2	0	per case.

Sleeping Berth Charges for Children.

Children occupying sleeping berths will be charged the ordinary rate applicable to such berths except in the following instances :—

One child under fourteen years of age may occupy a sleeping berth with parent or guardian without any payment beyond the passenger fare due.

Two children under fourteen years of age may occupy the same sleeping berth on payment of the charge for one berth and the ordinary passenger fares due.

Rates for Pigeons.

Pigeons (including squabs) carried in cages, boxes, or baskets by passenger train will be charged at ordinary parcels rates.

Homing pigeons carried in cages, boxes, or baskets by passenger train will be charged half parcels rates.

Penalty fee for failure to present the return portion of Cheap Excursion Tickets for re-dating before commencing the return journey.

The return portion of cheap excursion tickets must be presented for re-dating before the return journey is commenced.

Any passenger who fails to do so shall be required to pay the difference between the amount charged for the cheap excursion ticket and the cost of two ordinary single tickets of the same class between the same stations, subject to a maximum of 2s. 6d. first class, or 2s. second class.

Excursion Fares to Cockle Creek, Teralba, Fassifern, Blackall's, and Toronto.

Excursion tickets will be issued to Cockle Creek, Teralba, Fassifern, Blackall's, and Toronto, at stations Newcastle to West Maitland inclusive, also at Broadmeadow and Adamstown, and on the Wallsend and Morpeth Branches, by specified trains on Fridays, Saturdays, Sundays, and public holidays, at the following rates :—

2nd Class *(return)*—At 2nd class single fare.
1st „ „ At 2nd class single fare plus one-third.
Minimum fares—2nd class 1s. 6d., 1st class 2s.

Such tickets, issued on Fridays, Saturdays, or Sundays, will be available for return until the following Monday, and when issued on public holidays will be available for return as advertised.

Delegates to Conferences.

On the authority of the Chief Traffic Manager and subject to the conditions upon pages 18 and 20 of the Passenger Fares and Coaching Rates Book of 1st May, 1922, return tickets at single fare and one-third will be granted to Delegates to approved conferences, *on matters of general public interest*, who travel for a continuous journey of not less than 25 miles within the State, and single tickets at two-thirds of the ordinary single fare will be granted for similar journeys to other States, and for return to the station at which the ticket was issued on the forward trip, on production of the approved certificate signed by the secretary or convener of the conference, in handwriting (rubber stamps, &c., will not be recognised), subject to the provision that to any association or body such concession tickets will not be issued to more than one conference in any twelve months, the attendance at which shall not be less than 30 Delegates.

The minimum number of Delegates in any one State entitled to the concession shall be six. The wife of any Delegate accompanying her husband may obtain a ticket at the same fare, but she cannot be included to make up the minimum number.

The journey cannot be broken.

Exception.—Where a Society holds a number of annual meetings at various centres the minimum number of 30 Delegates may be made up by the aggregate attendance at the whole of such meetings provided they are all held within one month and that not less than six Delegates travel by rail to each individual meeting.

The Common Seal of the Railway Commissioners for New South Wales was hereunto affixed this 1st day of June, in the year of Our Lord, 1923, in the presence of,—

W. JNO. MORRIS,
Secretary.

Approved by the Governor-in-Council on the 13th day of June, 1923.

H. C. Budge,
Clerk of the Executive Council.

[7629]

SALARIES COMMITTEES.

IN pursuance of the provisions of the Public Service (Amendment) Act, 1922, and Regulations made thereunder, the Public Service Board hereby appoint the Salaries Committees specified hereunder for the Department and Division named, in substitution for the Salaries Committees for such Departments previously notified.

J. S. MARKS, Chairman.
J. L. WILLIAMS,
W. D. LOVERIDGE,
} Members of the Public Service Board.

Dated at the Office of the Public Service Board, 33-39 Hunter-street, Sydney, this fourteenth day of June, 1923.

Professional Division.

Department.	Committee for—
Attorney-General and Justice	(a) Legal and Conveyancing Clerks, Interpreter. (b) Legal Officers and Search Clerks, Registrar-General's Department. (c) Draftsmen and Field Assistants. (d) Professional Officers, Department of Prisons.

[7635

[7609] Sydney, 15th June, 1923.

APPLICATIONS FOR LEASES FOR OYSTER CULTURE.

IT is hereby notified that the undermentioned persons have applied to lease for oyster culture the portions of land described hereunder opposite their respective names.

Objections may be lodged at the Fisheries Branch, Chief Secretary's Department, within thirty days of the date of this notice against the leasing of any of the portions. If interference with a hauling ground is alleged, a statutory declaration by a licensed fisherman must be sumbitted to the effect that the area has been hauled during the preceding twelve months.

E. B. HARKNESS,
Under Secretary.

Application No. 12,298, by William Elliot Warn, situated at Bermaguee River, offshore adjoining Oyster Leases Nos. 6,449, 7,317, and 11,806, parish of Bermaguee, county of Dampier, about 2 acres 2 roods; term of lease, ten years.

Application No. 12,397, by Timothy Wray, situated at McLeod's Creek, Clyde River, in two sections—section No. 1 adjoining the southern end of Oyster Lease No. 8,949, section No. 2 adjoining the southern end of Oyster Lease No. 8,950, parishes of Goba and Bateman, county of St. Vincent, frontage 400 yards (in all); term of lease, ten years.

Application No. 12,395, by John Culbert Monro, situated at Crookhaven River, adjoining the eastern end of Oyster Lease No. 11,984, and being identical with the applicant's expired Oyster Lease No. 5,322, parish of Wollumboola, county of St. Vincent, frontage 200 yards; term of lease, ten years.

Application No. 12,396, by Harry Percy John Stewart, situated at Crookhaven River, adjoining the northern end of Oyster Lease No. 9,171, parish of Numbaa, county of St. Vincent, frontage 100 yards; term of lease, ten years.

Application No. 12,393, by Edwin Duncan Cooper, situated at Woolooware Bay, Georges River, offshore, adjoining the north-eastern boundary of Oyster Lease No. 11,822, and part of the north-eastern boundary of Oyster Lease No. 11,830, section No. 1, parish of Sutherland, county of Cumberland, about 4 acres 2 roods; term of lease, ten years.

Application No. 11,996, by Charles Edwin Dick, John Dick, and Lizzie McLaren, situated at Hastings River, adjoining the southern end of Oyster Lease No. 10,843, and being identical with expired Oyster Lease No. 2,239, parish of Macquarie, county of Macquarie, frontage 200 yards; term of lease, fifteen years.

Application No. 12,364, by Albert Sutton, situated at Hawkesbury River, adjoining Oyster Leases Nos. 6,747, 10,337, and 11,765, and being identical with the applicant's expired Oyster Lease No. 4,732, parish of Cowan, county of Cumberland, frontage 100 yards; term of lease, fifteen years.

Application No. 12,375, by John Canning and Walter Barclay, situated at South Channel, Hunter River, adjoining Oyster Leases Nos. 9,767 and 11,976, parish of Newcastle, county of Northumberland, frontage 250 yards; term of lease, ten years.

Application No. 12,387, by Charles Edward Woodward, situated at South Channel, Manning River, adjoining the eastern end of Oyster Lease No. 7,382, and being identical with the late J. Moriarty's expired Oyster Lease No. 5,235, parish of Oxley, county of Macquarie, frontage 200 yards; term of lease, ten years.

Application No. 12,392, by John Elliot Warn (senior) and Edwin Elliot Warn, situated at Merrimbula Lake, offshore, about 240 yards east of the south-east corner of portion No. 11 of 34 acres 1 rood 19 perches, parish of Panbula, county of Auckland, about 9 acres; term of lease, ten years.

Application No. 12,390, by John Elliot Warn (senior) and Edwin Elliot Warn, situated at Murrah Lake, adjoining the south-eastern end of Oyster Lease No. 11,546, parish of Murrah, county of Dampier, frontage 200 yards; term of lease, ten years.

Application No. 12,391, by John Elliot Warn (senior) and Edwin Elliot Warn, situated at Murrah Lake, offshore, about 150 yards south of the south-west corner of Oyster Lease No. 6,960, parish of Murrah, county of Dampier, about 3 acres; term of lease, ten years.

Application No. 12,332, by Henry Stewart Collet, situated at Wonboyn River, adjoining Oyster Leases Nos. 8,059 and 9,573, parish of Wonboyn, county of Auckland, frontage 87 yards; term of lease, ten years.

The eleventh day of June, 1923.

BY virtue of the authority vested in me by the District Courts Act, 1912, I hereby appoint Mr. James Gilbert Ritchie to be Bailiff at Ballina of the District Court holden at Lismore,—to take effect from the date of commencing duty.

W. H. MOCATTA,
Judge.

[7623]

[7628] Office of the Director-General of Public Health, Sydney, 15th June, 1923.

IT is hereby notified, for public information, that the undermentioned persons have been duly authorised by the Board of Health as Inspectors under section 50 of the Cattle Slaughtering and Diseased Animals and Meat Act, 1902:—

As from 5th June, 1923—

Constable Thomas James Stewart, Morangarell.
Constable Arthur Stephen Hoole, Bateman's Bay.
Constable Leslie Patterson, Marsden.
Sergeant George Calman, Rylstone.
Sergeant Edward Tracey, Grenfell.
Sergeant Hubert Owen Johnstone, Coramba.
Constable Michael John McMahon, Rowena.
Constable Reuben Cox, Smithfield.
Dr. Robert James Orford, Government Medical Officer, Stroud.
Dr. Clarence Ernest Percy, Government Medical Officer, Manildra.
Dr. Frank Edwin Dawson, Government Medical Officer, Milton.
Constable Elton Harold Goldsmith Druitt, Burraga.
Sergeant Edward Kilner, Grafton.
Sergeant Colin Christopher McRae, Kiama.
Sergeant Arthur Alexander John Ford, Helensburgh.

T. H. NEELY,
Secretary.

WATER ACT, 1912 (PART II).

THE Water Conservation and Irrigation Commission has received the following applications for licenses:—

(1) Henry Dawson, pump on Slapdash Creek, por. 133, par. Stubbo, co. Bligh.
(2) John McInnes, pump on Lachlan River, por. 35, par. Ulambong, co. Dowling.

The respective L.L. Boards will publicly inquire into the applications (1) at the Court-house, Mudgee, on 4th July, 1923, at 10 a.m.; (2) Court-house, Cargelligo, on 3rd July, 1923, at 11 a.m.

H. H. DARE,
[7617] Commissioner.

WATER ACT, 1912 (PART II).

THE Water Conservation and Irrigation Commission has received the following application for license, Metropolitan L.D.:—

J. Jordan Ltd., pump, Veteran's Swamp, por. 6, ph. Botany, co. Cumberland.

The L.L. Board will publicly inquire into the application at the Lands Department, Sydney, on 26th June, 1923, at 10.30 a.m.

H. H. DARE,
[7618] Commissioner.

WATER ACT, 1912.

Application No. 689, Wagga Wagga Land Board District.

DECISION OF LOCAL LAND BOARD.

New South Wales, to wit. } Tumbarumba.

WHEREAS on the 9th and 12th days of February, 1923, it became a matter for investigation before us whether an application made by Henry Anthony Blake for a license, No. 689, for a Race taking off Boggy Creek, within portion 460, parish of Tumbarumba, county of Selwyn, Land District of Tumbarumba, should be recommended for granting or otherwise; and having taken evidence and inquired into the said matter, we find that applicant is not the owner or occupier of the site of the proposed race, and, under our separate report of this date, we have recommended refusal of his application 22-7 for a special lease of such site. We therefore recommend refusal of this application for license for Water Right.

Applicant present and deposed.

Given under our Hands, at Court-house at Tumbarumba, in the State of New South Wales, this 12th day of February, 1923.

WM. DAY, Chairman.
D. CAMERON, } Members.
C. A. ARCHER, }

[W.C. & I.C. 1922-12,044] [7494]

WATER ACT, 1912.

Application No. 435, Sydney Land Board District.

DECISION OF LOCAL LAND BOARD.

New South Wales, to wit. } W.A.L. 435, Sydney, James Bell Haughton.

WHEREAS on the 8th day of May, 1923, it became a matter for investigation before us whether the application No. 435, Sydney, under the Water Act, 1912, by James Bell Haughton, for a license for a pump on the left bank of the Hawkesbury River, on portion 24, Parish of Wilberforce, County of Cook, should be granted; and having inquired into the said matter, we hereby recommend that a license be granted in respect of a pump with a capacity of about 110 gallons per minute, to be situated on the said portion 24, in the position shown approximately by red colour on plan Exhibit B, subject to the five conditions set forth on Exhibit A herewith. We further recommend the license be for a term of five years.

Applicant present.

Given under our Hands, at the Court-house at Windsor, in the State of New South Wales, this 8th day of May, 1923.

E. W. BRIERLY, Chairman.
R. H. CLARKE, } Members.
L. D. MULLAN, }

Conditions referred to.

(1) The Water Conservation and Irrigation Commission shall have the power to regulate or absolutely stop all pumping operations should it at any time think or deem it necessary to do so in the public interests.
(2) A screen or rose with openings not more than one-quarter of an inch wide to be permanently fixed to the inlet end of the suction pipe to the satisfaction of the Water Conservation and Irrigation Commission.
(3) The licensee shall furnish the Water Conservation and Irrigation Commission, during the month of July in each year, with a return on the form provided by the said Commission, showing full particulars of the irrigation carried on by him during the preceding twelve months ending 30th June.
(4) The Water Conservation and Irrigation Commission may at any time, if it should think it necessary or desirable in the public interests, give six months' notice in writing to the holder of the license for the time being (which notice may be given by delivering the same to him, or by leaving the same at his last-known place of abode in New South Wales) of the cancellation and determination of this license, and at the expiration of six months next after the delivery or service of such notice as aforesaid, this license and all the rights conferred by it shall absolutely cease and determine, except as to any rights of action or other remedies then accrued for fees, charges for water, or otherwise.
(5) No compensation shall be payable by such Commission or the Crown, in respect of such cancellation and determination, to any person whomsoever.

[W.C. & I.C. 1923-12,112] [7298]

WATER ACT, 1912.

Application No. 429, Sydney Land Board District.

DECISION OF LOCAL LAND BOARD.

New South Wales, to wit. } W. A. A. 429, Sydney, Leslie Franklin.

WHEREAS on the 8th day of May, 1923, it became a matter for investigation before us whether the application No. 429, Sydney, under the Water Act, 1912, by Leslie Franklin for a license for a pump on the left bank of the Hawkesbury River, on Portion 62, Parish of Wilberforce, County of Cook, should be granted; and having inquired into the said matter, we hereby recommend that a license be granted in respect of a pump situated on the said portion 62, in the position shown approximately on plan, Exhibit B, subject to the five conditions set forth in Exhibit A herewith. We further recommend that the license be for a term of five years.

We further recommend that the license be for a term of five years.

Mr. R. E. Walker, Solicitor for applicant not present.

Given under our Hands at the Court-house at Windsor, in the State of New South Wales, this 8th day of May, 1923.

E. W. BRIERLY, Chairman.
R. H. CLARKE, } Members.
L. D. MULLAN, }

Conditions referred to.

(1) The Water Conservation and Irrigation Commission shall have the power to regulate or absolutely stop all pumping operations should it at any time think or deem it necessary to do so in the public interests.
(2) A screen or rose with openings not more than one-quarter of an inch wide to be permanently fixed to the inlet end of the suction-pipe to the satisfaction of the Water Conservation and Irrigation Commission.
(3) The licensee shall furnish the Water Conservation and Irrigation Commission, during the month of July in each year, with a return on the form provided by the said Commission, showing full particulars of the irrigation carried on by him during the preceding twelve months ending 30th June.

(4) The Water Conservation and Irrigation Commission may at any time, if it should think it necessary or desirable in the public interests, give six months' notice in writing to the holder of the license for the time being (which notice may be given by delivering the same to him, or by leaving the same at his last-known place of abode in New South Wales) of the cancellation and determination of this license, and at the expiration of six months next after the delivery or service of such notice as aforesaid, this license and all the rights conferred by it shall absolutely cease and determine, except as to any rights of action or other remedies then accrued for fees, charges for water or otherwise.

(5) No compensation shall be payable by such Commission or the Crown, in respect of such cancellation and determination, to any person whomsoever.

[W.C. & I.C. 1923-12,013] [7299]

WATER ACT, 1912.

Application No. 433, Sydney Land Board District.

DECISION OF LOCAL LAND BOARD.

New South Wales, to wit. } W. A. A. 429, Sydney, Leslie Franklin.

WHEREAS on the 8th day of May, 1923, it became a matter for investigation before us whether the application No. 433, Sydney, under the Water Act, 1912, by William Fenton Brown, for a license for a pump on the right bank of the Hawkesbury River, on portion 9, Parish of Cornelia, County of Cumberland, should be granted; and having inquired into the said matter, we recommend that a license be granted in respect of a pump with a capacity of about 110 gallons per minute, to be situated on the said portion, in the position shown approximately by red colour on Exhibit B, subject to the five conditions set forth in Exhibit A.

We further recommend the license be for a term of five years.

Applicant present.

Given under our Hands, at the Court-house, at Windsor, in the State of New South Wales, this 8th day of May, 1923.

E. W. BRIERLY, Chairman.
R. H. CLARKE, } Members.
L. D. MULLAN, }

Conditions referred to.

(1) The Water Conservation and Irrigation Commission shall have the power to regulate or absolutely stop all pumping operations should it at any time think or deem it necessary to do so in the public interests.

(2) A screen or rose with openings not more than one-quarter of an inch wide to be permanently fixed to the inlet end of the suction pipe to the satisfaction of the Water Conservation and Irrigation Commission.

(3) The licensee shall furnish the Water Conservation and Irrigation Commission, during the month of July in each year, with a return on the form provided by the said Commission, showing full particulars of the irrigation carried on by him during the preceding twelve months ending 30th June.

(4) The Water Conservation and irrigation Commission may at any time, if it should think it necessary or desirable in the public interests, give six months' notice in writing to the holder of the license for the time being (which notice may be given by delivering the same to him, or by leaving the same at his last-known place of abode in New South Wales) of the cancellation and determination of this license, and at the expiration of six months next after the delivery or service of such notice as aforesaid, this license and all the rights conferred by it shall absolutely cease and determine, except as to any rights of action or other remedies then accrued for fees, charges for water, or otherwise.

(5) No compensation shall be payable by such Commission or the Crown in respect of such cancellation and determination to any person whomsoever.

[W.C. & I.C. 1923-12,098] [7318]

WATER ACT, 1912.

Application No. 436, Sydney Land Board District.

DECISION OF LOCAL LAND BOARD.

New South Wales, to wit. } W.A.A. 436, Sydney, John Wesley Mitchell.

WHEREAS on the 8th day of May, 1923, it became a matter for investigation before us whether the application, No. 436, Sydney, under the Water Act, 1912, by John Wesley Mitchell, for a license for a pump on the left bank of the Hawkesbury River, on portion 72, Parish of Wilberforce, County of Cook, should be granted; and having inquired into the said matter, we hereby recommend the license be granted in respect of a pump, with a capacity of about 310 gallons per minute, situated on the said portion 72, in the position shown approximately in red colour on plan, Exhibit B, subject to the five conditions set forth in Exhibit A herewith. We further recommend the license be for the period of five years.

Applicant present.

Given under our Hands, at the Court-house at Windsor, in the State of New South Wales, this 8th day of May, 1923.

E. W. BRIERLY, Chairman.
R. H. CLARKE, }
L. D. MULLAN, } Members.

Conditions referred to.

(1) The Water Conservation and Irrigation Commission shall have the power to regulate or absolutely stop all pumping operations should it at any time think or deem it necessary to do so in the public interests.

(2) A screen or rose with openings not more than one-quarter of an inch wide to be permanently fixed to the inlet end of the suction-pipe to the satisfaction of the Water Conservation and Irrigation Commission.

(3) The licensee shall furnish the Water Conservation and Irrigation Commission, during the month of July in each year, with a return on the form provided by the said Commission, showing full particulars of the irrigation carried on by him during the preceding twelve months ending 30th June.

(4) The Water Conservation and Irrigation Commission may at any time, if it should think it necessary or desirable in the public interests, give six months' notice in writing to the holder of the license for the time being (which notice may be given by delivering the same to him, or by leaving the same at his last-known place of abode in New South Wales) of the cancellation and determination of this license, and at the expiration of six months next after the delivery or service of such notice as aforesaid, this license and all the rights conferred by it shall absolutely cease and determine, except as to any rights of action or other remedies then accrued for fees, charges for water, or otherwise.

(5) No compensation shall be payable by such Commission or the Crown, in respect of such cancellation and determination, to any person whomsoever.

[W.C. & I.C. 1923-12,094] [7300]

WATER ACT, 1912.

Application No. 697, Wagga Wagga Land Board District.

DECISION OF LOCAL LAND BOARD.

New South Wales, to wit. } Cootamundra.

WHEREAS on the 16th day of May, 1923, it became a matter for investigation before us whether an application made by John Thomas Stratton, No. 697, Wagga Wagga, under part II of the Water Act, 1912, for a license for a dam and pump on Cootamundry Creek, Parish of Cootamundry, County of Harden, Jindalee Shire, should be recommended, or otherwise dealt with; and having inquired into the said matter, we find that applicant is the occupier of the land on and adjoining which the work is situated. There

being in our opinion no objection in the public interest, we recommend the issue of a license as applied for, for a period of five years, subject to the Conditions numbered 1 to 6, set forth on Exhibit "A."

Mr. Robison, Solicitor for and with applicant.

Given under our Hands, at Court-house, at Cootamundra, in the State of New South Wales, this 16th day of May, 1923.

T. W. IRISH, Chairman.
JAMES J. BUTLER, } Members.
HENRY JOSEPH CROWE, }

Conditions referred to.

(1) Level of crest of concrete weir to be fixed at 2·47 feet below a Bench Mark established on the right bank of the creek, particulars of which are in the Office of the Water Conservation and Irrigation Commission.
(2) The Water Conservation and Irrigation Commission shall have the power to regulate or absolutely stop all pumping operations should it at any time think or deem it necessary to do so in the public interests.
(3) A screen or rose with openings not more than one-quarter of an inch wide to be permanently fixed to the inlet end of the suction-pipe to the satisfaction of the Water Conservation and Irrigation Commission.
(4) The whole of the work to be maintained to the satisfaction of the Water Conservation and Irrigation Commission.
(5) The Water Conservation and Irrigation Commission may at any time, if it should think it necessary or desirable in the public interests, give six months' notice in writing to the holder of the license for the time being (which notice may be given by delivering the same to him, or by leaving the same at his last-known place of abode in New South Wales) of the cancellation and determination of this license, and at the expiration of six months next after the delivery or service of such notice as aforesaid, this license and all the rights conferred by it shall absolutely cease and determine, except as to any rights of action or other remedies then accrued for fees, charges for water, or otherwise.
(6) No compensation shall be payable by such Commission or the Crown, in respect of such cancellation and determination, to any person whomsoever.

[W.C. & I.C. 1922-12,125] [7493]

NOTICE UNDER REAL PROPERTY ACT.

APPLICATIONS by the undermentioned have been made to bring the lands respectively described under the provisions of the Real Property Act. Caveats may be lodged on or before the respective dates mentioned.

No. 22,057. William Fagan, 19 a. 3 r. 20¼ p., on Galston-rd., and on the road from Dural, part por. 64 (psh.), Shire Hornsby, psh. North Colah, co. Cumberland. 15th August, 1923.

No. 23,117. Mary Elizabeth McKinlay, and Permanent Trustee Company of New South Wales Limited, 16¾ sq. ft., part allot. 13, sec. 53, near Kent-st., Sydney. 3rd August, 1923.

No. 23,907. James Burleigh Sharp, 158 a. 3 r. 21 p., known as Greenhills, por. 1 (psh.), psh. Nacka Nacka, co. Wynyard. 20th July, 1923.

No. 23,931. Blanch Acott, 22¾ p., part lots 37, 38, and 39, Francesville Este., Shortland-st., Lidcombe. 20th July, 1923.

No. 23,934. The National Bank of Australasia Limited, 3¼ p., incl. No. 52 King-st., Sydney. 20th July, 1923.

No. 24,262. General Chemical Company Limited. 1 a. 3 r. 35 p., at intersecn. of Duck Ck. and Great Western rd., Mun. Auburn. 20th July, 1923.

No. 24,283. Herbert John Kinsman, 27 a. 2 r. 32 p., part por. 5 (psh.), on the Great Southern rd., at Herbert's Hill, Mun. Camden, psh. Narellan, co. Cumberland. The applicant claims title, partly, by possession. 20th July, 1923.

No. 24,562. Alfred Edward Fowler, 2 a. 1 r. 20½ p. on the Great Southern Railway, in Dumaresq-st., Campbelltown. 15th August, 1923.

No. 24,702. James Alexander Sydney Stewart, 50 a., ex. pub. rd., on Bobin Ck. and eastern branch of Dingo Ck., por. 4 (psh.), psh. Bobin, co. Macquarie. 20th July, 1923.

No. 24,752. Mark Sumner, 6½ p., incl. No. 52 Underwood-st., Paddington. 20th July, 1923.

No. 24,798. Albert Jack Harris, 6 a. 1 r. 27½ p., lot 330, Campbellfields Este., Cumberland-rd., Ingleburn. 20th July, 1923.

No. 24,801. George Bayley Smith, 12 a. 1 r. 1½ p., 10 a. 16¾ p., 7 a. 3 r. 36 p., front. Fraser, Arthur, Francis, Elsie, and Bates sts., Homebush. 20th July, 1923.

No. 24,826. Burris James Black, 34½ p., incl. Le Como, No. 66 Railway-pde. South, Burwood. 20th July, 1923.

No. 24,827. Hugh Baron Bignold, 19¼ p., incl. Kheri, Peel-st., Milson's Point. 20th July, 1923.

No. 24,843. Colin Nelson, 8¼ p., part lots 5 and 6, Paddington Este., Belmore-lane, Paddington. 20th July, 1923.

No. 24,868. William James Bradshaw, 3 r. 39¾ p., front. Aubin, Thrupp, and Harriette sts., Neutral Bay. 20th July, 1923.

No. 24,873. Thomas Pearson, 33 p., incl. No. 91, Archer-st., Chatswood. 20th July, 1923.

No. 24,888. Esther Beashel, Grace Margaret Beashel, 10¼ p., incl. Heremai, No. 248 Moore Park rd., Sydney. 20th July, 1923.

Diagrams delineating these lands may be inspected at the Land Titles Office, Sydney.

W. G. H-WILLIAMS,
Registrar-General.

15th June, 1923. [7627]

[7614] Registrar-General's Department,
Sydney, 13th June, 1923.

IT is hereby notified that, in conformity with the provisions of the Registration of Births, Deaths, and Marriages Act, 1899, the undermentioned officiating Ministers have been registered at this office, on the dates specified, for the celebration of Marriages:—

PRESBYTERIAN CHURCH OF AUSTRALIA IN THE STATE OF NEW SOUTH WALES.

No. 5489, Reverend Frank Charles, Walgett, 31st May, 1923.

METHODIST CHURCH OF AUSTRALASIA IN NEW SOUTH WALES.

No. 5490, Mr. Wesley Tredinnick, Canbelego, 2nd June, 1923.

ROMAN CATHOLIC CHURCH (DIOCESE OF MAITLAND).

No. 2205, Reverend Michael Keenan, Stockton, 5th June, 1923.

CHURCH OF ENGLAND (DIOCESE OF SYDNEY).

No. 5491, Reverend Archibald George Halliday, Severn, 122 Newington-road, Marrickville, 7th June, 1923.

ROMAN CATHOLIC CHURCH (ARCH-DIOCESE OF SYDNEY).

*No. 5336, Reverend Joseph John McGovern, Lithgow, 8th June, 1923.

*Previously registered as Reverend Joseph McGovern.

W. G. H-WILLIAMS,
Registrar-General.

[7615] Registrar-General's Department,
Sydney, 13th June, 1923.

IT is hereby notified that, in conformity with the provisions of the Registration of Births, Deaths, and Marriages Act, 1899, the changes of Residence of the undermentioned officiating Ministers have been duly registered at this office on the dates specified:—

METHODIST CHURCH OF AUSTRALASIA IN NEW SOUTH WALES.

No. 4364, Reverend Herbert Wheen Woodhouse, from Glen Innes to New Lambton, 31st May, 1923.

ROMAN CATHOLIC CHURCH (DIOCESE OF MAITLAND).

No. 4864, Reverend John Patrick Kelly, from Muswellbrook to Denman, 5th June, 1923.

CHURCH OF ENGLAND (DIOCESE OF GOULBURN).

No. 3466, Reverend Cyril Bligh Elwin, from Manly to Berridale, 5th June, 1923.

No. 5085, Reverend George Francis William James Pyke, Th.L., from Albury to Adelong, 5th June, 1923.

No. 4089, Reverend James Mann Thomas, from Adelong to Holbrook, 5th June, 1923.

W. G. H-WILLIAMS,
Registrar-General.

[7616] Registrar-General's Department, Sydney, 13th June, 1923.

IT is hereby notified that the undermentioned officiating Ministers, having left the State, have ceased to be registered at this office for the celebration of Marriages, in conformity with the provisions of the Registration of Births, Deaths, and Marriages Act, 1899:—

Church of England (Diocese of Goulburn).

No. 3195, Reverend Henry Ellerker Lewin, Bodalla.
No. 3001, Reverend Horace Edward Hetherington, Greenwich-road, Greenwich.

W. G. H-WILLIAMS,
Registrar-General.

[7626] New South Wales Medical Board, 13th June, 1923.

LEGALLY QUALIFIED MEDICAL PRACTITIONERS.

WE, the undersigned, the President and Members of the New South Wales Medical Board, appointed by His Excellency the Governor, under the enactments providing for the registration of Legally Qualified Medical Practitioners in the State of New South Wales, do hereby certify that the undermentioned persons have submitted to this Board the necessary testimonials and qualifications:—

4410. Abramovitch, Suzane, M.B., Ch.M., 1923. (100 Alice-street, Newtown).
4408. Bostock, John, M.R.C.S. Eng., 1913; L.R.C.P., Lond., 1913; M.B., Bac. Surg., 1914, Univ. Lond. (Mental Hospital, Callan Park.)
4409. Featherstone, Frank Reginald, L.R.C.P., Edin., 1901; L.R.C.S., Edin, 1901; L.F.P.S. Glas., 1901; L.A.S., Lond., 1900. (Red Cross Home, Turramurra.)
4411. Finlay, Clyde Cecil, M.B., Ch.M., 1923, Univ. Sydney. (2 Orr-street, Bondi.)
4416. Fraser, Stuart, M.B., Bac. Surg., 1923, Univ. Melbourne. (Lismore.)
4417. Ley, Thomas Urban, M.B., Bac. Surg., 1922, Univ. Melbourne. (Wagga Wagga.)
4414. Monson, Robert Bernard Pearson, M.B., Ch.B., 1911, M.D., 1916, Univ. New Zealand, F.R.C.S., Edin., 1921. (Macquarie-street, Sydney.)
4412 Murray, Angus Johnston, M.B., Ch.M., 1923, Univ. Sydney. (R.P.A. Hospital.)
4415. Thomson, John Gemmill, L.R.C.P., Edin., 1893, L.R.C.S., Edin., 1893, L.F.P.S., Glas., 1893. (Marlow-street, Campsie.)
4413. Williams, Darcy Ambrose, M.B., Ch.M., 1923, Univ. Sydney. (73 The Boulevard, Dulwich Hill.)

For Additional Registrations.

4312. Allard, Edith Victoria, Ch.M., 1923, Univ. Sydney.
4313. Anderson Stuart, Bouverie Primrose, Ch.M., 1923, Univ. Sydney.
4308. Andrew, Marshall, Ch.M., 1923, Univ. Sydney.
4314. Ashby, Harry Lawton, Ch.M., 1923, Univ. Sydney.
4315. Back, Robert Fergus, Ch.M., 1923, Univ. Sydney.
4316. Barton, Nathaniel Dunbar, Ch.M., 1923, Univ. Sydney.
4317. Bates, Doris Crystal, Ch.M., 1923, Univ. Sydney.
4318. Braddon, Paul Dudley, Ch.M., 1923, Univ. Sydney.
4319. Burnett, Roland Kent, Ch.M., 1923, Univ. Sydney.
4320. Bye, William Alick, Ch.M., 1923, Univ. Sydney.
4321. Byrne, Vincent Charles, Ch.M., 1923, Univ. Sydney.
4309. Campbell, Reid Innes, Ch.M., 1923, Univ. Sydney.
4322. Carroll, Herbert Buckworth, Ch.M., 1923, Univ. Sydney.
4323. Carruthers, Douglas Gordon, Ch.M., 1923, Univ. Sydney.
4407. Champion, Charles Geoffrey, Ch.M., 1923, Univ. Sydney.
4324. Chesterman, John Nicholson, Ch.M., 1923, Univ. Sydney.
4325. Coles, Joseph Harry, Ch.M., 1923, Univ. Sydney.
4326. Colwell, Alan Rudford, Ch.M., 1923, Univ. Sydney.
4327. Cooper, Arthur George Stening, Ch.M., 1923, Univ. Sydney.
4340. Cramsie, Jack Halling, Ch.M., 1923, Univ. Sydney.
4329. Davey, Richard Duncan, Ch.M., 1923, Univ. Sydney.
4403. Dawes, Sydney Robinson, Ch.M., 1923, Univ. Sydney.
4330. Dods, Lorimer Fenton, Ch.M., 1923, Univ. Sydney.
4333. Duke, Charles Leslie Swinnerton, Ch. M., Univ. Sydney.
4334. Durie, Ethel Beatrix, Ch.M., 1923, Univ. Sydney.
4335. Elliot Smith, Mervyn Harrie, Ch.M., 1923, Univ. Sydney.
4336. Elliott, Mervyn Everard Hay, Ch.M., 1923, Univ. Sydney.
4338. Evans, Arnold Stratfull, Ch.M., 1923, Univ. Sydney.
4365. Fletcher, Robert Horner, Ch.M., 1923, Univ. Sydney.
4339. Frew, Charles Alexander, Ch.M., 1923, Univ. Sydney.
4342. Guiney, Clarence Michael, Ch.M., 1923, Univ. Sydney.
4343. Hales, Marjorie Frances, Ch.M., 1923, Univ. Sydney.
4344. Halliday, John Howell, Ch.M., 1923, Univ. Sydney.
4345. Hamilton, Marie Montgomerie, Ch.M., 1923, Univ. Sydney.
4405. Hankins, Sydney Hamilton, Ch.M., 1923, Univ. Sydney.
4346. Harpur, Malcolm Denholme Hunter, Ch.M., 1293, Univ. Sydney.
4347. Harris, Richard Guy Septimus, Ch.M., 1923, Univ. Sydney.
4349. Harrison, Alfred Quirk Ogilvie, Ch.M., 1923, Univ. Sydney.
4351. Hiatt, Stanley Charles Matthew, Ch.M., 1923, Univ. Sydney.
4352. Holliday, Roy Bowman, Ch.M., 1923, Univ. Sydney.
4310. Horn, Harold William, Ch.M., 1923, Univ. Sydney.
4353. Horn, Louis Julius, Ch.M., 1923, Univ. Sydney.
4354. Hotten, William Ivor Townsend, Ch.M., 1923, Univ. Sydney.
4356. Jeremy, Richmond, Ch.M., 1923, Univ. Sydney.
4357. Kendall, Albert Edward Hume, Ch.M., 1923, Univ. Sydney.
4358. Kennedy, Arthur James, Ch.M., 1923, Univ. Sydney.
4360. Klein, Keith, Ch.M., 1923, Univ. Sydney.
4361. Lawes, Charles Henry Wickham, Ch.M., 1923, Univ. Sydney.
4362. Levy, Jack, Ch.M., 1923, Univ. Sydney.
4363. Lewis, Blake Hammond, Ch.M., 1923, Univ. Sydney.
4364. Lukin, Francis William Rennick, Ch.M., 1923, Univ. Sydney.
4366. Lynch, Alban Joseph, Ch.M., 1923, Univ. Sydney.
3663. McCredie, Donald Walter, Ch.M., 1923, Univ. Sydney.
4367. McCredie, Frank Campbell, Ch.M., 1923, Univ. Sydney.
4368. Macdonald, Roderick Hector, Ch.M., 1923, Univ. Sydney.
4406. McFadden, Agnes Sophia, Ch.M., 1923, Univ. Sydney.
4369. Magnus, Alexander Noel, Ch.M., 1923, Univ. Sydney.
4370. Matheson, William Harlow, Ch.M., 1923, Univ. Sydney.
4371. Miles, Eric Hilton, Ch.M., 1923, Univ. Sydney.
4372. Money, Reginald Angel, Ch.M., 1923, Univ. Sydney.
4373. Morgan, John, Ch.M., 1923, Univ. Sydney.
4374. Murphy, Eric Lascelles, Ch.M., 1923, Univ. Sydney.
4375. Opit, Leon, Ch.M., 1923, Univ. Sydney.
4376. Ostinga, Alex. James, Ch.M., 1923, Univ. Sydney.
4377. Parker, Douglas William Leigh, Ch.M., 1923, Univ. Sydney.
4378. Ponton, Ronald George, Ch.M., 1923, Univ. Sydney.
4379. Pritchard, Denis Adrian, Ch.M., 1923, Univ. Sydney.
4380. Rankin, Robert Lionel, Ch.M., 1923, Univ. Sydney.
4381. Raymond, Roland Lionel, Ch.M., 1923, Univ. Sydney.
4382. Sheehy, Margaret Mary Madeleine, Ch.M., 1923, Univ. Sydney.
4384. Shineberg, Solomon, Ch.M., 1923, Univ. Sydney.
4385. Steel, Ernest McAustin, Ch.M., 1923, Univ. Sydney.
4386. Steel, Robert Stanley, Ch.M., 1923, Univ. Sydney.
4387. Stephen, Bruce Alexander, Ch.M., 1923, Univ. Sydney.
4389. Stobo, Joyce Seldon, Ch.M., 1923, Univ. Sydney.
4391. Taylor, Henry John, Ch.M., 1923, Univ. Sydney.
4392. Thomas, Alfred Strickland, Ch.M., 1923, Univ. Sydney.
4393. Wallack, Richard, Ch.M., 1923, Univ. Sydney.

4394. Vickery, Colin Edward, Ch.M., 1923, Univ. Sydney.
4395. Vickery, Donald George Roberts, Ch.M., 1923, Univ. Sydney.
4397. Walters, Cecil Julian Manning, Ch.M., 1923, Univ. Sydney.
4398. Watson, Albert Leslie, Ch.M., 1923, Univ. Sydney.
4311. Will, Ewan Murray, Ch.M., 1923, Univ. Sydney.
4399. Wise, Allen Glendenning, Ch.M., 1923, Univ. Sydney.
4400. Witts, Fannie Eva, Ch.M., 1923, Univ. Sydney.
4401. Woods, Jack McKenzie, Ch.M., 1923, Univ. Sydney.

And we do hereby declare that the persons whose names are herein mentioned are entitled to be deemed Legally Qualified Medical Practitioners, in terms of, and in accordance with, the provisions of the aforesaid enactments.

T. STORIE DIXSON, M.B., Ch.M., President.
W. H. CRAGO, M.R.C.S., L.R.C.P.
EDWD. J. JENKINS, M.D.
A. MURRAY WILL, M.B., Ch.M.
ROBT. H. TODD, M.D., F.R.C.S. Irel.
W. G. ARMSTRONG, M.B., Ch.M., D.P.H.
G. H. ABBOTT, B.A., M.B., Ch.M.

Metropolitan Board of Water Supply and Sewerage, Sydney, 22nd May, 1923.

NOTICE TO LAY SERVICE PIPES.

NOTICE TO THE OWNERS OF TENEMENTS AND PREMISES IN—

Canterbury: Byron-street, from Beamish-street to Beamish-road; Beamish-road, from Byron-street to existing main (60,429).
Enfield: Hillcrest-avenue, from Dean-street northerly 229 yards (60,411).
Fairfield: Woodville-road, from Southern-road to New-street; New-street, from Woodville-road westerly 300 yards (60,415); Henry-street, from Railway-crescent easterly 121 yards (60,400); Henry-street, from existing main southerly 20 yards (60,419).
Granville: Abbott-street, from existing main to Cohen-street; Cohen-street, from Abbott-street to May-street; May-street, from Cohen-street to existing main (60,324); Clyde-street, from Fourth-street to Third-street (60,347).
Kogarah: Belmore-road, from Gallipoli-street to Maher-street (60,332).
Hornsby: Loftus-street, from Pennant Hills road to Victoria-road; Killaloe-street, from Loftus-street to Wilson-street (80,263); Cheltenham-road, from Sutherland-road north-easterly 177 yards (80,245).
Manly: Jamieson-avenue, from Old Pittwater road westerly 192 yards (80,257).
Prospect and Sherwood: Braeside-road, from Merrylands-road to Old Prospect road (80,197); Burford-street, from Merrylands-road to The Avenue (80,226); Davies-street, from Merrylands-road to Henson-street (80,213).

And the various private streets, lanes, courts, and alleys opening thereunto.

THE main pipe in the said street having been laid down, the owners of all tenements and premises situated at above are hereby required, on or before the fifth day of July next, to cause a proper pipe and stop-cocks to be laid, so as to supply water from the main pipe to such tenements and premises.

G. H. SOUTHWICK,
Inspector to the Board of Water Supply
[7193] and Sewerage.

Metropolitan Board of Water Supply and Sewerage, Sydney, 29th May, 1923.

NOTICE TO LAY SERVICE PIPES.

NOTICE TO THE OWNERS OF TENEMENTS AND PREMISES IN—

Auburn: Pine-street, from Park-road to Gordon-street (60,413); St. Hellier's road, from existing main to existing main (60,378).
Concord: Cross-street, from Station-street to Wellbank-road (60,421).
Kogarah: Frederick-street, from Rosa-street to Ada-street; Ada-street, from Frederick-street northerly 191 yards (60,337).
Lidcombe: Patrick-street, from Alphin-street easterly 101 yards (60,382).
Blacktown: Railway property, from Railway-parade to road of access; road of access, from railway property to unnamed road; unnamed road, from road of access westerly 641 yards; unnamed road, from end of 6-inch main to Doonside-road (80,228).
Hornsby: Smith-street, from Laurel-avenue to Pembroke-street (80,242); Stanley-street, from existing main to Chester-street (80,249).
Manly: Oyama-avenue, from Addison-road easterly and northerly 82 yards (80,258).
Prospect and Sherwood: Addlestone Row, from The Avenue northerly 172 yards (80,260).

And the various private streets, lanes, courts, and alleys opening thereunto.

THE main pipe in the said streets having been laid down, the owners of all tenements and premises situated at above are hereby required on or before the thirteenth day of July next, to cause a proper pipe and stop-cocks to be laid, so as to supply water from the main pipe to such tenements and premises.

G. H. SOUTHWICK,
Inspector to the Board of Water Supply
[7429] and Sewerage.

Metropolitan Board of Water Supply and Sewerage, Sydney, 6th June, 1923.

NOTICE TO LAY SERVICE PIPES.

NOTICE TO THE OWNERS OF TENEMENTS AND PREMISES IN—

Canterbury: Trevenar-street, from King-street to Goodlet-street; Goodlet-street, from existing main to Melville-street; Melville-street, from Goodlet-street to Ettrick-street (60,424).
Concord: Beaconsfield-avenue, from Crane-street north-easterly 193 yards (60,432); Heath-street, from existing main to Major Bay road; Major Bay road, from Heath-street northerly 98 yards (60,458).
Granville: Wynyard-street, from Woodville-road easterly 205 yards (60,397).
Kogarah: Prince Edward street, from English-street to Station-street (60,431).
Waverley: Dickson-street, from Murray-street to Bronte-street (60,438).
Blacktown: Reynolds-avenue, from Fitzwilliam-road to Old Windsor road (80,217).
Hunter's Hill: Right of way, from Crescent-street westerly 92 yards (80,254).
Ryde: Isabel-street, from Lane Cove road to Smith-street (80,270).

And the various private streets, lanes, courts, and alleys opening thereunto.

THE main pipe in the said streets having been laid down, the owners of all tenements and premises situated at above are hereby required, on or before the twentieth day of July next, to cause a proper pipe and stop-cocks to be laid, so as to supply water from the main pipe to such tenements and premises.

G. H. SOUTHWICK,
Inspector to the Board of Water Supply
[7498] and Sewerage.

Metropolitan Board of Water Supply and Sewerage, Sydney, 1st May, 1923.

NOTICE TO LAY SERVICE PIPES.

NOTICE TO THE OWNERS OF TENEMENTS AND PREMISES IN—

Concord: Melbourne-street, from existing main to Alexandra-street (60,399).
Drummoyne: Brent-street, from Undine-street to Seabrook-avenue: Seabrook-avenue, from Brent-street to Barnstable-road (60,410).
Granville: Cross-street, from existing main to existing main (60,334).
Waverley: Tower-street, from Young-street to Jenson-avenue (60,407).
Blacktown: Toongabbie-road, from Targo-road to Portico-avenue; Portico-avenue, from Toongabbie-road northerly 159 yards (80,216); Patrick-street, from Alpha-street northerly 116 yards; Patrick-street, from Alpha-street southerly 142 yards (80,221).
Manly: Collingwood-street, from Pittwater-road to Queenscliff-road (80,244).

And the various private streets, lanes, courts, and alleys opening thereunto.

THE main pipe in the said street having been laid down, the owners of all tenements and premises situated at above, are hereby required on or before the fifteenth day of June next to cause a proper pipe and stopcocks to be laid, so as to supply water from the main pipe to such tenements and premises.

G. H. SOUTHWICK,
Inspector to the Board of Water Supply
[6793] and Sewerage.

Metropolitan Board of Water Supply and Sewerage,
Sydney, 12th June, 1923.

NOTICE TO LAY SERVICE PIPES.

Notice to the Owners of Tenements and Premises in—

Hunter's Hill: High-street, from Blaxland-street to Earl-street; Earl-street, from High-street to existing main (80,231).

Prospect and Sherwood: Oramzi-road, from existing main west and south 782 yards (80,262); King's Way, from Station-street to Freame-avenue (80,208).

Ryde: Amiens-street, from existing main to Clare-street; Clare-street, from Amiens-street to Ferndale-avenue; Ferndale-avenue, from Clare-street easterly 119 yards (80,269).

Ashfield: West-street, from Croydon-street easterly 116 yards (60,434); Comet-street, from Alt-street easterly 99 yards (60,445); Frederick-street, from Parramatta-road to Henry-street; Earl-street, from Parramatta-road to Henry-street; Page-street, from Parramatta-road to Henry-street (60,454).

Hurstville: Cambridge-street, from existing main to existing main (60,394).

And the various private streets, lanes, courts, and alleys opening thereunto.

THE main pipe in the said street having been laid down, the owners of all tenements and premises situated at above, are hereby required on or before the twenty-seventh day of July next, to cause a proper pipe and stop-cocks to be laid, so as to supply water from the main pipe to such tenements and premises.

G. H. SOUTHWICK,
Inspector to the Board of Water Supply
[7606] and Sewerage.

Metropolitan Board of Water Supply and Sewerage,
Sydney, 8th May, 1923.

NOTICE TO LAY SERVICE PIPES.

Notice to the Owners of Tenements and Premises in—

Canterbury: Yangoora-road, from Garrong-road to Wangee-road (60,401).

Granville: Robertson-street, from existing main to Guildford-road (60,355).

Randwick: Kennedy-street, from Barker-street to Haig-street (60,393).

Waverley: George-street, from Old South Head road to Peel-street (60,418); Dellview-street, from existing main to Tamarama-avenue; Tamarama-avenue, from Dellview-street easterly 89 yards (60,398).

Manly: Hilltop-crescent, from Ashley-parade to Austin-street (80,238).

Willoughby: McClelland-street, from existing main to Victoria-avenue; Victoria-avenue, from McClelland-street to Robert-street; Robert-street, from existing main to Victoria-avenue; Fourth-avenue, from Robert-street to McClelland-street (80,212); Bedford-street, from existing main to Warrane-road; Warrane-road, from Bedford-street to existing main (80,248).

And the various private streets, lanes, courts, and alleys opening thereunto.

THE main pipe in the said streets having been laid down, the owners of all tenements and premises situated at above, are hereby required, on or before the twenty-second day of June next, to cause a proper pipe and stop-cocks to be laid, so as to supply water from the main pipe to such tenements and premises.

G. H. SOUTHWICK,
Inspector to the Board of Water Supply
[6929] and Sewerage.

Metropolitan Board of Water Supply and Sewerage,
Sydney, 15th May, 1923.

NOTICE TO LAY SERVICE PIPES.

Notice to the Owners of Tenements and Premises in—

Ashfield: Dobroyde-parade, from Wolseley-street easterly 133 yards (60,428); Scott-street, from existing main to Dalmar-street (60,409).

Concord: Corby-avenue, from existing main south-easterly 57 yards (60,280).

Drummoyne: Janet-street, from existing main to Clements-street; Clements-street, from Miller-street westerly 227 yards; Burnell-street, from Miller-street westerly 368 yards (60,406).

Granville: Rowley-road, from Rawson-street northerly 355 yards (60,396).

Rockdale: Park-avenue, from existing main to Wolli Creek road; Godfrey-street, from Curtis-street to Park-avenue (60,368).

Rockdale: George-street, from King-street south-westerly 45 yards (60,369).

Lane Cove: Kimberley-avenue, from existing main to Cobden-avenue; Cobden-avenue, from Kimberley-avenue to Lane Cove road (80,230).

Manly: Woodland-street, from Lombard-street to Harbord-street; Griffiths-street, from existing main to Woodland-street (80,239).

Mosman: Hopetoun-avenue, from existing main to Kirkoswold-avenue (80,240).

And the various private streets, lanes, courts, and alleys opening thereunto.

THE main pipe in the said streets having been laid down, the owners of all tenements and premises situated at above are hereby required, on or before the twenty-ninth day of June next, to cause a proper pipe and stop-cocks to be laid, so as to supply water from the main pipe to such tenements and premises.

G. H. SOUTHWICK,
Inspector to the Board of Water Supply
[7076] and Sewerage.

HUNTER DISTRICT WATER SUPPLY AND SEWERAGE BOARD.

Notice to lay Service Pipes.

Notice to the owner, occupier, or mortgagee (as the case may be) of tenements and premises situated in—

Cessnock Shire (Rutherford): Singleton-road, from Rutherford Reservoir westerly 2,640 yards to Racecourse.

Cessnock Shire (Homeville): Green-street, from Station-street westerly 98 yards.

Tarro Shire (Stanford Merthyr): Maitland-street, from end of existing watermain south-westerly 74 yards.

THE main pipe in the said streets having been laid down, the owner, occupier, or mortgagee (as the case may be) of tenements and premises situated as above is hereby required, on or before the 6th July, 1923, to cause a proper pipe and stop-cocks to be laid, so as to supply water from the main pipe to such tenements and premises.

ALFRED E. FRY,
Board's Office, Newcastle, Secretary.
21st May, 1923. [7171]

HUNTER DISTRICT WATER SUPPLY AND SEWERAGE BOARD.

Notice to Lay Service Pipes.

Notice to the owner, occupier, or mortgagee (as the case may be) of tenements and premises situated in—

Lake Macquarie Shire (Toronto): Cary-street, from North-street to Bath-street.

Newcastle: Farquhar-street, from end of existing watermain north-easterly to Kemp-street; Kemp-street, from end of existing watermain north-westerly to Farquhar-street; Union-street, from end of existing watermain south-westerly to Kemp-street.

Lambton: Womboin-road, from end of existing watermain at Orlando-road, easterly 77 yards.

Waratah: Scholey-street, from Valencia-street south-easterly 113 yards; Hart-street, from end of existing watermain south-westerly to Scholey-street; Villiers-street, from Valencia-street to Roe-street; Murray-square, from Nelson-street westerly, southerly, and easterly, returning to Nelson-street.

THE main pipe in the said streets having been laid down, the owner, occupier, or mortgagee (as the case may be) of tenements and premises situated as above is hereby required, on or before the 27th July, 1923, to cause a proper pipe and stop-cocks to be laid, so as to supply water from the main pipe to such tenements and premises.

ALFRED E. FRY,
Board's Office, Newcastle, Secretary.
11th June, 1923. [7631]

HUNTER DISTRICT WATER SUPPLY AND SEWERAGE BOARD.

NOTICE TO LAY SERVICE PIPES.

NOTICE to the owner, occupier, or mortgagee (as the case may be) of tenements and premises situated in—

Newcastle: Ravenshaw-street, from Bull-street to Parry-street.

Waratah: Christoe-road, from end of existing watermain easterly 220 yards towards Crescent-road.

Lake Macquarie Shire and Merewether: Date-street, from end of existing watermain near Case-street to Moira-street; Rifle-street, from Union-street to Date-street.

Merewether: Ulick-street, from Fellows-street easterly 90 yards.

Hamilton: Darling-street, from Gordon-avenue to Stewart-street; Cram-street, from Elliott-street to Stewart-avenue; Stewart-avenue, from Turnbull-street to Gordon-avenue; Cram-street, from Elliott-street to Porcher-street; Beaumont-street, from Darling-street to Pulver-street.

Lambton: Durham-road, from Karoola-road easterly 110 yards; Chilcott-street, from Morehead-street westerly 253 yards.

Lake Macquarie Shire (Cardiff): John-street, from Russell-street to Macquarie-road; Macquarie-road, from John-street to Arthur-street; Arthur-street, from Macquarie-road to Queen's-avenue; Marianne-street, from Main-road 140 yards to end of street; Unnamed street, from end of existing watermain easterly 100 yards from Marianne-street; Harrison-street, from end of existing watermain southerly 132 yards to Main-road; Mary-street, from Thomas-street southerly 102 yards.

THE main pipe in the said streets having been laid down, the owner, occupier, or mortgagee (as the case may be) of tenements and premises situated as above is hereby required, on or before the 6th July, 1923, to cause a proper pipe and stop-cocks to be laid, so as to supply water from the main pipe to such tenements and premises.

ALFRED E. FRY,
Secretary.

Board's Office, Newcastle,
21st May, 1923. [7170]

HUNTER DISTRICT WATER SUPPLY AND SEWERAGE BOARD.

NOTICE TO LAY SERVICE PIPES.

NOTICE to the owner, occupier, or mortgagee (as the case may be) of tenements and premises situated in—

Cessnock Shire (Kurri Kurri): Stanford-street, from Deakin-street south-easterly 121 yards; Taylor's-lane, from Aberdare-street north-westerly 114 yards.

THE main pipe in the said streets having been laid down, the owner, occupier, or mortgagee (as the case may be) of tenements and premises situated as above is hereby required, on or before the 27th July, 1923, to cause a proper pipe and stop-cocks to be laid, so as to supply water from the main pipe to such tenements and premises.

ALFRED E. FRY,
Secretary.

Board's Office, Newcastle,
11th June, 1923. [7630]

[7338] Sydney, 1st June, 1923.

APPLICATIONS FOR LEASES FOR OYSTER CULTURE.

IT is hereby notified that the undermentioned persons have applied to lease for oyster culture the portions of land described hereunder opposite their respective names.

Objections may be lodged at the Chief Secretary's Department, Fisheries Branch, wthin thirty days of the date of this notice against the leasing of any of the portions. If interference with a hauling ground is alleged, a statutory declaration by a licensed fisherman must be submitted to the effect that the area has been hauled during the preceding twelve months.

E. B. HARKNESS,
Under Secretary.

Application No. 12,359, James Greer, offshore, in Bujwa Creek, Berowra Creek, Hawkesbury River, about 20 yards north-west of the north-east corner of Oyster Lease No. 6,671, parish of Cowan, county of Cumberland, about 4 acres; term of lease, ten years.

Application No. 12,360, James Greer, offshore, in Shattle's Bay, Berowra Creek, Hawkesbury River, parish of Berowra, county of Cumberland, about 3 acres; term of lease, ten years.

Application No. 12,361, Madge Nelson, on a northern shore of Cogra Bay, Hawkesbury River, adjoining Oyster Leases Nos. 6,855 and 11,014, parish of Cowan, county of Northumberland, 66 yards foreshore; term of lease, ten years.

Application No. 12,218, Joseph Edmond Turner, on a southern bank of Moruya River, adjoining the south-western end of Oyster Lease No. 11,958, parish of Moruya, county of Dampier, 200 yards foreshore; term of lease, ten years.

Application No. 12,352, William Smith, at Murrah Lake, in two sections—section No. 1 adjoining the northern end of Oyster Lease No. 11,403, section No. 1; section No. 2 adjoining the northern end of Oyster Lease No. 11,403, section No. 2, parish of Murrah, county of Dampier, 100 yards foreshore (in all); term of lease, ten years.

Application No. 12,331, James Cromarty, on an eastern shore of Cromarty's Bay, Port Stephens, being practically identical with the applicant's expired Oyster Lease No. 5,601, parish of Tomaree, county of Gloucester; term of lease, fifteen years.

Application No. 12,339, Edwin Linsey Markey, on an eastern bank of Karuah River, Port Stephens, adjoining Oyster Leases Nos. 7,491 and 10,884, and being identical with the applicant's Oyster Lease No. 5,346, expiring 31st May, 1923, county of Gloucester, 200 yards foreshore; term of lease, fifteen years.

[7181] Sydney, 25th May, 1923.

APPLICATIONS FOR LEASES FOR OYSTER CULTURE.

IT is hereby notified that the undermentioned persons have applied to lease for oyster culture the portions of land described hereunder opposite their respective names.

Objections may be lodged at the Chief Secretary's Department, Fisheries Branch, within thirty days of the date of this notice against the leasing of any of the portions. If interference with a hauling ground is alleged, a statutory declaration by a licensed fisherman must be submitted to the effect that the area has been hauled during the preceding twelve months.

E. B. HARKNESS,
Under Secretary.

Application No. 12,294, Timothy Wray, on an eastern bank of Cullendulla Creek, Clyde River, adjoining Oyster Leases Nos. 4,518 and 9,706, and being identical with the applicant's expired Oyster Lease No. 5,672, parish of Benandra, county of St. Vincent, 100 yards foreshore; term of lease, fifteen years.

Application No. 12,295, Timothy Wray, on an eastern bank of Cullendulla Creek, Clyde River, adjoining Oyster Leases Nos. 4,518 and 2,267, and being identical with the applicant's expired Oyster Lease No. 5,675, parish of Benandra, county of St. Vincent, 400 yards foreshore; term of lease, fifteen years.

Application No. 12,336, William Ernest Smith, on a southern bank of Georges River, adjoining Oyster Leases Nos. 6,445 and 7,185, and being identical with the applicant's expired Oyster Lease No. 5,538, parish of Sutherland, county of Cumberland, 600 yards foreshore; term of lease, fifteen years.

Application No. 12,335, William Ernest Smith, on a south-eastern bank of Georges River, adjoining the south-western end of Oyster Lease No. 6,009, and being identical with the applicant's expired Oyster Lease No. 5,537, parish of Sutherland, county of Cumberland, 500 yards foreshore; term of lease, fifteen years.

Application No. 12,329, Sydney Cole, junior, on a western bank of Hawkesbury River, adjoining the southern end of Oyster Lease No. 9,834, parish of Cowan, county of Northumberland, 100 yards foreshore; term of lease, ten years.

Application No. 12,350, James Greer, offshore, at Hawkesbury River, about 20 yards southerly from the most southerly point of Oyster Lease No. 10,701, parish of Cowan, county of Northumberland, about 3 acres; term of lease, ten years.

Application No. 12,347, John Holmes Southwell, on a northern bank of Pelican Bay, Manning River, adjoining Oyster Leases Nos. 7,872 and 11,760, section No. 1, and being identical with the applicant's expired Oyster Lease No. 5,289, parish of Oxley, county of Macquarie, 200 yards foreshore; term of lease, fifteen years.

Application No. 12,308, executors of will late Edward Edmund Bull, on a western bank of Karuah River, Port Stephens, at the entrance to Cameron's Creek, identical with expired Oyster Lease No. 8,139, parish of Karuah, county of Gloucester, 100 yards foreshore; term of lease, fifteen years.

Application No. 12,309, executors of will late Edward Edmund Bull, on the western side of a small island north-east of Flying Fox Island, Karuah River, Port Stephens, identical with expired Oyster Lease No. 8,242, parish of Karuah, county of Gloucester, 50 yards foreshore; terf of lease, fifteen years.

[7482] Sydney, 8th June, 1923.

APPLICATIONS FOR LEASES FOR OYSTER CULTURE.

It is hereby notified that the undermentioned persons have applied to lease for oyster culture the portions of land described hereunder opposite their respective names.

Objections may be lodged at the Chief Secretary's Department, Fisheries Branch, within thirty days of the date of this notice against the leasing of any of the portions. If interference with a hauling ground is alleged a statutory declaration by a licensed fisherman must be submitted to the effect that the area has been hauled during the preceding twelve months.

E. B. HARKNESS,
Under Secretary.

Application No. 12,322, Mary Ann Hanley and Francis Norman Christian, situated at Bellinger River, adjoining the northern end of Oyster Lease No. 5,049, and being identical with the applicants' Oyster Lease No. 5,155, expiring 30th June, 1923, parish of Newry, county of Raleigh, frontage 500 yards; term of lease, ten years.

Application No. 12,326, Andrew White, situated on a southern bank of the Middle Arm of Brunswick River, adjoining the western side of the ferry landing, parish of Brunswick, county of Rous, frontage 100 yards; term of lease, ten years.

Application No. 12,382, William Rigdon Mallinson, situated at Mullet Creek, Hawkesbury, adjoining the western boundary of Oyster Lease No. 11,989, parish of Patonga, county of Northumberland, about 1 acre; term of lease, ten years.

Application No. 12,383, William Rigdon Mallinson, situated at Coba Bay, Berowra Creek, Hawkesbury River, about 500 yards westerly and southerly from the western end of Oyster Lease No. 11,687, parish of Berowra, county of Cumberland, frontage 100 yards; term of lease, ten years.

Application No. 12,384, Alfred James Danglade and Amy Danglade, situated at Mooney Mooney Creek, Hawkesbury River, adjoining Oyster Leases Nos. 10,325 and 11,679, and being identical with Amy Danglade's expired Oyster Lease No. 5,269, parish of Cowan, county of Northumberland, frontage 200 yards; term of lease, fifteen years.

Application No. 12,376, John Canning and Walter Barclay, situated at South Channel, Hunter River, in 3 sections; section No. 1, adjoining Oyster Leases Nos. 9,767 and 9,766, section No. 2; section No. 2, adjoining Oyster Lease No. 9,766, sections Nos. 1 and 2; section No. 3, adjoining Oyster Leases Nos. 9,766 (section No. 2) and 8,269 parish of Newcastle, county of Northumberland, frontage 756½ yards (in all); term of lease, ten years.

Application No. 12,381, Carl Christian Mitchell and Henry George Wilton Mitchell, situated at Wagonga River, adjoining the northern end of Oyster Lease No. 10,236, parish of Wagonga, county of Dampier, frontage about 400 yards; term of lease, ten years.

Application No. 12,342, Norman Seldon Higman Bate, situated at Couria Bay, Wallaga Lake, adjoining the northern end of applied-for Oyster Lease No. 12,343, parish of Noorooma, county of Dampier, frontage 166 yards; term of lease, ten years.

Application No. 12,353, John Asquith, situated at Port Stephens, on a western bank of Tilligerry Creek, adjoining Oyster Leases Nos. 10,376 and 11,653, parish of Sutton, county of Gloucester, frontage 1,000 yards; term of lease, fifteen years.

[7503] Department of Public Works,
Sydney, 7th June, 1923.

SUPPLY OF CEMENT.

Persons desirous of supplying the Government of New South Wales with Cement are invited to submit offers in writing, addressed to myself, as above, up to noon on Saturday, 30th June, and endorsed, "Offer to supply Cement."

The quantity required may, for the purpose of this offer, be taken at 50,000 tons per annum, and the material will be required to pass the tests prescribed in the Public Works Department's Specification.

Offers should state the date upon which delivery could commence, the price to be on trucks at the works, and location, with the rail mileage to Sydney to be stated. The proposed duration of the contract should be set out, together with any stipulations for adjustment of price within the period stated.

R. T. BALL,
Minister for Public Works and Railways.

DEPARTMENT OF PUBLIC WORKS—TENDERS FOR LEASING.

Tenders will be received up to 2 p.m. on the dates specified for the undermentioned. Tenderers to state what rental they are prepared to offer, or the lowest sum for which they will work the Watering Place with the privilege of retaining the collections authorised by Regulation. Envelopes containing tenders must be addressed to the President, Tender Board, Public Works Department, Sydney, and have legibly endorsed upon the face thereof the name of the Public Watering Place for which tender is submitted. Tenders must be accompanied by a deposit of £5, and should specify the names and addresses of two proposed sureties. The Department does not bind itself to accept any tender.

The lease will be subject to the provisions of the Public Watering Places Act, 1900, and the Regulations thereunder. The lessee may cultivate the tenant's lease, and any improvements which he may effect in the shape of clearing and burning-off timber may be considered in his favour should he tender for a new lease at the expiration of his term.

Copies of the Act, Regulations, conditions of lease, and agreement may be seen, and further information and form of tender may be obtained from the local District Works Office, or from the Department of Public Works, Sydney.

26th June, 1923.

Youngerina Bore, 640 acres, road Bourke to Hungerford, Bourke District.

2nd July, 1923.

Helman's Tank, 640 acres, road Cobar to Bourke, Dubbo District.

Belarabon Tank, 640 acres, road Mossgiel to Cobar, Hay District.

Coonavittra Tank, 640 acres, road Wilcannia to Cobar, Hay District.

Dry Lake Tank, 1,279 acres, road Wilcannia to Milparinka, Broken Hill District.

16th July, 1923.

Silverton Tank, 99½ acres, road Broken Hill to Cockburn, Broken Hill District.

Note.—Term of lease to be for five years from 1st August, 1923, in each case.

R. T BALL.

DEPARTMENT OF PUBLIC WORKS—TENDERS FOR WORKS.

Tenders will be received up to 2 p.m. on the dates specified for the undermentioned works. Envelopes containing tenders must be addressed to the President, Tender Board, Public Works Department, Sydney, and have legibly endorsed upon the face thereof the name of the work for which tender is submitted. The Government does not bind itself to accept the lowest or any tender.

Specifications and plans of all works may be seen in Contractor's Room, Public Works Department, Sydney, in addition to the other places mentioned.

Plans will be supplied at the rate of 5s. for each sheet, and specifications at 5s. per copy. Payment to be made to Accountant of Department. For Architectural Works, plans only may be purchased.

18th June, 1923.

Armidale Water Supply—Construction of Earth Dam, with Reinforced Concrete Core Wall, &c., and Alterations and Extensions to Reticulation. (Specification, &c., at Public Works Office, Newcastle, and Court-house, Armidale.)

Newcastle General Hospital—Installation of Cornish Boiler. (Specification, &c., at Public Works Office, Newcastle.)

26th June, 1923.

Cowra District Hospital—Alterations and additions. (Specification, &c., at Court-house, Cowra; and District Works Office, Bathurst.) (Fresh Tenders.)

Grave of Richard Cunningham—Work in connection with enclosure. (Specification, &c., at District Works Office, Dubbo.)

Newcastle Pilots' Cottages—Repairs and Renovations. (Specification, &c., at Public Works Office, Newcastle.)

Coast Hospital, Little Bay—Alterations to existing Hot Water Service in Nurses' Quarters.

2nd July, 1923.

Registrar-General's Department—Construction and Fixing of Metal Shelving in Land Titles Branch.

9th July, 1923.

Steel Hopper Punts for Dredge Service—Construction and delivery of Two 550-ton Punts. (Fresh Tenders; Specification, &c., at Departments of Public Works, Melbourne and Brisbane, and Public Works Office, Newcastle.)

23rd July, 1923.

Glen Innes Water Supply—Supply and Erection of Pumping Machinery and Removal of Existing Temporary Plant. (Fresh Tenders; amended Specification.)

30th July, 1923.

Narran River, at Angledool, road Walgett to Goodooga—Construction of Timber Beam Bridge. (Fresh tenders; specification, &c., at Court-houses, Moree, Narrabri, and Walgett.)

R. T. BALL.

PUBLIC SCHOOL TENDERS.

TENDERS, plainly endorsed and addressed to the Under Secretary, Department of Education, Sydney, will be received up till 2 p.m. on the dates mentioned for the works specified below. Full particulars on tender forms and those bound with the Specifications.

ALBERT BRUNTNELL,
Minister for Education.

21st June, 1923.

Corowa—Additions, &c. (Plans, &c., at Head Office, and at Public Schools, Albury, Corowa, and Culcairn.)

Darlinghurst—Erection of New School Building, &c. (Plans, &c., at Head Office.)

Northmead—Erection of School Building. (Plans, &c., at Head Office, and at Public School, Parramatta).

Roseville—Provision of Additional Sanitary Accommodation. (Plans, &c., at Head Office.)

South West Rocks—Additions, &c. (Plans, &c., at Head Office; District Works Office, Kempsey; and at Public Schools, Macksville and South West Rocks.)

Young—Additions and Alterations. (Plans, &c., at Head Office; District Works Office, Cootamundra; and at Public Schools, Murrumburrah and Young.)

Coraki—Additions, &c. (Plans, &c., at Head Office; District Works Office, Lismore; and at Public Schools, Casino and Coraki.)

Erskineville—Additions and Alterations. (Plans, &c., at Head Office.)

Ballina (fresh tenders)—Additions, &c. (Plans, &c., at Head Office; District Works Office, Lismore; and at Public Schools, Coraki and Ballina.)

Coogee (fresh tenders)—Additions. (Plans, &c., at Head Office.)

28th June, 1923.

Erraring, via Dora Creek—Erection of School Building. (Plans, &c., at Head Office; and at District Works Office, Newcastle.)

Sutton—Erection of New School and Residence. (Plans, &c., at Head Office; District Works Office, Goulburn; and at Public Schools, Queanbeyan and Yass.)

Bundarra—Additions, &c. (Plans, &c., at Head Office, and at Public Schools, Inverell, Bingara, and Bundarra.)

Narrabeen—Additions. (Plans, &c., at Head Office.)

5th July, 1923.

Kyogle—Erection of New School Building, &c. (Plans, &c., at Head Office; District Works Office, Lismore; and at Public School, Kyogle and Casino.)

Pitt Row—Additions. (Plans, &c., at Head Office, and at Public School, Pitt Row.)

Suspension Bridge—Additions. (Plans, &c., at Head Office.)

NEW SOUTH WALES GOVERNMENT RAILWAYS (SYDNEY HARBOUR BRIDGE).

TENDERS will be received at the Office of the Railway Commissioners, Bridge-street, Sydney, until 12 noon on Wednesday, 4th July, 1923 (extended from 30th May, 1923), for the Supply, Delivery, and Erection of Three (3) Reversible Escalators at Lavender Bay Railway Station, North Sydney.

Specifications and tender forms obtainable at the Office of Chief Engineer, Metropolitan Railway Construction, and Sydney Harbour Bridge, room 51, Public Works Building, Bridge-street, Sydney.

All tenders to be properly endorsed. No tender necessarily accepted.

W. J. MORRIS,
Secretary.

[7062]

NEW SOUTH WALES GOVERNMENT RAILWAYS AND TRAMWAYS.

TENDERS will be received at the Office of the Railway Commissioners, Bridge-street, Sydney, until 12 noon on the dates shown for the services specified:—

20th June, 1923.

For the manufacture and supply of one hundred (100) 5,000-gallon Steel Water Tanks, required for carrying in "U" wagons. Tender forms, specifications, and drawings obtainable at the Office of the Chief Mechanical Engineer, Wilson-street, Redfern.

For the supply of Lubricator Pads. Tender forms and further particulars obtainable from Comptroller of Stores, Wilson-street, Redfern.

For the supply and delivery of Twenty-four (24) ¾-yard Side Tipping Steel Trucks, low standard, 2-foot gauge, bodies to be strongly constructed, overall dimensions of undercarriage to be not more than 5 feet, and to be accompanied by specification giving full details. Time of delivery to be stated. Tenderers to supply diameter of wheels, tread of wheels, and thickness of iron used in construction of body.

27th June, 1923.

For the supply of two (2) Motor Cycles, each complete with side-car, having an engine rating of not less than 7 h.p. Tenderers to supply complete specification with illustration, and also quote allowance to be given for old cycles, which may be inspected at Leichhardt Tramway Depot.

4th July, 1923.

For the Supply of one (1) Venturi Water Meter with accessories for Zarra-street Power-house, Newcastle, to Specification No. 599, obtainable from Chief Electrical Engineer, 61 Hunter-street, Sydney, price first copy, 5s., subsequent copies, 2s. 6d. each.

4th July, 1923 (extended from the 31st May).

For the supply and delivery and erection of three (3) Reversible Escalators, at Lavender Bay Railway Station, North Sydney.

Specifications and tender forms obtainable at the Office of the Chief Engineer, Metropolitan Railway Construction, and Sydney Harbour Bridge, Room 51, Public Works Building, Bridge-street, Sydney.

8th August, 1923.

For supply of Six (6) Water Tube Boilers, with accessories, for White Bay Power-house, Sydney, to Specification No. 607, from Chief Electrical Engineer, 61 Hunter-street, Sydney; price, 20s. for first copy, and 10s. for subsequent copies.

For supply of One (1) 50-ton Overhead Travelling Crane for White Bay Power-house. Specification No. 605. Price, 5s., from Chief Electrical Engineer.

19th September, 1923.

For One 7,500 k.w Frequency Changer for White Bay Power House to Specification 608 (price 5s.), from Chief Electrical Engineer, 61 Hunter-street, Sydney.

All tenders to be properly endorsed. No tender necessarily accepted. Make cheques payable "Railway Commissioners."

W. J. MORRIS,
Secretary.

Department of Agriculture,
Stock and Brands Branch,
Sydney, 15th June, 1923.

PASTURES PROTECTION ACT, 1912.

It is hereby notified, for public information, that the following Sheep Brands and Marks have been duly recorded by the Inspectors of Sheep for the several Pastures Protection Districts mentioned, in terms of section 134 of the abovenamed Act, for the Quarter ended 31st March, 1923.

S. T. D. SYMONS,
Chief Inspector of Stock.

No. in Record.	Name and Address (including Post Town).	Brand. Fire.	Brand. Paint or Tar.	No. of Ear-mark allotted.
	Albury District.			
1673	Byrne Edmund Bertram, The Lodge, via Albury		B	62
1676	Clear Edmund, Sugar Loaf, Walbundrie		K	
1668	Crawford Melbourne Wiseman, Braefield, Burrumbuttock			2454
1672	Doig Charles, The Eagle's Nest, Munyabla, via Henty		D	2833
1678	Fox William Charles, Doodle Cooma, Henty		WT	2003
1670	Frohling Alexander Ernest, Mayfield, Henty		AE	3004
1674	Hanckel Erhard Christoph Benjamin, Waldeck, Henty. (Transferred from Estate F. Hanckel.)		H —	199
1675	Howell William James, Freeling, Burrumbuttock. (Transferred from H. A. and H. H. Zweck.)		WZ	312
1669	Lange Carl Heinrich, Wattle Park, Culcairn		CH	2915
1667	Lipsett Francis Wallace, Jindera		L —	
1665, 1666	Minogue Martin Henry and John, Milrea, Brocklesby. (Transferred from Andrews & Son.)		A	2854
1677	Schlenker Arthur Theodore, Erinvale, Henty		AS	2542
1671	Terlich August Arthur, Iowna, Pleasant Hills		A	492
1664	Weidner William Leslie, Hill View, Albury		WI	
	Armidale District.			
4364	Berry Harold, The Valley, Kingston			
4375	Croft Hugh Matthew Fiennes, Salisbury Court, Uralla. (Transferred from The Marsh Estates, Ltd.)	O near face		125
4363	Doring Godfrey Anthony, Thelma Park, Bendemeer		A 6	222
4372	Doring John Joseph, Mount Vale, Bendemeer		AD	657
4361	Kelly Herbert George, Riverside, Brockley			
4374	Little Arthur Patrick, Deccan and Poona, Bundarra		XL	
4366	Manuel Leslie St. Clair, Manuel Ashley Melville, Executors estate Manuel, Stanley Wiggins, Trida South, via Armidale		M	269
4362	Marshall George Marchant, Allambee, Kentucky		M	246
4371	McCluand John Frederick, Wilgar, Wollun		L	2771
4382	Morgan Charles John, Serpentine, via Wollomombi		7	
4367	Murday Alfred Harold, Mitchell's Flat, Armidale		M	
4296	Noakes Robert Coleman, Girrahween, Walcha		Rn	2693
	Armidale—*continued*			
4354	Norton Edith Jane, Norton Cecil Henry, Norton Walter Gustavus, Norton Oswald Fenwicke, known as Norton Brothers, Tiara Walcha		N	2
4376	Park George Lorimer Gibson, Longford, Bendemeer. (Transferred from Exors. Alex. Park.)		G	200
4370	Partridge Walter Owen, Apsley Vale, Walcha		P	
4343	Ray Archibald Francis, Sunny Ridge, Guyra			
4368	Ryan John Thomas, Mt. Pleasant, Bendemeer		R	2224
4381	Schaefer Francis William, Florida, Walcha		W	
4373	Shanahan Denis, Harlow Park, Uralla		DS	
4365	Shanahan Martin Patrick, East End, Uralla			828
4378	Smith William Cyril, Myamba, Walcha		S	2608
4377	Sweeney Francis Bede, Willow Tree, Walcha. (Transferred from Trustees late B. Sweeney.)		R	797
4380	Sweeney James Phillip, Willow Tree, Walcha			2536
4369	Wright Charlotte May and Sons, Ltd., Wollomombi, via Armidale. (Transferred from C. M. Wright.)		I	855
	Balranald District.			
357	Griffiths John, junr., and William George Alexander, Baymore, Balranald		G	764
356	Harries Henry Hubert, Llanover Downs, Balranald		H	3074
359	Medley George, Police Paddock, Euston		M	2479
358	Salau Frederick, Bourpie, Balranald			327
	Bathurst District.			
4466	Adlam Randolph, Raglan, Perthville		A	
4468	Corney Robert, Lyndoch, Hartley		RC	1789
4462	Dawson Henry Pearce, Glenroy, Sofala		D	
4457	Dinger Charles, Glenloth, Duramana		OD	2472
4450	Dobbie Herbert John Lewis, Gibson Farm, Meadow Flat		(H)	
4465	Griffith Granville, Wattle Grove, Clergate		AM	286
4454	Humphries Alfred, Prairie Lands, Portland		AJ	
4464	Kemp William Johnson, Willow Glen, Tarana			213
4458	Lakeman Camden Ray, Tuglow, Gingkin			

No. in Record.	Name and Address (including Post Town).	Brand. Fire.	Brand. Paint or Tar.	No. of Ear-mark allotted.
	Bathurst District—*continued.*			
4455	Larnach Douglas, Amazona, Fosters Valley, Rockley	.....	♈	52
4445	Lawford Randolph Wilford, Larnokk, Kerrs Creek	.....	RL	7435
4446	Moore Frederick Dalgety, Te Whare, Blackheath	.....	V	
4431	Nightingale Sidney Herbert, Lonesome, Norway	.....	N	2809
4459	Offner Mrs. Frances Lydia, Stone Cliff, Clergate	.....	FO	
4461	Ralston Edward Bolton, Kirkconnell, Sunny Corner	.....	E7	125
4452	Seymour Aubrey Isaac, Red Farm, O'Connell	.....	ML	10282
4460	Wilson Mrs. Sarah, Rosedale, Caloola	.....	LW	2756
4456	Wright Arthur, Wrightville, Lewis Ponds	.....	AW	609
	Bombala District.			
1507	Brotherton George Clyde, Oakleigh, Bombala	.....	☆	161
1506	Bruce Wallace Hy., Quinburra Lease, Craigie	.....	WB	2535
1504	Forrest Harold John, The Glenn, Craigie. (Transferred from A. J. and W. B. Forrest.)	.....	T	253
1505	Irvin Andrew Oswald. Irvinston, Bibbenluke	.....	#	2695
1508	McNee James Clarence, Forrest Paddock, Bombala	.....	N	780
1501	Skipper Abraham, Bellevue, Bombala	.....	S	2452
	Bourke District.			
654	Anderson Lester William, Pera Bore Farm, Bourke	.....	B	7394
659	Dunbar Frederick Charles, Pattison, East Toorale, via Bourke	.....	†	19214
648	Fort Bourke Pastoral Co., Ltd., Fort Bourke, Bourke. (Transferred from T. Waddell.)	.....	.....	605
651	Langbien Albert Joseph, Cooning, via Bourke	.....		130
658	Lowe Harold Dudley Gaden, Wilbertree, Tarcoon, via Byrock. (Transferred from Crossman and Evans.)	.....	BB	123
655	O'Mally junior Charles, Idalia, Bourke	.....		741A
657	O'Mally Herbert, Mulgowan, Bourke	.....	.....	760
653	Robinson William, Yetholme, Bourke	.....	W	127
652	Thomas Charles Edward, Wycheproof, Enngonia, via Bourke	.....		766
	Braidwood District.			
1162	Bradley Albert William Ernest, Killarney, Oranmeir	.....	G	177
1161	Dwyer Japhet White, Merigan, Mt. Fairy	.....	XD	753
1168	Ffrench Paul Joseph, Ballallaba, Ballallaba	.....		
1164	Hassall and Macdonald, Payne's Paddock, Braidwood	.....	C	
1165	Martin Fitzherbert Richard, Weeroona, Larbert	.....	.....	712
1163	McGrath Louisa, Braidwood	.....	.....	2746
1167	O'Toole Peter James, Narrangui, Braidwood	.....	O	
1166	Thorne Thomas Royal, Lower Eastfield, Marlowe	.....	B	
	Canonba District.			
1377	Egan Francis Bryan, Agnes Matilda, Amy Clare, Annie Winifred, Kiameron, Warren. (Transferred from Exors. J. J. L. Egan.)	.....	K	2

No. in Record.	Name and Address (including Post Town).	Brand. Fire.	Brand. Paint or Tar.	No. of Ear-mark allotted.
	Canonba District—*continued.*			
1380	Gibson William Ernest, Carnoy, Girilambone	.....	W	3037
1375	Grigg Edward Boys, Fareham, Girilambone	.....	W	
1376	Johnstone James Wilkins, Willie, Warren	.....	.....	3013
1379	Kentwell John Robert, Old Rifle Butts, Warren	.....	RK	2784
1378	Saunders Charles Alexander, Glenvale, Warren	.....	Cω	2556
	Carcoar District.			
3234	Allport Robert Joseph, jun., Rosedale, Fullerton	.....	A	1320
3225	Anthony William Joseph, Whistlewaugh, Darby's Falls	.....	A	500
3232	Bloomfield Ernest, Fernside, Garland	.....	E+	251
3224	Bright Joseph, Fern Hill, Gallymont	.....	B	
3236	Buxton and Ghest, Loongana, Canowindra	.....	BG	2001
3241	Chambers Charles, Glenville, Holmwood	.....	.....	2404
3228	Cramp Cecil, Glenfield, Binda	.....	C	1652
3239	Cuthell William, Clear Hills, Burraga	.....	JO	2871
3226	Davis George Henry, Mossvale, Carcoar	.....	JD	
3229	Dews, Exors. Late Thomas, The Village, Woodstock	.....	D	2561
3238	Douglass Joseph, Limavady, Cowra	.....	JA	595
3231	Howard Thomas, Digger Falls, Bigga	.....	H	1609
3233	Meyers Frederick Henry, Hillingown, Forest Reefs. (Transferred from Frederick Meyers.)	.....	TM	2519
3221	Mitchell Aubrey Beaumont and Stella Alice, Sylvia Vale, Binda	.....	+	488
3237	Morrison Royal Roy, Morris Vale, Barry	.....	m	2486
3223	Pearce William Henry, The Forest, Burraga	.....	P	1289
3230	Purser Cecil James and Normand Bruce, Limestone Creek, Blaynev	.....	+P	633
3222	Shiel Pastoral Co. Ltd., Shiel and Grubbenbun, Woodstock	||| front face		495
3227	Weir Walter Nepean and Robert Valentine, Rosedale, Holmwood	.....	WB	741A
3235	Young Arthur James, Holmleigh, Gallymont	.....	YO	1319
	Casino District.			
155	Lollback John William, Busby's Flat, via Rappville	.....	L	
153	Manifold, Exors., J. C., Runnymede, Casino	.....		
154	Thompson Albert James, Bruton, Casino. (Transferred from Alexander Campbell.)	.....		
	Cobar District.			
525	Francisco Robert John, Brura, Cobar	M horn	.....	
522	Harmer William, Dandaragga, Illewong	T horn	.....	
524	Knight Henry, Wuttagoona, Cobar	.....	.....	498
	Condobolin District.			
1881	Barras Albert George, Glenarty, Condobolin	.....	A	2965
1887	Clarke David Thomas, Bimbeen, Girral	.....	DL	1148
1877	Danson Mrs. Anne Jane, Grassmere, Condobolin	.....	A	229
1884	De Laurence Oscar Elwin, Wyreema, Tottenham	.....	L	2834
1885	Dillon John, Forest Vale, Tullibigeal	.....	•D	2719

Condobolin District—*continued.*

No. in Record.	Name and Address (including Post Town).	Brand. Fire.	Brand. Paint or Tar.	No. of Ear-mark allotted.
1879	Doberer Roy Horace, Mallevale, Derriwong	.....	.....	2915
1893	Gifford James, Morvado, Condobolin	.....	J Đ.....	2808
1880	Henley Albert Lewis, Kellerham Farm, Ungarie	.....	LH.....	
1876	Kerven Michael, Mallee Creek, Nymagee	.....	.....	586
1896	Lane Daniel James, Ringwood, Trundle-road, Condobolin. (Transferred from William Lenehan.)	.....	GF.....	40
1883	Lane Ernest Francis, Enalfern, Burgooney	.....	.....	2854
1892	Lowe Arthur Milbourne, Ewolong, Condobolin	.....	LO.....	7701
1888	Luelf Frederick William, Boorabil Park, Tullibigeal	.....	.....	3044
1886	McDonald Keith Jackson Battye, Dunrovin, Tottenham	.....	.....	3095
1878	Parnaby Bros. J. G. and A. C., Paree Farm, Lake Cargelligo	.....	.....	2702
1882	White Lee, Edlin Vale, Bobadah	.....	.....	15

Cooma District.

No. in Record.	Name and Address (including Post Town).	Brand. Fire.	Brand. Paint or Tar.	No. of Ear-mark allotted.
2496	Bale John, Genowra, Cooma	.....	.....	
2488	Boland William F. R. Mylana, Nameralla	.....	WB.....	
2504	Chalker Elisha, Bredbo	.....	EC.....	
2502	De Salis George William Fane, Longfields, Dalgety	.....	.....	
2494, 2495	Haslingden Edward A. and Estate late Alexander Haslingden, Kelton Plain, Cooma	.....	.....	2075
2498	Hazeldean Limited, Hazeldean, Cooma. (Transferred from John I. Dent.)	.....	.....	495
2490	Hilley P. M. and J. M., Little Buckenderra, Adaminaby	.....	.....	245
2501	Lewis Mrs. Rosanna M., Berowra, Bungarby	.....	.....	418
2487	Litchfield Arthur James, Springbank, Cooma. (Transferred from W. E. Lloyd.)	.....	WH.....	805
2497	Myers Sidney George, Hill Top, Nimmitabel	.....	.....	158
2484	Napthali Cornelius H., Parkside, Nimmitabel	.....	.....	1828
2486	Scarlett Ernest Edwin, Hayton Cottage, Berridale. (Transferred from George Scarlett.)	.....	.....	
2493	Smith Charles William, Bullecourt, Bungarby	.....	.....	487
2503	Spencer John, Glenrock, Jindabyne	.....	ZS.....	761
2499	Springwell Pastoral Co. Ltd., Rock Lodge, Cooma. (Transferred from C. H. Foley.)	.....	.....	155
2500	Stiles Charles H., Bulong, Cooma. (Transferred from Edward Crisp.)	.....	N.....	268
2491, 2492	Stopp Richard Leslie, Brookdale, Dry Plain. (Earmark, transferred from Joseph Stopp.)	.....	JS.....	30
2185	Venables George Eli, Yarran, Cooma	.....	.....	278
2489	Venables Isaac Albert, Rhinefalls	.....	.....	149

Coonabarabran District.

No. in Record.	Name and Address (including Post Town).	Brand. Fire.	Brand. Paint or Tar.	No. of Ear-mark allotted.
2135	Bloomfield and Busby, Guntiabah, Bugaldi	.....	.....	2754A
2139	Croxon Alfred, Forest Glen, Coonabarabran	.....	AO.....	629
2137	Duddy Ernest, West Bullaway, Bugaldi	.....	.....	3023

Coonabarabran District—*continued.*

No. in Record.	Name and Address (including Post Town).	Brand. Fire.	Brand. Paint or Tar.	No. of Ear-mark allotted.
2144	Gardiner Claude, Bridgellah, Baradine	.....	.....	49
2140	Horrigan John Thomas, Caigan, Neilrex	.....	.....	2082
2141	Irwin William Stanley, Shannondale, Piambra	.....	.....	2510
2138	Martin Percy Leslie, Milroy, Coonabarabran	.....	.....	
2146	Morrissey Robert John, Bugaldi, Bugaldi	.....	.....	401
2136	McDonald Archibald, Daysdale, Mullaley	.....	.....	3062
2145	Quade Thomas, Springvale, Baradine	.....	Q.....	364
2142	Simpson Bertie, Porta Bella, Mullaley	.....	S2.....	2683
2143	Stanley Charles Edward, Stanleigh, Dunedoo	.....	.....	1722

Coonamble District.

No. in Record.	Name and Address (including Post Town).	Brand. Fire.	Brand. Paint or Tar.	No. of Ear-mark allotted.
1507	Croxon Herbert Percy, Gunyillah, Coonamble	.....	66.....	790
1519	Ginty John Joseph, Ferguson's Lease, Gulargambone	.....	.....	757
1517	Griffith Arnold Raymond, Georgeville, Combara	.....	.....	408
1514	Inglis William John Craig, Belmore, Combara	.....	.....	422
1512	Jones John Stanley, Wildwood, Quambone	.....	JI.....	4
1513	McCalman Miss Annie Isabella, Boree, Gular	.....	A7.....	52
1516	McCalman, Estate late James, Pine Clump, Warren	.....	D.....	423
1509	McCalman James Alexander, Inverness, Warren	.....	JO.....	2335
1521	O'Brien John and Michael, Murrimbong, Gulgar. (Transferred from H. M. Connell.)	.....	O.....	158
1510	Parsons Eric Leslie, Eulalia, Coonamble	.....	.....	2724
1511	Parsons Stanley Nathaniel, Nedgera Farm, Coonamble	.....	MP.....	2613
1508	Skuthorpe Sidney Richard, Wilbermere, Gulargambone	.....	.....	115
1518	Stockings Harry, Willowby, Armatree	.....	.....	150
1520	Stud Sheep Proprietary Ltd., Munnell, Armatree	.....	SS.....	2
1525	Tosh George, Ceramic, Gulargambone	.....	.....	2543
1515	Tym Charles, Shawood, Coonamble. (Transferred from William J. Burns.)	.....	CT.....	210

Corowa District.

No. in Record.	Name and Address (including Post Town).	Brand. Fire.	Brand. Paint or Tar.	No. of Ear-mark allotted.
1348	Gorman Bros. (J. C. and D. F.), Shiloh, Wamatta	.....	.....	494
1349	Pluck Henry, Gaywood, Oaklands	.....	.....	
1351	Stogdale George Stanley, Pernolingay, Corowa	.....	.....	2735
1350	Weule August Hermann, Glenview, Balldale	.....	C.....	591
1347	Wilson, Exors. of M. Kavason, Balldale	.....	.....	759
1346	Wilson Randolph, Dorain, Balldale	.....	.....	1301

Deniliquin District.

No. in Record.	Name and Address (including Post Town).	Brand. Fire.	Brand. Paint or Tar.	No. of Ear-mark allotted.
1474	Alleyne George A. H., The Pines, Mathoura	.....	.....	
1479	Darcy John C., St. Ronan's, West Tocumwal	.....	.....	2753
1478	Darcy Michael, St. Ronan's, Tocumwal	.....	D—.....	2752
1476	Hawkins Charles Henry, Cliffony, Tocumwal. (Transferred from T. J. Howe.)	.....	HB.....	756

No. in Record.	Name and Address (including Post Town).	Brand. Fire.	Brand. Paint or Tar.	No. of Ear-mark allotted.
	Deniliquin District—*continued.*			
1475	Inglis George, Ashville Park, Finley		J L	2737
1477	Marks James, Durban Park, Altcar, via Deniliquin		J I I	
1480	Maslen Thomas Edward, Glenmore, Finley. (Transferred from Jas. Pyle, junr.)		— / 8	771
1481	McDonald John Alex., Rosewood, Finley		15	2864
	Dubbo District.			
B1344	Bogie David Thomas, Collie Collie		B	440
B1338	Bolger James Patrick, Old Dubbo, Dubbo. (Transferred from New Zealand Loan and Mercantile Agency Co., Ltd.)		U / O	679
B1350	Driver, Exors. Estate late Frederick George, Lone Hand, Tomingley		W D	570
B1351	Fletcher William, Baa Budgery, Wuulumun. (Transferred from Exors. H. Fletcher.)		F	347
B1341	Gillis Eneas Daniel Alexander, Alandale, Ballimore		n	358
B1349	Miller Hubert Josiah, Astermede, Gilgandra		HE	2827
B1339	Mitchell David Creike, Maybrook, Narromine		R	2748
B1337	Mitchell Exors. late M. B., Wakeful, Dubbo		ML	700
B1345	Murphy James Robert, Chelsea, Dubbo		M	966
B1352	Neville Stanley Reuben, Hartford, Wellington		2N	1318
B1343	Pfitzner Leopold Gustav Paul, Kickabil, Balladoran		JP	2615
B1346	Ryan Denis, Innisfail, Mendooran		9 / —	2154
B1353	Tonniges Charles, Springfield, Mendooran		T	
B1354	Tonniges Ferdinand Robert, Springfield, Mendooran		< T	1615
B1318	Wardrop William, Glencoe, Warren. (Earmark transferred from John Boyle.)		R	288
B1355	Whale William, Alma, Goolma		A / —	2551
B1347	Williams Patrick Michael, Ben Nevis, Peak Hill		X3	2406
B1340	Woodhouse Hector Gunning, Ribbonwood, Trangie		HG	2865
B1348	Yeo John Leslie, Yarrawonga, Mogo Forest, Dubbo		Y	2429
	Eden District.			
812	Brownlie, Richard McNeil, Towamba Station, Towamba		R I	815
	Forbes District.			
3966	Allez John Berryman, Budah-Croft, Trundle		BA	3651
3969	Amor George Henry, Billabong, Forbes		G	
3977	Baker Joseph James, Annandale, Grenfell		B	455
3973	Bassett William, Tarraweena, Grenfell		B T	
3968	Conn Mrs. Susannah, Berrendebba, Quandialla		I C I	398
3960	Fenton John and Son, Wongajong, Forbes. (Transferred from G. Laidlaw and Co.)		⊞ / •	234
3976	Grieve Garnet Nivian, Mylandra Park, Goolagong		G / V	2716
3972	Griffiths Bros. (Wallace Herbert and Norman Alexander), Summer Hill and Eualdrie, Grenfell. (Transferred from Wallace Walter Griffiths.)		G L	728

No. in Record.	Name and Address (including Post Town).	Brand. Fire.	Brand. Paint or Tar.	No. of Ear-mark allotted.
	Forbes District—*continued.*			
3983	Griffiths David, Nangar, Goolagong		G	2562
3985	Hall, Exor. late W., Walla Wallah, Forbes		G	732
3978	Haynes George William Stuart, Mountview, Grenfell. (Transferred from John Leonard.)	T front face	V	447
3963	Hogden Charles Edward, Tofua, Ooma, Forbes		T4	429
3979	Hugo George, Prairie Home, Forbes		H	3095
3981	Kerr Charles Thomson, Richmond, Quandialla		◇	2597
3984	Kirkman Mervyn Russell, Rosemount, Forbes		C♡	
3964	Leslie James Smart, The Battery, Forbes		J4	451
3967	Matthews Ernest Stephen, Yarrawanga, Marsden-road, Carragabal		E	407
3982	McCleary John Gratton, Glenbook, Bogan Gate		I	2897
3965	McDonald George Allen, Woodbine, *via* Bimbi		R4	13465
3961	Meers Sydney Charles Allen, Eurunderie, Yarrabandai		△	636
3958	Minter Alexander Gordon, Grawlin Park, Forbes. (Transferred from T. A. Turner.)		• / • •	753A
3959	Munday Ernest James, Lone Pine, Brundah, via Grenfell		T	
3980	Napier Charles Herbert, Wattle Dale, Bimbi		S2	386
3987	Newman Arthur Henry Albert, Inglewood, Grenfell		AN	
3971	Newman Septimus, Newstead, Grenfell		WN	2685
3986	Southwell Amos, Greenthorpe Farm, Greenthorpe		A O S	324
3970	Sutton Ernest Geoffrey, Yarraman, Trundle		ϕ	
3975	Tomkins Henry Albert, Kangarooby, Goolagong		∩	726
3974	Warren Samuel, Currajong, Parkes		S	
3962	Williamson William Garnett, Glenleigh, Yarrabandai		O Z	
	Glen Innes.			
2664	Atkinson John, Coolabah, Fladbury. (Transferred from Taylor and Macquarie.)		H	798
2679	Barrett Thomas Benjamin, Innes Vale, Glencoe. (Transferred from Andrew Barrett.)		B / T	591
2683	Crofton Frederick Norris Lowther, Glencairn, Glen Innes		L C	774
2678	Heffernan Henry, Woodville, Wellingrove		•H	2852
2676	Mackson Brothers, Glenfane, Ben Lomond		⊖	
2675	Mackson Richard John, Spring Vale, Ben Lomond		⊕	
2682	Miller, Exors. late Susanah, Mount Pleasant, Glen Innes	M front face	M	493
2680	O'Hara John Joseph, Springfield, Glencoe		HR	2466
2677	Sturtridge Elijah, Glendon Vale, Glen Innes. (Transferred from H. Heffernan.)		HH	11474
2681	Sturtridge Ernest Christian, Glendon Vale, Glen Innes. (Transferred from Elijah Sturtridge.)		HH	11474

Goulburn District.

No. in Record.	Name and Address (including Post Town).	Brand. Fire.	Brand. Paint or Tar.	No. of Ear-mark allotted.
4012	Cartwright Mrs. Mary Jane, Holborn, Roslyn	.....	H C	
4021	Croker Selby Peter Edward, Hazeldell, Windellama	.....	.....	2706
4018	Darmody John James, Kinkora, Goulburn	.....	.....	760
4014	Duncan Charles Colin, Corroboree Hill, Taralga	.....	.....	1028
4016	Eldridge Theodore Daniel, Hillgrove, Binda	.....	E	
4025	Gardiner Frank Marston, Glenhope, Baw Baw	.....	G	
4020	Goodchild John, Cambria Vale, Goulburn	.....	D D	2980
4024	Hines James, Walbang, Breadalbane	.....	H2	
4026	Hobbs Austin Alexander, Bronti, Glenoval	.....		2741
4019	Jennings William and Charles William, Tangeryang, Marulan	.....	M L	919
4011	Latham Walter Edward, Oakvalley, Marulan. (Transferred from Mrs. E. Latham.)	.....	TL	
4027	McCabe Lawrence John, Castlerae, Pomeroy, Breadalbane	.....		
4022	McIntosh Archibald Donald, Woodleigh, Crookwell	.....	M	359
4013, 4017	Putland John James, Thornton, Bungonia-road, Goulburn	off face		
4010	Rodger William, Mirkwood, Roslyn	.....	S	
4015	Ross Lachlan, Norris Creek, Myrtleville	.....		
4023	Triggs Arthur Bryant, Greenwich Park, Marulan	.....	T	1287

Gundagai District.

No. in Record.	Name and Address (including Post Town).	Brand. Fire.	Brand. Paint or Tar.	No. of Ear-mark allotted.
2751	Brooks Percy Edward, Hopefield, Brawlin. (Tar brand transferred from G. W. Brooks.)	.....	TB	2470
2756	Brown Edward Charles, Glenrankin, Tumut	.....		
2760	Cabban Harold William, Coolambi, Wondalga	.....	HO	560
2764A	Coughlan John, Widgeongully, Jugiong. (Transferred from Exors late H. Osborne.)	.....		215
2753	Creswick Alice, Wambidgee, Coolac. (Transferred from L. A. Ward.)	.....	W	744
2758	Dillon Arthur, Kilrush, Cullinga, Cootamundra. (Transferred from J. T. Dillon.)	.....	T	1783
2757	Dillon Stanley Livingstone, Goonalura, Cootamundra	.....	W	671
2762	Gillingham May, Mayfield, Tumbarumba	.....	K	2003
2749	Higham Frederick George, Block 437, Tarrabandra, Gundagai	.....	H	2466
2750	Hill Thomas, jun., Hillside, Brungle. (Transferred from Thomas Hill.)	.....	TH	987
2763	McPherson William Ogilvie, Glencairn, Junee	.....	XL	464
2766	Minter Mervyn, Bereena, Gundagai	.....	M	499
2761	Myers Edwin Wilson, Glenburnie, Tumut	.....	M	2557
2754	Nicholls Thomas James, Ferny Hill, Muttama. (Transferred from T. J. and D. R. I. Nicholls.)	J front face	.....	349
2759	Nixon Edwin George, Myola, Tumut. (Earmark transferred from Nixon Bros.)	.....	N	2734
2764	Power David H. and Elsie M., Widgeongully, Jugiong. (Transferred from John Coughlan.)	.....		215

Gundagai District—*continued.*

No. in Record.	Name and Address (including Post Town).	Brand. Fire.	Brand. Paint or Tar.	No. of Ear-mark allotted.
2755	Woodbridge George Robert, Cooee, South Gundagai	.....	WS	203
2752	Woodbridge Thomas Alexander, Eastwood, South Gundagai	.....	W	401

Hay District.

No. in Record.	Name and Address (including Post Town).	Brand. Fire.	Brand. Paint or Tar.	No. of Ear-mark allotted.
1155	Coates Lawrence Osmond, Mungery, Balranald	.....		806
1160	Colreavy Thomas, West Island, Booligal	.....	Y	778
1157	Dillon Norman Joseph, Tchelery, Griffith	.....	CB	2551
1159	Dowling Raymond Andrew, Derrinum, Maude	.....	RD	608
1153	Fieldhouse William Wallace, Woodlands, Maude. (Transferred from D. J. Shelley.)	.....	.....	824
1154	Fieldhouse William Wallace, Woodlands, Maude	.....	WF	
1152	Ray Duncan, Raywood, Hillston	.....	2	3092
1162	Simper Charles, Chance Farm, Booroorban	.....	JS	237
1158	Smith James, Avondale Farm, Hillston	.....	S	805
1161	Tassell Thomas Fredrick, Milroy, Hay	.....	T	287
1156	Trescowthick Charles, Howlong, Carrathool	‖ front face	O	426

Hillston District.

No. in Record.	Name and Address (including Post Town).	Brand. Fire.	Brand. Paint or Tar.	No. of Ear-mark allotted.
324	Costello Patrick, Tocabil, Hillston. (Transferred from Mary Costello.)	.....	CC	161

Hume District.

No. in Record.	Name and Address (including Post Town).	Brand. Fire.	Brand. Paint or Tar.	No. of Ear-mark allotted.
907	Flinn Paul, Flinndale, Holbrook	.....	C 2	
903	Heather Frederick Edward, Braemar	.....	.....	515
906	Heron James Ferguson, Merrygoola, Manus	.....	H	
910	Holman Mrs. Margaret, Clear Springs, Holbrook. (Transferred from E. J. Gorman.)	.....		422
904	Jowett Edmund, Warbrook, Tooma	.....	77	1383
908	Kiddle Rupert Granville, Argyle, Wagga	.....	KA	2537
905	McDonald Allen Blackstone, Avonleigh, Holbrook	.....	DM	400
909	Steadman Florence May, Rose Hill, Little Billabong	.....	.....	545

Inverell District.

No. in Record.	Name and Address (including Post Town).	Brand. Fire.	Brand. Paint or Tar.	No. of Ear-mark allotted.
881	Anderson William, Strathaird, Delungra	.....	B	402
878	Beard George John, Ramleh, Tingha. (Transferred from G. G. Sullings.)	.....	4S	2819
868	Cameron James, Waitara, Little Plain	.....	9	422
877	Forsyth David, St. Albion, Ashford	.....		183
875	Fraser Harold Campbell, Roseneath, Brodie's Plains	.....	HF	
867	Fraser Hugh Alexander, Rose Valley, Inverell	.....		311
876	Greig George, Glenleigh, Oakwood	.....	G	773
872	Kearsey, William, Severn Vale, Inverell	.....	LK	817
871	Kemp Mrs. Constance, Lilydale, Gum Flat	.....	Y	
879	Laidlaw George William, Taviton, Ashford	.....	J	2770
880	Loy Thomas, The Exchange, Nullamanna	.....	L	2402
874	Moore Albert Burnett, Brewery, Inverell	.....	A	

No. in Record.	Name and Address (including Post Town).	Brand. Fire.	Brand. Paint or Tar.	No. of Ear-mark allotted.
	Inverell District—*continued.*			
882	Read Lloyd Benjamin, The Glen, Delungra	.....	.....	1383
869	White Ernest Edwin, Block 57, Little Plain	.....	W	350
870	Wilson Henry, Delvyn, Inverell	.....	.....	
	Ivanhoe District.			
256	Lear William Henry, Linden Lea, Balranald	.....	.....	552
255	Lucy Daniel, Kilfera Block, Ivanhoe	.....	D	811
	Jerilderie District.			
703	Barker Harry Edward, Glengower, Deniliquin	.....	.....	388
706	Burley Frederick William, Hillside, Berrigan	.....	FB	390
707	Horgan Michael Daniel, Avoca, Jerilderie. (Transferred from Mrs. E. Horgan.)	.....	&H	356
704	McAllister Gordon John, Strathona, Finley	.....	GM	698
705	McKellar Bros. (Peter Leslie and Keith Stewart), Haythorpe, Oaklands	.....	KK	235
702	Robinson Frank, Newfield, Berrigan	.....	.....	798
	Menindie District.			
554	Hammatt A. C. Wycot, Tartna Point	.....	.....	
555	Scobie Robert, Avenal, Tarrowangee	.....	.....	739
	Merriwa District.			
1059	Dangar Richard Halifax, Turee, Cassilis	.....	.....	616
1058	Loder Alexander Mackay, Coobabulga, Cassilis	.....	V	351
1056	Lovegrove Ambrose, Executors of Estate late, Hampton, Cassilis	.....	.....	28
1057	McKay Alexander, Drynie View, Ulan	.....	.....	
	Milparinka District.			
89	Baker Thomas, Milpa Station, Milparinka	.....	I	354
88	Manoel Frederick Peter, Pindera, Tibooburra	.....	.....	451
	Molong District.			
3230	Boaden Alfred, Jumpers' Hill, Cargo	J B off face	.....	
3214	Brady Arthur M. V., Tara, Store Creek	.....	A	3285
3221	Brady Mrs. Christina Elizabeth, Black Springs, Store Creek. (Transferred from C. E. Brady & Sons.)	.....	O	655
3228	Delaney Edmund James, Highland View, Lidster, via Orange	.....	.....	3018
3226	Devenish William, Spring Dale, Stuart Town	.....	.....	259
3227	Doust Arthur John, Avendale, Long's Corner road, via Canowindra. (Transferred from D. Doust.)	.....	D	
3215	Frogley Alfred, Suntop	.....	.....	6111
3218	Gendle Walter Alfred Gordon, Brooklyn, Molong	.....	.....	
3219	Hallinan John Joseph, Erin's Vale, Cargo	.....	HN	14049
3229	McIntyre Alexander, Hazeldean, via Tomingley	.....	MO	2887
3224	McLennan John Norman, Warree, Stuart Town	.....	LN	1588
3225	Miller Augustus C., Goonigall, Manildra	.....	M	414
3223	Murray Robert Sage, Frogmore, Cumnock	.....	RM	6120
3222	Parslow Mrs. Edith Jane, Mountain View, Cudal	.....	&q	
3216	Petrie Arthur Henry A., Canonbury, Gumble-road, Molong	.....	WP	
	Molong District—*continued.*			
3217	Shepherd Mrs. Margaret Glen View, Stuart Town	.....	MS	147
3220	Sullivan James Patrick, Pine Grove, Bogan-road, via Parkes	.....	ZA	500
	Moree District.			
1579A	Matchett William James, Carlingford, Garah	C near face	C	417
1582A	Morse Frederick Frederick, Banarway, Mogil Mogil	X front face	E	798
1578A	Murphy Edward Clarence, Allaru, Mungindi. (Transferred from J. J. Smith.)	.....	S	2769
1580A	Pitman Hilton William, Gratti, Moree	.....	.....	3043
1576A	Spilsbury Charles Albert, Wayholme, Moree	.....	S	2818
1577A	Tattam Maurice Benjamin G., Carbeen, Mungindi	.....	.....	2817
1583A	Warby George Allen, Booreyamma, Mungindi	.....	U	498
1581A	Weaver Dudley John Duckenfield, Blair Athol, Moree	.....	.....	2149
	Moulamein District.			
471	Vinecombe Robert Roy, Clontarff, Barham. (Transferred from R. W. Thompson.)	.....	.....	715
	Mudgee District.			
3015	Adams Bertie Hadley Bruce, Roselea, Birriwa	.....	BA	
3011	Baker William George, Stanhope, Cooyal	.....	J	2501
3013	Cross William, Beryl, Gulgong	.....	.....	188
3010	Donlon Bros. (William, George Henry, Michael Joseph), Cloulohan, Lue. (Transferred from Michael Joseph Donlon.)	.....	P A	2679
3019	Dunn Athelstane Andrew, White Rock, Rylstone	.....	3	949
3018	Dwyer James Stanislaus, Ferndale, Lue. (Transferred from Charlotte Sebina Dwyer.)	.....	C	15
3021	Littler Caroline, Round Mountain, Clandulla	.....	LO	163
3012	Nathoo Khan, Quartz Hill, Merendee	.....	KO	
3014	Rees Caesar Davidson, Hartford, Gulgong	.....	CO	3093
3020	Scarlett John Alister, Blue Springs, Gulgong	.....	JaS	112
3016	Webb William Clifton, Malboona, Mudgee; The Crown, Capertee	^ front face	P	808
3017	Wilson Mona, Mrs., Belgrade, Rylstone	.....	Y	214
	Narrandera District.			
1681	Allen Sidney James, Range View, Kamarah	.....	AN	261
1674	Baldwin Lucy Sarah, Courtlands Royal, Barellan	.....	JB	
1673	Bourke John Boniface, Merriderria, Sandigo	.....	B	5
1682	Butson Roy, Maadi, Gillenbah, Narandera	.....	RB	225
1680	Fraser Duncan Ed. James, High Sandhills, Darlington Point	.....	.....	623
1678	Green John William, Harcourt, Barellan	.....	G	
1677	Hume Albert Henry, Pleasant Valley, Binya	.....	H	658
1679	McMaster Peter, Weir Park, Urana-road, Wagga	.....	P	382
1675	Phillipps Roy Cecil, Coleambally, Jerilderie	.....	.....	494
1676	Zimmerli Henry Albert, Hillside Farm, Colinroobie	.....	S	321

No. in Record.	Name and Address (including Post Town).	Brand. Fire.	Brand. Paint or Tar.	No. of Ear-mark allotted.
	Narrabri District.			
1811	Adams Laura Bridget, Bolgammon, Wee Waa	.....	⦶	432
1810	Crossing Thomas, Mertondale, Narrabri	.....	TC	
1812	Gordon Gilbert, Myallo, Narrabri	.....	G	
1808	Grace Alma Mary, Blairmore, Bellata	.....	⊙	
1805	Meppem Wm. Henry Cecil, Palmerston, Bellata	.....	E8	509
1804	Newstead South Pastoral Company, Jew's Lagoon, Millie	.....	⤫	494
1806	Rowe Sidney James, Mossvale, Bellata	.....	OE	2971
1809	Towns Sidney Allen, Townsville, Wee Waa	.....	OS	38
1807	Webb and Chandler, Roselan, Wee Waa	.....	):(	3082
	Nepean and Hawkesbury District.			
80	Gibbs Mrs. Beatrice May, Cecil Park, Liverpool	.....	W	
	Pilliga District.			
1299	Hall Stanley John, Gnarlbine, Come-by-Chance	.....	{Я	287
1300	Keelendi Limited, Keelendi, Pilliga. (Transferred from Henry Crossing.)	.....	⊙	730
1298	Maguire Frederick James, River View, Pilliga	.....	{U	19
	Queanbeyan District.			
1837	Millynn Peter W. E., Oden, Bywong	.....	J⊢	161
2485	Murphy Thomas Albert, Wild Cattle Flat, Captain's Flat	.....	.....	2503
2486	Southwell Henry Samson, Emoh Ruo, Hall	.....	HS	
	Singleton District.			
666	Noble Audley, Glennie's Creek, Glennie's Creek Post Office	.....	⊙	
	Tamworth District.			
5529	Berry Jacob, Kabinga, Upper Manilla	.....	{J	2074
5523	Cox Frederick Digby, Pretty Gully, Upper Manilla	.....	(X)	
5528	Crossing Wm. George, Carinya, Quirindi	.....	{5	154
5543	Dean Wm. Henry, Kyooma, Barraba	.....	{D	613
5537	Eather James Hilton, Victoria Park and Wilkinson's Farm, Tamworth	.....	⊕	
5547	Ferguson Alen, Evergreen, Breeza	.....	{AF	2374
5225	Fletcher Peter Fleming, Dwyer's paddock, Tamworth	.....	{	18713
5551	Forster Wm. Twiss, Black Creek, Blackville. (Transferred from Mrs. Crook.)	.....	HR	745A
5515	Herden Charles William, Orwell and Theewah, Weabonga	.....	HC	848
5536	Johnson Walter Thomas, Brighton, Dungowan. (Transferred from L. A. Bright.)	.....	— —	401
5545	Jones Trustees estate late William, Forest Field, Tamworth	.....	⊂	986
5533	Maybury Mrs. Ellen, Eden Glen, Willow Tree. (Transferred from William Maybury.)	.....	WM	1890
5548	McCulloch James Henry, Woodlands, Gowrie, Goonoo Goonoo	.....	{J M	

No. in Record.	Name and Address (including Post Town).	Brand. Fire.	Brand. Paint or Tar.	No. of Ear-mark allotted.
	Tamworth District—*continued.*			
5530	McKeon Denis Martin, Fernville, Yarramanbully, Attunga	.....	MC	
5524	McKeon Joseph, Balaclava, Attunga	.....	.....	1609
5531	Meadows Mrs. Mary Ellen, Harden's, Tamworth	.....	{M M	
5538	Moore Mrs. Annie, Valin Hill, Gowrie	.....	.....	1178
5540	Park Bruce, The Braes, Manilla. (Transferred from Wallace and Bruce Park.)	.....	⌒	2902
5546	Park Wallace, Braemar, Manilla	.....	✡	235
5549	Porter Alfred Ernest, Ranger's Valley, Wallabadah	~ front face	.....	575
5532	Robertson James William Dundas, South Wandobah, Tambar Springs. (Transferred from Gunningham and Nankevile.)	.....	{n ~	1732
5526	Ronald Angus Cameron, Tereala, Quirindi	.....	≡	2596
5527 5535	Smith Ivo Harold, Wattle Brook, Watson's Creek. (Tar brand transferred from Eleanor Smith.)	.....	{ω Y	10165
5541	Smith Joseph Edward, Dudleigh, Oxley, Tamworth. (Transferred from Mrs. M. A. Smith.)	.....	{LS V	2600
5552	Smith Joseph Knight, Pilatus, Emerald Hill	.....	SS	405
5522	Studte Henry, Rose Farm, Duri	.....	.....	19071
5542	Tame Herbert Edgar, Wilga Park, Boggabri	.....	⌐	40
5534	Taylor Leslie, Eulella, Dungowan	.....	⊥	2832
5544	Walters William Benjamin, Wyoming, Bithramere. (Transferred from E. W. Singer.)	.....	{S ~	126
5504	Willan Bros., Hopalong, Warral, Tamworth	.....	{WF ~	208
5539	Worboys John Thomas, Box Terrace, Tamworth	.....	{EW ⌒	18784
	Tenterfield District.			
1474	Cox Percy Reginald Victor, Stannum and London Parks, Stannum	.....	OX	
1473	Cox Samuel, Mountain View, Ashford	.....	⊃—	688
1475	Cuninghame Alexander Forbes Robertson, Kilmaur's, Deepwater	.....	Я	2766
1476	Hadley Henry, senr., Glen Rowan, Emmaville	.....	(H)	776
1472	Leis Percy Francis, Glenmore, Maid's Valley, Tenterfield	.....	⅃	3066
1471	McLean William Alexander, Thorburn, Bolivia	.....	☼	3093
1477	Thompson James Edward, Glen Idol, Bonshaw	.....	{3 —	2974
	The Upper Hunter District.			
1246	Davis William Henry, Trevallan, Stewart's Brook	.....	{△ +	2430
1244	Payne Stephen and Frank Merton, Waverley, Gundy	.....	{P ◡	
1247	Rose James, Eden Fern, Stewart's Brook	.....	JR	56
1245	Vine George Skinner, Willis Park, Kars Springs	.....	6	487
	Urana District.			
850	Bender Frederick William, Fairdeal, Lockhart	.....	{FB V	2466
852	Dore Edward Bernard, Cornella, Urana	.....	⊞	2746
849	Gibson David Wallace, Bonabareena, Osborne	.....	{◠ G	2561

Urana District—*continued.*

No. in Record.	Name and Address (including Post Town).	Brand. Fire.	Brand. Paint or Tar.	No. of Ear-mark allotted.
854	Hoffmann Carl Edwin, Drysdale, Lockhart. (Transferred from C. B. Hoffmann.)	.....	HB	54
853	Ryan John Joseph, Green Park, via Yerong Creek	.....	R	568
855	Watson Francis Thomas Hughes, Gilmour Estate, Lockhart	.....	JW	2810
851	Wilson John Thomas, Hamilton Hotel, Coonong Siding	.....		2753

Wagga Wagga District.

No. in Record.	Name and Address (including Post Town).	Brand. Fire.	Brand. Paint or Tar.	No. of Ear-mark allotted.
4556	Beck Ivan Spencer, Inchiquin, Wagga Wagga. (Transferred from W. J. Beck.)	.....	83	2742
4572	Bond Thomas Lewis, Lilyvale, Old Junee	.....	2	2639
4550	Bradshaw David Martin, and Robert Francis, Little Plains, Coolamon	V off face.	V	384
4533	Burnet John Smith, Mount Hope, Ladysmith	.....	B	461
4538	Chambers John Ernest, Mount Hope, Ariah Park	.....	CO	84
4531	Cox Richard Frederick, Livingstone Gully, Wagga Wagga	— Near face.	II	33
4571	Dunn John, The Springs, Wagga Wagga	.....	D	
4553	Evans Frederick Henry, Pleasant Valley, Coolamon.	.....	E	98
4552	Evans Griffith John, The Ranch, South Combaning, Temora	.....	E	386
4559	Findlay John and Ethel, Lindesfarne, Malebo	.....		15619
4541	Furner Oscar Hayward, Kindra Falls, Coolamon. (Transferred from F. W. Furner).	.....	F	2490
4546	Graham Arthur, Somerset Lake Albert	.....	2	
4558	Groutsch Jno. Peter, Ulupna, Coolamon	.....	.....	2001
4557	Hardey George Newton Bell, Newton, Old Junee	.....	GZ	255
4548	Harper Albean Edga, Sunshine Farm, Temora	.....	.....	48
4555	Harris Jno. Edward, East Lynne, Ariah Park	.....	H	
4536	Heath David, Oakleigh, Ariah Park	.....	HE	181
4534	Hewett Samuel Chas. Mabeldale, Coolamon	.....	Ht	811
4544	Hodgson Jno. James, Bung Bong, Lockhart	.....		1038
4554	Kelly Philip Robert William, Allendale, Old Junee	.....	PK	
4568	Kitto William, Adnella, Ariah Park	.....	.....	2640
4547	Koetz August Adam, Claresvale, Downside	.....	AK	2893
4539	Koetz Henry Benjamin, Clarence Vale, Wagga Wagga	.....		
4569	Krause Gottlieb Ernest and Edward Albert, Trungley Hall, Temora. (Transferred from A. Krause, senr.)	.....	A)	2487
4532	Mackenzie Roderick Munro, Bonnie Doon, Wagga	.....	RM	1992
4570	McGeachie James, Pine Grove, Collingullie	.....	.....	215
4574	McMicking Thomas William, Lyndoch, The Rock	.....		1573
4560	Morrow Wallace Roger, Mundowey Park, Collingullie	.....	K V	
4566	Mulcahey Leo Joseph, Woodsland, Springdale	.....	LM	1930
4575	Osborne Mrs. Charlotte, Kilgowlah, Tarcutta	.....		287

Wagga Wagga District—*continued.*

No. in Record.	Name and Address (including Post Town).	Brand. Fire.	Brand. Paint or Tar.	No. of Ear-mark allotted.
4561	Pattle Leslie Jno. Donald, Samarra, Wagga	.....		
4549	Pratt Mrs. Helen, Ellerslie, Junee	.....	2	1609
4543	Preston Claude Reginald, Marconi, Quandary. (Transferred from Exors. F. W. Preston.)	.....	!	2609
4563	Priest, Exors. John, Mimosa Park, Coolamon	.....	.....	1007
4567	Prior Walter Arnold, Pleasant Hill, Temora	.....	2	413
4535	Purschouse Ivon Rupert, Hill Top, Mirrool	.....	IP	385
4537	Shoemark Alick Stephen, Milverton, Ladysmith	.....	A2	395
4564	Smith Alexander, Auchtermuchtey, Ariah Park	.....	VS	460
4542	Templeman Edwin Ernest, Roseleigh, Barmedman	.....	T	1996
4551	Trevaskis Thomas James Tregonning, Pine Grove, Lockhart	.....	T	279
4540	Warby Stanley, Blloonbah, Wagga	.....		394
4565	Winter Ffloyd Cunninghame, Orroroo, Ariah Park	.....	M	645
4545	Wise David Lamb, Innesfell, Urana-road, Wagga	.....	87	684

Walgett District.

No. in Record.	Name and Address (including Post Town).	Brand. Fire.	Brand. Paint or Tar.	No. of Ear-mark allotted.
561	Davies Harold Martin, Coorallie, Walgett	.....	.....	60
564	Egan James Patrick, Slaughter Yards Paddock, Walgett	.....		
560	Glass James, Sefton Park, Walgett	.....		288
563	Moore Jack, Cumberdoon, Walgett	.....		5
562	Raven Harold Vincent, Invermay, Carinda	.....	U	287

Walgett North District.

No. in Record.	Name and Address (including Post Town).	Brand. Fire.	Brand. Paint or Tar.	No. of Ear-mark allotted.
156	Campbell Trustees Estate late J. A., Union Trustee Coy. of Australia, Ltd., The, Dungalear, Walgett	.....		7
157	Earl Bertha Sophia, Manchester, Collarenebri	.....	E	544
158	Sinclair Robert and John M., Moongalla, Collarenebri	.....	K	495

Wanaaring District.

No. in Record.	Name and Address (including Post Town).	Brand. Fire.	Brand. Paint or Tar.	No. of Ear-mark allotted.
65	Gaiter William Henry, Webar, via Wanaaring	.....	II	215
64	Green Charles Stanley Bourke, Togwarra, via Hungerford	.....	4	2408

Warialda District.

No. in Record.	Name and Address (including Post Town).	Brand. Fire.	Brand. Paint or Tar.	No. of Ear-mark allotted.
2872	Bevan John Massey, Kyreema, Ashley, via Moree	.....	B	23
2869	Brooks Mrs. Lydia Charlotte, Lochinvar, Warialda Railway	.....	B	2808
2868	Cudmore Kenneth Budge, Glendon Station, care T.P.O., No. 2 North West. (Transferred from Goldsbrough, Mort & Coy.)	.....		1841
2870	Hardy William Richard, Exors. Estate the late, Lonewood, Warialda	— front face.		77
2866	Hunt Edward Roy, Myall Forest, Warialda	.....	W	2487
2867	Lomax Hylas Roy, Milroy, Boggabilla	.....		3079
2871	Long Thomas Drildool, Talga, Ashley, via Moree	.....	n	432
2873	McMaster Douglas Lester, Boonanga, Boggabilla	.....	D	
2865	Miller George Robert, Linton Vale, Bingara	.....	G	2809

No. in Record.	Name and Address (including Post Town).	Brand. Fire.	Brand. Paint or Tar.	No. of Earmark allotted.
	Wilcannia District.			
152	Finch John, Nunthurungee, White Cliffs	.....	F	723
153	Sullivan Ernest, Yeo Lake, Wilcannia	.....	| S | ...	740
151	Underwood Percival Henry, The Bower, Wilcannia	.....	HU	751
	Yass District.			
3293	Burgess Harry, Hillview, Yass	.....	HB	
3301	Davis Joseph, Rice's Flat, via Weejasper	.....	LC	2702
3302	Gannon James Patrick, Rose Hill, Cullerin	.....	G	584
3297, 3298	George Ambrose Russell, The Oaks, Rye Park, and The Basin, Jerrara	.....	L / S ...	253
3299	Gregory Thomas Walter, Hill View, Kangiara Mine	.....	3	157
3290	Hay C. S. D., Cleveden, Coolalie. (Transferred from Hay Bros.)	.....	11	609
3292	Lawton George Wishart, Monrose, Ladevale	.....	L	
3295	Mitchell William George, Riverview, Weejasper	H off face	4	
3291	Reeves Andrew M. W., Ferndale, Wheeo	.....	JT	485
3300	Sargent Kenneth William, Kenmore, Kangiara Mine	.....	K	159
3296	Sumner Arthur John, Leyton, Gunning	.....	S	2437
	Young District.			
5963	Armstrong Charles Casey, Back Creek, Frogmore	.....	AE	2636
5980	Chudleigh Charles Frederick, Glenavon, Frogmore	.....	✂	430
5996	Clarke Thomas John, Anzac, Marsden-road, Barmedman	.....	TJC ...	827
6005	Cootes Charles Patrick, Glen Eyre, Yannawah, Young	.....	A / C	10167
	Young District—*continued.*			
6003	Dockett Charles, Avondale, Frogmore	.....	.....	913
6013	Donkin Edwin Davis, Trustee of the late, Mandamah, Barmedman	O front face	II	289
6004	Gordon Charles, Bribaree East, Bribaree	.....	DG ... / ...	717
5960	Hately Robert, Caramore, Burrowa	.....	—G	9458
6015	Hodge Cecil James, Glenwood, Thuddungra	.....	DH	
6010	Hodge James, Glenwood, Thuddungra	.....	JH ...	
6027	Johnson Cecil Paroissien, Windermere, Marengo. (Transferred from W. F. Cunninghame.)	.....	E ..... / H	2465
6018	Kendall Walter John and Gerald Bernard, Mount Murray, Murrumburrah	.....	.....	630
6026	Lawton William, junr., Vineleigh, Murrumburrah	.....	mV ...	2525
6020	Macneil Hugh Sutherland, Bribaree, Grenfell. (Transferred from A. Peterson.)	.....	.....	390
6016	O'Neil William Alexander, Hillview, Cowra	.....	ON	
6009	Park George, Warrigal, Barmedman. (Transferred from T. F. Hooper.)	.....	TH	202
6024	Price Herbert, Glen Ayr, Cowra-road, Young	.....	77	
5998	Shea Bartholomew, Woodstock and Rose Hill, Galong	.....	.....	
6017	Southwell Cecil, Mimosa, Boorowa	.....	CS	2929
6022	Squire Raymond, Yarra, Cowra. (Transferred from P. Squire.)	.....	.....	2645
6011	Twigg Ernest Storer, Mayfield, Cowra	.....	O	398
6012	Twigg, Exors. of W. W., Mulyan Park, Cowra	.....	WF	2594
6008	Walsh Edward, Gilray, Boorowa	.....	W•	15987
5997	Worner Walter Henry, Allambie, Nubba	.....	.....	15988

Mines Department Notices.

TEMPORARY APPOINTMENTS OF WARDENS' CLERKS, &c.

DEPARTMENT OF MINES.

HIS Excellency the Governor, with the advice of the Executive Council, has been pleased to appoint the persons mentioned in the following Schedule to act temporarily in the position shown therein, such appointments to take effect from the dates therein specified (1923-2,780 Ms.).

J. C. L. FITZPATRICK, Secretary for Mines.

Mr. Frederick Roy Wood, Relieving Clerk of Petty Sessions, to act temporarily as Warden's Clerk, Mining Registrar, and officer authorised to issue miners' rights and business licenses at Picton, from 16th April, 1923, vice Mr. Goldie, on leave.

Mr. Sidney Taylor, Relieving Clerk of Petty Sessions, to act temporarily as Warden's Clerk, Mining Registrar, and officer authorised to issue miners' rights and business licenses at Eden, from 3rd April, 1923, vice Mr. Harris, promoted.

Mr. George Charles Hook, Acting Clerk of Petty Sessions, to act temporarily as Warden's Clerk, Mining Registrar, and officer authorised to issue miners' rights and business licenses at Lithgow, from 17th March, 1923, vice Mr. Coghlan, on leave.

Mr. Edward Percy Cusick, Relieving Clerk of Petty Sessions, to act temporarily as Warden's Clerk, Mining Registrar, and officer authorised to issue miners' rights and business licenses at Lithgow, from 3rd April, 1923, vice Mr. Coghlan, on leave.

Mr. Charles Thomas Howard, Acting Crown Lands Agent, to act temporarily as Warden's Clerk, Mining Registrar, and officer authorised to issue miners' rights and business licenses at Temora, from 4th April, 1923, vice Mr. Hade, on leave.

Mr. Mitchell Austen Brown, Acting Clerk of Petty Sessions, to act temporarily as Warden's Clerk, Mining Registrar, and officer authorised to issue miners' rights and business licenses at Cobar, from 1st May, 1923, vice Mr. Thomson, on leave.

Mr. Herbert Howell Farrington, Relieving Clerk of Petty Sessions, to act temporarily as Warden's Clerk, Mining Registrar, and officer authorised to issue miners' rights and business licenses at Lismore, from 26th April, 1923, vice Mr. May, promoted.

Mr. Robert Donaldson, Relieving Clerk of Petty Sessions, to act temporarily as Warden's Clerk, Mining Registrar, and officer authorised to issue miners' rights and business licenses at Muswellbrook, from 1st May, 1923, vice Mr. Duncan, on leave.

Mr. Arthur Charles McDonald, Acting Crown Lands Agent, to act temporarily as Warden's Clerk, Mining Registrar, and officer authorised to issue miners' rights and business licenses at Walcha, from 26th April, 1923, vice Mr. Moriarty, on leave.

[7624] Department of Mines,
Sydney, 15th June, 1923.

NOTICES TO APPLICANTS FOR LEASES FOR MINING AND FOR PURPOSES IN CONNECTION WITH MINING; TO LESSEES UNDER SUCH LEASES; AND TO WHOM IT MAY CONCERN.

Notice is hereby given that—

HIS Excellency the Governor, with the advice of the Executive Council, has approved of the grant of Leases of Crown Lands in satisfaction of the undermentioned applications:—

For Gold-mining Leases.

(1923-3,787; 3,657 L.B.)

Application No. 9 (local 13), Batlow, Frederick Purcell, GL 1, county Wynyard, parish Hindmarsh, 9 acres, 30th June, 1922.

Application No. 176 (local 383), Rockley, Thomas Patterson, GL 106, county Westmoreland, parish Irene, 2 a. 3 r. 28 p., 21st August, 1922.

Application No. 20 (local 27), Mandurama, Thomas Michael Sheahan, William James Sheahan, Martin Michael Sheahan, and Patrick Gladstone Sheahan, GL 66, county Bathurst, parish Lyndhurst, 3 a. 2 r., 16th December, 1922.

For Mineral Leases.

(1923-3,850; 3,644; 3,815; 3,656 L.B.)

†Application No. 547 (local 563), Broken Hill, John Richard Edwards, ML 44, county Yancowinna, parish Picton, 40 acres, 2nd September, 1922.

Application No. 194 (local 292), Hillgrove, Frederick James William Lawrence, ML 59, county Clarke, parish Tiara, 10 acres, 28th February, 1923.

Application No. 195 (local 293), Hillgrove, Frederick James William Lawrence, ML 54, county Clarke, parish Tiara, 19 a. 1 r. 17 p., 28th February, 1923.

†Application No. 201 (local 263), Newcastle, Wallarah Coal Company Limited, ML 24, county Northumberland, parish Wallarah, 8 a. 2 r. 5 p., 27th July, 1922.

*Application No. 13 (local 39), Holbrook, John Harris, ML 1, county Goulburn, parish Jergyle, 20 acres, 6th December, 1922.

†Application No. 70 (local 128), Goulburn, Alfred Earnest Shepherd, Joseph Grey, Charles Godfrey Noller, and Basil Lowley Staniforth, ML 10, county Argyle, parish Marulan, 2 r. 7 p., 25th September, 1922.

Application No. 30 (local 98), Barraba, Keith Baker, ML 1, county Darling, parish North Barraba, 10 acres, 16th October, 1922.

‡Application No. 19 (local 118), Moruya, George John Gordon, ML 5, county Dampier, parish Bergalia, 74 a. 2 r. 17 p., 21st November, 1922.

Application No. 22 (local 61), Pambula, John George Kelly, ML 6, county Auckland, parish Yowaka, 1 acre, 4th December, 1922.

*Part of the surface excepted.

†The whole of the surface excepted.

‡As modified.

J. C. L. FITZPATRICK, Minister for Mines.

HIS Excellency the Governor, with the advice of the Executive Council, has voided the leases granted in satisfaction of the undermentioned applications for leases of Crown Lands:—

For Gold-mining Leases.

(1923-3,267; 3,268 L.B.)

Application No. 236 (local 298), Canbelego, Alfred John Lawrence Flashman, GL 153, county Flinders, parish Budgery, 9 a. 3 r. 36 p., 15th March, 1923, date of lease.

Application No. 147 (local 207), Canbelego (4 (local 7), Nyngan), Edward Costelloe, Patrick James Roddy, Patrick Ward, William John Phillips, and James Henry Proctor, GL 118, county Flinders, parish Budgery, 25 acres, 1st March, 1923, date of lease.

For a Mineral Lease.

(1923-3,269 L.B.)

Application No. 177-166-124A, Wollongong, Reginald Heath Stokes, ML 7, county Camden, parish Kembla, 38 a. 1 r. 4 p., 15th March, 1923, date of lease.

J. C. L. FITZPATRICK, Minister for Mines.

IT is intended to void the Gold-mining Leases of Crown Lands granted in satisfaction of the undermentioned applications, in terms of the Mining Act, 1906, and that notice of such voidance will be published in the Government Gazette of 29th June, 1923; and the land referred to in such applications will, after publication of the Government Gazette of that date (namely, at 2.30 o'clock p.m.), be open to be taken possession of, in terms of the Mining Act and Regulations, provided there be then no adverse title to the land.

(1923-3,740; 3,661; 3,662; 3,761 L.B.)

Application No. 156 (local 216), Canbelego, Alfred Argles, Denis Dwyer, and George Thompson, GL 2, county Canbelego, parish Florida, 5 acres, 29th March, 1923, date of lease.

Application No. 233 (local 295), Canbelego, Morgan Samuel Williams, GL 149, county Flinders, parish Budgery, 10 acres, 24th March, 1923, date of lease.

Application No. 234 (local 296), Canbelego, Henry Nichols, GL 148, county Flinders, parish Budgery, 10 acres, 24th March, 1923, date of lease.

Application No. 13 (local 53), Young, James Patrick King, ML 1, county Bland, parish Weedallion, 2 a. 1 r. 1 p., 7th April, 1923, date of lease.

J. C. L. FITZPATRICK, Minister for Mines.

HIS Excellency the Governor, with the advice of the Executive Council, has refused the undermentioned applications for leases of Crown Lands:—

For Gold-mining Leases.

(1923-3,759; 3,711; 3,659 L.B.)

Application No. 60, (local 71), Nerrigundah, Charles Theodore Wilson and William Hattley, county Dampier, parish Gulph, 1 acre, 17th December, 1921.

Application No. 122 (local 365), Orange, Duncan McLean Marshall, G.L. 26, county Bathurst, parish Lennox, 2 acres, 5th April, 1923.

Application No. 201 (local 221), Trunkey, Joseph Macnamara and Alexander McVicar, county Georgiana, parish Kempfield, 20 acres, 27th September, 1922.

For Mineral Leases.

(1923-3,658; 3,790; 3,781; 3,760 L.B.)

Application No. 520 (local 544), Broken Hill, Albert Austin, county Yancowinna, parish Moorkaie, 40 acres, 12th May, 1921.

Application No. 521 (local 545), Broken Hill, Albert Austin, county Yancowinna, parish Moorkaie, 40 acres, 18th May, 1921.

Application No. 546 (local 562), Broken Hill, Frederick Arthur Clark and Albert Harding, county Yancowinna, parish Naradin, 40 acres, 31st July, 1922.

Application No. 122 (local 306), East Maitland, Caledonian Collieries Limited, county Northumberland, parish Stanford, 5 a. 3 r. 6 p., 14th February, 1923.

Application No. 34 (local 156), Rylstone, Kandos Cement Company Limited, county Roxburgh, parish Wells, 2 acres, 29th December, 1922.

J. C. L. FITZPATRICK, Minister for Mines.

[7625] Sydney, 15th June, 1923.

IT is hereby notified that His Excellency the Governor, with the advice of the Executive Council, in pursuance of the provisions of section 124A, Mining Act, 1906, has cancelled the undermentioned lease for non-compliance with the labour conditions contained therein and it is hereby declared cancelled.
[1923-3,806 R. & I.]

GOLD LEASE, MINING ACT, 1906.

No. 2,479, Allan Wiseman Marshall, GL 177, county Wellington, parish Tambaroora, 6 acres, application No. 304-327, Hill End.

AND it is hereby further notified that His Excellency the Governor, with the advice of the Executive Council, has granted a lease of the whole of the land comprised in the cancelled lease to the complainant as follows:—

Application No. 351-222-124A, Hill End, Hawkins Hill Main Reefs, No-Liability, G.L. 177, county Wellington, parish Tambaroora, 6 acres, complaint No. 608.

J. C. L. FITZPATRICK, Minister for Mines.

THE undermentioned application for authority to prospect in terms of section 17, Mining Act, 1906, has been refused.

(1923-3,938 L.B.)

Application No. 6, Gulgong, Charles Davies, county Phillip, parish Gulgong, about 2 acres, 16th May, 1923.

J. C. L. FITZPATRICK, Minister for Mines.

HIS Excellency the Governor, with the advice of the Executive Council, has approved of the grant of leases in satisfaction of the undermentioned applications for Mining Leases of Private Lands.
(1923-3,651; 3,788; 3,789; 3,652; 3,653; 3,654; 3,655; 3,645; 3,646; 3,643; 3,647; 3,648; 3,649; 3,781; 3,650 L.B.)

Application No. 40 (local 55), Urana, Albert Andrew Holland, portion 133, county Urana, parish Clear Hill, 512 a. 2 r. 0 p., ex road, dated 24th July, 1922.

Application No. 41 (local 56), Urana, John McLeod Bolton, portions 131, 132, county Urana, parish Clear Hill, 81 a. 1 r., dated 24th July, 1922.

Application No. 44 (local 59), Urana, Harold Stead, portions 15, 16, 26, county Urana, parish Clear Hill, 572 a. 1 r. (ex railway), dated 24th July, 1922.

Application No. 45 (local 60), Urana, Harold Stead, portion 90, county Urana, parish Clear Hill, 639 a. 3 r. 10 p. (ex railway), dated 24th July, 1922.

Application No. 47 (local 62), Urana, Harold Stead, portion 91, county Urana, parish Gunambil, 206 a. 3 r., dated 24th July, 1922.

Application No. 48 (local 63), Urana, Albert Andrew Holland, portion 44, county Urana, parish Gunambil, 640 acres, dated 24th July, 1922.

Application No. 10 (local 54), Young, Percival John Light, portion PGL 1, part of 50, county Bland, parish Wedallion, 5 a. 10 p., dated 23rd November, 1922.

Application No. 54 (local 58), Mudgee, Damian Redmond Wall, portion PGL 2, part of 297 and 375, county Phillip, parish Bayly, 10 acres, surface right 1 acre, dated 2nd July, 1922.

Application No. 55 (local 89), Mudgee, Alfred James Mills, portion PML 14, part of 52, county Phillip, parish Derale, 5 a. 3 r. 26 p., dated 30th August, 1922.

Application No. 29 (local 102), Barraba, William Gow, junior, portion PML 2, part of 37, county Murchison, parish Cobbadah, 4 a. 3 r. 1 p., dated 6th April, 1923.

Application No. 132 (local 291), Orange, Frederick Lamont McFadzean, portion PGL 13, part of 46, 47, 66, county Bathurst, parish Shadforth, 24 a. 1 r. (ex road), dated 13th July, 1922.

Application No. 133 (local 292), Orange, Frederick Lamont McFadzean, portion PGL 9, part of 66, county Bathurst, parish Shadforth, 15 a. 1 r. 16 p., surface right 2 r. 27 p., dated 13th July, 1922

Application No. 162 (local 321), Orange, Frederick Lamont McFadzean, portion PGL 18, part of 66, county Bathurst, parish Shadforth, 16 a. 1 r. 31 p., surface right 1 acre, dated 8th November, 1922.

Application No. 179 (local 339), Orange, Frederick Lamont McFadzean, portion PGL 87, part of 61, county Bathurst, parish Huntley, 6 a. 2 r. 20 p., dated 7th December, 1922.

Application No. 182 (local 342), Orange, Frederick Lamont McFadzean, portion PGL 20, part of 66, county Bathurst, parish Shadforth, 1 acre, dated 7th December, 1922.

J. C. L. FITZPATRICK, Minister for Mines.

HIS Excellency the Governor, with the advice of the Executive Council, has refused the undermentioned application for a lease of Private Lands for Mining Purposes:—

(1923-3,660 L.B.)

Application No. 43 (local 99), Inverell, Charles Lindy Smith, part of portions 8, 3, 82, 83, 94, 46, 185, 7, 19, 18, 16, 17, 208, 209, 138, 108, 93, 74, 137, 187, and 5, parish Swamp Oak, and part of portion 158, parish Buckley, county Arrawatta, 503 acres, dated 20th April, 1923.

J. C. L. FITZPATRICK, Minister for Mines.

[7621] Sydney, 15th June, 1923.

SUSPENSION OF LABOUR CONDITIONS ON CERTAIN AMALGAMATED LEASES.

IN pursuance of the powers conferred upon me by the Mining Act, 1906, section 113, subsection 4 (b), I, JOHN CHARLES LUCAS FITZPATRICK, Minister for Mines, after inquiry and report by the Warden, have granted suspension of the labour conditions on the undermentioned leases for the period specified.

J. C. L. FITZPATRICK, Minister for Mines.

Private Lands Leases Nos. 1,165 and 1,193, and Mineral Lease No. 2,270 (Mining Act, 1906), standing in the name of Edward Fenwick, for a period of six (6) months from the 17th May, 1923.
[1923-3,689 R. & I.]

[7595] Department of Mines,
Sydney, 15th June, 1923.

REVOCATION OF PART OF RESERVE FROM CONDITIONAL SALE (WITHIN A PROCLAIMED GOLD-FIELD, NOW THE MUTTAMA GOLD-FIELD EXTENDED), PARISH OF MOONEY MOONEY, COUNTY OF HARDEN.

HIS Excellency the Governor, with the advice of the Executive Council, on the recommendation of the Minister, and with the concurrence of the Secretary for Lands, directs it to be notified that, in pursuance of the provisions of section 106 of the Mining Act, 1906, part of reserve from conditional sale (within a proclaimed gold-field, now the Muttama Gold-field Extended), hereunder described, shall be revoked, and it is hereby revoked accordingly.

[1923-2776-101 Misc.] J. C. L. FITZPATRICK, Secretary for Mines.

SCHEDULE.

Land District.	Division.	Reserve No.	Purpose.	Date of Notification.	County.	Parish.	Shire.	Area.	Part revoked.	Papers No.
Gundagai	Eastern..	.....	From conditional sale within a proclaimed Gold-field (now the Muttama Gold-field extended).	20 May, 1879	Harden ...	Mooney Mooney.	Adjungbilly Shire	a. r. p. 160 0 0 (about).	Part bounded by portions 11, 194, 95, 310, 290, 50, 49, 5, 6, and 7, exclusive of portions 374 and 234.	Misc. 1922-7,267 (Mines).

[7597]

Department of Mines,
Sydney, 15th June, 1923.

REVOCATION OF PART OF RESERVE No. 2 FROM CONDITIONAL SALE (WITHIN A PROCLAIMED GOLD-FIELD, NOW THE SANDON GOLD-FIELD), PARISH OF ARDING, COUNTY OF SANDON.

HIS Excellency the Governor, with the advice of the Executive Council, on the recommendation of the Minister, and with the concurrence of the Secretary for Lands, directs it to be notified that, in pursuance of the provisions of section 106 of the Mining Act, 1906, part of reserve No. 2 from conditional sale (within a proclaimed Gold-field, now the Sandon Gold-field), hereunder described, shall be revoked, and it is hereby revoked accordingly.

[1923-2,841-102 Misc.] J. C. L. FITZPATRICK, Secretary for Mines.

SCHEDULE.

Land District.	Division.	Reserve No.	Purpose.	Date of Notification.	County.	Parish.	Shire.	Area.	Part revoked.	Papers No.
Armidale	Eastern..	2	From conditional sale within a proclaimed Gold-field (now the Sandon Gold-field).	24 Dec., 1861	Sandon ... (Environs	Arding ... of Uralla).	Gostwyck Shire.	a. r. p. 34 2 0 (about).	Part within portion 167 and intersecting roads. Plan S. 3,881-1,660.	Misc. 1923-2,478 (Mines).

[7593]

Department of Mines,
Sydney, 15th June, 1923.

RESERVE FROM OCCUPATION UNDER ANY MINER'S RIGHT OR BUSINESS LICENSE, PARISH OF MARANGAROO, COUNTY OF COOK.

HIS Excellency the Governor, with the advice of the Executive Council, and in pursuance of the powers conferred by section 14 (3) of the Mining Act, 1906, has been pleased to exempt from occupation under any miner's right or business license the Crown Lands herein described.

[1923-2,829-102 Ms.] J. C. L. FITZPATRICK, Secretary for Mines.

DESCRIPTION.

EASTERN DIVISION.

LAND DISTRICT OF LITHGOW; BLAXLAND SHIRE.

No. 1,672. Parish of Marangaroo, county of Cook, containing an area of about 180 acres, being the Crown lands comprised in that part of portion ML 13 between the northern boundary of portion 151 and the south-eastern boundary of reserve 1,020 from occupation under any miner's right or business license, notified 6th May, 1903.

Papers—Misc. 1923-2,654 Mines.

Lands Department Notices.

[7671] Sydney, 15th June, 1923.

IT is hereby notified, for public information, that, in accordance with the provisions of the Public Trusts Act, 1897, His Excellency the Governor, with the advice of the Executive Council, has been pleased to approve of the appointment of the undermentioned gentlemen and body as Trustees respectively of the portions of land hereinafter particularised, namely:—

Reserve No. 42,886 at Woodenbong, area about 20 acres, notified 15th July, 1908, for Public Recreation:—

Messrs. William Richard Buchanan, Edward Mathew Maloney (in lieu of Messrs. J. R. Martin and A. Wilson, deceased).

[Misc. 1923-5,080]

Reserve No. 56,149 at Humula, parish of Humula, county of Wynyard, area 2 roods, notified 11th May, 1923, for Hospital Site:—

Messrs. Rodolph Fane De Salis, John Cheney, Rupert Granville Kiddle.

[Misc. 1923-3,485]

Reserve No. 46,956 at Beargamil, area 10 acres, notified 24th August, 1911, for Public Recreation:—

Messrs. William Irvine Bassett, John Thomas Dempsey, William Arthur Swindle, Noel Thomas Tailby (in lieu of Messrs. H. P. Miller and R. Swindle, deceased, W. J. Clarke, and R. Job, resigned).

[Misc. 1923-4,736]

Reserve No. 56,023 at Sandy Flat, parish of Bolivia, county of Clive, area 10 acres, notified 16th March, 1923, for Public Recreation:—

Messrs. Walter Baguley, Charles Henry Bendall, John Frederick Schulz.

[Misc. 1923-4,713]

The portion of Reserve No. 49,261 at Tullamore, notified 17th September, 1913, for Cemetery, set apart for Presbyterian Burial Ground:—

Messrs. William Vander-Maal, James Hamilton McColl, Claude Ewin, David Draffin, David Draffin, junior, and the Minister of the Charge for the time being.

[Misc. 1923-4,479]

Reserve No. 43,733 at Mildil, area 9 acres 2 roods, notified 24th March, 1909, for Public Recreation:—

Messrs. Robert Reginald Fife, Henry Brown, junior, Paul Christopher Pfiefer, George Alfred Grintell, Walter Leslie Cattle (in lieu of Messrs. P. H. Thomas, J. Cattle, W. Rogers, G. Cattle, and A. Leslie, resigned).

[Misc. 1923-4,628]

Reserve No. 55,752 at Myall Creek, area 2 roods 21 perches, notified 20th October, 1922, for Public Hall Site:—

Messrs. Ralph Fenton Mitchell, William Arthur Lutherborrow, William Gibb Campbell, Allan Macgregor Mitchell Paterson, Richard Joseph Fleming, Allan Errol Boyd, James Duffty.

[Misc. 1923-4,576]

Reserve No. 34,776 at Marengo, area 100 acres, notified 26th July, 1902, for Racecourse:—

Messrs. Timothy Maher, Alfred Davis (in lieu of Mr. W. Griffin, deceased, and P. M. O'Connor, resigned).

[Misc. 1923-4,867]

Reserve No. 6,690 at Gundaroo, notified 7th July, 1888, for Racecourse and Show Ground:—

Patrick John Reid, Esquire (in lieu of Mr. G. A. Lees, resigned).

[Misc. 1923-3,835]

Reserve No. 49,961 at Pudman Creek, area about 14 acres, notified 3rd June, 1914, for Public Recreation:—

Messrs. Charles Humby Banks, William Mills (in lieu of Messrs. A. Sheldrick and J. Delaney, resigned).

[Misc. 1923-4,793]

Reserve No. 29,150 at Wallabadah, area 69 acres, notified 25th March, 1899, for Racecourse and Athletic Sports:—

Messrs. Charles Kenneth Urquhart, James Walter Norvill (in lieu of Messrs. W. J. Croker and A Usfeller, resigned).

[Misc. 1923-3,743]

Reserve No. 56,158 at Forster, parish of Forster, county of Gloucester, area about 1 acre 29 perches, notified 18th May, 1923, for Public Recreation and Preservation of Native Flora:—

The Council of the Shire of Manning.

[Misc. Lse. 1923-4,943]

W. E. WEARNE, Minister for Lands.

[7673] Sydney, 15th June, 1923.

IT is hereby notified, for public information, that, in accordance with the provisions of the Public Trusts Act, 1897, His Excellency the Governor, with the advice of the Executive Council, has been pleased to approve of the removal of the undermentioned gentlemen, who have left the district, from their positions as Trustees respectively of the portions of land hereinafter particularised, and they are hereby removed accordingly, namely:—

Recreation Ground at Largs, dedicated 5th November, 1902, area 9 acres 0 roods 28½ perches:—

Mr. J. E. B. Wynn.

[Misc. 1923-4,781]

The portion of the General Cemetery at Trundle, dedicated 9th October, 1891, set apart for Presbyterian Burial Ground:—

Mr. J. Milne.

[Misc. 1923-5,263]

The portion of the General Cemetery at Tomingley, dedicated 2nd December, 1887, set apart for Methodist Burial Ground:—

Reverend A. T. Huggart, Messrs. R. Penberthy, J. Hocking.

[Misc. 1923-4,163]

The portion of the General Cemetery at Penrose (Cable Siding), dedicated 14th June, 1895, set apart for Church of England Burial Ground:—

Messrs. P. Rush, W. Pearce.

[Misc. 1923-4,382]

The portion of the General Cemetery at Berry, dedicated 7th January, 1899, set apart for Roman Catholic Burial Ground:—

Mr. T. Jones.

[Misc. 1923-4,257]

The portion of the General Cemetery at Gongolgon, dedicated 21st April, 1880, set apart for Roman Catholic Burial Ground:—

Messrs. D. Crimins, A. Sullivan.

[Misc. 1923-4,463]

The General Cemetery at Moonan Brook, area 2 acres 2 roods, dedicated 24th February, 1874:—

Mr. V. Tilse.

[Misc. 1923-3,325]

W. E. WEARNE, Minister for Lands.

[7674] Sydney, 15th June, 1923.

IT is hereby notified, for public information, that, in accordance with the provisions of the 26th section of the Crown Lands Consolidation Act, 1913, the undermentioned gentlemen are hereby appointed as Trustees respectively of the portions of land hereinafter particularised, namely:—

Recreation Ground at Largs, area 9 acres 0 roods 28½ perches, dedicated 5th November, 1902:—

Messrs Michael Tobin, Malcolm McRae, Frederick John Unicomb, Ernest Hoban (in lieu of Messrs. M. F. Hoban, G. W. Barnes, J. T. Kirkwood, deceased, and J. E. B. Wynn, removed).

[Misc. 1923-4,781]

Land at Casino, area 15 acres 2 roods 1 perch, dedicated 7th April, 1916, for Show Ground for the use and general purposes of the Richmond River Agricultural, Horticultural, and Pastoral Society:—

Ernest Stranger Bond, Esquire (in lieu of Mr. A. P. Carlton, deceased).

[Misc. 1923-5,692]

Mechanics' Institute at Savernake, area 2 roods, dedicated 5th December, 1891:—

Francis William Smith, Esquire (in lieu of Mr. R. Smith, deceased).

[Misc. 1923-5,516]

The portion of the General Cemetery at Penrose (Cable's Siding), dedicated 14th June, 1895, set apart for Church of England Burial Ground:—

Messrs. Victor James, Joseph Tickner (in lieu of Messrs. P. Rush and W. Pearce, removed).

[Misc. 1923-4,382]

The portion of the General Cemetery at Gongolgon, dedicated 21st April, 1880, set apart for Roman Catholic Burial Ground:—

Rev. Charles Griffin, Messrs. Augustus Sullivan, Frederick Clarke, Daniel McManus (in lieu of Rt. Rev. M. Quinn, and Rev. M. Long, resigned, and Messrs. D. Crimins and A. Sullivan, removed).

[Misc. 1923-4,463]

The portion of the General Cemetery at Berry, dedicated 7th January, 1899, set apart for Roman Catholic Burial Ground:—

Most Rev. Michael Kelly, D.D., Most Rev. Michael Sheehan, Rev. Bernard O'Farrell, Messrs. Patrick Walsh, Linden Power, James Darcy (in lieu of Most Rev. P. F. Moran, Very Rev. J. J. Carroll, Messrs. D. Ryan, M. Reynolds, deceased, Rev. J. J. Gunning, resigned, and Mr. T. Jones, removed).

[Misc. 1923-4,257]

The portion of the General Cemetery at Pilliga, dedicated 22nd March, 1883, set apart for Presbyterian Burial Ground:—

Messrs. Emil Paul Aget, Thomas Campbell, William Pheep, and the Minister of the Parish for the time being.

[Misc. 1923-5,466]

The portion of the General Cemetery at Trundle, dedicated 9th October, 1891, set apart for Presbyterian Burial Ground:—

Messrs. John Gault, William John Ervin, Robert Vincent Mailer, Herbert Reginald Mailer, Hugh Cameron, and the Minister of the Charge for the time being (in lieu of Messrs. E. C. Glover, K. W. MacKay, A. C. Hood, W. F. Brown, and W. Van-der-Maal, resigned, and J. Milne, removed).

[Misc. 1923-4,047]

The General Cemetery at Moonah Brook, area 2 acres 2 roods, dedicated 24th February, 1874:—

Messrs. Samuel Stephens, William Charles Carter (in lieu of Mr. F. A. Teague, deceased, and Mr. V. Tilse, removed).

[Misc. 1923-3,325]

W. E. WEARNE, Minister for Lands.

[7672] Sydney, 15th June, 1923.

IT is hereby notified, for public information, that, in accordance with the provisions of the Public Trusts Act, 1897, His Excellency the Governor, with the advice of the Executive Council, has been pleased to approve of the appointment of the undermentioned gentlemen as additional Trustees of Reserve No. 46,956 at Beargamil, area 10 acres, notified 24th August, 1911, for Public Recreation, namely:—

Messrs. Colin Keith Butcher White, Joseph Wilson.

[Misc. 1923-4,736]

W. E. WEARNE, Minister for Lands.

[7650] Sydney, 15th June, 1923.

LAND SALES.

IN pursuance of the provisions of the Crown Lands Consolidation Act, 1913, I, the Minister for Lands, do hereby notify that the following Lots of Land will be offered for sale by public auction at the undermentioned places, at the times and on the days specified, at the upset prices fixed thereto.

W. E. WEARNE, Minister for Lands.

SALE AT THE LANDS OFFICE, PARKES,
On Wednesday, the 25th day of July, 1923,
at 11 o'clock a.m.

LAND DISTRICT OF PARKES.

Within the town and municipality of Parkes, parish Currajong, county Ashburnham.

TERMS:—Deposit, 25 per cent.; balance in twelve months, with interest at 5 per cent.

TOWN LOT.

Allotment.	Section.	Area.	Upset Price per Lot.
		a. r. p.	£ s. d.
18	8	0 0 23¾	36 0 0

Within municipality of Parkes, parish Parkes, county Ashburnham.

TERMS:—Deposit, 25 per cent.; balance in 12 months, with interest at 5 per cent.

COUNTRY LOT.

Portion.	Area.	Upset Price per Lot.
	a. r. p.	£ s. d.
578	0 2 8	44 0 0

Sale of above lots is restricted to the surface and 50 feet below the surface.

Papers—Sales 1923-10,681 and 14,266; Plans P. 151-2,139, and A. 7,766-1,770.

SALE AT THE LANDS OFFICE, RYLSTONE,
On Thursday, the 2nd day of August, 1923,
at 2 o'clock p.m.

LAND DISTRICT OF RYLSTONE.

Parish Rylstone, county Roxburgh, shire Rylstone.

TERMS:—Deposit, 25 per cent.; balance in twelve months, with interest at 5 per cent.

COUNTRY LOT.

Portion.	Area.	Upset Price per Lot.
	a. r. p.	£ s. d.
204	0 0 34	36 0 0

Papers—Sales 1923-13,174; Plan R. 3,929-1,496.

SALE AT THE LANDS OFFICE, MOLONG,
On Wednesday, the 18th day of July, 1923,
at 12 o'clock noon.

LAND DISTRICT OF MOLONG.

Within the parish of Rocky Ponds, county Gordon, shire Amaroo.

TERMS:—Deposit, 25 per cent.; balance in two equal annual instalments with interest at 5 per cent. per annum.

COUNTRY LOT.

Portion.	Area.	Upset Price per Acre.
	a. r. p.	£ s. d.
17	122 0 0	0 15 0

Papers—Sales 1923-10,646; Plan G. 2,649-1,567.

SALE AT THE COURT-HOUSE, GUYRA,

On Wednesday, the 18th day of July, 1923, at 3 o'clock p.m.

Land District of Armidale.

Parish Everett, county Hardinge, shire Guyra.

Terms :—Deposit, 25 per cent. ; balance in twelve months, with interest at 5 per cent.

Country Lot.

Portion.	Area.	Upset Price per Lot.
	a. r. p.	£ s. d.
131	5 0 25	26 0 0

Situated near the main road from Tingha to Guyra, 5 miles from Guyra, and is suitable for residential purposes, market garden, or agriculture.

Papers—Sales 1923-13,936 ; Plan H. 5,045-1,762.

SALE AT THE LANDS OFFICE, WALCHA,

On Wednesday, the 18th day of July, 1923, at 12 o'clock noon.

Land District of Walcha.

Within the parish of Halloran, county Vernon, shire Apsley.

Terms :—Deposit, 25 per cent. ; balance in twelve months, with interest at 5 per cent.

Country Lots.

Portion.	Area.	Upset Price per Acre.
	a. r. p.	£ s. d.
80	15 3 0	1 5 0
81	22 1 10	1 5 0
82	28 1 30	1 15 0

The portions are situated on the main road from Aberbaldie to Walcha, from 7 to 9 miles from Walcha.

Papers—Sales 1923-7,659 ; Plans V. 2,889, 2,890, and 2,891-1,719.

SALE AT THE LANDS OFFICE, ORANGE,

On Wednesday, the 25th day of July, 1923, at 12 o'clock noon.

Land District of Molong.

Within the parish of Barton, county Ashburnham, shire Canobolas.

Terms :—Deposit, 25 per cent. ; balance in twelve months, with interest at 5 per cent.

Country Lots.

Portion.	Area.	Upset Price per Lot.
	a. r. p.	£ s. d.
293	6 1 17	20 0 0
294	13 3 0	42 0 0

Papers—Sales 1923-8,794 and 8,795 ; Plans A. 7,936, 7,937-1,770.

Department of Lands,
Sydney, 15th June, 1923.

APPROACHING LAND SALES.

CROWN LANDS have been advertised in the Government Gazette for sale at the undermentioned places and dates :—

	Gazette No.
Albury—Wednesday, 20th June, 1923... ...	44
Armidale—Wednesday, 11th July, 1923 ...	63
Gunnedah—Wednesday, 11th July, 1923 ...	63
Hay—Wednesday, 20th June, 1923	56
Lake Cargellico—Wednesday, 27th June, 1923	56
Lismore—Thursday, 5th July 1923	61
Moree—Wednesday, 20th June, 1923 ...	59
Pokataroo—Wednesday, 27th June, 1923 ...	61
Penrith—Monday, 25th June, 1923	59
Raymond Terrace—Wednesday, 25th July, 1923	67
Sydney—Wednesday, 27th June, 1923 ...	59
Sydney—Wednesday, 11th July, 1923... ...	63
Wagga Wagga—Saturday, 14th July, 1923...	67
West Kempsey—Wednesday, 20th June, 1923	56
West Narrabri—Saturday, 7th July, 1923 ...	63
Woodburn—Friday, 6th July, 1923	61

W. E. WEARNE, Minister for Lands.

[7654] Sydney, 15th June, 1923.

NOTIFICATION OF CLOSING OF UNNECESSARY ROADS, &c.

HIS Excellency the Governor, with the advice of the Executive Council, directs it to be notified that, in pursuance of the provisions of the 20th section of the Public Roads Act, 1902, the roads, &c., hereunder described, which are now no longer required, are hereby closed, and the lands comprised therein freed and discharged from any rights of the public or any person to the same as highways.

W. E. WEARNE, Minister for Lands.

Descriptions.

The unnecessary part of road (street) as now included in allotment 11 of section 47, approved to be added to Fire Brigade Site at Wagga Wagga, parish of South Wagga Wagga, county of Wynyard, Wagga Wagga Municipality.
[Roads 1923-195-3]

The road (lane) traversing section 161, and road south of section 161, city, parish, and municipality of Armidale, county of Sandon.
[Roads 1923-176-3]

Reserved road within portion 60; boundary road separating portion 61 from portion 59; a strip 2 chains wide along north-eastern and northern sides of road 5 chains wide separating portions 60, 59, 58 and 57 from portions 6, 19, 31, 20, 30, end of road, and portion 9, parish of Weetaliba, county of Leichhardt, Wingadee Shire.
[Roads 1923-151-3]

The unnecessary reserved road of access to Bore Reserve, within portion 32, parish of Ninia, county of Gregory, Marthaguy Shire.
[Roads 1923-91-5]

Boundary road separating portion 159 from original portion 169, also boundary road north of original portion 169, parish of Wellington, county of Wellesley, Monaro Shire.
[Roads 1923-23-2]

[7655] Sydney, 15th June, 1923.

PUBLIC ROADS ACT, 1902.

THE roads hereunder described are hereby declared to be public roads.

W. E. WEARNE, Minister for Lands.

Description.

Reserved roads 1 chain wide within portions 219 and 220, parish of Berrembed, county of Bourke, Yanko Shire.
[Roads 1922-217-8]

[7707] Sydney, 15th June, 1923.

PROPOSED CLOSING OF UNNECESSARY ROADS, &c.

NOTICE is hereby given that the Minister for Lands is of opinion that it is expedient to close, under the provisions of the 19th and 20th sections of the Public Roads Act, 1902, the roads, &c., hereunder described; and all persons interested are hereby called upon to set forth in writing, addressed to the Minister for Lands, within one month from date of this notice, any objections which may appear to them to exist to the closing of the same.

W. E. WEARNE, Minister for Lands.

Description.

The unnecessary roads now included within measured portions 178, 179, and 182, parish of Goobarralong, county of Buccleuch, Adjungbilly Shire.
[Roads 1923-427-1]

Part of boundary road separating portion 69 (Bunganbil State Forest No. 669) from portion 70, east of public road from Collinroobie to Narrandera, parish of Bolero, county of Cooper, Yanko Shire.
[Roads 1920-584-12]

[7713] Sydney, 15th June, 1923.

ERRATUM NOTICE.

IT is hereby notified that, in connection with notification of resumption of land and dedication of road, &c., notice, published in Government Gazette of 1st June, 1923, folio 2533, parish of Ellenborough, county of Macquarie, in Schedule column, "Character of Holding," read "Part of C.P. 07-63 of 103 acres" in lieu of "Part of C.P. 07-66" as published.
[Roads 1921-679-21]

W. E. WEARNE, Minister for Lands.

[7652] Sydney, 15th June, 1923.

VARIATION OF CONDITIONS OF A CROWN-LEASE.

IT is hereby notified, for general information, in respect to the Crown-lease referred to in the subjoined Schedule, that, under the provisions of section 182 of the Crown Lands Consolidation Act, 1913, the conditions of lease relating to the preservation, destruction, &c., of timber on the land leased have been revoked, and those quoted hereunder are substituted, viz.:—

No timber shall be cut or removed from the land for the purpose of sale, except subject to provisions of the Forestry Act, 1916, and Regulations thereunder at the time in force.

The lessee may destroy all useless timber, except such as shall be necessary for the purpose of shade and shelter, but he shall preserve any useful timber on the land leased.

The lessee may take from the land leased to him such timber and other material for building and other purposes upon such land as may be required by him as tenant thereof, provided such land is not comprised within a timber reserve or State forest.

No. of Crown-lease.	Land District.	Lessee.
1917-2	Lismore ...	Harry Lodge.

NOTE.—The land contained in this lease is exempt from the operation of general license under the Forestry Regulations.

W. E. WEARNE, Minister for Lands.

[7651] Sydney, 15th June, 1923.

VARIATION OF CONDITIONS OF A SETTLEMENT LEASE.

IT is hereby notified, for general information, in respect to the Settlement Lease referred to in the subjoined Schedule, that, under the provisions of section 182 of the Crown Lands Consolidation Act, 1913, the conditions of lease relating to the preservation, destruction, &c., of timber on the land leased have been revoked, and those quoted hereunder are substituted, viz.:—

No timber shall be cut or removed from the land for the purpose of sale except subject to provisions of the Forestry Act, 1916, and Regulations thereunder at the time in force.

The lessee shall destroy all useless timber, except such as shall be necessary for the purpose of shade and shelter, and he shall preserve sufficient useful timber on the land leased for the purpose of improvements thereon.

The lessee may take from the land leased to him such timber and other material for building and other purpose upon such land as may be required by him as tenant thereof, provided such land is not comprised within a timber reserve or State forest.

No. of Settlement Lease.	Land District.	Lessee.
461	Dubbo	Ernest Purseglove.

NOTE.—The land contained in this lease is exempt from the operation of general license under the Forestry Regulations.

W. E. WEARNE, Minister for Lands.

[7402] Sydney, 1st June, 1923.

PROPOSED ALTERATION OF DESIGN OF THE VILLAGE OF CAROONA.

IT is hereby notified, for public information, that, at the expiration of three months from this date, it is intended, under the provisions of section 23 of the Crown Lands Consolidation Act, 1913, to alter the design of the village of Caroona, by excluding a strip about 138 chains wide from the south of the village and suburban lands, and removing the boundary separating the village and suburban lands about 150 links west; also closing certain streets and opening others.

Lithographs showing the proposed alteration may be inspected at the Crown Land Office, Murrurundi; Post Office, Caroona; and at the Department of Lands, Sydney.

[Ms. 1923-5,456]

W. E. WEARNE, Minister for Lands.

[7643] Western Land Board Office, Sydney, 15th June, 1923.

WITHDRAWAL of one-eighth of the area of Western Lands Lease No. 346, "Coronga Downs," under section 17 of the Western Lands Act, 1901.

HIS Excellency the Governor, with the advice of the Executive Council, directs it to be notified, for public information, that, in pursuance of the provisions of section 17 of the Western Lands Act, 1901, one-eighth of the area of Western Lands Lease No. 346, "Coronga Downs," be withdrawn therefrom for the purpose of providing small holdings in accordance with the provisions of that Act, and the same is hereby withdrawn accordingly.

[W.L.B. 1923-2,256]

W. E. WEARNE, Minister for Lands.

WESTERN DIVISION.

LAND DISTRICT OF COBAR.

County of Robinson, parish of Tindayrey, to contain an area of 7,492 acres. That part within the following boundaries: Commencing at the northernmost corner of Western Lands Lease No. 346, "Coronga Downs"; and bounded thence by part of its north-east boundary south-easterly 3¼ miles; by lines bearing south 51 degrees 52 minutes west 3¼ miles, north 38 degrees 8 minutes west 1¾ miles, south 51 degrees 52 minutes west about 61 chains, and north 38 degrees 8 minutes west about 1½ miles to the north-west boundary of the lease, and by part of that boundary north-easterly, to the point of commencement.

NOTICE OF PROCEEDING BEFORE LOCAL LAND BOARD.

THE person whose name and last-known address is mentioned hereunder is hereby notified that the Local Land Board will sit at the place and on the date indicated to deal with the respective matters set out under his name.

The Board, if it so see fit, will proceed with the matter under investigation in the absence of the party concerned.

W. E. WEARNE, Minister for Lands.

To Frederick Gordon Beattie, of Numurkah, Victoria, —Court-house, Jerilderie, 29th June, 1923, at 10 a.m. Reference by the Minister for Lands in the matter of your application to transfer Settlement Purchase 20-3, Urana, to Cornelius Francis Curtin. [7634]

[7284] Local Land Board Office, Forbes, 22nd May, 1923.

ATTENTION is invited to an application made by Richard Wootton to surrender an area of about 210 acres freehold, parish Kalinga, in exchange for an equal area within a classification reserve, parish Kiargathur, county Cunningham, Land District Condobolin. Helios illustrating the proposal are exhibited at the offices of the Local Land Board, Forbes, and the Crown Land Agent, Condobolin.

Objections (if any) should be in writing, and should be forwarded to the District Surveyor, Forbes, not later than 25th June, 1923.

The proposal will be considered by the Local Land Board at Condobolin on a date to be notified.

J. S. M. BENSON, District Surveyor.

APPLICATION FOR ERECTION OF RABBIT-PROOF FENCING.

ATTENTION is invited to the undermentioned application, under the Pastures Protection Act of 1902, for permission to carry rabbit-proof fencing across a road and erection of gates.

Silas Campbell; across road on south of portion 171 (C.P. 14-22), parish Yarrari, county Nandewar. Plan exhibited at Crown Land Agent's Office at Gunnedah. Objections may be lodged with District Surveyor, Tamworth, not later than 11th July, 1923.

[7575] W. E. WEARNE, Minister for Lands.

IN THE LAND AND VALUATION COURT OF NEW SOUTH WALES.

NOTICE is hereby given that sittings of the Land and Valuation Court of New South Wales will be holden at the Court-house, Chancery-square, Sydney, commencing at 10 a.m. on Monday, the second day of July, 1923, for the purpose of hearing and determining appeals against altered and apportioned assessments of ratable property in the City of Sydney.

W. R. JAMIESON,
Registrar.

13th June, 1923. [7676]

IN THE LAND AND VALUATION COURT OF NEW SOUTH WALES.

NOTICE is hereby given that sittings of the Land and Valuation Court of New South Wales will be holden at the Court-house, Goulburn, commencing at 10 a.m. on Thursday, the fifth day of July, 1923, for the purpose of hearing and determining objections against valuations of ratable property in the Shire of Wingecarribee.

W. R. JAMIESON,
Registrar.

13th June, 1923. [7675]

[7648] Surveyor-General's Office,
11th June, 1923.

IT is hereby notified that Special Licenses under the Real Property Act, No. 25, 1900, have been issued to the undermentioned Licensed Surveyors:—

Harnett, Reginald Finley, of Yenda—date 11th June, 1923.

Briggs, Arthur Alfred, of Echuca—date 11th June, 1923.

Mathews, Frank Leslie, of Sydney—date 11th June, 1923.

A. H. CHESTERMAN,
Surveyor-General.

TOURIST MAPS

FOR SALE AT LANDS DEPARTMENT.

HAWKESBURY RIVER, in colour.

Scale, 1 mile to 1 inch. Price, 2s. 6d.

SYDNEY HARBOUR, in colour.

Scale, 40 chains to 1 inch. Showing localities immediately adjoining, and reserves on foreshores. Price, 1s 6d.

NATIONAL PARK, in colour.

Scale, 40 chains to 1 inch. Price, 2s

Obtainable at Information Bureau of this Department. Postage, extra.

STOCK ROUTE MAPS

FOR SALE AT LANDS DEPARTMENT.

STOCK ROUTE MAPS, Eastern and Central Divisions in colour.

Showing distances along roads and routes. Scale, 16 miles to 1 inch. Two sheets, Northern and Southern. Price 5s. per sheet.

Obtainable at Information Bureau of this Department. Postage, extra.

TOURIST MAPS

FOR SALE AT LANDS DEPARTMENT.

SOUTH-EASTERN DISTRICT OF THE STATE.

NORTH-EASTERN DISTRICT OF THE STATE.

CENTRAL SOUTHERN DISTRICT OF THE STATE.

Scale, 10 miles to 1 inch. Showing by distinctive colours trafficable roads, natural features, distances between Towns, Post Offices, Hotels, Petrol Depôts, principal fishing streams, and other information useful to Tourists. Price, 1s. 6d. folded in stiff covers, 2s.

Obtainable at Information Bureau of this Department. Postage extra.

NOTIFICATION OF CROWN-LEASES GRANTED.

Sydney, 15th June, 1923.

[7653] IT is hereby notified, for general information, that Crown-leases of the lands specified in the annexed Schedule have been granted to the undermentioned persons.

The leases are subject to the provisions of the Crown Lands Acts and the Regulations thereunder, and to the special conditions, provisions, exceptions, covenants, and reservations set out in the respective Gazette notices setting the lands apart for Crown-leases.

The balance of rent now called for shall be paid to the Crown Land Agent or State Treasurer within one month from this date, and the rent of each succeeding half-year should be paid in advance to the Local Crown Land Agent or to the State Treasurer, Sydney.

W. E. WEARNE, Minister for Lands.

SCHEDULE.

No. of Lease and Land District.	Name of Lessee.	Nos. of Portion and Plan.	Parish; County; Shire.	Area.	Annual rental for first period.	Term of Lease.	Balance required to complete payment of Rent to next ensuing due date.	Dates upon which each half-year's Rent is payable.
				a. r. p.	£ s. d.		£ s. d.	
1922-2, Carcoar	Charles Selby Shepherd ...	152 (G. 6,328-1,506) ...	Cuddyong; Georgiana; Crookwell	317 3 0	1 6 6	25 February, 1922, to 24 February, 1967.	1 7 3	25 Aug. & 25 Feb.
1920-20, Gloucester ...	Daniel Charles Penfold ...	116 (H. 1,464-1,671) ...	Myra; Hawes; Gloucester ...	605 2 0	9 9 3	11 October, 1921, to 10 October, 1965.	Nil.	11 Oct. & 11 April.
*1927-1, ... (Additional to Crown-lease 1918-2).	George Maybury ...	105 (G. 5,201-1,497) ...	Booloombayt; Gloucester; Stroud	99 1 0	1 4 10	2 Feb., 1922, to 30 Jan., 1963.	1 4 6	31 July & 31 Jan.
1919-12, Kempsey	William Henry Milligan...	5, 6, and 48 (D. 1,926, 1,927, and 2,419-1,505).	Willi Willi and Panton; Dudley; Macleay.	1,250 0 0	6 10 3	10 May, 1919, to 9 May, 1964	21 13 2	10 Nov. & 10 May.

* In lieu of and cancels so much of notification in Government Gazette, dated 8th June, 1923, as applies to this lease

[7646] Sydney, 15th June, 1923.

NOTIFICATION OF GRANTING OF SPECIAL LEASES.

IT is hereby notified, for general information, that Special Leases of the lands specified in the annexed Schedule have been granted to the undermentioned persons.

The leases are subject to the provisions of the Crown Lands Consolidation Act, 1913, and the Regulations thereunder, and to the special conditions, provisions, exceptions, covenants, and reservations set out at the foot of the Schedule.

Any amounts which have been paid in excess will be refunded upon application at the State Treasury.

Any amount required to complete payment of expenses and rent from the date of the commencement of lease to 31st December, 1923, must be paid by the lessee to the Crown Land Agent of the District or to the State Treasurer within one month from this date, otherwise the lease will be liable to forfeiture, and should forfeiture be declared all moneys lodged with the application will become forfeited to the Crown.

For the year 1924 and any subsequent year the rentals must be paid during the month of December of the preceding year.

W. E. WEARNE, Minister for Lands.

SCHEDULE.

Reg. No. of Papers.	No. of Application.	Name and Address of Lessee.	Situation and Area of Land.	Purpose of Lease.	Term of Lease.	Annual Rent.	Rent required to complete payment to 31st Dec., 1923.	Amount of expenses chargeable.	Amount already paid as Rent, Deposit, and Survey Fee.	Amount to Credit of Lessee after deducting Costs and Rent to 31st Dec., 1923.	Amount required for payment of Costs and Rent to 31st Dec., 1923.	Shire or Municipality.
Ms. Ls.						£ s. d.	£ s. d.	£ s. d.	£ s. d.	£ s. d.	£ s. d.	
1926- 6948	1922-5, Albury..	Richardson, Sydney Vernon, of Bowna.	County Goulburn, parish and village of Mullanjandra, sections 3, 4, 5, and 6, reserves 36,678 and 36,679, included streets and lanes, and that part of East-street on the east, ex. strip on west. Area, 41 acres 2 roods.	Grazing ...	1 July, 1923, to 31 Dec., 1933.	2 11 11	1 6 0	9 1 7	8 0 0	.....	2 7 7	Hume.
1923- 6926	1922-9, Casino..	Jordan, James, of Tabulam.	County Drake, parish Tabulam, portion 78; D. 1,428-1,743. Area, 3 acres 0 roods 3 perches.	Grazing and agriculture.	1 Oct., 1922, to 31 Dec., 1927.	1 0 0	1 5 0	3 7 8	7 6 8	2 14 0	.....	Kyogle.
1923- 7059	1922-13, Bellingen.	Gilles, Cyril Alfred, of Coff's Harbour.	County Fitzroy, parish Coff, portion 236; F. 3,346-1,810. Area, 24¼ perches.	Erection of buildings (week end camp).	1 Mar., 1923, to 31 Dec., 1932.	1 0 0§	0 16 8	4 11 2	7 6 8	1 18 10	.....	Dorrigo
1923- 7059	1922-15, Bellingen.	Hamblin, Walter Robert, of High-street, Coff's Harbour,	County Fitzroy, parish Coff, portion 237; F. 3,346-1,810. Area, 17¼ perches.	Erection of buildings (week end camp).	1 Mar., 1923, to 31 Dec., 1932.	1 0 0§	0 16 8	4 11 2	7 6 8	1 18 10	.....	Dorrigo.
1923- 7059	1922-16, Bellingen.	Walker, Charles, of High-street, Coffs Harbour.	County Fitzroy, parish Coff, portion 235; F. 3,346-1,810. Area, 19½ perches.	Erection of buildings (week end camp).	1 Mar., 1923, to 31 Dec., 1932.	1 0 0§	0 16 8	4 11 2	7 6 8	1 18 10	.....	Dorrigo.
1923- 6928	1921-12, Condobolin.	Mooney, Thomas Patrick, of Avondale, Condobolin.	County Gipps, parish Euglo, portion 19; G. 3,087-1,871. Area, 667 acres (ex. road).	Grazing and agriculture.	1 Feb., 1923, to 31 Dec., 1932.	25 0 3*	22 18 7	16 8 4	17 13 4	.....	21 13 7	Lachlan.
1923- 3750	1922-37, Forbes	Styles, William Joseph, of Boyd Creek, Forbes.	County Forbes, parish Boyd; that part of portion 81, south of railway line. Area, about 170 acres.	Grazing and agriculture.	1 July, 1923, to 31 Dec., 1933.	17 0 0	8 10 0	11 8 8	12 6 8	.....	7 12 0	Jemalong.
1923- 6925	1921-7, Hay ..	Hall, Henry, of Griffith.	County Sturt, parish and village of Kooroongal, portion Sp.L. 21-7; Ms. 1,409 Hy. Area, 20 acres 3 roods 10 perches.	Vegetable garden, grazing, and agriculture.	1 Oct., 1922, to 31 Dec., 1936.	1 11 3	1 19 1	4 17 2	8 0 0	1 3 9	.....	Carrathool.
1923-6871	1922-21, Maitland.	Baxter, Ralph Colin, of Abernethy.	County Northumberland, parish Stanford, portion 130; N. 6,049-2,111. Area, 2 acres 1 rood 6 perches.	Residence ..	1 April, 1923, to 31 Dec., 1932.	1 0 0	0 15 0	6 9 0	7 6 8	0 2 8	.....	Cessnock.

NOTIFICATION OF GRANTING OF SPECIAL LEASES—*continued.*

Reg. No. of Papers.	No. of Application.	Name and Address of Lessee.	Situation and Area of Land.	Purpose of Lease.	Term of Lease.	Annual Rent.	Rent required to complete payment to 31st Dec., 1923.	Amount of expenses chargeable.	Amount already paid as Rent, Deposit, and Survey Fee.	Amount to credit of Lessee after deducting Costs and Rent to 31st Dec., 1923.	Amount required for payment of Costs and Rent to 31st Dec., 1923.	Shire or Municipality.
Ms. Le.						£ s. d.	£ s. d.	£ s. d.	£ s. d.	£ s. d.	£ s. d.	
1923-3522	1922-7, Metropolitan.	The Trustees First Epping Boy Scouts Troop Committee, of Epping.	County Cumberland, parish Field of Mars, allotment 25, section 4; Ms 5,761 Sy. Area, 1 rood 29¾ perches.	Erection of buildings (Scouts' Hall).	1 Sept., 1922, to 31 Dec., 1936.	1 0 0	1 6 8	4 14 6	7 6 8	1 5 6	.....	Hornsby.
1923-2832	1922-10, Molong	Cassell, Mark, of Manildra.	County Ashburnham, parish Dulladerry, portion Sp. L. 11-2; Sp. L. 74, Oe. Area, 15 acres.	Grazing. ...	1 July, 1923, to 31 Dec., 1928.	5 0 0*	2 10 0	7 12 10	7 13 4	.....	2 9 6	Boree.
1923-2722	1922-8, Mudgee	Golden, James George and Golden, Alfred John, of Collingwood, near Mudgee, the executors and trustees of the will of William Bruce.	County Wellington, parish Werouera, portion 74; W. 3,297-2,091. Area, 928 acres (ex. roads, race, and mining occupations).	Grazing ...	22 Feb., 1922, to 31 Dec., 1933.	34 16 0	64 12 10	6 16 6	3 0 0	.....	68 9 4	Meroo.
1923-2858	1922-12, Murwillumbah.	Sullivan, Henry Ernest, of Tweed Heads.	County Rous, parish Terranora, below high-water mark, Boyd's Bay, Terranora Creek, adjoining on the north-east side Special Lease 1918-14. Area, about 1 rood.	Wharf, slips, and boat sheds.	1 Jan., 1922, to 31 Dec., 1929.	5 0 0	10 0 0	7 3 2	7 6 8	.....	9 16 6	Tweed.
1923-2822	1921-7, Parkes.	Le Lagadec, Peter, of Tichborne.	County Ashburnham, parish Martin, portion 53; A. 7,762-1,770. Area, 14 acres 1 rood (ex. road).	Grazing and agriculture.	1 Oct., 1922, to 31 Dec., 1932.	4 6 8†	5 8 4	6 1 4	7 13 4	.....	3 16 4	Goobang.
1923-4487	1922-22, Tamworth.	Gardiner, Earnest Henry, of Woolomin.	County Parry, parish and village of Woolomin, portion 241; P. 2,676-1,764. Area, 13 acres 2 roods.	Grazing and agriculture.	1 July, 1923, to 31 Dec., 1937.	20 17 6‡§	10 8 9	9 0 7	7 13 4	.....	11 16 0	Nundle.
1923-6872	1922-4, Tumbarumba.	Murphy, Thomas Howard, of Courabyra.	County Selwyn, parish King, portion 19; S. 2,247-1,522. Area, 220 acres (ex. road and race).	Grazing and access to water.	1 Oct., 1922, to 31 Oct., 1932.	4 2 6	5 3 2	11 12 2	11 0 0	.....	5 15 4	Tumbarumba.

* Inclusive of 15s. for Crown Improvements. † Inclusive of £2 18s. 2d. for Crown improvements. ‡ Inclusive of £4 for Crown improvements. § See conditions.

For Special Conditions, &c., see next page.

NOTIFICATION OF GRANTING OF SPECIAL LEASES—*continued.*

SPECIAL CONDITIONS, PROVISIONS, EXCEPTIONS, COVENANTS, AND RESERVATIONS.

Special Lease 1922-5, Albury. Sydney Vernon Richardson.—The lease shall be subject to subsections 1, 4 to 20, and 23 of Regulation No. 106 (notified 2nd June, 1922).

Special Lease 1922-9, Casino. James Jordan.—The lease shall be subject to subsections 1, 4 to 20, and 23 of Regulation No. 106 (notified 2nd June, 1922), and to the following special conditions :—(*a*) The right of the public to free access along the bank of Deep Creek or Tabulam River is reserved. (*b*) Vegetation on water edge not to be interfered with, and no trees along the water's edge to be ringbarked or destroyed.

Special Leases 1922-13, 15, and 16, Bellingen. Cyril Alfred Gilles, Walter Robert Hamblin, and Charles Walker, respectively.—The leases shall be subject to subsections 1 to 20 of Regulation No. 106 (notified 2nd June, 1922), and to the following special conditions :—(*a*) The rent for the last five years of the term of the lease shall be appraised either upon reference by the Minister or upon application by the lessee made during the first six months of such period. (*b*) A breach of any of the conditions or a conviction for any offence, or for illegal traffic in liquors or for harbouring improper characters under the Vagrant Act, will render the lease liable to forfeiture.

Special Leases 1921-12, Condobolin ; 1922-37, Forbes ; 1922-10, Molong, and 1922-4, Tumbarumba. Thomas Patrick Mooney, William Joseph Styles, Mark Cassell, and Thomas Howard Murphy, respectively.—The leases shall be subject to subsections 1, 2, 4 to 20, and 23 of Regulation No. 106 (notified 2nd June, 1922).

Special lease 1921-7, Hay. Henry Hall—The lease shall be subject to subsections 1, 4 to 11, 13 to 15, 17, 19, 20, and 23 of Regulation No. 106 (notified 2nd June, 1922), and to the following special conditions :—(*a*) The public right of access to 150 links reservation on frontage shall not be interfered with. (*b*) All green timber and seedlings within 1½ chains of the river bank shall be carefully preserved.

Special Lease 1922-21, Maitland. Ralph Colin Baxter.—The lease shall be subject to subsections 1, 3 to 20, and 23 of Regulation No. 106 (notified 2nd June, 1922), and to the following special conditions :—(*a*) The lessee shall reside for the whole term of the lease on the land leased or on the adjoining lands owned or legally occupied by him. Residence for the purpose of this condition, shall be taken to mean continuous and bona fide living on any of the areas mentioned in the preceeding sentence as the holder's usual home without any other habitual residence. (*b*) The lease is limited to the surface and to a depth of 100 feet below the surface, and neither the Crown nor any mining lessee will be responsible or liable for any subsidence or damage caused by, or in connection with mining or other operations carried on below the said depth, whether the said mining or other operations are carried on beneath the lease or otherwise.

Special Lease 1922-7, Metropolitan. The Trustees First Epping Boy Scouts Troop Committee.—The lease shall be subject to subsections 1 to 4, 6 to 13, and 23 of Regulation No. 106 (notified 2nd June, 1922).

Special Lease 1922-8, Mudgee. James George Golden and Alfred John Golden, the executors and trustees of the will of William Bruce.—The lease shall be subject to subsections 1, 2, 4, 5, 7 to 20, and 23 of Regulation No. 106 (notified 2nd June, 1922), and to the following special condition :—Subject to tenant-right (if any) held by the holder of C.L. 25,874, Mudgee, in any improvements effected during the currency of the lease, all improvements on the land shall upon forfeiture, surrender, or expiration of the period of this lease, become the property of the Crown, and no compensation shall be payable therefor, but on application within one month after such forfeiture, surrender, or expiration, the Minister may permit the former lessee to remove any movable improvements effected by him or at his expense. In all cases where such permission has been given the improvements must be removed within three months after the date of forfeiture, surrender, or expiration.

Special Lease 1922-12, Murwillumbah. Henry Ernest Sullivan.—The lease shall be subject to subsections 1, 3, 4, 6 to 13, and 23 of Regulation No. 106 (notified 2nd June, 1922), and to the following special conditions :—(*a*) All structures erected on the land shall be kept in good, efficient, and sanitary condition and in a thorough state of repair, and free from rats and mice, during the currency of the lease, to the satisfaction of the Minister. (*b*) The lessee shall, after determination of the lease by forfeiture, effluxion of time, or otherwise, and within such time as may be given, remove the structure or all or any material from the land at his own cost and without compensation if required by the Minister in writing to do so. (*c*) All public rights to waterway are reserved.

Special Lease 1921-7, Parkes. Peter Le Lagadec.—The lease shall be subject to subsections 1, 4 to 20, and 23 of Regulation No. 106 (notified 2nd June, 1922), and to the following special condition :—The lessee shall supply water to the public at such times and at such rates as the District Surveyor may from time to time determine.

Special Lease 1922-22, Earnest Henry Gardiner.—The lease shall be subject to subsections 1, 4 to 20, and 23 of Regulation No. 106 (notified 2nd June, 1922), and to the following special condition :—The rent for the last seven years of the term of the lease may be reappraised upon reference by the Minister or at the request of applicant made during the first six months of such period of seven years.

[7644]

Western Land Board Office,
Sydney, 15th June, 1923.

APPLICATION FOR A SPECIAL LEASE UNDER SECTION 25, WESTERN LANDS AMENDMENT ACT, 1905.

IT is hereby notified, for public information, that His Excellency the Governor, with the advice of the Executive Council, has, in pursuance of the powers contained in the Western Lands Acts, issued the undermentioned Western Lands Lease for the special purpose specified, subject to the provisions of the said Acts.

The land to be used only for the purpose for which the lease is granted.

W. E. WEARNE, Minister for Lands.

No. of Western Lands Lease.	Reg. No of Papers.	Name of Lessee.	Situation of Land.	Parish.	County.	Area.	Purpose of Lease.	Term of Lease.		Annual Rent.	Period for which Rent has been determined.		Rental now called for
								From	To		From—	To—	
						Acres.				£ s. d.			
3026	W.L.B. 1922-7,398	Robert Gordon Fleming ..	Village of West Euabalong	Euabalong ...	Blaxland ...	3	Residence and cultivation.	1 Jan., 1923 ...	30 June, 1943 ...	1 0 0	1 Jan., 1923	30 June, 1930 ...	Nil.

[7661] Sydney, 15th June, 1923.

EXTENSION OF TERMS OF SPECIAL LEASES.

IT is hereby notified, for general information, that the terms of the Special Leases of the lands specified in the annexed Schedule have been extended in accordance with the provisions of section 229, Crown Lands Consolidation Act, 1913 (section 46, Crown Lands Act, 1895).

The leases are subject to the provisions of the Crown Lands Consolidation Act, 1913, and the Regulations thereunder, and to the special conditions, provisions, exceptions, covenants, and reservations set out at the foot of the Schedule.

Any amounts which have been paid in excess will be refunded upon application to the State Treasury.

Any amount required to complete payment of expenses and rent to 31st December, 1923, must be paid by the Lessee to the Crown Lands Agent of the District or to the State Treasurer within one month from this date, otherwise the lease will be liable to forfeiture.

For the year 1924 and any subsequent year the rental must be paid during the month of December of the preceding year.

W. E. WEARNE, Minister for Lands.

SCHEDULE.

No. of Lease.	Reg. No. of Papers.	No. of Application.	Name and Address of Registered Holder.	Situation and Area of Land.	Purpose of Lease.	Extended term of Lease. From	Extended term of Lease. To	Annual Rent.	Rent required to complete payment to 31st Dec., 1923.	Amount of Expenses chargeable.	Amount already paid as Rent, Deposit, and Survey Fee.	Amount to credit of Lessee after deducting Costs and Rent to 31st Dec., 1923.	Amount required for payment of Costs and Rent to 31st Dec., 1923.	Shire or Municipality.
	Ms. Ls.							£ s. d.	£ s. d.	£ s. d.	£ s. d.	£ s. d.	£ s. d.	
...	1923-6415	1912-26, Armidale.	Roan, Richard George, of Duval, Armidale.	County Sandon, parish Armidale, portion 797. Area, about 21 acres.	Grazing ...	1 Jan., 1923.	31 Dec., 1926.	3 0 0	3 0 0	1 0 0	1 0 0	.....	3 0 0	Dumaresq.
...	1923-5529	1908-28, Bathurst	Burge, William George, of Cow Flat.	County Bathurst, parish Bringellet, within R. 21,833, west of portions 81 and 175, and east of portion 110. Area, about 44 acres.	Grazing and Agriculture.	1 Jan., 1923.	31 Dec., 1936.	1 0 0	1 0 0	0 10 6	1 0 0	.....	0 10 6	Abercrombie.
...	1923-5536	1908-36, Bathurst	Jones, Thomas Dudley, of Caloola, Newbridge.	County Bathurst, parish Bringellet, portion 197; B. 4,066-2,091. Area, 61 acres 1 rood (ex. road).	Grazing ...	1 Jan., 1924.	31 Dec., 1936.	3 1 3††	.....	0 10 6	1 0 0	0 9 6	.....	Abercrombie.
...	1923-5530	1913-5, Bathurst	Campbell, Eliza Charlotte, of Caloola.	County Bathurst, parish Ponsonby, portion 265. Area, 20 acres.	Grazing and agriculture.	1 Jan., 1923.	31 Dec., 1932.	3 10 0**	3 10 0	0 10 6	4 10 0	0 9 6	.....	Abercrombie.
3313	1923-6118	1902-5, Denilliquin.	Eagle, Edward Joseph Leonard, of Barham.	County Wakool, parish Barham, portion Sp. L. 95-1. Area, 3 acres.	Irrigation works	1 Jan., 1923.	31 Dec., 1929.	1 0 0	1 0 0	1 15 6	1 18 0	.....	0 17 6	Wakool.
...	1923-5531	1916-16, Dunedoo Central.	Cobbora Shire Council, of Geurie.	County Lincoln, parish Bolaro, portions 148 and 176; L. 2,698, L. 3,361-1,566, Area, 7 acres 1 rood 6 perches.	To obtain gravel.	1 Jan., 1923.	31 Dec., 1929.	1 0 0	1 0 0	0 10 6	1 0 0	.....	0 10 6	Cobbora.
...	1923-4195	1911-4, Grafton	Hynes, Albert Valentine, of Grafton.	County Drake, parish Carnham, R. 1,057. Area, 320 acres (ex. G.L. 25).	Grazing ...	1 Jan., 1922.	28 Feb., 1923.	6 0 0	7 0 0*	0 10 6	1 0 0	.....	6 10 6	Copmanhurst
3129	1923-6322	1901-6, Metropolitan.	Burton, Alfred Ernest (senior), of Church Point, Pittwater.	County Cumberland, parish Narrabeen, above and below high-water mark at Church Point, Pittwater. Area, about 1¾ perches.	Store and refreshment-room (on piles).	1 Jan., 1923.	31 Dec., 1927.	6 0 0	6 0 0	3 7 0	1 0 0	.....	8 7 0	Warringah.
...	1923-6032	1908-24, Moree...	Fletcher, Dorothy Gladys, and Phelps, Cecil Caldwell, of Mungindi, the executrix and executor of the will of Sydney John Fletcher.	County Benarba, parish Yarouah, portion 18; B. 1,561-1,909. Area, 38 acres.	Accommodation paddock.	1 Jan., 1923,	31 Dec., 1929.	9 10 0	9 10 0	0 15 0	10 15 0	0 10 0	.....	Boomi.

EXTENSION OF TERMS OF SPECIAL LEASES—*continued.*

No. of Lease.	Reg. No. of Papers.	No. of Application.	Name and Address of Registered Holder.	Situation and Area of Land.	Purpose of Lease.	Extended Term of Lease. From	Extended Term of Lease. To	Annual Rent.	Rent required to complete payment to 31st Dec., 1923.	Amount of Expenses chargeable.	Amount already paid as Rent, Deposit, and Survey Fee.	Amount to credit of Lessee after deducting Costs and Rent to 31st Dec., 1923.	Amount required for payment of Costs and Rent to 31st Dec., 1923.	Shire or Municipality.
	Ms. Ls.							£ s. d.	£ s. d.	£ s. d.	£ s. d.	£ s. d.	£ s. d.	
...	1923-5537	1908-14, Mudgee	The City Bank of Sydney, Sydney.	County Wellington, parish Waurdeng, portion 35; W. 4,711-2,091. Area, 125 acres (ex. road).	Grazing ...	1 Jan., 1923.	31 Dec., 1931.	3 2 6	3 2 6	5 10 3	3 6 11	.....	5 5 10	Meroo.
...	1923-5910	1913-10, Mudgee	Lees, Naomi Edith, of Gulgong.	County Bligh, parish Stubbo, north of portion 104 and west of portion 153. Area, about 15 acres.	Grazing and agriculture.	1 Jan., 1923.	31 Dec., 1932.	1 0 0†	1 0 0	0 10 6	2 0 0	0 9 6	.....	Wyaldra.
...	1923-5910	1913-11, Mudgee	Lees, Naomi Edith, of Gulgong.	County Bligh, parish Stubbo, north of portion 153 and west of portion 154. Area, about 15 acres.	Grazing and agriculture.	1 Jan., 1923.	31 Dec., 1932.	1 0 0‡	1 0 0	0 10 6	2 0 0	0 9 6	.....	Wyaldra.
...	1923-5579	1912-6, Muswellbrook.	Hickey, Edward Dennis, of Denman	County Hunter, parish Bureen; R. 48,301. Area, 20 acres.	Grazing ..	1 Jan., 1923.	31 Dec., 1924.	2 10 0	2 10 0	0 10 6	1 0 0	.....	2 0 6	Muswellbrook.
...	1923-6119	1908-45, Parkes..	Fisher, Matthew, of Parkes.	County Ashburnham, parish Currajong, portion 872, ex. mining occupation; A. 6,686-1,770. Area, 10 acres 1 rood 20 perches.	Grazing ...	1 Jan., 1924.	31 Dec., 1926.	4 0 0	.....	1 2 6	1 0 0	.....	0 2 6	Municipality Parkes.
..	1923-6122	1908-46, Parkes.	Sense, James Adolph of Parkes.	County Ashburnham, parish Goonumbla, portion 99; A. 6,955-1,770. Area, 41 acres (ex. M.L).	Grazing ..	1 Jan., 1922.	31 Dec., 1926.	2 7 10§	4 15 8	0 15 0	2 2 4	.....	3 8 4	Goobang.
...	1923-5582	1916-6, Singleton	Patrick Plains Shire Council of Singleton.	County Northumberland, parish Warkworth, portion 61; P. 1,641-1,978. Area, 6 acres 1 rood 29 perches.	Quarry ...	1 Jan., 1923.	31 Dec., 1927.	1 0 0	1 0 0	0 10 6	2 0 0	0 9 6	.....	Patrick Plains.
...	1923-6632	1915-11, Tamworth.	The Council of the Municipality of Tamworth.	County Inglis, parish Tamworth, portion 281; I. 2,156-1,690. Area, 19 acres 2 roods 38 perches.	Accommodation paddock.	1 Jan., 1923.	31 Dec., 1929.	10 0 0	10 0 0	0 15 0	1 0 0	.....	9 15 0	Municipality Tamworth.
...	1923-6165	1915-23, Taree...	O'Brien, Patrick, of Moon-street, Wingham.	County Macquarie, parish Knorrit, portion 102; M. 5,614. Area, 40 acres (ex. road).	Grazing ...	1 Jan., 1923.	31 Dec., 1927.	1 0 0	1 0 0	0 10 6	2 3 0	0 12 6	.....	Manning.
...	1923-4857	1916-1, Tumut..	Timmis, Gertrude Minnie, of Batlow.	County Wynyard, parishes Batlow and Selwyn. Area, about 10 acres 2 roods. (See note).	Water race, dam, and pipe line.	1 Jan., 1923.	31 Dec., 1927.	2 12 0	2 12 0	1 14 3	3 12 0	.....	0 14 3	Gadara.
...	1923-6166	1906-22, Wagga Wagga.	Hicks, Susan, and Hicks, Edgar Alfred Augustus, of Henty.	County Mitchell, parish Edgehill, portion 146. M. 2,672-1,888. Area, 14 acres 10 perches.	Grazing ...	1 Jan., 1923.	31 Dec., 1936.	1 0 0	1 0 0	0 17 6	1 14 1	.....	0 3 5	Lockhart.
...	1923-6125	1908-3, Warren	Swain, James Storer, of Warren.	County Oxley, parish Warren. portions, 32 to 34, 40 to 49, 63 and 64. Area, 68 acres 3 roods 39 perches (ex. roads).	Agriculture and accommodation paddock.	1 Jan., 1923.	31 Dec., 1929.	5 3 6	5 3 6	0 10 6	1 0 0	.....	4 14 0	Municipality Warren.

EXTENSION OF TERMS OF SPECIAL LEASES.—*continued.*

No. of Lease.	Reference.	Number of Application.	Name and Address of Registered Holder.	Situation and Area of Land.	Purpose of Lease.	Extended Term of Lease. From	Extended Term of Lease. To	Annual Rent.	Rent required to complete payment to 31st Dec., 1928.	Amount of expenses chargeable.	Amount already paid as Rent, Deposit, and Survey Fee.	Amount to Credit of Lessee after deducting Costs and Rent to 31st Dec., 1923.	Amount required for payment of Costs and Rent to 31st Dec., 1923.	Shire or Municipality.
								£ s. d.	£ s. d.	£ s. d.	£ s. d.	£ s. d.	£ s. d.	
...	Ms. Ls. 1923-5538	1908-4, Wellington.	Marning, John, and Noble, Bridget, of Lower Muckerawa, via Stuart Town.	County Wellington, parish Muckerwa; part of reserve 31,012; bounded on the south by portions 31 and 32; on the west by the northerly prolongation of the west boundary of portion 32; on the north by the Macquarie River, the south and east boundaries of portion 45, the prolongation of the road passing through portion 45, the west and south boundaries of portion 40; on the east by portion 75. Area, about 240 acres (ex. portions 7 and 66).	Grazing ...	1 Jan., 1923.	31 Dec., 1929.	8 0 0‖	8 0 0	0 10 6	8 0 0	0 9 6	.....	Macquarie.
...	1923-5542	1908-22, Wellington	Salter, Ernest Edward, of Westover, Wellington.	County Gordon, parish Ponto, portion 158; G. 3,460-1,587. Area, 2 acres 0 roods 8 perches.	Access to water.	1 Jan., 1923.	31 Dec., 1932.	1 0 0	1 0 0	0 10 6	2 0 0	0 9 6	.....	Macquarie.
...	1923-5541	1912-18, Wellington.	Reidy, Thomas Francis, of Store Creek.	County Wellington, parish Boduldura, land between portion 46 and road (ex. portion 96). Area, 6 acres 2 roods 20 perches.	Grazing and agriculture.	1 Jan., 1923.	31 Dec., 1932.	1 0 0¶	1 0 0	0 10 6	1 9 5	.....	0 1 1	Macquarie.
...	1923-5543	1917-1, Wellington.	Shepherd, Leslie, of Kerr's Creek.	County Wellington, parish Warne, village Kerr, portion Sp.L. 17-1; Ms. 1,669 Oe. Area, 2 roods 18 perches.	Agriculture and poultry farm.	1 Jan., 1923.	31 Dec., 1927.	1 0 0	1 0 0	0 17 6	4 0 0	2 2 6	.....	Macquarie

* Rent required to complete payment to date of expiry. ‖ Inclusive of 14s. for Crown improvements. † Inclusive of 4s. 3d. for Crown improvements. ¶ Inclusive of 4s. 11d. for Crown improvements. ‡ Inclusive of 4s. 9d. for Crown improvements. ** Inclusive of £2 for Crown improvements. § Inclusive of 2s. 7d. for Crown improvements. †† Inclusive of 17s. 3d. for Crown improvements.

NOTE. Being the pipe line from the power house on portion 191, parish of Batlow, running south-westerly, crossing a road one chain wide between portions 191 and 238; through portion 220, the reserved race and pipe line running south-westerly through portion 299, crossing a road one chain wide through portions 302 and 301; thence south-easterly crossing reserve 13,898 for Temporary Common; thence through portions 330, 332, 333, 100, and 17; crossing a road one chain wide through portions 10 and 244; crossing a road one chain wide through portions 271 and 239, parish of Batlow, and through portion 13; crossing a road one chain wide through portion 16, parish Selwyn, and through Crown Lands generally south-westerly and north-westerly to a dam on Little Gilmore Creek about 55 chains upwards from the west boundary of portion 32, and including the aforesaid dam.

SPECIAL CONDITIONS, PROVISIONS, EXCEPTIONS, COVENANTS, AND RESERVATIONS.

Special Lease 1912-26, Armidale. Richard George Roan.—The lease shall be subject to subsections 1, 4 to 17, and 19 to 23 of Regulation No. 106 (notified 2nd June, 1922).

Special Lease 1908-28, Bathurst. William George Burge. The lease shall be subject to subsections 1, 4 to 20, and 23 of Regulation No. 106 (notified 2nd June, 1922), and to the following special condition:—The lessee shall not cultivate any land within 2 chains of the creek.

Special Lease 1908-36, Bathurst. Thomas Dudley Jones.—The lease shall be subject to subsections 1, 2, 4 to 20, and 23 of Regulation No. 106 (notified 2nd June, 1922), and to the following special condition:—The lessee shall reside for the whole term of the lease on the land leased or on the adjoining lands owned or legally occupied by him.

Special Lease 1913-5, Bathurst. Eliza Charlotte Campbell.—The lease shall be subject to subsections 1, 2, 4 to 20, and 23 of Regulation No. 106 (notified 2nd June, 1922), and to the following special condition:—The right of the public to free access along the banks of Summer Hill Creek and Queen Charlotte's Vale Creek is reserved.

Special Lease 3,343, Deniliquin. Edward Joseph Leonard Eagle.—The lease shall be subject to subsections 1, 3 to 20, and 23 of Regulation No. 106 (notified 2nd June, 1922).

Special Lease 1916-16, Dunedoo Central. Cobbora Shire Council.—The lease shall be subject to subsections 1 to 4, 6 to 20, and 23 of Regulation No. 106 (notified 2nd June, 1922), and to the following special conditions: (*a*) The lessee shall indemnify and keep indemnified the Crown from and against all actions, suits, claims, and demands of whatsoever nature, and all costs, charges, and expenses which may be brought against him, or which he may incur in respect of any accident or injury to any person or property which may arise out of the construction, maintenance, or working of any quarries, pits, or workings now existing or to be made by the lessee within the boundaries of this lease or during its currency, notwithstanding that the conditions of this lease shall in all respects have been observed by the lessee, or that any such accident or injury shall arise from any act or thing which he may be licensed or compelled to do hereunder. (*b*) The lessee shall, by means of substantial stock-proof fencing, safeguard all excavations or workings over 3 feet in depth, and shall, immediately upon the expiration or other determination of the lease, either break down to a batter of not less than one in three the walls of all excavations or workings over 3 feet in depth, or fill up or leave securely fenced all such excavations or workings.

EXTENSION OF TERMS OF SPECIAL LEASES—*continued.*

SPECIAL CONDITIONS, PROVISIONS, EXCEPTIONS, COVENANTS, AND RESERVATIONS—*continued.*

Special Lease 1911-4, Grafton. Albert Valentine Hynes.—The lease shall be subject to subsections 1, 2, 4 to 20, and 23 of Regulation No. 106 (notified 2nd June, 1922).

Special Lease 3,129, Metropolitan. Alfred Ernest Burton senior.—The lease shall be subject to subsections 1 to 4, 6 to 13 of Regulation No. 106 (notified 2nd June, 1922), and to the following special conditions:—(*a*) The structure on the site shall be maintained in good, efficient, and sanitary condition, and in a thorough state of repair, and free from rats and mice throughout the currency of the lease to the satisfaction of the Minister. (*b*) The lessee shall after determination of the lease by forfeiture, effluxion of time, or otherwise, and within such time as may be given, remove the structure or all or any material from the land at his own cost and without compensation, if required by the Minister in writing to do so. (*c*) A breach of any of the conditions or a conviction for any offence will render the lease liable to forfeiture.

Special Lease 1908-24, Moree. Dorothy Gladys Fletcher and Cecil Caldwell Phelps, the executrix and executor of the will of Sydney John Fletcher.—The lease shall be subject to subsections 1, 2, 4 to 16, 19, 20, and 23 of Regulation No. 106 (notified 2nd June, 1922), and to the following special conditions:—(*a*) The right of the public to free access along the bank of the Barwon River is reserved at all times. (*b*) No trees or saplings within 2 chains of the Barwon River shall be interfered with by ringbarking or otherwise. (*c*) The land may be cultivated to the extent necessary for the growth of pasture grasses, but no further.

Special Lease 1908-14, Mudgee. The City Bank of Sydney.—The lease shall be subject to subsections 1, 2, 4 to 20, and 23 of Regulation No. 106 (notified 2nd June, 1922), and to the following special condition:—The right of free access along the bank of Wollerang Creek is reserved to the public.

Special Leases 1913-10 and 1913-11, Mudgee. Naomi Edith Lees.—The lease shall be subject to subsections 1, 2, 4 to 20, and 23 of Regulation No. 106 (notified 2nd June, 1922).

Special Lease 1908-46, Parkes. James Adolph Sense.—The lease shall be subject to subsections 1, 2, 4 to 17, and 19 to 23 of Regulation No. 106 (notified 2nd June, 1922), and to the following special condition:—The holder of Mineral Lease No. 3 shall have the right of access therefrom southerly along the boundary of the portion to the road 100 links wide separating portions 99 and 45, also northerly and easterly along part of the western and the northern boundaries to the road 500 links wide from Parkes to Bulgandramine.

Special Lease 1908-45, Parkes. Matthew Fisher.—The lease shall be subject to subsections 1, 2, 4 to 17, 19, 20, and 23 of Regulation No. 106 (notified 2nd June, 1922).

Special Lease 1912-6, Muswellbrook. Edward Dennis Hickey.—The lease shall be subject to subsections 1, 2, 4 to 20, and 23 of Regulation No. 106 (notified 2nd June, 1922), and to the following special conditions:—(*a*) The right is reserved to the public of free access along the bank of the Goulburn River. (*b*) Any part of a camping and access reserve within the land leased shall, during the whole currency of the lease, be open to the use of bona fide travellers, travelling stock, teamsters, and carriers, without interference or annoyance by lessee, and the lessee shall post in a conspicuous place thereon notice boards, indicating, for public information, the purpose of such reserve. In fencing such reserve the lessee shall also provide gates and other facilities for the entrance and exit of travelling stock, teamsters, and others—such notice-boards, gates, and facilities to be erected and maintained to the satisfaction of the Stock Inspector. The lessee must not overstock, wholly or in part, the area leased within such reserve; the decision as to overstocking to rest with the Minister.

Special Lease 1916-6, Singleton. Patrick Plains Shire Council.—The lease shall be subject to subsections 1 to 20, and 23 of Regulation No. 106 (notified 2nd June, 1922), and to the following special conditions:—(*a*) The lessee Council shall indemnify and keep indemnified the Crown from and against all actions, suits, claims, and demands of whatsoever nature, and all costs, charges, and expenses which may be brought against the said Council, or which the said Council may incur in respect of any accident or injury to any person or property which may arise out of the construction, maintenance, or working of any quarries, pits, or workings now existing or to be made by the lessee Council within the boundaries of this lease or during its currency, notwithstanding that the conditions of this lease shall in all respects have been observed by the lessee, or that any such accident or injury shall arise from any act or thing which he may be licensed or compelled to do hereunder. (*b*) The lessee shall, by means of substantial stock-proof fencing, safeguard all excavations or workings over 3 feet in depth, and shall immediately, upon expiration or other determination of the lease, either break down to a batter of not less than one in three the walls of all excavations or workings over 3 feet in depth, fill up, or leave securely fenced to the satisfaction of the Minister, all such excavations or workings. (*c*) No excavation shall be made within 12 feet of the boundaries of the land leased, nor within such distance from any road, track, or place in use by the public as would be likely to cause injury to the said boundaries, road, track, or place. (*d*) The lessee shall permit removal of gravel from the quarry by the public upon payment to the lessee Council of a royalty not exceeding one shilling per head.

Special Lease 1915-11, Tamworth. The Council of the Municipality of Tamworth.—The lease shall be subject to subsections 1 to 4, 6 to 20, and 23 of Regulation No. 106 (notified 2nd June, 1922).

Special Lease 1915-23, Taree. Patrick O'Brien.—The lease shall be subject to subsections 1, 2, 4 to 20, and 23 of Regulation No. 106 (notified 2nd June, 1922).

Special Lease 1916-1, Tumut. Gertrude Minnie Timmis.—The lease shall be subject to subsections 1, 3, 4, 6 to 15, and 23 of Regulation No. 106 (notified 2nd June, 1922), and to the following special conditions:—(*a*) The lessee shall carry out at her own expense, to the satisfaction of the Gadara Shire Council, all work necessary to carry water by race or pipes across all roads intersected by this lease. (*b*) The lessee shall convey water across portion 220, parish Batlow, by such method only as may be directed by the Minister, and shall erect stand pipes where directed by him. (*c*) The lessee shall not erect any fence on portion 220 or any part of this lease without consent of the Minister. (*d*) The lessee shall continue to hold during the currency of the lease a license under the Water Act, 1912, for dam on Little Gilmore Creek, and race, &c., through this lease. (*e*) The Police Department shall not be liable to pay for any damage caused by police horses to lessee's race, pipe line, or other works through portion 220, parish Batlow.

Special Lease 1906-22, Wagga. Susan Hicks and Edgar Alfred Augustus Hicks.—The lease shall be subject to subsections 1, 2, 4 to 20, and 23 of Regulation No. 106 (notified 2nd June, 1922), and to the following special conditions:—(*a*) The lessees shall preserve sufficient green trees to provide ample shade and shelter. (*b*) Any part of a travelling stock reserve within the land leased shall, during the whole currency of the lease, be open to the use of bona fide travellers, travelling stock, teamsters, and carriers, without interference or annoyance by the lessees, and the lessees shall post in a conspicuous place thereon notice boards, indicating, for public information, the purpose of such reserve. In fencing such reserve the lessees shall also provide gates and other facilities for the entrance and exit of travelling stock, teamsters, and others, such notice boards, gates, and facilities to be erected and maintained to the satisfaction of the Stock Inspector. The lessees must not overstock, wholly or in part, the area leased within such reserve; the decision as to overstocking to rest with the Minister.

Special Lease 1908-3, Warren. James Storer Swain.—The lease shall be subject to subsections 1, 2, 4 to 20, and 23 of Regulation No. 106 (notified 2nd June, 1922), and to the following special condition:—Cultivation of the land leased is optional with lessee.

Special Lease 1908-4, Wellington. John Marning and Bridget Noble.—The lease shall be subject to subsections 1, 2, 4 to 20, and 23 of Regulation No. 106 (notified 2nd June, 1922), and to the following special condition:—The right is reserved to the public of free access along the bank of the Macquarie River.

Special Lease 1908-22, Wellington. Ernest Edward Salter.—The lease shall be subject to subsections 1, 2, 4, 6 to 20, and 23 of Regulation No. 106 (notified 2nd June, 1922), and to the following special conditions:—(*a*) The right is reserved to the public of free access along the bank of the Macquarie River. (*b*) Any part of a water reserve within the land leased shall, during the whole currency of the lease, be open to the use of bona fide travellers, travelling stock, teamsters, and carriers, without interference or annoyance by lessee, and the lessee shall post in a conspicuous place thereon, notice boards, indicating, for public information, the purpose of such reserve. In fencing such reserve the lessee shall also provide gates and other facilities for the entrance and exit of travelling stock, teamsters, and others—such notice boards, gates, and facilities to be erected and maintained to the satisfaction of the Stock Inspector. The lessee must not overstock, wholly or in part, the area leased within such reserve; the decision as to overstocking to rest with the Minister.

Special Lease 1912-18, Wellington. Thomas Francis Reidy.—The lease shall be subject to subsections 1, 2, 4 to 20, and 23 of Regulation No. 106 (notified 2nd June, 1922).

Special Lease 1917-1, Wellington. Leslie Shepherd.—The lease shall be subject to subsections 1, 2, 4 to 20, and 23 of Regulation No. 106 (notified 2nd June, 1922), and to the following special condition:—The waters of Larras Lake or Kerr's Creek shall not be polluted by the operation of the purpose of the lease.

[7641]

Sydney, 15th June, 1923.

APPROVAL OF AFTER-AUCTION PURCHASES.

IT is hereby notified that the following applications under section 64 of the Crown Lands Consolidation Act, 1913, have been approved. The balance of purchase-money must be paid subject to the same terms and conditions as were notified in the Gazette in connection with the offering at auction on the dates specified hereunder, and to Regulations 90 and 222.

W. E. WEARNE, Minister for Lands.

No. of Papers.	Name of Applicant, Address, and Occupation.	Date of Application.	Description of Land.							Offered for Sale.		Area.	Price.	Balance to be paid in—	Catalogue No. of Plan, &c.	Shire.
			Land District.	Portion	Parish.	County.	Allotment.	Section.	Town or Village.	Date.	Place.					
									EASTERN DIVISION.							
Sales. 1923-		1923.										a. r. p.	£ s. d.			
11919	James Morgan, farmer, Lagoon.	30 April	Bathurst.	...	.....	.....	9	50	Apsley ...	17 April, 1918	Bathurst ...	0 2 0	6 0 0	12 months	A. 8-1,886 ...	Abercrombie (T)
11918	Do ...	30 „ ...	do ...	...	.....	.....	10	50	do ...	17 „ „	do ...	0 2 0	6 0 0	12 „ ...	do ...	do (T)
9397	Joseph James Morgan, labourer, Lagoon.	5 „ ...	do ...	...	.....	.....	7	50	do ...	17 „ „	do ...	0 2 0	8 0 0	12 „ ...	do ...	do (T)
9394	Do ...	5 „ ...	do ...	...	.....	.....	6	50	do ...	17 „ „	do ...	0 2 0	10 0 0	12 „ ...	do ...	do (T)
11987	Leo Leslie Pickett, labourer, Nambucca Heads.	20 Mar...	Bellingen	...	.....	.....	3	25	Nambucca	6 Feb., „	Bellingen ...	0 1 10	7 0 0	12 „ ...	N. 21... ...	Nambucca (T)
							4	25	do ...	6 „ „	do ...	0 1 10	7 0 0			
11684	William Henry Dennes, farmer, West Kempsey.	8 May...	Kempsey.	...	.....	.....	4	46	West Kempsey.	7 „ 1923	Kempsey ...	0 1 1	10 0 0	12 „ ...	K. 55-1,593 ...	Kempsey (T)
11988	Do ...	9 „ ...	do ...	...	.....	.....	3	46	do ...	7 „ „	do ...	0 1 0½	10 0 0	12 „ ...	do ...	do (T)
12009	Henry Quinn, tailor, West Kempsey.	24 April..	do ..	...	.....	.....	10	16	do ...	7 „ „	do ...	0 1 20¼	7 0 0	12 „ ..	K. 51-1,591 ...	do (T)
9454	Joseph Francis Clarke, dairyman, River-street, West Kempsey.	6 Mar...	do ...	...	.....	.....	3	43	do ...	21 Nov., 1917	do ...	3 3 11	20 0 0	12 „ ...	K. 28-1,593 ...	do (T)
10500	Russell, George Baker, labourer, Little William street, East Maitland.	20 April.	Maitland..	...	.....	.....	1	30	East Maitland.	11 April, 1923	East Maitland.	0 1 37¾	33 0 0	12 „ ...	M. 96 ...	East Maitland (T)
9750	Caphas Norman Scott, licensed surveyor, East Maitland.	16 „ ...	do ...	...	.....	.....	1	31	do ...	11 „ „	do ...	0 1 30	66 0 0	12 „ ...	do ...	do (T)
9746	William Reginald Lindsay, shire engineer, High-street, East Maitland.	18 „ ...	do ...	...	.....	.....	2	30	do ...	11 „ „	do ...	0 1 38¼	35 0 0	12 „ ...	do ...	do (T)
11141	Edward Clarence Avard, telephone boy, care of Mrs. W. R. Avard, High-street, East Maitland.	30 „ ...	do ...	...	.....	.....	4	93	do ...	11 „ „	do ...	0 2 0	40 0 0	12 „ ...	do ...	do (T)

APPROVAL OF AFTER-AUCTION PURCHASES—*continued.*

No. of Papers.	Name of Applicant, Address, and Occupation.	Date of Application.	Description of Land. Land District.	Portion.	Parish.	County.	Allotment.	Section.	Town or Village.	Offered for Sale. Date.	Place.	Area.	Price.	Balance to be paid in—	Catalogue No. of Plan,	Shire.
Sales. 1923–		1923.										a. r. p.	£ s. d.			
										EASTERN DIVISION—*continued.*						
12639	Frederick Horsey, produce merchant, 74 Falcon-street, Crow's Nest.	3 April..	Metropolitan.	494 495	Gordon ... do ...	Cumberland. do ...	... ...	... ...	....	16 Feb., 1918 16 „ „	Killara ... do ...	0 1 0 0 1 0	66 0 0 66 0 0	3 equal annual instalments.	.....	Kur-ing-gai (c)
11061	Amelia Jane Prigg, wife of Ebenezer Prigg, caretaker, Sutton Fosest.	20 Mar...	Moss Vale	217	Wingello..	Camden ...	...	...	.....	19 June, „	Moss Vale...	5 0 0	20 0 0	3 „ ...	C. 3,265–2,041	Wingecarribee (s)
11062	Samuel Thomas Whyte, tailor, Moss Vale.	19 „ ...	do ...	69	do ...	do ...	...	...	.....	19 „ „	do ...	5 1 25	25 0 0	3 „ ...	C. 3,250 „	do (s)
9745	Amelia Beatrice Garbutt, wife of William John Garbutt, sawyer, Wingello.	14 April	do ...	233	do ...	do ..	...	...	.....	17 Sept., 1919	Wingello ...	8 2 34	27 0 0	3 „ ...	C. 3,346 „	do (s)
12285	Cornelius Henry Devaney, orchardist, Glenhaven.	26 Feb...	Parramatta.	204	Castle Hill	Cumberland.	...	...	.....	29 April, 1896	Parramatta.	14 2 10	37 0 0	5 equal annual instalments.	.....	Baulkham Hills (c)
12640	Minnie Florence Fry, wife of Charles Fry, civil servant, Railway-parade, North Kogarah.	5 April..	Penrith ...	...	.....	.....	3	6	Lawson ...	30 Mar., 1918	Lawson ...	0 0 31½	132 0 0	3 „	.....	Blue Mountains (T)
11917	George Henry Green, labourer, Kandos.	3 May...	Rylstone.	139	Wells ...	Roxburgh	...	...	.....	13 July, 1921	Rylstone ...	0 0 35	10 0 0	12 months	R. 4,032–1,496	Rylstone (c
10880	Maurice Thompson, carrier, Rylstone.	26 April..	do ...	...	.....	.....	3	9	Rylstone...	20 Dec., 1922	do ...	0 1 10	21 0 0	12 „	R. 47–1,274 ...	do (T)
11865	George Thomas Smith, retired farmer, Lansdowne.	24 „ ..	Taree ...	...	.....	.....	23	7	Lansdowne.	4 Oct., „	Taree ...	0 1 0	30 0 0	2 equal annual instalments.	L. 11	Manning (T)
8089	Doris Rose Gray, wife of William Lister Taylor Gray, Legume.	27 Mar...	Tenterfield	...	.....	.....	2 10	1 1	Legume... do ...	18 Feb., 1908 18 „ „	Acacia Creek do ...	0 2 0 0 2 0	6 0 0 7 0 0	12 m'ths	K. 2	Tenterfield (T)
8090	William Lister Taylor Gray, maintenance man, Legume.	27 „ ...	do ...	...	.....	.....	3 4	1 1	do ... do ...	18 „ „ 18 „ „	do ... do ...	0 2 0 0 2 0	6 0 0 6 0 0	12 „ ...	do	do (T)
11060	William Shea, labourer, Bowning.	24 April..	Yass ...	...	.....	.....	15	13	Bowning .	6 June, 1917	Yass ..	0 1 35	4 0 0	12 „ ...	B. 7–1,298 ...	Goodradigbee (T)
										CENTRAL DIVISION.						
10690	John Augustus Fitch, labourer, Baradine.	14 April	Coonabarrabran	...	....	.....	7	2	Baradine..	13 Jan., 1923	Baradine ...	0 2 0	23 0 0	12 months	B. 17–1912 ...	Coonabarabran (T)
9945	Edmond Francis Marchant, Rose Hill, Curban	10 „ ..	Coonamble	...	.....	.....	3	9	Terrabile..	27 Feb., 1918	Coonamble..	0 2 0	5 0 0	3 „ ...	T. 1–1932 ...	Gilgandra (T)
13698	Emily Matilda Hando, wife of Henry Hando, farmer, Peak Hill	16 Mar ..	Parkes ...	...	.....	.....	5	18	Peak Hill	9 July, 1909	Peak Hill ...	0 1 0	15 0 0	3 equal annual instalments.	P.H. 39 ...	Peak Hill (T)
11578	Arthur Herman Ruskin, The Rock.	19 April	Wagga Wagga.	89	Burke ...	Mitchell..	...	...	....	14 Mar., 1923	The Rock ...	1 1 19	16 0 0	12 months	M. 3,115–1,888	Lockhart (s)

[7706] Sydney, 15th June, 1923.

FORFEITED CONDITIONAL PURCHASES.

NOTICE is hereby given that the undermentioned Conditional and Additional Conditional Purchases of land, and all rights attached to such purchases, have become and are hereby declared forfeited through non-payment of balance, interest, or instalment of purchase money, survey fees, and Crown improvements; but such forfeiture shall not take effect until the expiration of thirty clear days after this notification.

W. E. WEARNE, Minister for Lands

No. of C.P.	Purchaser.	Date of Purchase.	Area.	Section of the Act.	County.	Parish.	Plan No.	Portion No.	Papers.	Amount in Arrears on C.P.	Shire.
					EASTERN DIVISION.						
					Land District of Cooma.						
			a. r. p.						Sales.	£ s. d.	
1890-22	Minehan, Robert John ...	24 April, 1922	72 2 0	44	Wallace ...	Clyde ...	W. 4,508-4,604	108	1923-12,867	1 19 9 (survey fee).	Dalgety.
					Land District of Muswellbrook.						
1913-2	Barwick, Frederick ...	24 Jan., 1913 ...	60 0 0	87	Brisbane ...	Wybong ...	B. 7,695-7,936	193	Occ. 1923-2,910.	12 0 0 (instalments). 2 15 1 (survey fee).	Muswellbrook.

[7680] Sydney, 15th June, 1923.

FORFEITED CONDITIONAL PURCHASE AND CONDITIONAL LEASE.

NOTICE is hereby given that the undermentioned Conditional Purchase of land, together with Conditional Lease in virtue thereof, and all rights attached to such purchase or lease, have become and are hereby declared forfeited through non-fulfilment of the condition of residence; but such forfeiture shall not take effect until the expiration of thirty clear days after this notification.

W. E. WEARNE, Minister for Lands.

EASTERN DIVISION.

Land District of Port Macquarie.

No. of C.P.	Purchaser.	Date of Purchase.	Area.	Section of the Act.	County.	Parish.	Plan No.	Portion No.	Papers.	Lease No.	Shire.
			a. r. p.						Sales.		
1922-2	Cameron, William Charles ...	21 Jan., 1922	40 0 0	44	Macquarie	Torrens ...	M. 7,225-666	105	1923-11,291	1922-1	Hastings.

[7679] Sydney, 15th June, 1923.

FORFEITED CONDITIONAL LEASE.

NOTICE is hereby given that the undermentioned Conditional Lease, and all rights attached thereto, are hereby declared forfeited through non-payment of rent; but such forfeiture shall not take effect until the expiration of thirty clear days after this notification.

[Sales 1923-11,714]

W. E. WEARNE, Minister for Lands.

EASTERN DIVISION.

Land District of Mudgee.

No. of C.L.	Lessee.	Address.	County.	Parish.	Portion.	Shire.	Area.	Annual Rent.	Amount in arrear, exclusive of interest.	Based C.P.
							Acres.	£ s. d.	£ s. d.	
26,428	The Commercial Banking Company of Sydney, Limited (per Cox, Mary Hannah)	Sydney ... Wallinga, Mudgee.	Wellington ...	Warratra ...	127	Meroo ...	160	2 3 9	2 3 9	1888-5.

[7664] Sydney, 15th June, 1923.

ANNUAL LEASE APPLICATION LAPSED.

NOTICE is hereby given that the amount hereunder mentioned, as called for by Government Gazette of the 25th January, 1923, has not been paid within the time prescribed by Regulation 102 under the Crown Lands Consolidation Act, 1913.

The applicant's right to the lease is therefore hereby declared lapsed for such non-payment, and all moneys paid with the application have been forfeited.

W. E. WEARNE, Minister for Lands.

Schedule.

Gazetted No. of Lease.	Land District.	Name of Lessee.	Parish.	County and Shire.	Area.	Amount required to complete rent to 31st Dec., 1922.
					a. r. p.	£ s. d.
1922-9	Rylstone ...	Ford, Albert Ernest ...	Bandamora ...	Roxburgh; Blaxland ...	320 0 0	2 3 4

[7665] Sydney, 15th June, 1923.

RESTORATION OF AN ANNUAL LEASE.

IT is hereby notified, for general information, that the undermentioned Annual Lease, which was notified as non-renewed in the Government Gazette, has now been restored.

W. E. WEARNE, Minister for Lands.

SCHEDULE.

No. of Lease.	Name of Lessee.	Land District.	Parish.	County and Shire.	Area.	Annual Rent.	Gazetted non-renewed
					a. r. p.	£ s. d.	
1158	Devoy, James	Dunedoo ...	Terranban ...	Bligh; Coolah ..	207 0 0	1 1 0	23 Feb., 1923.

[7647] Western Land Board Office, Sydney, 15th June, 1923.

SURRENDER OF PART OF WESTERN LANDS LEASE.

IT is hereby notified, for public information, that His Excellency the Governor, with the advice of the Executive Council, has approved of part of Western Lands Lease No. 660, as particularised in the Schedule hereunder shown, being surrendered from the 1st May, 1923.

W. E. WEARNE, Minister for Lands.

No. of Western Lands Lease.	No. of Registered Papers.	Section of Act under which granted.	Name of Lessee.	Situation of Lease.	Area.
					Acres.
Part of 660	W.L.B. 1923-3,794	Section 13 of the Western Lands Act, 1901.	The Mount Wood Pastoral Company Proprietary Limited.	County of Tongowoko. That part shown on diagram No W.L.B. 2,362.	18,952

[7645] Western Land Board Office, Sydney, 15th June, 1923.

FORFEITURE OF WESTERN LANDS LEASES.

IT is notified, for public information, that the undermentioned Western Lands Leases are hereby forfeited for non-fulfilment of conditions. It is also notified that all moneys paid in connection with these leases are forfeited to the Crown.

W. E. WEARNE, Minister for Lands.

No. of Western Lands Lease.	No. of Papers.	Name of Lessee.	County.	Situation of Lease.	Block.	Area.	Annual Rent.
						Acres.	£ s. d.
2812	W.L.B. 1923-2,249	Robert Edward Fowke and Henry Handley.	Mouramba ...	Within Resumed Area No. 37, "Restdown."	6 6	22,800	31 7 0
2926	" 2,247	Herman Shuttle	do ...	Within P.O.Ls. Nos. 491, "Moothumbil," 493 "Balowra," 494, and 492.	715	21,083	32 10 1

[7701] Sydney, 15th June, 1923.

SURRENDER OF PART OF A CROWN-LEASE.

NOTICE is hereby given of the surrender, as from 8th June, 1923, of the part of the Crown-lease particularised in the appended Schedule in accordance with the provisions of the Crown Lands Consolidation Act, 1913.

W. E. WEARNE, Minister for Lands.

No. of Lease and Land District.	Name of Lessee.	Description of Land surrendered.	Shire.
1920-26, Casino	Bernard Muldoon	1,640 acres being that part of portion 53 parish Gibberagee, county Richmond, outside the area resumed for State Forest.	Woolburn.

[7712] Sydney, 15th June, 1923.

FORFEITURE OF CROWN-LEASES.

IT is hereby notified that the Crown-leases specified hereunder are declared forfeited in accordance with the provisions of the Crown Lands Consolidation Act, 1913.

The forfeiture to take effect at the expiration of thirty clear days from this date.

W. E. WEARNE, Minister for Lands.

No. of Lease and Land District.	Name of Lessee.	No. of Portion.	Parish.	County.	Shire.	Crown-lease Area No.	Annual Rental.	Reason for Forfeiture.
							£ s. d.	
1919-30, Gloucester.	George Rudkin... ...	97	Craven ...	Gloucester...	Gloucester ...	809	6 2 3	Non-payment of rent.
1919-21, Lithgow	Phillip William Hogan..	136	Vulcan ...	Westmoreland	Oberon ...	2,326	12 16 6	do

[7702]

Sydney, 15th June, 1923.

ADDITION OF AREA TO A CROWN-LEASE.

NOTICE is hereby given that the area hereunder specified has been added to the Crown-lease particularised in the appended Schedule, in accordance with the provisions of section 164 of the Crown Lands Consolidation Act, 1913, subject to the exceptions, reservations, restrictions, powers, rights, provisos, and conditions contained in the original Crown-lease.

W. E. WEARNE, Minister for Lands.

No. of Lease and District.	Name of Lessee.	Description of Land added.	Parish.	County.	Shire.	Existing Area of Lease.	Existing Rent of Lease.	Area added to Lease.	Annual Rent of added Area.	Full Area of Lease.	Full Annual Rent of Lease.
						a. r. p.	£ s. d.	a. r. p.	£ s. d.	a. r. p.	£ s. d.
1935-1, Tenterfield.	George Manser ..	Portion 194	Timbarra	Clive ...	Tenterfield	564 0 0	4 14 0	84 3 0	0 10 10	648 3 0	5 4 10

[7665]

Sydney, 15th June, 1923.

APPROVAL OF APPLICATIONS TO PURCHASE LAND COMPRISED IN RESIDENTIAL LEASES.

IT is hereby notified that the persons mentioned in the subjoined list will be permitted to purchase, under the 81st section of the Crown Lands Consolidation Act, 1913, the portions of land mentioned in the following Schedule.

2. The purchase money must be paid into the State Treasury, Sydney, in terms as stated hereunder.

3. Payment of deed fee, £1 10s., and fixed stamp duty, 1s., will be required before deed will be prepared.

W. E. WEARNE, Minister for Lands.

SCHEDULE REFERRED TO.

Papers and No. of Application.	Deposit paid to C.L.A. on—	Area.	Description.	Proposed Grantee.	Appraised Value of Land.	Amount of Costs incurred.	Deposit. Paid to Treasury.	Deposit. Deducted as ad valorem stamp duty.	Deposit. Credited towards purchase money.	Amount called for, excluding deed fee and fixed stamp duty.	Terms of Payment.
					£ s. d.	£ s. d.	£ s. d.	£ s. d.	£ s. d.	£ s. d.	
LAND DISTRICT OF BATHURST.											
Sales. 1923-11,433. S.P. 1921-104.	1921. 11 Nov. ..	a. r. p. 5 0 24	Portion 206, parish of Bringellet, county of Bathurst, Abercrombie Shire (R.L. 13-7).	Godden, Thomas, junior.	6 8 9	3 5 7	1 0 0	0 7 6	0 12 6	9 1 10 (Less 6s. excess rent on R.L.).	Within three months from date of this notice.
1923-11,345. S.P. 1922-58.	1922. 2 Aug. ..	19 3 10	Portions 8 and 22, parish of Eskdale, county of Roxburgh, Turon Shire (R.Ls. 213 and 09-7).	Handcock, William John Thomas.	19 16 3	6 13 11	1 0 0	0 7 6	0 12 6	25 17 8 (Less 17s. 4d excess rent on R.L.).	do
LAND DISTRICT OF MOLONG.											
1923-11,432. S.P. 1922-35.	1 June ..	14 3 8	Portions 169 and 191, parish of Collett, county of Ashburnham, Boree Shire (R.Ls. 00-4 and 11-7).	Thurtell, Samuel Walter.	125 16 9	3 18 9	1 0 0	1 0 0 (Balance 10s. called for.)	.....	129 14 9 (Less 17s. 9d. excess rent on R.L.).	£25 19s. 1d. within three months from date of this notice, and balance in four equal annual instalments, with interest at 5 per cent. per annum.
1923-11,435. S.P. 1922-38.	16 ,, ..	10 0 0	Portion 148, parish of Collett, county of Ashburnham, Boree Shire (R.L. 08-2).	Green, William	85 0 0	3 10 0	1 0 0	0 15 0	0 5 0	88 5 0 (Less £1 0s. 10d. excess rent on R.L.).	Within three months from date of this notice.
1923-11,434. S.P. 1923-19.	1923. 12 Jan. ..	10 0 0	Portion 163, parish of Collett, county of Ashburnham, Boree Shire (R.L 09-5).	Traves, Arthur William Clarence.	85 0 0	3 18 9	1 0 0	0 15 0	0 5 0	88 13 9 (Less 2s. excess rent on R.L.)	do

[7667]

Sydney, 15th June, 1923.

APPLICATION TO PURCHASE LAND IN VIRTUE OF IMPROVEMENTS.

IT is hereby notified that the person mentioned in the subjoined list will be permitted to purchase, under section 62 of the Crown Lands Consolidation Act, 1913, the portion of improved land specified in the following Schedule.

1. The purchase-money must be paid into the State Treasury, Sydney, within three months from the date of the publication of this notice.

2. Payment of deed fee, £1 10s., and fixed stamp duty, 1s., will be required before deed will be prepared.

3. Sale restricted to the surface and 25 feet below.

4. The purchaser shall not be entitled to any claim for damages in the event of any subsidence taking place as the result of mining operations carried on under any existing lease, or to be carried on under any lease hereafter granted.

W. E. WEARNE, Minister for Lands.

SCHEDULE REFERRED TO.

LAND DISTRICT OF MAITLAND.

Papers and No. of Application.	Date of Payment of Deposit to C.L. Agent.	Name of Purchaser.	Area.	Portion; Allotment; Section.	Parish; County; Shire; or Municipality.	Town, Village, or G.-F.	Appraised value of Land.	Paid to Treasury.	Deducted from Deposit as ad valorem Stamp Duty.	Credited towards Purchase-money.	Amount called for excluding fixed Stamp Duty and Deed Fee
			a. r. p.				£ s. d.	£	£ s. d.	£ s. d.	£ s. d.
Sales. 1923-8,929. I.P. 1922-29	1922. 8 Nov...	Johnson, William Alfred	0 1 0	Allotment 8, section 5.	Stanford; Northumberland; Tarro Shire.	Pelaw Main (V).	20 0 0	1	0 7 6	0 12 6	19 7 6

[7711] Sydney, 15th June, 1923.

IT is hereby notified, for general information, that the Group Purchases specified hereunder are declared forfeited in accordance with the provisions of the Returned Soldiers Settlement Act, 1916, section 7B.

W. E. WEARNE, Minister for Lands.

Papers No.	Group Purchase No.	Holder.	Situation of Land.	Reason of Forfeiture.	Land District.
Clo. Sett. 10,192 ..	1921-34, Campbelltown	Warner, Francis Percy	Portion 345, parish of St. Peter, county of Cumberland, Campbelltown Municipality.	Non-payment of rent.	Picton.
10,066 ..	1, Moorakyne ..	McIntosh, John Fraser	Portion 81, parish of Champagne, county of Arrawatta, Bannockburn Shire.	do ..	do

[7677] Sydney, 15th June, 1923.

IT is hereby notified that, in pursuance of the provisions of the 36th section of the Closer Settlement Act, 1904, the Settlement Purchases particularised in the subjoined Schedule, all rights attached to such purchases, and all moneys paid in connection therewith, are hereby forfeited.

W. E. WEARNE, Minister for Lands.

No. of Settlement Purchase	Purchaser.	Portion No.	Farm No.	Area.	Parish.	County.	Cat. No. of Plans.
	RITCHIE'S SETTLEMENT PURCHASE AREA.						
	EASTERN DIVISION.						
	LAND DISTRICT OF KIAMA; WINGECARRIBEE SHIRE.						
				a. r. p.			
1920- 2	Theodore Bede Worthington ...	94	...	162 3 0	Jamberoo ...	Camden ...	C. 3,107-2,041. Papers—Clo. Sett. 110-20.
	MURRULEBALE SETTLEMENT PURCHASE AREA.						
	CENTRAL DIVISION.						
	LAND DISTRICT OF WAGGA WAGGA; COOLAMON SHIRE.						
1912- 6	James Butler	58, 59, 60, 69.	6	336 0 0	Murrulebale...	Bourke ...	B. 1,010-1,806. B. 960 „
8	Frank Butler	183	8	380 0 0	do ...	do ...	B. 1,210 „ B. 3,105 „ Papers—Clo. Sett. 1923-1,259.
	MUCRA SETTLEMENT PURCHASE AREA.						
	CENTRAL DIVISION.						
	LAND DISTRICT OF URANA; URANA SHIRE.						
1911-23	William Fowler Gall	64	9	500 0 0	Mucra ...	Urana ...	U. 3,128-1,881.
24	John McPherson Besley	65	10	485 3 15 (ex. road and railway).	do ...	do ...	U. 3,129 „ Papers—Clo. Sett. 1923-1,965.

[7710] Sydney, 15th June, 1923.

IT is hereby notified, for general information, that, in accordance with the provisions of section 4B of the Returned Soldiers Settlement Act, 1916, applications for Soldiers' Group Purchases have been confirmed for the lands set forth in the annexed Schedules.

W. E. WEARNE, Minister for Lands.

SCHEDULES REFERRED TO.

No. of Purchase.	Name of Applicant.	Portion No.	Area.	Parish.	County.	Date of Confirmation.
	CENTRAL AND EASTERN DIVISIONS.					
	LAND DISTRICTS OF DUNEDOO CENTRAL AND DUNEDOO; COOLAH AND WYALDRA SHIRES.					
	Soldiers' Group Purchase Area No. 33 (Pine Ridge).					
			a. r. p.			
1923-20	Wright, Stuart James	64	884 0 0	Narangarie ...	Napier	24 April, 1923.
21	Burke, Percival	112	374 2 0 (ex. railway).	Talbragar ...	Bligh	24 „ „
	EASTERN DIVISION.					
	LAND DISTRICT OF ORANGE; LYNDHURST SHIRE.					
	Soldiers Group Purchase Area No. 30 (Garryowen).					
1923- 1	Innes, James Andrew	169	136 0 0	Beneree... ...	Bathurst ...	24 April, 1923.
2	Brown, Samuel	173	144 1 0	do	do ...	24 „ „
3	Madden, John	172	132 1 0	do	do ...	24 „ „
4	Card, Albert Arthur	176	138 1 0	do	do ...	24 „ „

[7709] Sydney, 15th June, 1923.

NOTIFICATION SETTING APART FARMS WITHIN SETTLEMENT PURCHASE AREAS.

IT is hereby notified, for public information, that the Settlement Purchase Farms hereunder specified will be available for Settlement Purchase application, under the provisions of the Closer Settlement Acts, on and after 16th July, 1923. Applications received between 16th July, 1923, and 21st July, 1923, will be treated as simultaneous.

Applications shall be made on Form 18, and shall be lodged with the Crown Land Agent of the Land District in which the farm is situated by the applicant in person, or by his agent or attorney in person, duly authorised for the purpose in writing, during office hours on 16th July, 1923, or during office hours on any subsequent business day, or may be forwarded on any day to the land agent by post, but so as not to be received by the land agent before 16th July, 1923.

Applications must be accompanied by the prescribed deposit and stamp duty unless applicants be returned soldiers, when such payments are optional.

The interest to be paid on the unpaid balance of purchase money shall be at the rate of 5½ per centum per annum.

W. E. WEARNE, Minister for Lands.

NOTE.—The classification does not imply a guarantee of the suitability of the lands for the purposes stated, about which a settler should take steps to satisfy himself.

County.	Parish.	Portions comprised in Farm.	Area of Farm.	Capital Value, including value of improvements.	Annual Instalments at 6½ per cent.	Stamp Duty.	Nature of improvements.	Nearest Town and distance therefrom.	Class of Land, Water Supply, &c
			a. r. p.	£ s. d.	£ s. d.	£ s. d.			
SETTLEMENT PURCHASE FARMS WITHIN BONA VISTA SETTLEMENT PURCHASE AREA. CENTRAL DIVISION. LAND DISTRICT OF COONABARABRAN, AND GILGANDRA SHIRE.									
Gowen ..	Piangula ..	27	1,100 0 0 (ex. road).	3,272 0 0	212 13 8	24 15 0	Buildings, dip, yards, fencing, clearing, &c., ring-barking.	About 12 miles by good road from Mendooran railway station.	Undulating and low, stony, ridgy country, rock in places; about 130 acres of green ironbark box and pine; on about 530 acres similar timber has been well killed; light and brown sandy loam and rich red and dark volcanic loam; about 336 acres adapted for wheat growing; about 216 acres cleared for plough; sound country suitable for breeding and fattening sheep and large stock. Permanent water in Yarragrin Creek, fronting the farm. Average annual rainfall at Mendooran, 23·3 inches. Plan G. 2,407–1,797 R.
Do ..	do ..	25	1,286 0 0 (ex. road).	3,633 0 0	236 2 11	27 15 0	Buildings, tank, dam, fencing, clearing, ringbarking.	do ..	Undulating and stony ridgy country, partly rocky and steep; about 756 acres thickly to densely timbered with ironbark, pine, box, and some apple and oak, of which about 406 acres have been effectively ringbarked; soil is red, brown, and chocolate loams; sound country adapted for breeding and fattening sheep and large stock; about 500 acres suitable for growing wheat, 400 acres of which have been cleared; permanent water in Yarragrin Creek, fronting the farm. Average annual rainfall at Mendooran, 23·3 inches. Plan G. 2,405–1,797 R.
Do ..	do ..	26	1,372 0 0 (ex. roads).	3,533 0 0	229 12 11	27 0 0	Buildings, bore, windmill, etc., dams, fencing, clearing, ring-barking.	About 14 miles by good road from Mendooran railway station.	Undulating and low stony ridges, partly rocky; about 1,100 acres timbered with ironbark, pine, box, stringybark, gum, and some apple and kurrajong; about 642 acres effectively ring-barked; soil is light-brown, red, and chocolate loams; sound country, adapted for breeding and fattening sheep and large stock; about 160 acres suitable for wheat-growing; about 120 acres cleared for plough; sufficient supply of water for stock and domestic purposes from bore. Average annual rainfall at Mendooran, 23·3 inches. Plan G. 2,406–1,797 R. Papers—Clo. Sett. 1922–2,392.

NOTE.—Shire rates owing on the above farms must be paid by the successful applicant.

SETTLEMENT PURCHASE FARM WITHIN KIRKCONNELL (2) SETTLEMENT PURCHASE AREA. EASTERN DIVISION. LAND DISTRICT OF BATHURST, AND TURON SHIRE.									
Roxbur	Eusdale ..	102	173 0 0	875 0 0	56 17 6	6 15 0	Hut, dam, fencing, clearing.	Wambool railway station, about 10 miles by good road.	Undulating to low gravelly ridgy country timbered with dense peppermint and gum light loam with patches of red and yellow; sound grazing country adapted for breeding sheep and large stock; about 106 acres suitable for agriculture; sufficient permanent water supply in gullies, springs, and a dam. Average annual rainfall, about 30 inches. Plan R. 4,009–1,496. Papers Clo. Sett. 7,778–12.

Shire rates amounting to £28 3s. 10d. owing on this farm must be paid by the successful applicant.

[7704] Sydney, 15th June, 1923.

LAPSING OF TOWN LANDS LEASE PURCHASES.

IT is hereby notified that the Town Lands Lease Purchases specified hereunder are hereby declared to have lapsed in accordance with the provisions of the Crown Lands Consolidation Act, 1913.

The lapsing to take effect at the expiration of thirty clear days from this date.

W. E. WEARNE, Minister for Lands.

LAND DISTRICT OF WINDSOR.

No. of T.L.L. Purchase.	Purchaser.	Date of Commencement of Lease.	Area.	Allotment.	Section.	Village.	Purchase Money.	Reason for Lapsing.	Papers.	Municipality.
			a. r. p.				£ s. d.		Aln.	
1921-3	O'Neill, John Joseph	15 June, 1921	0 1 3¼	3	28	Richmond	39 0 0	Non-payment of purchase money.	1922–8,945	Richmond.
1921-4	O'Neill, Bridget Margaret ...	15 „ „	0 0 35¼	4	28	do ...	39 0 0	do ...	1922–4,593	do

[7686] Sydney, 15th June, 1923.

CANCELLATION OF PARTS OF AN OCCUPATION LICENSE.

NOTICE is hereby given that, in accordance with the provisions of section 26A (4) of the Pastures Protection Act, 1912, the parts of the occupation license specified in the annexed Schedule have been cancelled in so far as the areas are embraced by the travelling stock and camping reserves therein mentioned, such cancellation to take effect upon the expiration of three months from the above date.

[Occ. 1923-1,672] W. E. WEARNE, Minister for Lands.

PASTURES PROTECTION DISTRICT OF GLEN INNES.

No. of O.L.	Name of Occupation License.	Division.	Land Board District.	Parish.	County.	Area cancelled.	Reserve.
						Acres. About.	
198	Rangers Valley ...	Eastern ...	Armidale ...	Beardy Plains ...	Gough	80	T.S. & C.R. 44,223
198	Do ...	do ...	do ...	Stonehenge and Beardy Plains.	do	360	Part of T.S.R. 22,252, north of portion 83, parish of Stonehenge.

[7708] Sydney, 15th June, 1923.

NOTIFICATION SETTING APART FARM WITHIN SETTLEMENT PURCHASE AREA FOR RETURNED SOLDIERS EXCLUSIVELY.

IT is hereby notified, for public information, that the Settlement Purchase Farm hereunder specified will be available for Settlement Purchase application by Returned Soldiers exclusively, under the provisions of the Closer Settlement Acts, and Returned Soldiers' Settlement Act, 1916, on and after 6th August, 1923. Applications received between 6th August, 1923, and 11th August, 1923, will be treated as simultaneous.

Applications shall be made on Form 3, under the Returned Soldiers' Settlement Act, 1916, and shall be lodged with the Crown Land Agent at Gundagai, by the applicant in person, or by his agent or attorney in person, duly authorised for the purpose in writing, during office hours on 6th August, 1923, or during office hours on any subsequent business day, or may be forwarded on any day to the Land Agent by post, but so as not to be received by the Land Agent before 6th August, 1923.

Payment of deposit and stamp duty with application is optional.

The interest to be paid on the unpaid balance of purchase money shall be at the rate of 5½ per centum per annum.

W. E. WEARNE, Minister for Lands.

NOTE.—The Classification does not imply a guarantee of the suitability of the land for the purpose stated, about which a settler should take steps to satisfy himself.

SETTLEMENT PURCHASE FARM WITHIN COTWAY'S SETTLEMENT PURCHASE AREA.

EASTERN DIVISION.

LAND DISTRICT OF GUNDAGAI, AND ADJUNGBILLY SHIRE.

County.	Parish.	Portions comprised in Farm.	Area of Farm.	Capital Value, including value of improvements.	Annual Instalments at 6½ per cent.	Stamp Duty.	Nature of improvements.	Nearest Town and distance therefrom.	Class of Land, Water Supply, &c.
			a. r. p.	£ s. d.	£ s. d	£ s. d.			
Buccleuch..	Gobarralong.	178 and 179.	1,168 1 0 (ex. road, about).	3,630 0 0	235 19 0	27 15 0	Fencing, yards, ringing.	Coolac railway station, about 15 miles.	Practically all ridgy, fairly steep in places, with rocky outcrops; suitable for breeding sheep and growing wool; rabbits plentiful; ample water supply in creeks. Average annual rainfall at Gundagai, about 23 inches. Plans B. 2,556 and 2,557–1,713. Papers Clo. Sett. 26–10.

NOTE.—Half-value only of the netting fence through the eastern part of this farm has been included in the capital value of the farm, and arrangements must be made with the adjoining settlement purchaser to remove this fence to the common boundary. Shire rates, if any, owing must be paid by the successful applicant. Area, capital value, and annual instalments are subject to adjustment on completion of survey.

(This notification is in lieu of notification in Government Gazette of 8th June, 1923, which is hereby revoked.)

[7703] Sydney, 15th June, 1923.

FORFEITURE OF SUBURBAN HOLDINGS.

IT is hereby notified that the Suburban Holdings specified hereunder are declared forfeited in accordance with the provisions of the Crown Lands Consolidation Act, 1913.

The forfeiture to take effect at the expiration of thirty clear days from this date.

W. E. WEARNE, Minister for Lands.

No. of S.H.	Lessee.	Date of Application.	Area.	Portion No.	County.	Parish.	Annual Rent.	Reason for Forfeiture.	Area No.	Shire.	Papers.
					METROPOLITAN LAND DISTRICT.						
			a. r. p.				£ s. d.				Sales.
1916-16	Commissioners of the Government Savings Bank of New South Wales (per Avery, George)	31 Jan., 1916	5 0 17	1264	Cumberland.	Manly Cove	1 0 0	Non-payment of rent.	808	Warringah	1923-10,099.
1919-16	Do ..	13 Oct., 1919	5 3 25	565	do ..	do ..	0 17 6	do ..	..	do ..	do
					LAND DISTRICT OF TEMORA.						
1922-4	Winbank, Henry Cecil	18 Mar., 1922	6 1 8	1135	Bland ..	Bundawarrah.	1 17 6	Non-fulfilment of conditions.	1375	Temora Municipality	1923-4,404.

[7642]

Water Conservation and Irrigation Commission,
Sydney, 15th June, 1923.

PROVISIONAL REVERSAL OF FORFEITURE OF A HOLDING WITHIN AN IRRIGATION AREA.

IT is hereby notified that the forfeiture of the lease of the undermentioned holding within an Irrigation Area, which was published in the Gazette on the date specified hereunder, has been provisionally reversed.

FRANK A CHAFFEY,
Minister for Agriculture.

SCHEDULE.

MIRROOL No. 1 IRRIGATION AREA.

CENTRAL DIVISION.

LAND DISTRICT OF YANCO.

Papers.	Name of Lessee.	Farm No.	Portion No.	Parish.	County.	Area.	Date of Gazettal of forfeiture.
W.C. & I.C. 1923-7,026.	William Newth..	738	475	Stanbridge ..	Cooper ..	a. r. p. 5 3 12	16th March, 1923.

[7649]

Water Conservation and Irrigation Commission,
Leeton, 15th June, 1923.

SURRENDER OF LEASE WITHIN AN IRRIGATION AREA.

IT is hereby notified for general information, that the surrender to the Crown of all the right, title, and interest of the lessee in and to the Irrigation Farm specified in the annexed Schedule has been accepted.

GEO. J. EVATT,
Resident Commissioner.

SCHEDULE.

CENTRAL DIVISION.

YANCO No. 1 IRRIGATION AREA.

YANCO LAND DISTRICT.

No. of Papers.	Name and Address of late Lessee.	Farm No.	Portion No.	Parish.	County.	Area.	Date from which Surrender took effect.
M.I.S. 1920-E. 16,034.	William Campbell, of Leeton	184	116	Edon	Cooper ...	a. r. p. 156 3 0	1 July, 1921.

[7705]

Sydney, 15th June, 1923.

FORFEITED HOMESTEAD FARMS.

NOTICE is hereby given that, in pursuance of the provisions of the Crown Lands Consolidation Act, 1913, the interests of the holders in the Homestead Farms specified in the following Schedule are hereby declared forfeited through non-fulfilment of the conditions of residence or improvements; but such forfeiture shall not take effect until the expiration of thirty clear days after this publication.

W. E. WEARNE, Minister for Lands.

No. of H.F.	Selector.	Date of Selection.	Area.	Section of the Act.	County.	Parish.	Plan Number.	Portion No.	Papers.	H.F. Area No.	Shire.
					CENTRAL DIVISION.						
					LAND DISTRICT OF CÓNDOBOLIN.						
			Acres.						Sales.		
1918-36	Armstrong, George Darcy	21 Oct., 1918	2,289	119	Dowling ...	Yarrabundry...	D. 828-1,841 ...	16	1923-11,201	810	Lachlan.
					LAND DISTRICT OF NARRANDERA.						
1921-6	Perry, Ernest Albert	10 Oct., 1921	800	119	Cooper ...	Kolkilbertoo South	C. 2,232-1,824 R.	7	1923-14,139	864	Bland.
					LAND DISTRICT OF NYNGAN.						
1919-10	Kennedy, Robert de Witt.	14 June, 1919	2,306	119	Kennedy...	Carolina		18	1923-12,409	923	Lachlan.

[7660]

Sydney, 15th June, 1923.

APPLICATION FOR THE CLOSING AND PURCHASE OF ROADS, &c.

NOTICE is hereby given that application has been made, under the Public Roads Act, 1902, for the closing and purchase of the roads and parts of roads described in the Schedule hereunder, and that it is intended to close such roads, &c., unless valid objections are found to exist.

Any person desiring to lodge objections should forward the same in writing, addressed to the Minister for Lands, within one month from date of this notice.

W. E. WEARNE, Minister for Lands.

SCHEDULE.

Papers.	Applicant.	Area.	Description.
Roads. 1922-303-10. Rd. Pur. 1922-117.	E. C. Baker... ...	a. r. p. 4 3 20	Parish Castle Hill, county Cumberland, Parramatta Land District, Baulkham Hills Shire. Reserved road 1 chain wide within and along the north-western boundary of portion 85.

[7659] Sydney, 15th June, 1923.

NOTIFICATION OF CLOSING OF ROADS AND APPROVAL OF SALE OF THE LANDS COMPRISED THEREIN UNDER ROAD PURCHASE APPLICATIONS.

HIS Excellency the Governor, with the advice of the Executive Council, directs it to be notified that, in pursuance of the provisions of the 20th section of the Public Roads Act, 1902, the roads described in the appended Schedule are hereby closed, and the lands comprised therein will be granted to the persons mentioned in such Schedule, payment of costs, purchase moneys, deed fees, and stamp duties having been made.

W. E. WEARNE, Minister for Lands.

SCHEDULE REFERRED TO.

No. of Papers and of Application.	Description.	Area.	Proposed Grantee.
		a. r. p.	
Roads 1920-704-12. Rd. Pur. 1920-213.	Parish of Pegar, county of Argyle, Land District of Goulburn, Crookwell Shire. Boundary road one chain wide separating portions 228, 80, and 70, from portions 198, 96, end of road, portion 65, end of road, portions 66 and 67, end of road, and portion 69, extending in all from the north-west corner of portion 228 south-westerly, westerly, southerly, and easterly to south-east corner of portion 228.	10 0 32	Thomas Smith.
1920-417-42. Rd. Pur. 1920-187.	Parish of Alexandria, county of Cumberland, Metropolitan Land District, Municipality of Waverley. The part 26 feet wide adjoining allotment 11 (Deposited Plan 4,183) of road 66 feet wide known as Ben Eden street, provided in private subdivision of portion 291.	0 0 $3\frac{8}{10}$	Robert Merry Broad.
1921-287-11. Rd. Pur. 1920-175.	Parish of Livingstone, county of Gipps, Land District of Condobolin, Lachlan Shire. Boundary road 150 links wide south of portion 17 (part).	4 3 30	James Porter.
1921-348-18. Rd. Pur. 1921-112.	Parish of Canowindra, county of Bathurst, Land District of Cowra, Waugoola Shire, (within village of Canowindra.) The part of road 150 links wide know as Belubula-street, east of section 7.	0 3 7	William Lynch.
1921-355-19. Rd. Pur. 1921-98.	Parish of Werrie, county of Buckland, Land District of Tamworth, Peel Shire. Boundary road 100 links wide separating portion 115 from portions 114 (part) and 118; reserved road 100 links wide within portion 71; boundary road 100 links wide separating portions 118 (part) and 71 from portions 117 and 12; reserved road 100 links wide within portions 12, 13, 14, 26, and 103; boundary road 100 links wide separating portion 104, end of road, and portions 105, 108, 110, 109, and 111 (part) from portions 4 (part), 102, 9, 106, end of road, and portions 107 and 258, extending in all from the south-west corner of portion 104, generally easterly and northerly to a north-west corner of portion 258; boundary road 100 links wide separating portion 104 from portion 105; boundary road 100 links wide separating portion 106 from portion 107.	50 0 0	John Sloan Gordon.
1921-598-12. Rd. Pur. 1921-154.	Parish of Cowan, county of Northumberland, Land District of Gosford, Erina Shire. Boundary road 50 links wide separating portion 51 from portion 52.	0 3 $11\frac{1}{2}$	G. E. Dibble.
1921-640-13. Rd. Pur. 1921-183.	Parish of Bagawa, county of Fitzroy, Land District of Grafton, Dorrigo Shire. Boundary road 150 links wide separating portion 167 from portion 1.	3 3 25	William Mussared.
1921-724-10. Rd. Pur. 1921-200.	Parish of Brymedura, county of Ashburnham, Land District of Molong, Amaroo Shire. Boundary road one chain wide north of portion 71.	2 0 22	Henry James Langdon.
1921-504-12. Rd. Pur. 1921-149.	Parish of North Codrington, county of Rous, Land District of Casino, Gundurimba Shire. The part of boundary road 150 links wide separating portion 55 from portion 54 south from the reserved road within those portions.	3 3 20	Hugh Smith.
1921-403-14 Rd. Pur. 1921-128.	Parishes of Avenal and Lewinsbrook, county of Durham, Land District of Dungog, Wallarobba Shire. Boundary road one chain wide west of portions 72 and 47, parish of Avenal, and branch reserved road one chain wide within portion 157 and its continuity as a reserved road one chain wide within portion 152, parish of Lewinsbrook.	6 2 28	Thomas Jupp.
1921-367-21. Rd. Pur. 1921-108.	Parishes of Eurimbula and The Gap, county of Gordon, Land District of Molong, Amaroo Shire. Boundary road 100 links wide separating portions 65, 56, and 66 (part) from portion 18, end of road, and portion 74; boundary road 100 links wide separating portions 74, 55, and 71 (part) from portion 18 extending from the south-western corner of portion 74, generally easterly to public road R. 8,159-1,603; boundary road 100 links wide separating portions 93, 70, and 67 from portions 123, 67 (part), and 52, parish of Eurimbula; boundary road 100 links wide separating portion 30, end of road, and portion 45 (part) from portions 47, 46, and 42, exclusive of the parts acquired in connection with the railway from Dubbo to Molong, parish of The Gap.	29 0 30	S. W. J. Lee.
1921-191-19. Rd. Pur. 1921-73.	Parish of Coraki, county of Rous, Land District of Lismore, Gundurimba Shire. Boundary road 3 chains wide separating portions 139 and 138 (part) from portions 266 (part), end of road, and portion 142, also the boundary road one chain wide separating portion 266 from portions 142 and 160.	20 1 10	Walter Richmond Williams.

NOTIFICATION OF CLOSING OF ROADS AND APPROVAL OF SALE OF THE LANDS COMPRISED THEREIN UNDER ROAD PURCHASE APPLICATIONS—*continued.*

No. of Papers and of Application.	Description.	Area.	Proposed Grantee.
1919-350-23. Rd. Pur. 1919-98	Parish of Uringalla, county of Argyle, Land District of Goulburn, Mulwarree Shire. Boundary road 100 links wide south of portion 234, west and south of portion 77, extending from the south-western corner of portion 234, southerly and easterly to the south-eastern corner of portion 77; boundary road 100 links wide east of portion 234 (part) and end of road; reserved road 100 links wide within portion 105; boundary road 100 links wide west, north, again west, and south of portion 160, extending from old Sydney road southerly, westerly, southerly, and easterly to a south-west corner of portion 160; boundary road 100 links wide west of portion 107; reserved road 100 links wide within portion 107; boundary road 100 links wide west and south of portion 189, extending from the north-western corner of portion 107, generally southerly, and thence easterly to the most easterly south-eastern corner of portion 189; reserved road 50 links wide within portion 76.	a. r. p. 29 0 0	Henry George Sicler.
1919-181-12. Rd. Pur. 1919-57.	Parish of Koree, county of Macquarie, Land District of Port Macquarie, Hastings Shire. Part of boundary road 1 chain wide separating portion 69 from portion 74, south from road R. 1,476-1,603, within portion 74.	1 3 32	Samuel Glyde and Thomas Glyde.
1921-159-12. Rd. Pur. 1921-68.	Parish of Clarenza, county of Clarence, Land District of Grafton, Orara Shire. Boundary road 1 chain wide separating portion 126 from portion 145.	3 3 15	James Henry Orr.

[7657] Sydney, 15th June, 1923.

NOTIFICATION OF CLOSING OF ROADS AND ADDITION OF THE LANDS COMPRISED THEREIN TO ADJOINING HOLDINGS.

HIS Excellency the Governor, with the advice of the Executive Council, directs it to be notified that, in pursuance of the provisions of the 20th section of the Public Roads Act, 1902, the roads described in the appended Schedule, which are no longer required, are hereby closed and the lands comprised therein added to the holdings mentioned in such Schedule.

W. E. WEARNE, Minister for Lands.

SCHEDULE REFERRED TO.

No. of Papers and of Application.	Area.	Description of Roads Closed.	Holding to which closed Roads are added.	
			No. of Holding.	Registered Holder.
Roads. 1922-278-10. Rd. Pur. 1922-60. (George Dobson, junior).	a. r. p. 4 2 0 (at £5 per acre.)	Parish of Winton, county of Parry, Land Dsitrict of Tamworth, Peel Shire. Boundary road 1 chain wide north of portion 130.	C.P. 92-146 (portion 130).	Bank of New South Wales.
1920-586-12. Rd. Pur. 1920-192.	2 2 31 (Cap. val. £4 7s. 2d.)	Parish of Bywong, county of Murray, Land Ditrict of Queanbeyan, Yarrowlumla Shire. Boundary road 1 chain wide north of portion 58.	C.P. 16-5 (portion 58).	J. W. Schofield.
1919-53-12. Rd. Pur. 1919-24.	35 1 0 (at £1 10s per acre).	Parish of Cowal, county of Gipps, Land District of Wyalong, Bland Shire. Boundary road 150 links wide separating portions 27 and 26 from portions 28 and 29.	C.P. 14-5 (portions 27 and 26).	Samuel Wilson.
1921-758-12. Rd. Pur. 1921-205.		Parishes of Breelong and Eringanerin, county of Gowen, Land District of Coonamble. Gilgandra Shire—		
	26 2 0 (at £2 per acre).	Part of boundary road 300 links wide separating portions 107 and 2, parish of Eringanerin., from portion 77, parish of Breelong, west from a point 300 links west of north-east corner of portion 2; also part of boundary road, north of portion 10, parish of Breelong, east from the southerly prolongation of eastern side of reserved road within portion 77.	C.P. 18-30 (portion 77).	Robert McKechnie.
	19 2 0 (at £2 per acre).	Reserved roads 200 links wide within portion 2, and boundary road 200 liks wide north of portions 81 and 1, parish of Eringanerin.	C.P. 22-10 (portion 2).	
1921-642-10. Rd. Pur. 1921-185. (F. Mitchell).	2 2 16 (Cap. val. £11 8s. 10d.)	Parish of Hickey, county of Dudley, Land District of Kempsey, Macleay Shire. Part of boundary road 1 chain wide separating portion 9 from end of closed road and portion 8 west of public road R. 5,177A-1,603.	C.P. 87-145 (portion 9).	Bank of Australasia.
1921-656-12. Rd. Pur. 1921-192.	2 0 10 (Cap. val. £10 6s. 3d.)	Parish of Chaucer, county of Bathurst, Land District of Cowra, Waugoola Shire. Boundary road 100 links wide separating portion 98 (part) from portion 108 (part).	Sett. Pur. 09-2 (portion 108).	Thomas Genge.

[7669] Sydney, 15th June, 1923.

NOTIFICATION UNDER THE PUBLIC ROADS ACT, 1902, OF RESUMPTION OR WITHDRAWAL AND DEDICATION OF LANDS FOR ROADS, OF RE-MARKED ROADS, OF DECLARATION OF RE-MARKED ROADS, AND OF EXISTING ROADS AND PARTS OF EXISTING ROADS TO BE PUBLIC ROAD, AND OF THE CLOSING OF ROADS AND PARTS OF ROADS DEEMED TO BE UNNECESSARY.

HIS Excellency the Governor, with the advice of the Executive Council, directs it to be notified that, in pursuance of the Public Roads Act, 1902, the lands hereunder described, which are required for the roads hereunder specified (in respect of which roads notice of proposal to open the same has duly been given), shall be and are hereby resumed or withdrawn for the several roads referred to; and that the said lands shall be and are hereby dedicated as roads; that the re-marked roads and existing roads and parts of existing roads particularised hereunder shall be and are hereby declared to be Public Road; and that the roads and parts of roads hereunder specified, which are deemed to be unnecessary (in respect of which notice of proposal to close the same has duly been given), shall be and are hereby closed.

W. E. WEARNE, Minister for Lands.

DESCRIPTION OF ROAD OPENED:—Road widening at the junction of the eastern side of Denham-street with the northern side of Fletcher-street, parish of Alexandria, county of Cumberland, Municipality of Waverley,—as shown on plan catalogued R. 15,046-1,603.

[Registration No. of Papers—Roads 1922-640-22]

DESCRIPTION of lands now resumed for the road specified above, and dedicated as a Public Road.

A proposal to resume the lands referred to for the road in question, was published in the Government Gazette of 2nd February, 1923, Folio 645.

METROPOLITAN LAND DISTRICT.

Portion No.	Area.	Parish Name.	Reputed Owner.	Occupier.	Character of Holding.	Width of Land Resumed.	Area Resumed.	Remarks.
	a. r. p.						a. r. p.	
348 (now subdivided).	5 1 9	Alexandria	Marian Fletcher ...	.....	Freehold ...	Variable ...	0 0 10 1/10	This resumption embraces part of Lot 21, as shown on deposited plan 276, at the Land Titles Office.
349 (now subdivided).	5 1 9	Do ...	Miss M. J. Stone ...	.....	do ...	do ...	0 0 1½	do do

DESCRIPTION OF ROAD OPENED:—Widening of part of Military-road at its intersection with the north-eastern side of Hastings-parade, at North Bondi, parish of Alexandria, county of Cumberland, municipality of Waverley,—as shown on plan catalogued R. 15,113-1,603.

[Registration No. of Papers—Roads 1923-100-9.]

DESCRIPTION of lands now resumed for the Road specified above, and dedicated as a Public Road, and of part of road deemed to be unnecessary, which is now closed.

A proposal to resume the lands referred to for the Road in question, and to close the part of road deemed to be unnecessary, was published in the Government Gazette of 23rd March, 1923, folio 1631.

METROPOLITAN LAND DISTRICT.

Portion No.	Area.	Parish Name.	Reputed Owner.	Occupier.	Character of Holding.	Width of land Resumed.	Area Resumed.	Part of Road closed, &c.
	a. r. p.						a. r. p.	
Part of 199 (now subdivided).	30 0 0	Alexandria...	Bondi Beach View Estate Co. Ltd.	Part of road in use.	Freehold ...	Variable...	0 0 4⅛	This resumption embraces part of lot 1a—shown on deposited plan No. 756 at the Lands Title Office. Part of private subivision road adjoining part of the western boundary of lot 12 aforesaid is closed and to be granted in compensation.

DESCRIPTION OF ROAD OPENED:—Road widening at intersection of Vanhee and Frederick streets, Mortlake, parish of Concord, county of Cumberland, municipality of Concord,—as shown on plan catalogued R. 15,136-1,603.

[Registration No. of Papers—Roads 1923-106-8.]

DESCRIPTION of lands now resumed for the Road specified above, and dedicated as a Public Road.

A proposal to resume the lands referred to for the road in question was published in the Government Gazette of 23rd March, 1923, folio 1631.

METROPOLITAN LAND DISTRICT.

Portion No.	Area.	Parish Name.	Reputed Owner.	Occupier.	Character of Holding.	Width of Land Resumed.	Area Resumed.	Remarks.
	a. r. p.						a. r. p.	
141 (now subdivided)	30 0 0	Concord ...	The Railway Commissioners.	.....	Freehold ...	Variable ...	0 0 8½	This resumption embraces land acquired by the Railway Commissioners for the purpose of road widening.

NOTIFICATION OF RESUMPTION, WITHDRAWAL, AND DEDICATION OF LANDS FOR ROADS, &c.—*continued.*

Description of Road opened:—Widening of part of road known as Macpherson-street, parish of Alexandria, county of Cumberland, municipality of Waverley,—as shown on plan catalogued R. 15,077-1,603.

[Registration No. of Papers—Roads 1922-525-11.]

Description of lands now resumed for the road specified above, and dedicated as a Public Road.

A proposal to resume the lands referred to for the road in question, was published in the Government Gazette of 29th March, 1923, folio 1726.

Metropolitan Land District.

Portion No.	Area.	Parish Name.	Reputed Owner.	Occupier.	Character of Holding.	Width of Land Resumed.	Area Resumed.	Remarks.
37 (now sub-divided).	a. r. p. 5 0 9	Alexandria	James Ashworth	.....	Freehold ...	Variable ...	a. r. p. 0 1 7¼	This resumption embraces lots 29 and 30, section 4, shown on D.P. 2,306 at the Lands Titles Office.

Description of road opened:—Deviation of part of road from the Kempsey-Macksville road to Upper Allgomera Creek and branch roads (2) within portion 58, parish of Allgomera, county of Raleigh, Nambucca Shire,—as shown on plan catalogued R. 15,042-1,603.

[Registration No. of Papers—Roads 1922-94-15.]

Description of lands now resumed and withdrawn for the road specified above and dedicated as a Public Road, of parts of existing roads declared to be Public Road, and of parts of roads deemed to be unnecessary, which are now closed.

A proposal to resume and withdraw the lands referred to for the road in question, to declare parts of existing roads to be Public Road, and to close the parts of roads deemed to be unnecessary, was published in the Government Gazette of 23rd March, 1923, folio 1632.

Land District of Kempsey.

Portion No.	Area.	Parish Name.	Reputed Owner.	Occupier.	Character of Holding.	Width of Land Resumed and Withdrawn.	Area Resumed and Withdrawn.	Parts of Roads closed, &c.; also parts of existing roads declared to be Public Road.
28	a. r. p. 115 2 0	Allgomera	Reuben Bennett ...	Florence Bennett ...	Part of C.P. 11-17 of 218 acres 2 roods.	100 links ...	a. r. p. 2 0 0	The unnecessary part of Public Road (R. 8,051-1,603), within portion 28, is closed and added to that portion; the area thereof and of C.P. 11-17 being increased to 116 acres 2 roods and 219 acres 2 roods, respectively.
58	198 2 0	Do	James McGuigan ...	James McGuigan ...	H.F. 18-1..	100 " ...	6 2 0 (includes branch roads).	This area is withdrawn. The unnecessary parts of reserved roads within portion 58, east and west of new road, are closed and added to that portion: the area thereof and of H.F. 18-1 being reduced to 196 acres 2 roods.
58	198 2 0	Do ...	do ...	do ...	do ...	Variable ...	2 1 0	This area is withdrawn as "severed" land, and together with the adjoining part of road closed is added to portion 57; the area thereof and of H.F. 18-2 being increased to 221 acres.
								The parts of existing roads included in survey and necessary to preserve continuity of new road and branch roads are declared to be Public Road, and dedicated to the public accordingly.

[7670] Sydney, 15th June, 1923.

NOTIFICATION OF CLOSING OF ROADS AND APPROVAL OF SALE OF THE LANDS COMPRISED THEREIN UNDER ROAD PURCHASE APPLICATIONS.

HIS Excellency the Governor, with the advice of the Executive Council, directs it to be notified that, in pursuance of the provisions of the 20th section of the Public Roads Act, 1902, the roads described in the appended Schedule are hereby closed, and the lands comprised therein will be granted to the persons mentioned in such Schedule, payment of costs, purchase moneys, deed fees, and stamp duties having been made.

W. E. WEARNE, Minister for Lands.

Schedule referred to.

No. of Papers and of Application.	Description.	Area.	Proposed Grantee.
Roads. 1920-586-13. Rd. Pur. 1920-192.	Parish of Bywong, county of Murray, Land District of Queanbeyan, Yarrowlumla Shire. Boundary road 1 chain wide and of variable width at the eastern end separating portions 59, 228, and 13 (part) from portions 52 (part) and 115, extending from the north-west corner of portion 59 generally easterly to the Gundaroo-Bungendore road.	a. r. p. 4 1 9	J. W. Schofield.

[7656] Sydney, 15th June, 1923.

NOTIFICATION OF PROPOSED OPENING OF ROADS, OF PROPOSED DECLARATION OF EXISTING ROADS AND PARTS OF EXISTING ROADS TO BE PUBLIC ROAD, AND OF PROPOSED CLOSING OF ROADS AND PARTS OF ROADS DEEMED TO BE UNNECESSARY.

NOTICE is hereby given that the Minister for Lands deems it expedient that certain roads should be opened, and that it is proposed to resume for the purpose, under the provisions of the Public Roads Act, 1902, the lands hereunder described, and to declare the existing roads and parts of existing roads particularised hereunder to be Public Road.

The proposed roads, &c., are shown upon plans which can be inspected at this Office, and a copy of the same may be inspected at the respective Offices of the Crown Land Agents for the Land Districts in which the lands are situated.

All persons interested are hereby called upon to set forth in writing and to forward to the Minister, within one month from the date of this notice, any objections which may appear to them to exist to the proposals above stated.

Notice is also given that the Minister is of opinion that it is expedient to close the roads and parts of roads hereunder specified, and all persons interested are hereby called upon to set forth in writing, addressed to the Minister for Lands, within one month from this date, any objections which may appear to them to exist to the closing of the said roads and parts of roads.

Plans showing the roads and parts of roads proposed to be closed can be inspected at this Office, and a copy of the same may be inspected at the respective offices of the Crown Land Agents for the Land Districts in which the lands are situated.

W. E. WEARNE, Minister for Lands.

DESCRIPTION OF ROAD TO BE OPENED:—Road within portion 11, parish of Boomanoomana, county of Denison, Berrigan Shire,—as shown on plan catalogued R. 15,141-1,603.

[Registration No. of Papers—Roads 1922-619-6.]

DESCRIPTION of the land which it is proposed to resume, and of part of road deemed to be unnecessary, which it is proposed to close.

LAND DISTRICT OF COROWA.

Portion No.	Area.	Parish Name.	Reputed Owner.	Occupier.	Character of Holding.	Width of Land to be Resumed.	Area to be Resumed.	Part of Road proposed to be closed, &c.
	a. r. p.						a. r. p.	
11	60 0 0	Boomancomana	C. Ruwolt	C. Ruwolt ...	Freehold ...	100 links...	1 1 13	The unnecessary part of boundary road separating portion 9 from portion 11, north of proposed road, is proposed to be closed and part thereof to be granted in compensation.

DESCRIPTION OF ROAD TO BE OPENED:—Road from Lane Cove road to West-street, at North Sydney, parish of Willoughby, county of Cumberland, Municipality of North Sydney,—as shown on plan catalogued R. 15,165-1,603.

[Registration No. of Papers—Roads 1922-748-6.]

DESCRIPTION of the lands which it is proposed to resume.

METROPOLITAN LAND DISTRICT.

Portion No.	Area.	Parish Name.	Reputed Owner.	Occupier.	Character of Holding.	Width of Land to be Resumed.	Area to be Resumed.	Remarks.
	a. r. p.						a. r. p.	
Parts of 823 ... (now subdivided), and Allot. 2, Sec. 8 ...	524 0 0 0 3 8	Willoughby	Maxwell Irvine Porter.	Maxwell Irvine Porter.	Freehold ...	50 links ...	0 0 18 11/10	This proposed resumption embraces parts of lots 8, 9, and 10, as shown on deposited plan No. 6,256 at the Land Titles Office.
Part of Allot. 2, Sec. 8	0 3 8	Do ...	Denis Joseph Glacken.	Denis Joseph Glacken.	do ...	50 " ...	0 0 19 7/10	This proposed resumption embraces part of lot 22, as shown on deposited plan No. 6,256 at the Land Titles Office.

DESCRIPTION OF ROAD TO BE OPENED:—Road diversion, adjoining part of the railway line from Hay to Junee, at South Yanco, parish of Gogeldrie, county of Cooper, Yanko Shire,—as shown on plan catalogued R. 15,214-1,603.

[Registration No. of Papers—Roads 1923-271-3.]

DESCRIPTION of the land which it is proposed to resume.

LAND DISTRICT OF NARRANDERA.

Portion No.	Area.	Parish Name.	Reputed Owner.	Occupier.	Character of Holding.	Width of Land to be Resumed.	Area to be Resumed.	Remarks.
							a. r. p.	
...	.....	Gogeldrie	The Railway Commissioners.	.....	Freehold ...	100 links ...	0 1 4	This proposed resumption embraces land acquired by the Railway Commissioners for road diversion purposes.

DESCRIPTION OF ROAD TO BE OPENED:—Deviation of part of road from Coledale to Wombarra, parish of Southend, county of Cumberland, Bulli Shire,—as shown on plan catalogued R. 15,220-1,603.

Registration No. of Papers—Roads 1921-595-14.]

DESCRIPTION of the lands which it is proposed to resume, and of part of road deemed to be unnecessary, which it is proposed to close.

LAND DISTRICT OF WOLLONGONG.

Portion No.	Area.	Parish Name.	Reputed Owner.	Occupier.	Character of Holding.	Width of Land to be Resumed.	Area to be Resumed.	Part of Road proposed to be closed, &c.
	a. r. p.						a. r. p.	
20	60 0 0	Southend ...	Edwin Knight ...	Edwin Knight	Freehold ...	Variable ...	0 0 2¼	.....
29	38 1 8	Do ...	Edward Martin ...	Edward Martin and fenced and formed road in use.	do ...	100 links ...	1 3 30¼	The unnecessary part of reserved road within portion 29, west of proposed road is proposed to be closed and to be granted in compensation.
47	100 0 0	Do ...	North Bulli Coal and Iron Mining Co.	North Bulli Coal and Iron Mining Co.	do ...	Variable ...	0 0 1	.....

NOTIFICATION OF PROPOSED OPENING AND CLOSING OF ROADS, &c.—*continued.*

Description of Road to be opened:—Road of access from the Ellenborough River-Comboyne road, through portions, 56, 7, 21, 59, 148, and 41, parish of Innes, county of Macquarie, Hastings Shire,—as shown on plan catalogued R. 15,186-1,603.

[Registration No. of Papers—Roads 1920-451-11.]

Description of the lands which it is proposed to resume.

Land District of Port Macquarie.

Portion No.	Area.	Parish Name.	Reputed Owner.	Occupier.	Character of Holding.	Width of Land to be Resumed.	Area to be Resumed
	a. r. p.						a. r. p.
56	158 0 0	Innes	Commissioners of Government Savings Bank of N.S.W.	Robert William Bruton ...	C.P. 06-45 ...	100 links ...	1 3 0
7	287 0 0	Do	Commercial Banking Co. of Sydney Ltd.	Arthur Leonard Eason and J. Gielan.	C.P. 04-13 ...	100 " ...	3 3 0
21	130 0 0	Do	Commissioners of Government Savings Bank of N.S.W.	D. G. Smith	C.P. 04-9 ...	100 " ...	1 2 0
59	170 0 0	Do	do ...	do	C.P. 11-70 ...	100 " ...	2 1 0
148	90 0 0	Do	Howard Gordon Smith	Howard Gordon Smith	C.P. 21-25 ...	Variable ...	0 1 0
41	80 0 0	Do	do ...	John Warrall, junior	C.P. 07-29 ...	100 links ...	3 1 0

[7658] Sydney, 15th June, 1923.

PUBLIC GATES ACT, 1901.

It is hereby notified that the gate hereunder described has been applied for under the Public Gates Act, 1901; objections to the granting of this application must be lodged with the Minister for Lands on or before the expiration of one month.

W. E. WEARNE, Minister for Lands.

Schedule.

Gate No.	Papers.	Applicant.	Description.	Remarks.
2589	Roads 1923-321-3.	G. W. and P. L. Parrish...	Single swing gate, 10 feet in the clear between posts, situated in the fence across public road R. 14,239-1,603 at its junction with the western side of public road R. 4,952-1,603 within portion 222, parish of Yarrawa, county of Camden, Cambrewarra Shire.	Approaches to gate to be kept clear.

PROCLAMATION.—CROWN LANDS ACTS.

RESUMPTION FROM IMPROVEMENT LEASE No. 1,131 FOR SETTLEMENT.

Whereas under the provisions of the Crown Lands Acts of the State Improvement Lease No. 1,131 was granted subject to a special condition that in the event of forest, camping, and water reserve No. 2,201 within the block becoming, in the opinion of the Minister for Lands, wholly or in part useless for forestry purposes, the right is reserved to the Governor to resume the whole or any part or parts of the land leased without compensation: And whereas the Minister for Lands is of opinion that the reserve has become useless for forestry purposes: Now, therefore, I, Sir Walter Edward Davidson, Knight Commander of the Most Distinguished Order of Saint Michael and Saint George, Governor of the State of New South Wales and its Dependencies, in the Commonwealth of Australia, with the advice of the Executive Council, in accordance with the terms of the said special condition, and in pursuance of the powers vested in me in that behalf, do hereby resume from the said Improvement Lease No. 1,131, held by John Joseph and Thomas Keighran, of Henty, the area of 3,092¾ acres, described in the Schedule hereto.

Schedule.

EASTERN DIVISION.

Land District of Albury, and Culcairn Shire.

County of Hume, parish of Comer, containing an area of 3,092¾ acres. The Crown lands within the boundaries of portion 30, Plan H. 3,318-1,668 Roll.

[Ms. 1923-5,810.]

Signed and sealed at Sydney, this eighth day of March, 1923.

W. E. DAVIDSON,
Governor.

By His Excellency's Command,
W. E. WEARNE.

[5565] GOD SAVE THE KING!

[7682] Sydney, 15th June, 1923.

REVOCATION OF SUBURBAN HOLDING AREAS, &c.

It is hereby notified that, in pursuance of the provisions of the Crown Lands Consolidation Act, 1913, the Suburban Holding Areas &c., particularised hereunder, are hereby revoked.

W. E. WEARNE, Minister for Lands.

Land District.	Division.	Class of Holding for which Land was set apart.	Date of Notification.	County.	Parish.	Shire, &c.	Area.	Part revoked.	Papers No
							a. r. p.		
Gunnedah...	Central..	Suburban Holding Area No. 1,195.	29 Oct., 1920	Buckland. (Suburbs of Roxburgh	Carroll .. Carroll).	Liverpool Plains Shire,	9 1 0	Part within portion 163. Plan B.4,241-1,788.	Ms. Ls. 1923-5,814.
Bathurst ..	Eastern..	Additional Holdings, at 6s. 8d. per acre.	6 Jan., 1909		Winburn ...	Turon Shire ..	19 3 30	Part within portion 86. Plan R. 4,088-1,496.	Ms. Ls. 1923-5,633.

[7683] Sydney, 15th June, 1923.

REVOCATION OF NOTIFICATION OF TRACTS OR AREAS PREVIOUSLY NOTIFIED AS NOT AVAILABLE FOR SETTLEMENT UNTIL FURTHER NOTIFICATION.

IT is hereby notified, for public information, that, under the provisions of the Crown Lands Consolidation Act, 1913, the notification that the tracts or areas hereunder described are not available for settlement is hereby revoked.

W. E. WEARNE, Minister for Lands.

Land District.	Division.	Date of Notification.	County.	Parish.	Shire.	Area.	Part revoked.	Papers No.
Armidale ..	Eastern ..	15 July, 1921..	Sandon .. (Village of	Butler .. .. Saumarez.)	Dumaresq	a. r. p. 270 0 0 (about).	The whole	Ms. 1923-4,204.

[7689] Sydney, 15th June, 1923.

NOTIFICATION SETTING APART CROWN LANDS FOR ORIGINAL HOMESTEAD FARMS.

IT is hereby notified that, in pursuance of the provisions of the Crown Lands Consolidation Act, 1913, the Crown Lands comprised within the areas hereunder mentioned are hereby set apart for Original Homestead Farms, and shall be disposed of under the prevailing conditions of the law.

The areas will be available on and after 16th JULY, 1923, before which applications should not be lodged.

An application shall be in Form 9, and (unless it be lodged with the Crown Land Agent during the first week that the land becomes available, or it is intended to effect improvements instead of paying rent) shall be accompanied by one half-year's rent in advance, and by an instalment of one-tenth of the survey fee; but upon confirmation of an application such rent (if it is not intended to effect improvements instead of paying rent) and survey fee must be paid. The survey fee shall (unless the holder desires to pay the fee sooner) be paid in ten equal yearly instalments, with interest at the rate of 4 per centum per annum on the amount unpaid.

All applications should be lodged with the local Crown Land Agent by the applicant in person, or by his agent in person duly authorised in writing, and all applications in posted letters received by the Land Agent at any time on the 16th July, 1923, or at any time between the 16th July, 1923, and the 21st July, 1923, inclusive, shall, where conflicting, together be deemed to be and to have been lodged with such Land Agent simultaneously on the 16th July, 1923.

The Homestead Farms will be subject to the general provisions of the Crown Lands Acts and the Regulations thereunder, and to the following special conditions:—

(a) The holder of any Homestead Farm shall take such measures as the Minister for Lands may deem reasonable or sufficient to free and keep the land free from rabbits and other noxious animals, and to eradicate and keep the land clear of all prickly-pear, noxious scrubs, undergrowths, and weeds.

(b) The holders shall preserve ample green timber for shelter and shade purposes.

(c) The boundaries of the farm are to be fenced with a six-wire fence within five years of date of confirmation of application: Provided, however, that any other suitable fence may be erected on such boundaries with the approval of the Local Land Board.

The principal conditions which attach to a Homestead Farm are residence for a term of five years and payment of rent.

The Homestead Farms are not transferable until the condition of residence attaching thereto has been performed.

After the expiration of five years from the confirmation of application a grant of the farm will issue, provided all required conditions have then been complied with.

Where any land contains improvements which are or are not the property of the Crown the holder shall pay the capital value of such improvements in accordance with the provisions of Part VIII of the Crown Lands Consolidation Act, 1913.

W. E. WEARNE, Minister for Lands.

NOTE.—*All information may be obtained from, and all forms of application will be filled in by, the Crown Lands Agent free of cost, if so desired by the applicant.*

HOMESTEAD FARM AREA No. 1,482.

EASTERN AND CENTRAL DIVISIONS.

LAND DISTRICT OF ALBURY, AND CULCAIRN SHIRE.

County.	Parish.	Portion comprised in Homestead Farm.	Area of Homestead Farm.	Capital Value for first period of 25 years.	Annual Rent for first period of 25 years.	Survey Fee.	Nature and Estimated Value of Improvements.	Nearest Town and distance therefrom.	Character of Land, Soil, Timber, &c., Water Supply.
			Acres.	£ s. d.	£ s. d.	£ s. d.			
Hume ..	Comer ..	Block A	About 775	2,906 5 0	72 13 2	16 0 0	Fencing, £22 17s. 10d.; clearing, £106 5s. Crown property. Fencing, not valued, adjoining holders.	Henty village and railway station, 2 miles to about 5 miles north-easterly.	Mostly flat and swampy, with heavy grey clay soil; part of each block is higher land, comprising good red soil, moderately to steeply undulating, of granite formation; part open plain, and part open forest (thick in places) of red gum and grey box, with a little oak and pine; water supply insufficient in dry seasons, except on Block B., but good facilities for conservation exist; part of each block is suitable for agriculture; the low-lying lands are suitable for grazing. Annual rainfall about 21 inches. Ms. 1923-5,810.
Do ..	do ..	B	875	3,171 17 6	79 6 0	17 6 8	Fencing, £157 6s. 10d.; clearing, £174 18s. 9d.; dams, £174 15s. Crown property.	do ..	
Do ..	do ..	C	700	2,625 0 0	65 12 6	16 0 0	Fencing, £29 5s. 6d.; clearing, £119 3s. 9d.; tanks, not valued. Crown property.	do ..	
Do ..	do ..	D	660	2,722 10 0	68 1 3	14 13 4	Fencing, £21 5s. 3d.; clearing, £93 6s. 3d.; tank, £24. Crown property.	do ..	
Do ..	do ..	E	640	2,880 0 0	72 0 0	14 13 4	Fencing, £13 10s.; clearing, £66 11s. 9d. Crown property.	do ..	

NOTE.—Includes part (about 3,077 acres) of R. 31,672 for preservation of game, notified 27th October, 1909, and W.R. 1,373 notified 15th June, 1875, and reserves under section 228 and 197, which are hereby revoked. Areas, capital values, annual rent and survey fee are subject to adjustment after survey. On and after 1st February, 1924, the area of about 59 acres on the north of portion 63 rem., parish of Henty, will be available for application by the successful applicant for Block C. for addition to that block under the provisions of section 164 of the Crown Lands Consolidation Act, 1913.

Classification does not imply a guarantee of the suitability of the land for the purpose stated, about which a settler should take steps to satisfy himself.

[7690] Sydney, 15th June, 1923.

NOTIFICATION SETTING APART CROWN LANDS FOR ORIGINAL CROWN-LEASES.—TO BE DISPOSED OF TO RETURNED SOLDIERS ONLY.

IT is hereby notified, for public information, that, in pursuance of the provisions of the Crown Lands Consolidation Act, 1913, and section 3 of the Returned Soldiers Settlement Act, 1916, the Crown Lands comprised within the areas hereunder mentioned are hereby set apart for Original Crown-leases, to be disposed of to returned soldiers only, and shall be disposed of under the prevailing conditions of the law.

The areas will be available on and after 16th July, 1923, before which applications should not be lodged.

An application shall be in Form 3, and (unless it be lodged with the Crown Land Agent during the first week that the land becomes available), shall be accompanied by one half-year's rent in advance, and by an instalment of one-tenth of the survey fee; but upon confirmation of an application such rent and survey fee must be paid. The survey fee shall (unless the holder desires to pay the fee sooner) be paid in ten equal yearly instalments, with interest at the rate of 4 per centum per annum on the amount unpaid.

All applications should be lodged with the Local Crown Land Agent by the applicant in person, or by his agent in person duly authorised in writing, and all applications in posted letters received by the Land Agent at any time on the 16th July, 1923, or at any time between the 16th July, 1923, and the 21st July, 1923, inclusive, shall, where conflicting, together be deemed to be and to have been lodged with such Land Agent simultaneously on the 16th July, 1923.

The application must be accompanied by a qualification certificate on Form 2.

The land set apart is exempt from the operations of general license under the Forestry Regulations.

The Crown-leases will be subject to the general provisions of the Crown Lands Acts and Regulations thereunder, and to the following special conditions:—

(*a*) The Crown-lessee shall not assign or sublet without the consent of the Minister for Lands, and if any stock not owned by the lessee are found depasturing on the Crown-lease it shall be prima facie evidence of subletting.

(*b*) Power will be reserved to the Crown and to any person authorised by the Minister for Mines to enter upon the lease and search for and win minerals.

(*c*) Power will be reserved to the Crown to resume any portion of the lease which may be required for mining, mining purposes, or any other public purpose, upon giving notice in writing, and upon payment only of the value of the improvements on the portion resumed (such value not to exceed their costs), and a reduction of rent proportionate to the area resumed. In the case of resumption for mining or mining purposes, not less than one month's notice, and in the case of resumption for any other purpose, not less than three months' notice in writing will be given to the lessee.

(*d*) The holder of any Crown-lease shall, within six months from the date of confirmation of the lease, commence and take effective steps to keep the land so leased clear of rabbits and other noxious animals, and shall afterwards continue such efficient steps or means of keeping the land clear of the same during the whole term of the lease to the satisfaction of the Local Land Board. During the second year of the lease he shall commence and thereafter continue to clear the land of noxious weeds and scrub (except edible scrub) at the rate of not less than one-tenth of the total area each year, so that the whole shall be cleared during the first eleven years of the lease; and after any land has been cleared or operated upon the lessee shall keep it free from noxious weeds and scrub (other than edible scrub) during the remaining term of the lease, to the satisfaction of the Local Land Board.

(*e*) The boundaries of each lease are to be fenced with a six-wire fence within five years of date of confirmation of lease: Provided, however, that any other suitable fence may be erected on such boundaries with the approval of the Chairman of Local Land Board.

(*f*) No timber shall be cut or removed from the land for the purpose of sale except subject to the provisions of the Forestry Act, 1916, and Regulations thereunder at the time in force.

(*g*) The lessee shall destroy all useless timber, except such as shall be necessary for the purposes of shade and shelter, and he shall preserve sufficient useful timber (if any) on the land leased for the purpose of improvements thereon.

(*h*) The lessee may, however, take from the land leased to him such timber and other material for building and other purposes upon such land as may be required by him as tenant thereof, provided such land is not comprised within a timber reserve or State forest.

(*i*) The lessee shall take effective steps to eradicate prickly-pear (if any) from the land leased, and keep the land clear therefrom to the satisfaction of the Minister for Lands during the term of such lease. The lessee shall commence such operations within six months from the date of confirmation of the lease, and all scattered pear shall be cleared within the first twelve months. The period for clearing the dense pear of which there is a small area on portion 27, and 28, parish of Bunal, may be extended to three years, provided work is done on it as opportunity occurs.

(*j*) The part of Travelling Stock Reserve 358 and 27,715 within portions 19 and 20, parish of Trigamon shall during the whole currency of the leases, be open to the use of bona fide travellers, travelling stock, teamsters and carriers without interference or annoyance by the lessees, and the lessees shall post in conspicuous places thereon notice boards indicating for public information the purpose of such reserves. In fencing such reserves the lessee shall also provide gates and other facilities for the entrance and exit of travelling stock, teamsters and others—such notice boards, gates and facilities to be erected and maintained to the satisfaction of the Stock Inspector. The lessees must no overstock wholly or in part the areas leased within such reserves, the decision as to overstocking to rest with the Minister.

The term of the lease shall be forty-five years, and a condition of residence for a term of five years shall attach thereto. The Crown lessee is required to enter into residence within six months from date of confirmation of the application for the lease.

Where any land contains improvements which are or are not the property of the Crown the holder shall pay the capital value of such improvements in accordance with the provisions of Part VIII of the Crown Lands Consolidation Act, 1913.

W. E. WEARNE, Minister for Lands.

NOTE.—*All information may be obtained from, and all forms of application will be filled in by, the Crown Lands Agent free of cost, if so desired by the applicant.*

CROWN-LEASE AREA No. 4,009—FOR RETURNED SOLDIERS EXCLUSIVELY.

CENTRAL DIVISION.

LAND DISTRICT OF WARIALDA, AND ASHFORD SHIRE.

County.	Parish.	Portion comprised in Crown-lease.	Area of Crown-lease.	Capital Value for first period of 15 years.	Annual Rent for first period of 15 years.	Survey Fee.	Nature and Estimated Value of Improvements.	Nearest Town and distance therefrom.	Character of Land, Soil, Timber, &c., Water Supply.
			Acres.	£ s. d.	£ s. d.	£ s. d.			
Arrawatta ..	Trigamon and Campbell.	19, & 1, 2, & 3.	5,947 (ex. roads & river, but including T.S.R.)	3,964 13 4	49 11 2	37 6 8	Boundary fencing, £241 7s. 6d. (half value). Property of adjoining holders. Internal fencing, £307 18s. 9d.; buildings, £770; yards and shed, £125; ringbarking not valued. Crown property.	Warialda, 52 miles southerly; Yetman, 6 miles northerly; Inverell, 65 miles south-easterly; Yelarbon (Queensland), 28 miles northerly.	Good heavy black soil and sandy loam flats on river (about 2,300 acres); inferior light sandy soil at back; sandstone, hard shale, and slate formations; mostly thickly timbered with tumble-down gum, pine, ironbark, and wattle; Eastern part well watered by Macintyre River (permanent), adequate supply probably obtainable by shallow sinking on back part; 100 acres suitable for lucerne, additional 100 acres suitable for fodder crops; best adapted for cattle, but frontage suitable for sheep; rabbits and wild dogs are numerous. Rainfall, about 27 inches per annum. Plans A. 886 and 3,147, roll-1,847.

NOTIFICATION SETTING APART CROWN LANDS FOR ORIGINAL CROWN-LEASES—*continued.*

County.	Parish.	Portion comprised in Crown-lease.	Area of Crown-lease.	Capital Value for first period of 15 years.	Annual Rent for first period of 15 years.	Survey Fee.	Nature and Estimated Value of Improvements.	Nearest Town and distance therefrom.	Character of Land, Soil, Timber, &c., Water Supply.
			Acres.	£ s. d.	£ s. d.	£ s. d.			
Arrawatta..	Mandoe; Trigamon.	Block B	About 6,069 (ex. rds) inc. T.S.R.	5,057 10 0	63 4 5	38 13 4	Boundary fencing £173 0s. 7d., half value. Property of adjoining holders. Boundary and internal fencing, £349 11s. 10d., and ringbarking not valued. Crown property.	Warialda, 48 miles southerly; Yetman, 6 miles northerly; Yelarbon, 28 miles northerly.	Similar to above, but area of frontage country about 2,000 acres; 300 acres suitable for lucerne and additional 300 acres for other fodder crops. Plans A. 885 and 3,148, 1,847 Rolls.
Do. ..	Trigamon..	Block C	About 4,740 (ex.rds.)	4,345 0 0	54 6 3	33 6 8	Ringbarking, £375. Crown property.	Warialda, 46 miles southerly; Yetman, 8 miles northerly; Yelarbon (Queensland) about 28 miles northerly.	Light sandy loam to dark soil on river frontage stony ridges—basalt and hard shale and raw, sandy ridges on west; about 2,300 acres thickly timbered with gum, ironbark, pine, and wattle; balance open rung country, dead ironbark, pine and box; permanent water in Macintyre River, supply probably obtainable by shallow sinking on west; about 20 acres on river could be cultivated for maize or fodder crops; eastern half suitable for sheep (sound pasture); western part for large stock in favourable seasons; rabbits and dogs are numerous. Plan A. 3,149–1,847 roll.
Do. ..	Bunal ..	27	4,050	3,712 10 0	46 8 2	32 0 0	Fencing, £220 17s. 6d.; and ringbarking, £480. Crown property.	Warialda, 44 miles southerly; Yetman, 10 miles northerly; Yelarbon (Queensland), 28 miles northerly; Inverell, 60 miles south-easterly.	About 100 acres dark sandy loam on frontage, 1,400 acres hard shale and basalt ridges; fair grazing, balance fair to inferior sandy soil; 800 acre prickly pear, mostly scattered; permanent water in Macintyre River; 400 acres thickly, balance openly timbered with pine, ironbark, box, gum and wattle; 50 acres could be cultivated for fodder; suitable for sheep and cattle when improved. Plan A. 3,150–1,847 Roll.
Arrawatta and Burnett.	Bunal and Blue Nobby.	28 and 41 (rem.). 19, 10 (rem.) and 1.	4,750½	5,146 7 6	64 6 8	34 13 4	Portion 28—fencing, £42 15s.; ringbarking, £300; and dam, £300. Crown property. Other portions — boundary fencing, £82 10s., and dam £200, and ringing not valued. Crown property.	Warialda, 43 to 46 miles southerly; Yetman, 9½ to 11 miles northerly; Inverell, 60 miles southerly; Yelarbon (Queensland), 28 to 33 miles northerly.	Portion 28. 4,209 acres; about 100 acres dark sandy loam on river frontage; 500 acres black soil to sandy loam on Boonal Creek; 1,000 acres stony ridges, balance sandy ridges; three-fourths thickly timbered, balance openly timbered with ironbark, pine, wattle, and box; permanent water in the McIntyre River; about 40 acres on river suitable for fodder crops; a little prickly pear on the east, mostly scattered; good, sweet pasturage; balance of area undulating and hilly, basalt country; black soil, and stony throughout; no natural water supply; dam requires clearing out; suitable for grazing only; good pasturage Plans A. 3,151–1,847 Roll; B 73, 947, and 1,563–1,951, and G 58–1,723.

NOTE.—The whole of water reserves 208 (about 320 acres), 1,257 (about 1,200 acres), and 1,258 (about 460 acres), reserve 50,068 from after-auction tender as an improvement lease (about 4,500 acres), notified 11th March, 1868, 5th March, 1883, 5th March, 1883 and 15th July, 1914, respectively, the whole of reserve from sale and lease under section 228 (about 18,500 acres, expired improvement leases 273 and 274), and part (2,724 acres) of reserve 53,2 8 from sale and lease, notified 28th March, 1919, within the above areas and intersecting and intervening roads, are hereby revoked The parts of travelling stock reserve 3 8, and the whole of travelling stock reserve 27,715, notified 5th January, 1875, and 4th June, 1898, respectively, within portions 19 and 20, parish of Trigamon, are not affected by this notification. The area, capital value, annual rent, and survey fee of blocks B and C are subject to adjustment afte survey.

Classification does not imply a guarantee of the suitability of the land for the purposes stated, about which a settler should take steps to satisfy himself.

[7681] Sydney, 15th June, 1923

REVOCATION OF RESERVES FROM SALE, LEASE, &c.

IT is hereby notified, for public information, that under the provisions of section 30 of the Crown Lands Consolidation Act, 1913, the reserves from sale, lease, &c., hereunder described, are hereby revoked, but such revocation shall not take effect until after the expiration of sixty days from the above date.

W. E. WEARNE, Minister for Lands.

Land District.	Division.	Reserve No.	Purpose.	Date of Notification.	County.	Parish.	Shire, &c.	Area.	Part revoked.	Papers No.
								a. r. p.		
Bellingen ..	Eastern..	....	From sale and lease under section 206.	16 Feb., 1923	Raleigh .. (Village of	Nambucca Nambucca).	Nambucca Shire.	0 0 19	The whole; allotment 1, section 27. Plan Nambucca 26.	Sales 1923–1,346.
Bathurst ..	do ..	38	From sale for public purposes.	5 April, 1880	Roxburgh..	Jedburgh...	Turon Shire ..	1 2 39½	That part within portion 82. Plan R. 3,984–1,496.	Sales 1923–13,979.
Condobolin	Central..	45,708	From lease generally for use of teamsters.	14 Sept., 1910	Cunningham.	Condobolin	Lachlan Shire..	167 0 0	The whole; portion 71. Plan C. 448–1,947.	Ms Ls. 1923–5,817.
Gunnedah..	do ..	....	From sale or lease under section 206.	17 Mar., 1922	Buckland.. (Suburbs o	Carroll .. f Carroll).	Liverpool Plains Shire.	9 1 0	The whole; portion 163. Plan B. 4,241–1,788.	Ms. Ls. 1923–5,814.
Gunning ..	Eastern..	17,513	From sale for camping and water supply.	15 April, 1893	King ..	Blakney ..	Gunning Shire..	18 0 0	Part south of Yass–Boorowa road.	Ms. 1923–5,141.
Lismore ..	do ..	R. 57	For public buildings.	19 Dec., 1885	Rous ..	Byron ..	Byron Shire ..	.....	Part within allotments 1 to 16, section 45. Plan Byron Bay 30.	Sales 1923–12,380.
Newcastle ..	do ..	4	From sale for water supply.	1 Jan., 1867	Northumberland.	Kahibah ..	Lake Macquarie Shire.	0 1 14	That part within portion 213. Plan N. 6,036–2,111.	Sales 1923–13,757.
Parkes ..	Central..	....	From sale or lease under section 228	27 Sept., 1922	Ashburnham.	Curumbenya.	Goobang Shire	300 0 0	The whole; portion 4. Plan A. 5,692–1,770.	Ms. Ls. 1923–6,575
Windsor ..	Eastern..	....	Reserved from sale and lease (Section 206.)	9 Mar., 1923	Cook ..	Merroo ..	Colo Shire ..	40 0 0	The whole.	Ms. 1923–5,902.

NOTE.—This area will be available for Crown Lease on and after 15th August, 1923, on the same terms and conditions as originally notified for Crown Lease Area, No. 2,691 vide Government Gazette of 22nd September, 1916, except that survey fee will be £5 6s. 8d.

Young ..	Eastern..	3,017	From sale for water supply.	4 June, 1884	Monteagle..	Young ..	Burrangong Shire.	20 0 0	Part within portion 1,357 Plan M. 5,493–1,780.	Occ. 1923–2,228.

[7688] Sydney, 15th June, 1923.

WITHDRAWAL OF TRAVELLING STOCK AND CAMPING RESERVES FROM THE CONTROL OF PASTURES PROTECTION BOARDS.

IT is hereby notified that, in pursuance of the provisions of the Pastures Protection Act, 1912, as amended by Act No. 49, 1918, and Act No. 25, 1920, the part of travelling stock and camping reserve particularised in the Schedule hereto, shall be and the same is hereby withdrawn from the control of the Pastures Protection Board specified in such Schedule.

W. E. WEARNE, Minister for Lands.

SCHEDULE.

Reserve.	Pastures Protection Board.	County.	Parish.	Land District.	Part of reserve withdrawn from control of Pastures Protection Board.	Papers.
27,941	Hay ...	Nicholson ...	Ivanhoe ...	Hillston ...	The part measured for road and shown on plan catalogued R. 14,842-1,603.	Roads. 1921-570.

[7686] Sydney, 15th June, 1923.

NOTIFICATION SETTING APART CROWN LANDS FOR ADDITIONAL CONDITIONAL PURCHASES, CONDITIONAL LEASES, ADDITIONAL CONDITIONAL PURCHASE LEASES, ADDITIONAL HOMESTEAD SELECTIONS, ADDITIONAL HOMESTEAD FARMS, ADDITIONAL SETTLEMENT LEASES, OR ADDITIONAL CROWN-LEASES.

IT is hereby notified that, in pursuance of the provisions of section 85 of the Crown Lands Consolidation Act, 1913, the Crown Lands comprised within the areas hereunder described are hereby set apart for additional conditional purchases or conditional leases (not being conditional leases taken up in virtue of and at the same time as original conditional purchases within the same area), additional conditional purchase leases, additional homestead selections, additional homestead farms, additional settlement leases, or additional Crown-leases, and shall become and be available therefor on and after the 16th July, 1923. It is further notified that the price of the land for additional conditional purchase, or the capital value upon which provisional rentals (where required) shall be lodged, shall be as hereinafter respectively specified, except that the provisional rental to be lodged with an application for a conditional lease or an additional settlement lease, shall be 2d. per acre. Any additional holding acquired shall be subject to the same conditions (if any, and where applicable) which attach to the particular original holding in virtue of which the additional holding was applied for.

NOTE.—All information may be obtained from, and all forms of application will be filled in by, the Crown Lands Agent free of cost, if so desired by the applicant.

W. E. WEARNE, Minister for Lands.

EASTERN DIVISION.

LAND DISTRICT OF INVERELL, AND ASHFORD SHIRE.

Price and capital value, £1 5s. per acre.

Partly within preferential occupation license No. 229A.

County of Hardinge, parish of Morse, containing an area of 88 acres 1 rood. The Crown Lands within the boundaries of portion 155. Plan H. 5,052-1,762.
[Ms. 1923-2,901]

LAND DISTRICT OF MAITLAND, AND TARRO SHIRE.

Price and capital value, £4 per acre.

County of Northumberland, parish of Stockrington, containing an area of about 11 acres. The Crown Lands bounded by portions 40, 76, 100, 101, 116, and 121, exclusive of roads and creek.

NOTE.—Includes the whole of W.R. 4,336, notified 24th September, 1887, hereby revoked.
[Ms. 1923-2,655]

LAND DISTRICT OF INVERELL, AND GUYRA SHIRE.

Price and capital value, 13s. per acre.

County of Hardinge, parish of Clerk, containing an area of 51¾ acres. The Crown Lands within the boundaries of portions 26 and 61. Plans H. 3,766-1,762 and H. 3,696-1,762 respectively.

NOTE.—The included reservation from sale and lease under section 228, covering portion 26, and reserve 55,996 from sale, notified 16th February, 1923, are hereby revoked.
[Ms. 1923-6,088]

[7691] Sydney, 15th June, 1923.

CROWN LANDS NOT AVAILABLE FOR SETTLEMENT UNTIL FURTHER NOTIFICATION.

IN pursuance of the provisions of section 84 of the Crown Lands Consolidation Act, 1913, it is hereby notified that the Crown Lands comprised within the tracts or areas hereunder described shall not be available for the purpose of any application until a further notification has been published in the Gazette.

W. E. WEARNE, Minister for Lands.

EASTERN DIVISION.

LAND DISTRICT OF CASINO, AND KYOGLE SHIRE.

Partly within occupation license No. 904.

County of Rous, parish of Findon, containing an area of about 800 acres. The Crown Lands bounded by portion 24, Findon Creek, Roseberry State Forest No. 608, dedicated 19th November, 1917, portion 13; again by Findon Creek, water reserve 1,114, notified 3rd March, 1884, portion 28; and again by Roseberry State Forest No. 608 aforesaid.
[Ms. 1923-5,691]

Within occupation license No. 905.

County of Rous, parish of Loadstone, containing an area of about 100 acres. The Crown Lands bounded by portions 109 and 107, classification reserve, notified 6th February, 1920, and the Richmond River.
[Ms. 1923-5,691]

[7692] Sydney, 15th June, 1923.

ALTERATION OF LAND DISTRICT BOUNDARIES.

IT is hereby notified that, in pursuance of the provisions of section 8 of the Crown Lands Consolidation Act, 1913, the Crown Lands described hereunder, partly within the Land Districts of Albury and Wagga Wagga, shall be and are hereby declared to be wholly within the Land District of Albury :—

County of Hume, parish of Comer. The Crown Lands within blocks "A" and "B" of Homestead Farm Area No. 1,482, notified this day.
[Ms. 1923-5,810]

W. E. WEARNE, Minister for Lands.

[7684] Sydney, 15th June, 1923.

RESERVE FROM SALE.

IT is hereby notified that, in pursuance of the provisions of the 28th section of the Crown Lands Consolidation Act, 1913, the Crown Lands hereunder described shall be reserved from sale for the public purpose hereinafter specified, and they are hereby reserved accordingly.

W. E. WEARNE, Minister for Lands.

EASTERN DIVISION.

For Travelling Stock and Camping.

LAND DISTRICT OF ARMIDALE, AND DUMARESQ SHIRE.

No. 56,122 from sale. County of Sandon, parish of Butler, village of Saumarez, containing an area of about 270 acres. The Crown Lands bounded by portions 121, 258, and 151, and travelling stock and camping reserve 1,892, notified 3rd July, 1886.
[Misc. 1923-4,204]

[7685] Sydney, 15th June, 1923.

RESERVE FROM AFTER-AUCTION PURCHASE.

IT is hereby notified that, in pursuance of the provisions of the 29th section of the Crown Lands Consolidation Act, 1913, the Crown Lands hereunder described shall be and are hereby temporarily reserved from after-auction purchase.

W. E. WEARNE, Minister for Lands.

EASTERN DIVISION.

LAND DISTRICTS OF GLEN INNES AND INVERELL, AND GLEN INNES AND INVERELL MUNICIPALITIES.

No. 56,205. Towns of Glen Innes and Inverell, containing an area of 18 acres 1 rood 3½ perches. The Crown Lands within the boundaries of allotments 3, 22, and 23 of section 49; allotments 2 and 8 of section 54; and allotment 5 of section 72, town of Glen Innes; and allotments 1 to 7, section 74; allotment 3 of section 84; allotment 8 of section 80; allotments 1 to 5 of section 58; allotments 1 to 6 of section 55; and allotment 15 of section 79, town of Inverell.
[Sales 1923-10,541]

LAND DISTRICT OF ARMIDALE, AND GUYRA SHIRE.

No. 56,206. Village of Guyra, county of Guyra, parish of Elderbury, containing an area of 19 acres 2 roods 12¼ perches. The Crown Lands within the boundaries of allotments 3 to 6 of section 22; allotments 13 to 15 of section 21; allotments 1 and 2, section 23; allotments 2 and 10 of section 1; allotments 3, 6, and 7 of section 2, and portions 352 to 357.
[Sales 1923-10,337]

[7687] Sydney, 15th June, 1923.

RESERVES FROM SALE AND LEASE GENERALLY.

IT is hereby notified that, in pursuance of the provisions of the 28th and 29th sections of the Crown Lands Consolidation Act, 1913, the Crown Lands hereunder described shall be reserved from sale for the public purposes hereinafter respectively specified, and reserved and exempted from lease generally, and they are reserved and exempted accordingly.

W. E. WEARNE, Minister for Lands.

CENTRAL DIVISION.

For Travelling Stock and Camping.

LAND DISTRICT OF FORBES, AND JEMALONG SHIRE.

No. 56,207 from sale (56,208 from lease generally). County of Forbes, parish of Cumbijowa, containing an area of 15 acres 3 roods 30 perches. The Crown Lands within the boundaries of the area marked "P.W.P.," and shown by green tint on plan Ms. 1,244 Fs.

NOTE.—The included part (about 2½ acres) of T.S.R. 22,073, notified 9th February, 1895, is hereby revoked.
[Ms. 1923-5,895]

[7512] Forestry Commission, Sydney, 15th June, 1923.

NOTIFICATION OF GRANTING OF FOREST LEASES.

IT is hereby notified, for general information, that the undermentioned applications for forest leases for grazing purposes of the lands specified in the annexed Schedule are hereby approved, the terms and rentals being as set forth in such Schedule.

W. E. WEARNE, Minister for Forests.

[F. 1923-2,666]

SCHEDULE.

No. of Lease.	Name of Lessees.	Situation.	Area.	Term.	Annual Rental.
			a. r. p.		£ s. d.
29	Widdis Bros. and Davis, (William Grant, Annie Fraser and Charles Croll, mortgagees).	Parish of Wetuppa, county of Wakool, within Wetuppa State Forest No. 192.	1,670 0 0	10 years from date hereof.	41 15 0
30	Do ...	Parish of Nearroongaroo, county of Wakool, within Niemur State Forest No. 383.	230 0 0	10 years from date hereof.	5 15 0

Private Advertisements.

REAL PROPERTY ACT.

Intended Issue of Provisional Certificate of Title.

Vol. 1,778, Fol. 90. Registered proprietor: Sarah Hayes. Land: 27½ p., being lot 15, d.p. 4,238, Campbell-st., Drummoyne.

I HEREBY notify my intention to issue a provisional Certificate of Title for the land above described after the expiration of twenty-one days from the date hereof.

Intended Registration of Discharge of Mortgage without Production of the Duplicate of the Mortgage.

In the matter of the mortgage dated 1st April, 1918, No. A382,825, Francis Sydney Gill to Bertha Elizabeth Mary Cullen, over the whole of the land comprised in Certificate of Title Vol. 2663, Fol. 207, containing 24 p., being lot 11, d.p. 6,046, North-rd., Ryde.

NOTICE is hereby given of my intention to register a discharge of the abovementioned mortgage after the expiration of twenty-one days from the date hereof, without production of the duplicate of the mortgage.

Intended Registration of Surrender of Lease without Production of the Duplicate of the Lease.

In the matter of the lease dated 9th June, 1913, No. A32,851, Lydia Elizabeth Alice Gardiner to Robert Cameron and Henry Benjamin MacNamara, over the whole of the land comprised in Certificate of Title, Vol 1695, Fol. 170. Land: 2 r. 31½ p., being lot 2, d.p. 4,654, at Wiseman's Ferry.

NOTICE is hereby given of my intention to register a surrender of the above lease, after the expiration of twenty-one days from the date hereof, without production of the duplicate of the lease.

Intended Registration of Transfers without Production of the Certificate of Title.

In the matter of Certificate of Title, Vol. 602, Fol. 44. Registered proprietor: Arthur McDonald. Land: 1 r. 33¼ p., being lots 14 and 15 of sec. 2, d.p. 778, in Bourke-av., Lidcombe.

NOTICE is hereby given of my intention to register transfers by the Town Clerk of the Municipality of Lidcombe, by virtue of a decree of the Supreme Court, in Equity, dated 12th April, 1918, No. 6,885 of 1917, of lot 14 to Alexander Abbott, and of lot 15 to Thomas Lawson Elder Abbott, after the expiration of twenty-one days from the date hereof, without production of the duplicate of the Certificate of Title.

Intended Registration of Discharge of Mortgage, without Production of the Duplicate of the Mortgage and Issue of Provisional Certificate of Title.

NOTICE is hereby given of my intention to register a discharge of the undermentioned mortgage, without the production of the duplicate thereof, and to issue a provisional Certificate of Title for the land therein described, after twenty-one days from the date hereof.

No. A295,839, John Thomas Gatley to George Reginald Percy Hall (subsequently transferred to Ada Nesbitt Jones) over the whole of the land comprised in Certificate of Title, Vol. 2749, Fol. 62, containing 10¼ p., being part of lot 5, sec. C, d.p. 4,636, in Bay View st., Arncliffe.

W. G. H-WILLIAMS,
Registrar-General.

15th June, 1923.
4783 £1 18s.

TO ALL WHOM IT MAY CONCERN.

NOTICE is hereby given that the Trustees of Church Property, for the Diocese of Newcastle, intend to petition for leave to bring in a bill into the Honorable the Legislative Council of New South Wales, to further amend the Bishop Tyrrell Trust Act, and to amend the Bishop Tyrrell Trust Act Amendment Act, 1918, to provide for the alteration of one of the trusts, and to grant certain extended powers to the Trustees of Church Property for the Diocese of Newcastle.

GOULD AND SHAW,
Solicitors for the Bill,
84 Pitt-street, Sydney.

4583—3 £1 8s.

KNOW all men by these presents which are intended to be enrolled in the Supreme Court of New South Wales, that I, the undersigned, William Pimley, of Sydney, in the State of New South Wale, business manager, now or lately called Tracey Miller, do hereby on behalf of myself and my heirs and issue lawfully begotten absolutely renounce and abandon the use of my said name William Pimley, and in lieu thereof assume and adopt the name of Tracey Miller, and for the purpose of evidencing such change of name I hereby declare that I shall at all times hereafter in words and documents and other writings, and in all actions, suits, and proceedings, as well as in all dealings and transactions, matters and things whatsoever, and upon all occasions use and subscribe the said name of "Tracey Miller" as my name in lieu of the said name of William Pimley so abandoned as aforesaid; and I therefore hereby expressly authorise and require all persons whomsoever at all times to designate, describe, and address me and my heirs and issue by such adopted surname of Miller only.

In witness whereof I have hereto subscribed my adopted and substituted Christian name of Tracey and my adopted and substituted surname of Miller, this twenty-third day of May, one thousand nine hundred and twenty-three.

TRACEY MILLER.

Signed, sealed, and delivered in the presence of,—
Arthur V. Coulter,
28 Martin-place, Sydney.

4800 15s.

I, HENRY WILLIAM HAHN, of Flemington, near Sydney, sometime heretofore known by the name of Henry William Cox, hereby give public notice that by a deed poll dated the twenty-fifth day of May, 1923, duly executed and attested and filed at the Office of the Master in Equity, Supreme Court, Sydney, I formally and absolutely renounced and abandoned the said surname of Cox, and declared that I had assumed and adopted, and intended thenceforth upon all occasions whatsoever to use and subscribe the name of Hahn instead of Cox, so as to be at all times thereafter called, known, and described by the name of Hahn exclusively.

Dated the eighth day of June, 1923.

HENRY WILLIAM HAHN
(late Henry William Cox).

Witness,—
Percy L. Nolan,
Solr., Sydney.

4762 10s.

NOTICE is hereby given that the partnership heretofore existing between Herbert Keesing and Charles McBeen Walker, carrying on business as merchants, at 76 Pitt-street, Sydney, under the style or firm of McBeen Walker & Co., has been dissolved, as from the nineteenth day of May, 1923. All debts owing to the said late firm should be paid, and particulars of all debts owing by the said late firm should be sent to the said Charles McBeen Walker & Co., of 76 Pitt-street, Sydney.

Dated this twenty-eighth day of May, 1923.

HERBERT KEESING.
C. WALKER.

Witness,—W. A. Sherman, Clerk, Sydney.
4733 8s.

NOTICE is hereby given that the partnership heretofore subsisting between Robert Woof and Herbert Haydon Inman, carrying on business as boot manufacturers, at Charles-street, Redfern, under the name of Woof and Inman, has been dissolved as from the eighth day of June, one thousand nine hundred and twenty-three. The business will be continued by the said Robert Woof in his own name, and all debts due to and owing by the said late firm will be received and paid by the said Robert Woof.

Dated this eighth day of June, one thousand nine hundred and twenty-three.

ROBERT WOOF.
HERBERT H. INMAN.

Witness to both signatures,—

A. F. Edwards, Articled Clerk to Messrs. Bradley, Son and Maughan, Solicitors, Sydney.

4758 10s.

NOTICE is hereby given that the partnership heretofore subsisting between Ernest William Patrick Quinn and Frederick Henry Stanislaus Doyle, carrying on buisiness as general storekeepers, at Narrandera, in the State of New South Wales, under the style or firm of E. Quinn & Co., has been dissolved by mutual consent, as from the first day of May, one thousand nine hundred and twenty-three. All debts due to and owing by the said firm will be received and paid respectively by the said Ernest William Patrick Quinn, who will continue to carry on the said business under the style or firm of E. Quinn & Co.

As witness our hands, the second day of June, one thousand nine hundred and twenty-three.

E. W. P. QUINN.
F. H. S. DOYLE.

Witness to both signatures,—

H. A. West, Managing Clerk to Matthews and Dangar, Solicitors, Narrandera.

4748 10s.

NOTICE is hereby given that the partnership heretofore subsisting between Walter Watson Campbell and Henry Craig, carrying on business as engineers at Inverell, under the style or firm of Campbell and Craig, has been dissolved by mutual consent, as from this date, and the said business will from the said date be carried on by the said Walter Watson Campbell and Percival Gordon Campbell, in co-partnership, under the style or firm of Campbell and Campbell, to and by whom all debts due to and owing by the said late firm will be received and paid respectively.

Dated this eighth day of June, 1923.

WALTER WATSON CAMPBELL.
HENRY CRAIG.
P. G. CAMPBELL.

Witness,—F. S. C. Butler,
Solicitor, Inverell.

4769 7s.

NOTICE is hereby given that the partnership lately subsisting between us, the undersigned, Sidney Thomas Warnes and William Jaffray Marlin, as shell lime merchants, at Canal-road, St. Peters, and Rocky Point road, Rockdale, under the name of A. Warnes & Son, has been dissolved as from the thirty-first day of March, 1923, and that as from such date the said business shall be carried on by the said Sidney Thomas Warnes and George Tempe Alderton, under the name of A. Warnes & Son. All debts due and owing to or by the late firm will be received and paid by the said Sidney Thomas Warnes and George Tempe Alderton.

As witness our hands this 1st day of June, 1923.

SIDNEY T. WARNES.

Witness to the signature of Sidney Thomas Warnes,—
C. A. Pennington, Conveyancer, Sydney.

W. J. MARLIN.

Witness to the signature of William Jaffray Marlin,—
C. A. Pennington.

G. T. ALDERTON.

Witness to the signature of George Tempe Alderton,—
C. A. Pennington.

4751 16s.

NOTICE is hereby given that the partnership heretofore subsisting between Charles Ambler the Younger and Wallace Alexander Gilson, carrying on business as motor-car proprietors, at Raymond Terrace, under the style or firm of Ambler and Gilson, has been dissolved by mutual consent, as from the seventh day of June instant. All debts due to and owing by the said firm will be received and paid respectively by the said Charles Ambler the Younger, who will continue to carry on the said business under his own name.

Dated this seventh day of June, A.D. 1923.

CHARLES AMBLER, Jun.
WALLACE ALEXANDER GILSON.

Witness,—R. A. Mackenzie, Solicitor,
Port Stephens street, Raymond Terrace.

4767 9s.

NOTICE is hereby given that the partnership heretofore existing between Harry Neville Yates and Alfred Sydney Sloane Joseph Jones, carrying on business at Belmore-road, Coogee, near Sydney, in the style or firm of Yates and Jones, has been dissolved by mutual consent, as from the twenty-first day of May, one thousand nine hundred and twenty-three, so far as concerns the said Harry Neville Yates, who retires from the said firm, which will henceforth be carried on at the said address by Alfred Sydney Sloane Joseph Jones.

Dated the seventh day of June, one thousand nine hundred and twenty-three.

HARRY N. YATES.
A. S. JONES.

Witness,—
Eric N. Rowley,
Solicitor, 4 Castlereagh-street, Sydney.

4750 9s.

IN THE MATTER OF NORMAN TURNBULL & COMPANY LIMITED, AND IN THE MATTER OF THE COMPANIES ACT.

AT an Extraordinary General Meeting of the Members of the abovenamed Company, duly convened and held at the Company's office, No. 167 Clarence-street, Sydney, on the 2nd day of June instant, the following Extraordinary Resolutions were duly passed:—

1. That it has been proved to the satisfaction of this Meeting that the Company cannot by reason of its liabilities continue its business, and that it is advisable to wind up the same and accordingly that the Company be wound up voluntarily.
2. That Mr. William Harrington Palmer be and he is hereby appointed Liquidator for the purpose of such winding up.

Dated this 13th day of June, 1923.

EDWARD H. MAAS,
Chairman.

4796 10s.

SMITH'S WEEKLY PUBLISHING COMPANY LIMITED.

Special Resolution.

Passed, 24th May, 1923; confirmed, 7th June, 1923.

AT an Extraordinary General Meeting of the Members of Smith's Weekly Publishing Company Limited, duly convened and held on the 24th day of May, 1923, the subjoined Extraordinary Resolution was duly passed, and at a subsequent Extraordinary General Meeting of the Members of the said Company, also duly convened and held on the 7th day of June, 1923, the subjoined Extraordinary Resolution was confirmed as a Special Resolution:—

Resolution.

That the sale of the Company's business to Smith's Newspapers Limited be and the same is hereby confirmed.

That the business of the Company having been sold to Smith's Newspapers Limited, that it is desirable that the Company be wound up voluntarily, and accordingly that the Company be wound up voluntarily, and that Mr. Edward Thomas Pearson Meldrum, of Sydney, Secretary and Accountant, be and he is hereby appointed Liquidator for the purposes of such winding-up.

JOYNTON SMITH,
Chairman of Confirmatory Meeting.

EDWARD T. PEARSON MELDRUM,
Secretary to Company.

Dated at Sydney, this seventh day of June, 1923.

4752 15s.

DEWHURST AND HALLORAN LTD.

NOTICE is hereby given, pursuant to section 141 of the Companies Act, 1899, that a General Meeting of the Members of the abovenamed Company will be held at 8 O'Connell-street, Sydney, on Wednesday, the eighteenth day of July, at 12 o'clock (noon), for the purpose of having an account laid before the Company showing the manner in which the winding-up has been conducted, and the property of the Company disposed of, and of hearing any explanation that may be given by the Liquidator, and for the purpose of passing an Extraordinary Resolution disposing of the books, accounts and documents of the Company and of the Liquidator thereof.

Dated the eighth day of June, one thousand nine hundred and twenty-three.

HARRY L. JOLLY,
Liquidator.

4749 10s.

CENTRAL RAILWAY PALACE BUILDINGS LIMITED.

Special Resolutions.

Passed, 15th May, 1923; confirmed, 31st May, 1923.

AT an Extraordinary General Meeting of the Members of Central Railway Palace Buildings Limited, duly convened and held on the 15th day of May, 1923, the subjoined Special Resolutions were duly passed and at a subsequent Extraordinary General Meeting of the Members of the said Company, also duly convened and held on the 31st day of May, 1923, the subjoined Special Resolutions were duly confirmed:—

Resolutions.

1. That it is desirable to reconstruct the Company and accordingly that the Company be wound up voluntarily and that John Augustine Bourke, of 33 Campbell-street, Sydney, accountant, be and is hereby appointed Liquidator for the purpose of such winding-up.
2. That the said Liquidator be and is hereby authorised to consent to the registration of a new Company to be named the "Hotel Sydney Limited" with a memorandum and articles of association which have already been prepared with the privity and approval of the Directors of this Company.
3. That the draft agreement submitted to this meeting and expressed to be made between this Company and its Liquidator of the one part, and the Hotel Sydney Limited of the other part, be and the same is hereby approved, and that the said Liquidator be and is hereby authorised, pursuant to section 261 of the Companies Act, 1899, to enter into an agreement with such new Company (when incorporated) in the terms of the said draft and to carry the same into effect with such (if any) modifications as he thinks expedient.

ARTHUR RICKARD,
Chairman of Confirmatory Meeting.

J. A. BOURKE,
Secretary to the Company.

Dated at Sydney this seventh day of June, one thousand nine hundred and twenty-three.

4765 £1 2s.

MUNICIPALITY OF COOMA.

Proposal to raise a Special Loan of Three Thousand Five Hundred Pounds.

1. IT is hereby notified, in accordance with the provisions of the Local Government Act, 1919, that the Council of the Municipality of Cooma proposes to raise a Special Loan of £3,500 (three thousand five hundred pounds) for the purpose of the extension of works for the manufacture, reticulation, and distribution of electricity for the supply of power, lighting, heating, &c., within the Municipality.

2. That the rate of interest to be paid on the money borrowed shall not be more than six and one-half per centum (6½ %).

3. That it is proposed to repay the moneys so borrowed within fifteen years, by means of thirty half-yearly instalments of interest and principal combined, amounting to approximately one hundred and sixty-five pounds (£165) per instalment.

4. That the loan rate which the Council estimates will be needed to comply with the provisions of the Local Government Act, 1919, will be one penny three-farthings (1¾d.) in the £ on the unimproved capital value of forty-nine thousand eight hundred and eighty-five pounds (£49,885), or of five-sixteenths of a penny (5/16d.) in the £ on the improved capital value, estimated to yield three hundred and sixty-three pounds (£363) per annum; but it is estimated that this rate may not be required to be raised after the first year, as the profit to be derived from the trading undertaking is estimated to be sufficient, after making due allowance for depreciation, &c., to defray the interest and principal on this loan.

5. That the loan proposed to be raised is to be used for the benefit of the Street-lighting Local District of the Municipality, as proclaimed in the Government Gazette No. 75, dated 16th April, 1920, folio 2416, and the loan rate will be levied on the portion of the Municipality within such lighting district.

6. The estimated annual revenue from the undertaking, when the extension shall have been made, is £1,800; and the estimated annual expenditure is £954. The estimated annual profit, after allowing for a reserve against depreciation of £325, is £521.

7. The plans and specifications and reports, &c., of the proposed extension of the undertaking may be inspected at the office of the Council, Dawson-street, Cooma, during office hours, viz.:—On Monday, Tuesday, Thursday, and Friday, between 10 a.m. and 4 p.m., and on Wednesday and Saturday between 10 a.m. and 1 p.m.

8. Notice is hereby given that one month from the date hereof is allowed in which any number, not less than twenty-five per centum of the ratepayers enrolled in respect of the portion of the Municipality affected by the proposal, may petition the Council to take a poll of the ratepayers, either as to whether the ratepayers approve of the loan, or as to whether the loan rate as beforementioned shall be on the improved capital value or on the unimproved capital value, or on both questions. If a formal petition is lodged with the undersigned within the prescribed time, the Council will forthwith arrange for and take a poll of the ratepayers enrolled in respect of that portion of the Municipality which will be affected by the proposal.

The total number of ratepayers on the roll for the portion of the Municipality which will be affected by the proposal is 296. In the event of a poll not being demanded, the Council intends that the loan rate shall be levied on the unimproved capital value.

J. H. ROGAN,
Mayor.

W. E. BANNISTER,
Town Clerk.

Council Chambers, Cooma,
7th June, 1923.

4757 £1 18s.

MUNICIPAL COUNCIL OF SYDNEY.

Unimproved Capital Value Assessment Appeals.

Altered and Apportioned Assessments.

PUBLIC NOTICE is hereby given that Appeals against the Unimproved Capital Value Assessments as above, wherein such unimproved capital value does not exceed five thousand pounds (£5,000), will be heard in alphabetical order at the Central Police Court, Liverpool-street, Sydney, on Thursday, the twenty-eighth day of June, 1923, at 10 o'clock in the forenoon.

Dated this fifteenth day of June, 1923.

THOMAS H. NESBITT.
Town Clerk of the City of Sydney.

Town Hall, Sydney.

4786 8s.

MUNICIPALITY OF HUNTER'S HILL.

Alteration of Levels of Road.

NOTICE is hereby given that the Council intends to alter the existing levels of a portion of Wybalena-road, from Glenview-crescent for a distance of 7¼ chains. A plan of the proposed alteration and new levels may be inspected during office hours at the Town Hall, Hunter's Hill. All persons interested are required to set forth in writing, within one month from the date of this notice, any objection to the proposal, and any claim for compensation for any loss or damage which they may sustain by reason of their being directly affected in any injurious manner by reason of the refixing thereof.

WM. C. WISE,
Town Clerk and Engineer.

Town Hall, Hunter's Hill,
8th June, 1923.

4741 10s.

MUNICIPALITY OF DUNDAS.

PROPOSAL TO RAISE A SPECIAL LOAN OF £6,000 FOR ELECTRIC LIGHTING.

1. Notice is hereby given, in accordance with the provisions of the Local Government Act, 1919, that the Dundas Municipal Council proposes to raise a Special Loan of £6,000 for the abovementioned purpose.

2. The proposed loan will be issued at par. The rate of interest will be five and one half per centum (5½ per cent.) per annum, and repayment will be made by thirty half-yearly instalments of £296 6s. 3d. (£592 12s. 6d. per annum), representing principal and interest.

3. For the purpose of meeting the amounts required for payment of the half-yearly instalments referred to, it will be necessary, as prescribed by section 181 (10) of the Local Government Act, for the Council to levy a loan rate of seven-sixteenths (7-16ths) of one penny in the pound (£) on the unimproved capital value, or one-sixth (1-6th) of one penny in the pound (£) on the improved capital value of all ratable land within the lighting area of the Municipality. The proceeds of the rate are estimated at £638 13s. 1d. and £650 11s. 3d. respectively.

4. The loan is proposed to be expended as follows:—

	£	s.	d.
Three transformers erected in position, with switch-gear, lightning arrestors, &c.	140	0	0
Feeders and distributors for ninety consumers; 140 street light fittings complete with conductors from distribution centres	3,067	2	0
400 poles erected complete with cross-arms, insulators, &c.	1,200	0	0
Ninety consumers' services and meters	327	0	0
Depot land and buildings	550	0	0
Engineering, supervision, sundries, and contingencies	715	18	0
Total	£6,000	0	0

5. The estimated annual expenses of the undertaking are as follows:—

To purchase of 50,190 units, at ·9 per unit	188	4	3
To maximum demand charge, at £4 18s. per K.V.A. 23	112	14	0
(Reticulation line losses, 10 per cent. included in above), lamp renewals 175, at 3s. 6d.	30	12	6
Staff and office expenses	300	0	0
To standing charge to City Council	140	0	0
Total	£771	10	9

6. The estimated income is as follows:—

To sale of 40,000 units for street lighting, at 3¼d. per unit	541	13	4
To sale of 7,800 units for private lighting, at 6d. per unit	195	0	0
To meter rents, ninety, at 10s. per annum	45	0	0
Total	£781	13	4

7. A report by the Engineer, plans, specifications, and full details of the work proposed to be carried out with the loan money may be inspected at the Council Chambers, Marsden-road, Dundas, during the ordinary office hours.

8. Within one month from the date of publication of this notice, any number not less than 25 per centum (25%) of the ratepayers enrolled in respect of land within the lighting area of the Municipality, may petition the Council to take a poll of ratepayers of that area, either as to whether the ratepayers approve of the loan, or as to whether the loan rate shall be levied on the unimproved capital value or on the improved capital value, or on both questions. The number of ratepayers on the roll in respect of the lighting area is 1,249.

9. Unless otherwise decided by poll, the Council proposes to levy the proposed loan rate on the unimproved capital value.

H. GREENWOOD, Mayor.
THOS. CARSON, Town Clerk.

Council Chambers, Dundas,
24th May, 1923.

4737 £2 6s.

MUNICIPALITY OF HURSTVILLE.

PROPOSED LOAN OF £100,000.

NOTICE is hereby given that this notice is in lieu of that published in the Government Gazette on 2nd March, 1923, and in accordance with the provisions of the Local Government Act, 1919 (as amended), that the Council of the Municipality of Hurstville proposes to borrow a sum of £100,000 as a Special Loan under the Act for the purpose of carrying out permanent improvements to roads: comprising such works as—Road-making, kerbing, guttering, paving footpaths, drainage, &c.

The amount will be divided among the four Wards of the Municipality in the proportion to the general rate levied for the year 1923, and the amount to be allocated to each Ward is as under:—

	£
Woodville Ward	20,000
Hurstville Ward	21,000
Penshurst Ward	19,000
Peakhurst Ward	40,000
	£100,000

The interest on the Loan will be 5½ %. The period of the Loan will be fifteen years, and repayment will be made by thirty equal half-yearly instalments of principal and interest combined, each instalment amounting to £4,938 8s. 10d. (£9,876 17s. 8d. per annum). To raise the sum of £9,876 17s. 8d. per annum it will be necessary to levy a loan rate over the whole area, but the Council proposes to discontinue the existing kerbing, guttering, and paving rate now levied over part of the area if, and when, the loan rate is imposed.

The loan rate which would be needed would be 2⅝d. in the £ on the unimproved capital value over the whole area, or ⅞d. in the £ on the improved capital value.

A report by the Council's Engineer with plans, specifications, and estimates of the works proposed to be carried out, and particulars of the various roads and streets proposed to be improved, may be inspected at the Council Chambers during office hours on any week day.

Under section 181 of the Local Government Act, 1919, the Council is required to insert this notice and to allow one month in which any number not less than 25 % of those ratepayers enrolled may petition the Council to take a poll of those ratepayers either as to whether the ratepayers approve of the loan or as to whether the loan rate shall be on the unimproved capital or the improved capital value or both questions. The number of ratepayers on the roll is 5,484. Unless otherwise decided by poll, the loan rate will be levied on the unimproved capital value. Any such petition for a poll should be lodged with the undersigned on or before 16th July, 1923.

W. I. DONALD,
Town Clerk.

Town Clerk's Office, Hurstville,
13th June, 1923.

4788 £1 10s.

MUNICIPALITY OF ALBURY.

NOTICE is hereby given that Mr. Robert Charles Gamlen, of Albury, has been appointed by the Council of the Municipality of Albury an Inspector of Slaughter-houses, and of cattle intended for slaughter, under section 4 (2) of the Cattle Slaughtering and Diseased Animals and Meat Act, 1902, within the said Municipality.

A. R. DORE,
Town Clerk.

Town Hall, Albury,
11th June, 1923.

4755 6s.

MUNICIPALITY OF BOTANY.

NOTICE is hereby given that Mr. John Kennedy has been duly appointed Impounding Officer for and on behalf of the Council of the abovenamed Municipality, —such appointment to take effect as from the 13th June, 1923.

R. MARSHALL,
Acting Town Clerk.

Town Hall, Botany,
5th June, 1923.

4738 5s.

STATEMENT of RECEIPTS and EXPENDITURE of the PASTURES PROTECTION BOARD at MOULAMEIN, for the Year ending 31st December, 1922.

GENERAL FUND.

Receipts.	£ s. d.	£ s. d.
To Amount of balance at Bank on 31st December, 1921	98 12 6	
Less unpresented cheques ...	93 6 3	
		5 6 3
Amount in War Loans		700 0 0
Cash in hand on 31st December, 1921 ..		0 2 0
Amount of deposit in Bank at interest on 31st December, 1921		400 0 0
Amount received on account of assessments ...		1,520 14 7
	£ s. d.	
Fees for sheep brands, marks, and transfers	12 1 3	
Less cost of Gazette notice ...	2 1 0	
		10 0 3
Travelling charges, fines, &c. ...	72 18 8	
Less amount refunded	26 7 0	
		46 11 8
Interest on deposits, bonds, &c. ...		53 7 7
Deposits withdrawn and placed to credit of current account		749 0 0
Book-keeping fees *re* wire-netting accounts ...		2 0 0
Exchange added to cheques		6 18 8
Extracts, Board's records		0 7 6
Subsidy towards Stock Inspector's salary ...		166 12 10
Refund, wire-netting instalment		0 13 7
		£3,661 14 11

Expenditure.	£ s. d.	£ s. d.
By Certificates for scalps, &c.—		
Crows, at 3d. per head	13 3 9	
Eaglehawks, at 2s. 6d. per head	19 2 6	
		32 6 3
Directors' travelling expenses		151 10 0
Election expenses		28 19 0
Salaries—Inspector of Stock		572 8 10
Rabbit Inspectors		633 15 0
Secretary		195 0 0
Postage and telegrams		27 14 3
Telephone		17 9 2
Printing, advertising, and stationery ...		50 19 3
Rent		42 10 8
Contribution, P.P. Board, Council of Advice		5 5 0
	£ s. d.	
Court costs	55 1 0	
Less amount refunded	51 1 0	
		4 0 0
Auditing		5 5 0
Exchange		7 9 6
Bank fees..		1 10
Deposits withdrawn and placed to credit of current account		749 0 0
Fidelity guarantee, workmen's compensation, and fire insurances		28 14 4
Delegates' expenses		15 0 0
Repairs to barrier fence		5 10 0
Stock Inspectors' travelling expenses ...		19 1 0
Overpaid assessments refunded		1 7 2
Rabbit destruction on sundry holdings ..		32 18 0
Removal expenses, Stock Inspector		3 15 7
Loan, Stock Inspector, for repairs to car—	£ s. d.	
Advance	59 0 0	
Repayment	19 13 6	
		39 6 6
Amount of deposits on 31st December, 1922		251 0 0
Cash in hand		29 3 6
Balance in Bank	91 19 9	
Less unpresented cheques ...	81 2 10	
		10 16 11
Amounts in War Loans		700 0 0
		£3,661 14 11

Dated at Moulamein, this 19th day of March, 1923.

R. McCONNELL, Chairman.
W. C. S. SAINSBERY, Secretary.

I certify that all the books and vouchers in the possession of the Board have been duly audited by me and found to be correct.

J. A. Lorimer, F.C.P.A., Auditor.

3970 £2 17s.

RESERVES IMPROVEMENT FUND.

Receipts.	£ s. d.	£ s. d.
To Amount of balance at Bank, on 31st December, 1921	277 13 5	
Less unpresented cheques ...	19 19 4	
		257 14 1
Cash in hand on 31st December, 1921 ...		52 16 6
Amount travelling rate collected within Moulamein district for Moulamein Board		1,215 7 9
Amount travelling rate collected for other Boards		274 1 7
Amount travelling rate refunded from other Boards		121 5 0
Interest		4 0 0
Trespass fees		1 13 5
		£1,926 18 4

Expenditure.	£ s. d.	£ s. d
By Amounts refunded to other Boards		189 6 7
Cost, supervision of reserves		50 0 0
Salaries—Secretary		49 13 4
Permit Inspectors		6 13 4
Rabbit destruction		47 16 6
Noxious weed destruction		102 18 9
Printing, advertising, and stationery		20 11 0
Ringbarking, suckering, &c.		145 14 3
Water conservation		140 11 2
Rent of public watering places...		0 5 0
Legal expenses		2 2 0
Driving fees		1 15 0
Exchange		0 6 6
Bank fee		0 10 0
Auditing		2 2 0
Amount of deposits on 31st December, 1922 ..		1,100 0 0
Cash in hand		5 13 10
	£ s. d.	
Balance in Bank	497 9 6	
Less unpresented cheques ...	486 10 5	
		60 19 1
		£1,926 18 4

WIRE-NETTING FUND.

Receipts.	£ s. d.
To Credit balance on 31st December, 1921 ...	44 4 0
Amount received as interest	2 11 7
Amount received as interest fines... ...	0 4 11
	£47 0 6

Expenditure.	£ s. d.
By Minister for Lands	47 0 6
	£47 0 6

Dated at Moulamein, this 19th day of March, 1923.

R. McCONNELL, Chairman.
W. C. S. SAINSBERY, Secretary.

I certify that all the books and vouchers in the possession of the Board have been duly audited by me and found to be correct.

J. A. Lorimer, F.C.P.A., Auditor.

3971 £2 6s.

BATHURST PASTURES PROTECTION BOARD.

APPOINTMENT OF D. N. STEELE AS RABBIT INSPECTOR.

NOTICE is hereby given that the Honorable the Minister for Agriculture has given his approval to the appointment of Mr. Dudlie Neale Steele as Rabbit Inspector to the Bathurst Pastures Protection Board, vice Mr. William John Windsor, resigned, with a salary at the rate of £300 per annum, inclusive of all travelling and equipment allowances, commencing from 19th June, 1923.

By order of the Board,

R. C. WEBB,
Chairman, P.P. Board,
Bathurst.

6th June, 1923.
4740 8s.

DORRIGO SHIRE COUNCIL.

APPOINTMENT OF INSPECTORS UNDER THE CATTLE SLAUGHTERING AND DISEASED ANIMALS AND MEAT ACT, 1902.

PUBLIC NOTICE is hereby given that the undermentioned Police Officers have been appointed Inspectors under the Cattle Slaughtering and Diseased Animals and Meat Act, 1902, as amended, in respect of the following Police Patrol Districts:—

Sergeant Hubert O. Johnstone, Inspector, Police Patrol District of Coramba.
Constable John E. Forsythe, Assistant Inspector, Police Patrol District of Coramba.
Constable Patrick Bartley, Inspector, Police Patrol District of Woolgoolga.

A. G. BROAD,
Shire Clerk.

4787 9s.

SHIRE OF MACINTYRE.

PUBLIC GATES.

NOTICE is hereby given that application has been made by the undermentioned gentlemen for permission to erect Public Gates as shown hereunder. Any person having objection to the granting of these permissions is required to submit his objection in writing to the undersigned within thirty days from this date:—

I. F. Penberthy, of Penrose, Elsmore—On road Elsmore to Newstead Mines, between portions 62 and 2, parish Anderson, county Gough.
S. H. Murray, of Penrose, Elsmore—On road Elsmore to Glencoe, between portions 56 and 42, parish Anderson, county Gough.
H. W. Pietsch, of Nullamanna—On road Nullamanna to Ashford-road (via Marchants), near the south-eastern corner of portion 65, running on to McCrae's fence (portion 112), parish Nullamanna, county Arrawatta.

W. V. HOLTSBAUM,
Shire Clerk.

Inverell, 11th June, 1923.
4766 12s.

MURRUNGAL SHIRE.

IT is hereby notified that the Council of the above Shire intend to grant the application of Joseph Tarrant, of Maryamma, Mt. McDonald, for permission to erect two Public Gates across the Maryamma-road, as follows:—

(1) Approximately one chain from the eastern boundary of portion 144, parish Newham.
(2) Approximately twenty chains from the southern boundary of portion 145, parish Newham.

Objections to the above application must be in writing, and lodged with the undersigned within twenty-eight days from the publication hereof.

T. G. WENHAM,
Shire Clerk.

Shire Office, Boorowa,
13th June, 1923.
4790 9s.

WYALDRA SHIRE.

NOTICE is hereby given that, by resolution passed at a meeting of the Wyaldra Shire Council, held on 7th June, 1923, First Class Constable Percy Athol Russell was appointed Inspector under the Cattle Slaughtering and Diseased Animals and Meat Act, 1902, at Leadville.

J. D. GORMLY,
Shire Clerk.

Gulgong,
13th June, 1923.
4791 5s.

GUNNING SHIRE.

NOTICE is hereby given that First Class Constable Arthur Herbert Standen has been appointed an Inspector under the Cattle Slaughtering and Diseased Animals and Meat Act, within the Police Patrol of Gundaroo.

J. C. TIMMS,
Shire Clerk.

8th June, 1923.
4739 5s.

THE COUNCIL OF THE SHIRE OF UPPER HUNTER.

PUBLIC GATES ACT.

NOTICE is hereby given that Mr. George Marshall, of Moobi, has been granted permission to erect a Public Gate across the Back Moobi road, at the boundary of his C.P. and Yarrandi T.S.R. No. 16A. The registered No. will be 205.

W. J. MOXHAM,
Shire Clerk.

Shire Office, Scone,
9th June, 1923.
4756 5s.

THE COUNCIL OF THE SHIRE OF UPPER HUNTER.

PUBLIC GATES ACT.

NOTICE is hereby given that Mr. George Marshall, of Moobi, has been granted permission to erect a public gate across the Back Moobi Road at the boundary of his C.P. and Yarrandi T.S.R. No. 16A. The registered No. will be 205.

W. J. MOXHAM,
Shire Clerk.

Shire Office, Scone,
8th June, 1923.
4830 7s.

MEROE BORE WATER TRUST.

THE Trustees of the Trust District of the Meroe Bore Water Trust have caused to be made an assessment of all ratable property within the abovenamed Trust, with the names of the owners and occupiers as far as is known. Particulars of the assessment are open for inspection at the Office of the Trustees, Frome-street, Moree, and within twenty-one days from publication of this notice in the Gazette, appeals may be lodged under the Water Act, 1912, and Regulations.

JOS. CAMERON,
Secretary.

Moree, 7th June, 1923.
4726 7s.

GIL GIL BORE WATER TRUST.

THE Trustees of the Trust District of the Gil Gil Bore Water Trust have caused to be made an assessment of all ratable property within the abovenamed Trust, with the names of the owners and occupiers as far as is known. Particulars of the assessment are open for inspection at the Office of the Trustees, Frome-street, Moree, and within twenty-one days from publication of this notice in the Gazette, appeals may be lodged under the Water Act, 1912, and Regulations.

JOS. CAMERON,
Secretary.

Moree, 6th June, 1923.
4727 7s.

BOOLOOROO BORE WATER TRUST.

THE Trustees of the Trust District of the Boolooroo Bore Water Trust have caused to be made an assessment of all ratable property within the abovenamed Trust, with the names of the owners and occupiers as far as is known. Particulars of the assessment are open for inspection at the Office of the Trustees, Frome-street, Moree, and within twenty-one days from publication of this notice in the Gazette, appeals may be lodged under the Water Act, 1912, and Regulations.

JOS. CAMERON,
Secretary.

Moree, 6th June, 1923.
4728 7s.

BUNYAH BORE WATER TRUST.

NOTICE is hereby given that, at an Election held on 9th June, 1923, Messrs. Daniel Hunt, of Elmore, Millie, and Thomas D. Watson, of Murilla, Millie, were duly elected Trustees of the Bunyah Bore Water Trust for the triennial period commencing 9th June, 1923.

JOS. CAMERON,
Returning Officer.

Moree, 11th June, 1923.
4760 6s.

BORONGA BORE WATER TRUST.

THE Trustees of the Trust District of the Boronga Bore Water Trust have caused to be made an assessment of all ratable property within the abovenamed Trust, with the names of the owners and occupiers, as far as is known. Particulars of the assessment are open for inspection at the Office of the Trustees, Frome-street, Moree, and within twenty-one days from publication of this notice in the Gazette, appeals may be lodged under the Water Act, 1912, and Regulations.

JOS. CAMERON,
Secretary.

Moree, 11th June, 1923.
4761 7s.

MEROE BORE WATER TRUST.

NOTICE is hereby given that at an election held on 9th June, 1923, Messrs. Alexander Dawson, of Lynden, Bullarah, and Percy V. Orchin, of Kanowna, Avondale, were duly elected Trustees of the Meroe Bore Water Trust for the triennial period, commencing 9th June, 1923.

JOS. CAMERON,
Returning Officer.

Moree, 11th June, 1923.
4770 6s.

BORE WATER TRUSTS.

THE Trustees of the Trust Districts of Gilgooma Bore Water Trust and of the Yowie Bore Water Trust have caused to be made an assessment of all ratable property within the Districts of the said Trusts, with the names of the owners and occupiers, so far as known. Particulars of the assessment are open for inspection at the office of the Trustees, and within twenty-one days of publication of this notice appeals may be lodged under the Water Act, 1912, and Regulations.

H. R. BUTTSWORTH,
Secretary.

Coonamble, 28th May, 1923.
4759 7s.

NOTICE TO CREDITORS.

PURSUANT to the provisions of the Trusts Act, 1915 (Victoria): Notice is hereby given that all persons having any claims against the estate of Norman James Burn Malcolm, late of Belmore-road, Coogee, Sydney, in New South Wales, retired bank officer, deceased, intestate, who died on the 2nd day of March, 1920, and letters of administration of whose estate were granted by the Surpeme Court of Victoria, in its Probate Jurisdiction, on the 29th day of May, 1923, to National Trustees, Executors, and Agency Company of Australasia Limited, of 113 Queen-street, Melbourne, in Victoria, are hereby required to send particulars in writing of such claims to the said Company, to the care of Messrs. S. J. Bull and Son, Solicitors, Ocean House, Martin-place, Sydney, on or before the 31st day of July, 1923; and notice is hereby also given that after the last-mentioned date the said Company will proceed to distribute the assets of the said Norman James Burn Malcolm, deceased, amongst the parties entitled thereto, having regard only to the claims of which it shall then have had notice, and it will not be answerable or liable, for the assets or any part thereof so distributed, to any person of whose claim it shall not then have had notice.—Dated this 7th day of June, 1923.

GERALD P. NEWMAN,
395 Collins-street, Melbourne,
Solicitor for the said Administrator.

4794 16s.

In the Supreme Court of New South Wales. (115,262)

PROBATE JURISDICTION.

In the will of Eva Mary Manning, late of Katoomba, in the State of New South Wales, spinster, deceased.

PURSUANT to the Wills, Probate and Administration Act, 1898, and pursuant to the Testator's Family Maintenance and Guardianship of Infants Act, 1916: Notice is hereby given that all creditors and other persons having any claims or demands against or upon the estate of the abovenamed deceased, who died at Manly on the 16th day of August, 1922, are hereby required to send in full particulars of their claims and demands upon the said estate to Joseph Cassimir Manning, of Katoomba, agent, and Mary Anastasia Wightman, of the same place, to whom probate was granted by the Supreme Court of New South Wales, in its Probate Jurisdiction, on the 14th day of November, 1922, on or before the 30th day of July now next, in default whereof the said Joseph Cassimir Manning and Mary Anastasia Wightman will, after the last-mentioned date, proceed to administer the estate and distribute the assets among the parties entitled thereto, having regard only to the claims and demands of which they shall then have notice; and the said Joseph Cassimir Manning and Mary Anastasia Wightman will not be liable, for the assets or any part thereof so distributed, to any person of whose claim they shall not have had notice at the time of such distribution.—Dated this 8th day of June A.D. 1923.

McGUINN AND McGUINN,
Proctors for Executor,
By their Agents,—L. G. B. Cadden, Dubbo.
84 Elizabeth-street, Sydney.

4747 16s.

In the Supreme Court of New South Wales.

PROBATE JURISDICTION.

In the will of Adam Bell, late of Hall's Creek, Manilla, in the State of New South Wales, farmer, deceased.

PURSUANT to the Wills, Probate and Administration Act, 1898, and pursuant to the Testator's Family Maintenance and Guardianship of Infants Act, 1916: Notice is hereby given that all persons having any claims against or upon the estate of Adam Bell, the abovenamed deceased, who died on or about the 12th day of August, 1922, and probate of whose will was granted by the Supreme Court of New South Wales, in its Probate Jurisdiction, on the 13th day of November, 1922, to William Martin Trenerry (the sole executor in the said will named), are hereby required to send in particulars of their claims to the said executor, care of the undersigned, at the address undermentioned, on or before the 31st day of July, 1923, at the expiration of which time the said executor will proceed to distribute the assets of the said deceased among the persons entitled thereto, having regard to the debts and claims only of which he shall then have had notice; and the said executor will not be liable for the assets so distributed to any person whose debt or claim he shall not have had notice at the time of such distribution.—Dated this 11th day of June, 1923.

JOHN DUNCAN KENNEDY,
Proctor for the Executor,
By Abbott & Allen, Manilla.
Sydney.

4772 16s. 6d.

In the Supreme Court of New South Wales.

PROBATE JURISDICTION.

In the matter of the will of William George Alston Mather, late of Observatory Cape, in the Union of South Africa, and formerly of Goulburn, in the State of New South Wales, gentleman, deceased.

PURSUANT to the Wills, Probate and Administration Act, 1898, and the Testator's Family Maintenance and Guardianship of Infants Act, 1916: Notice is hereby given that every creditor or other person having any debt or claim upon or affecting the estate of the abovenamed deceased, who died on or about the 25th day of April, 1922, and probate of whose will was, on the 6th day of January, 1923, granted by the Supreme Court of New South Wales to the Public Trustee, is hereby required to send particulars in writing of their debt or claim to the said Public Trustee on or before the 6th day of July, 1923, at the expiration of which time the said Public Trustee will proceed to distribute the assets of the said deceased amongst the persons entitled thereto, having regard to the debts or claims only of which he then has notice; and notice is hereby further given that the said Public Trustee will not be liable, for the assets or any part thereof so distributed, to any person of whose debt or claim he shall not have had notice at the time of such distribution.

T. W. GARRETT,
Public Trustee,
Culwulla Chambers,
67 Castlereagh-street, Sydney,
6th June, 1923.

Johnson and Sendall, Proctors, Goulburn.
4736 16s.

In the Supreme Court of New South Wales.

PROBATE JURISDICTION.

In the matter of the estate of George Alfred Graham, late of Wollongong, in the State of New South Wales, miner, deceased.

PURSUANT to the Wills, Probate and Administration Act, 1898, and the Testator's Family Maintenance and Guardianship of Infants Act, 1916: Notice is hereby given that every creditor or other person having any debt or claim upon or affecting the estate of the abovenamed deceased, who died on or about the 14th day of December, 1922, and letters of administration, with the will annexed, were, on the 8th day of May, 1923, granted by the Supreme Court of New South Wales to the Public Trustee, is hereby required to send particulars in writing of their debt or claim to the said Public Trustee on or before the 17th day of July, 1923, at the expiration of which time the said Public Trustee will proceed to distribute the assets of the said deceased amongst the persons entitled thereto, having regard to the debts or claims only of which he then has notice; and notice is hereby further given that the said Public Trustee will not be liable, for the assets or any part thereof so distributed, to any person of whose debt or claim he shall not have had notice at the time of such distribution.

T. W. GARRETT,
Public Trustee.

Culwulla Chambers,
67 Castlereagh-street, Sydney,
12th June, 1923.

4789 16s.

In the Supreme Court of New South Wales.

PROBATE JURISDICTION.

In the will of John Joseph Longobardi, late of Dubbo, in the State of New South Wales, hotelkeeper, deceased.

PURSUANT to the Wills, Probate and Administration Act, 1898, and pursuant to the Testator's Family Maintenance and Guardianship of Infants Act, 1916: Notice is hereby given that all creditors and other persons having any claims or demands against or upon the estate of the abovenamed deceased, who died at Dubbo on the 16th day of June, 1922, are hereby required to send in full particulars of their claims and demands upon the said estate to Denis McGuinn, of Dubbo, solicitor, to whom probate was granted by the Supreme Court of New South Wales, in its Probate Jurisdiction, on the 29th day of August 1922, on or before the 29th day of August now next, in default whereof the said Denis McGuinn will, after the last-mentioned date, proceed to administer the estate and distribute the assets among the parties entitled thereto, having regard only to the claims and demands of which he shall then have notice; and the said Denis McGuinn will not be liable, for the assets or any part thereof so distributed, to any person of whose claim he shall not have had notice at the time of such distribution.—Dated this 8th day of June, A.D. 1923.

McGUINN AND McGUINN,
Proctors for Executor,
Dubbo.

By their Agents,—
L. G. B. Cadden,
84 Elizabeth-street, Sydney.

4744 16s.

In the Supreme Court of New South Wales.

PROBATE JURISDICTION.

In the matter of the estate of William Henry Gardner, late of 15 Fitzroy-street, North Sydney, in the State of New South Wales, painter, deceased, intestate.

PURSUANT to the Wills, Probate and Administration Act, 1898: Notice is hereby given that all creditors and other persons having any debt or claim upon or affecting the estate of William Henry Gardner, the abovenamed deceased, who died on or about the 28th day of December, 1922, and administration of whose estate was, on the 8th day of April, 1923, granted by the Supreme Court of New South Wales to the Public Trustee, are hereby required to send particulars in writing of their claims to the said Public Trustee on or before the 28th day of July, 1923, at the expiration of which time the said Public Trustee will proceed to distribute the assets of the said deceased amongst the persons entitled thereto, having regard to the debts or claims only of which he then has notice; and notice is hereby further given that the said Public Trustee will not be liable, for the assets or any part thereof so distributed, to any person of whose debt or claim he shall not have had notice at the time of such distribution.

T. W. GARRETT,
Public Trustee.

Culwulla Chambers,
67 Castlereagh-street, Sydney,
11th June, 1923.

4745 16s.

In the Supreme Court of New South Wales.

PROBATE JURISDICTION.

In the will of Alfred Alan Paterson, late of Marrickville, in the State of New South Wales, retired printer, deceased.

PURSUANT to the Wills, Probate and Administration Act, 1898, and the Testator's Family Maintenance and Guardianship of Infants Act, 1916: Notice is hereby given that every creditor or other person having any claim against the estate of the abovenamed deceased, who died on or about the 17th day of January, 1923, and probate of whose will was, on or about the 2nd day of March, 1923, granted by the Supreme Court of New South Wales to Herbert Samuel Broughton Hirst (in the said will called Herbert Broughton Hirst) and Adeline Agnes Isabel Paterson, the executor and executrix in the said will named, is hereby required to send particulars in writing of such claim to the said executor and executrix, in care of the undersigned, the proctor for the said executor and executrix, at the address hereunder mentioned, on or before the 1st day of August next, at the expiration of which time the said executor and executrix will proceed to distribute the assets of the said deceased amongst the persons entitled thereto, having regard only to the claims of which they then have notice; and notice is hereby further given that the said executor and executrix will not be liable, for the assets or any part thereof so distributed, to any person of whose claim they shall not have had notice at the time of ditsribution.—Dated this 13th day of June, 1923.

EMIL E. J. FORD,
Proctor for the Executor and Executrix,
The Equitable Building,
350 George-street, Sydney.

4793 16s.

In the Supreme Court of New South Wales.

PROBATE JURISDICTION.

In the will of Louisa Fletcher, late of Neutral Bay, in the State of New South Wales, married woman, deceased.

PURSUANT to the Wills, Probate and Administration Act, 1898, and the Testator's Family Maintenance and Guardianship of Infants Act, 1916: Notice is hereby given that every creditor or other person having any claim against the estate of the abovenamed deceased, who died on or about the 27th day of August, 1922, and probate of whose will was, on or about the 30th day of October, 1922, granted by the Supreme Court of New South Wales to Frederic Moore and John Moore, the executors in the said will named, is hereby required to send particulars in writing of such claim to the said executors, in care of the undersigned, the proctor for the said executors, at the address hereunder mentioned, on or before the 1st day of August next, at the expiration of which time the said executors will proceed to distribute the assets of the said deceased amongst the persons entitled thereto, having regard only to the claims of which they then have notice; and notice is hereby further given that the said executors will not be liable, for the assets or any part thereof so distributed, to any person of whose claim they shall not have had notice at the time of distribution.—Dated this 13th day of June, 1923.

EMIL E. J. FORD,
Proctor for the Executors,
The Equitable Building,
350 George-street, Sydney.

4792 16s.

In the Supreme Court of New South Wales.

PROBATE JURISDICTION.

In the will of Sarah McGrade, late of Balmain, in the State of New South Wales, spinster, deceased.

PURSUANT to the Wills, Probate and Administration Act, 1898: Notice is hereby given that every creditor or other person having any claim against the estate of Sarah McGrade, the abovenamed deceased, who died on or about the 25th day of December, 1922, and probate of whose will was, on the 18th day of May, 1923, granted by the Supreme Court of New South Wales, in its Probate Jurisdiction, to John McGrade, of Balmain, grocer, the sole executor in the said will named, is hereby required to send particulars in writing of such claim to the said John McGrade, in care of the undersigned, Messieurs Murphy and Moloney, at their office hereunder mentioned, on or before the 31st day of July, 1923, at the expiration of which time the said John McGrade will proceed to distribute the assets of the said deceased amongst the persons entitled thereto, having regard only to the claims of which he then has notice; and notice is hereby further given that the said John McGrade will not be liable, for the assets or any part thereof so distributed, to any person of whose claim he shall not have had notice at the time of such distribution.—Dated this 11th day of June, 1923.

MURPHY AND MOLONEY,
Proctors for Executor,
79 Elizabeth-street, Sydney.

4802 16s.

In the Supreme Court of New South Wales.

PROBATE JURISDICTION.

In the will of Charlotte McEvilly, late of Robertson, in the State of New South Wales, married woman, deceased.

PURSUANT to the Wills, Probate and Administration Act, 1898, and pursuant to the Testator's Family Maintenance and Guardianship of Infants Act, 1916: Notice is hereby given that all creditors and other persons having any claims or demands against or upon the estate of the abovenamed deceased, who died at Robertson aforesaid, on the 3rd day of July, 1922, and probate of whose will was, on the 7th day of November, 1922, granted by the Supreme Court of New South Wales, in its Probate Jurisdiction, to Richard McEvilly and Walter Daniel McEvilly, the executors in the said will named, are hereby required to send in full particulars of their claims and demands upon the said estate to the said executors, at the office of the undersigned, on or before the 23rd day of July, 1923, in default whereof the said executors will, after the lastmentioned date, proceed to administer the estate and distribute the assets amongst the parties entitled thereto, having regard only to the claims and demands of which they then shall have had notice; and the said executors will not be liable, for the assets or any part thereof so distributed, to any person of whose claim they shall not have had notice at the time of such distribution.—Dated this 9th day of June, 1923.

JOHN A. K. SHAW, LEWIS & CO.,
Proctors for the Executors,
122 Pitt-street, Sydney.

4826 16s.

In the Supreme Court of New South Wales.

PROBATE JURISDICTION.

In the will of William Woodlands, late of Bellangry, in the State of New South Wales, farmer, deceased.

PURSUANT to the Wills, Probate and Administration Act, 1898, and the Testator's Family Maintenance and Guardianship of Infants Act, 1916: Notice is hereby given that every creditor or other person having any claim against the estate of William Woodlands, the abovenamed deceased, who died on or about the 26th day of December, 1922, and probate of whose will was, on the 22nd day of February, 1923, granted by the Supreme Court of New South Wales to James Woodlands and John Graham, the executors in the said will named, is hereby required to send particulars in writing of such claims to the said James Woodlands and John Graham, in care of the undersigned, Alban Charles Elliott, at his office hereunder mentioned, on or before the 1st day of August next, at the expiration of which time the said James Woodlands and John Graham will proceed to distribute the assets of the said deceased amongst the persons entitled thereto, having regard only to the claims of which they then have notice; and notice is hereby further given that the said James Woodlands and John Graham will not be liable, for the assets or any part thereof so distributed, to any person of whose claim they shall not have notice at the time of such distribution.—Dated this 15th day of June, A.D. 1923.

ALBAN CHARLES ELLIOTT,
Proctor for the said Executors,
Horton-street, Port Macquarie.

By his Agents,—
Messrs. McDonell and Moffitt,
Solicitors, George and Wynyard streets, Sydney.

4827 18s. 6d.

In the Supreme Court of New South Wales.

PROBATE JURISDICTION.

In the will of James Lambert, late of The Bight, near Wingham, in the State of New South Wales, farmer, deceased.

PURSUANT to the Wills, Probate and Administration Act, 1898, and the Testator's Family Maintenance and Guardianship of Infants Act, 1916: Notice is hereby given that all creditors and other persons having any debt or claim upon or affecting the estate of James Lambert, the abovenamed deceased, who died on or about the 19th day of March, 1922, and probate of whose will was on the 7th day of February, 1923, granted by the Supreme Court of New South Wales in its probate jurisdiction to Thomas Paterson, of Krambach, in the said State, grazier, and George Easton, of Brown's Creek, in the said State, grazier, the executors in the said will named, are hereby required to send particulars in writing of their claims to the said executors, care of the undersigned, David Cowan, at his office, hereunder mentioned, on or before the 20th day of July, 1923, at the expiration of which time the said executors will proceed to distribute the assets of the said deceased amongst the persons entitled thereto, having regard only to the claims of which they shall then have notice; and notice is hereby further given that the executors will not be liable, for the assets or any part thereof so distributed, to any person of whose claim they shall not have had notice at the time of such distribution.—Dated this 13th day of June, 1923.

DAVID COWAN,
Proctor for the Executors,
Cowan's Chambers,
Pulteney-street, Taree.

4829 16s.

In the Supreme Court of New South Wales.

PROBATE JURISDICTION.

In the will of John Lachlan McEachern, late of Albury, in the State of New South Wales, blacksmith, deceased.

PURSUANT to the Wills, Probate and Administration Act, 1898, and pursuant to the Testator's Family Maintenance and Guardianship of Infants Act, 1916: Notice is hereby given that all creditors and other persons having any debts or claims or demands against or upon the estate of the abovenamed deceased, who died on or about the 14th day of January, 1923, and probate of whose will was granted by the Supreme Court of New South Wales, in its Probate Jurisdiction, on the 5th day of April, 1923, to John Wilkinson, of Albury, aforesaid, solicitor, and Frances Alice McEachern, of Albury, aforesaid, widow, the executor and executrix named in the said will, are hereby required to send in particulars of their claims to the said executor and executrix, care of the said John Wilkinson, at the address underwritten, on or before the 21st day of July, 1923, at the expiration of which time the said executor and executrix will proceed to distribute the assets of the said deceased among the persons entitled thereto, having regard to the debts and claims only of which they shall then have had notice; and the said executor and executrix will not be liable, for the assets so distributed, to any person of whose debt or claim they shall not have had notice at the time of such distribution.

JOHN WILKINSON,
Solicitor,
Dean-street, Albury.

By G. M. Laurence and Son,
Solicitors,
109 Pitt-street, Sydney.

4773 16s.

In the Supreme Court of New South Wales.

PROBATE JURISDICTION.

In the will of William Joseph Jeremiah Mildwaters, sometimes known as William Joseph Mildwaters, late of Tom Ugly's Point, near Sydney, in the State of New South Wales, gentleman, deceased.

PURSUANT to the Wills, Probate and Administration Act, 1898, and the Testator's Family Maintenance and Guardianship of Infants Act, 1916: Notice is hereby given that all creditors and other persons having any debts, claims, or demands of what kind soever upon or affecting the estate of the abovenamed deceased (who died on or about the 10th day of April, 1923), and probate of whose will was granted by the Supreme Court of New South Wales, in its Probate Jurisdiction, on the 2nd day of June, 1923, to the Permanent Trustee Company of New South Wales Limited (the executor named in the said will), are hereby required to send in particulars of such debts, claims, and demands to the said executor, on or before the 30th day of July next, at the expiration of which time the said executor will proceed to distribute the assets of the said deceased among the persons entitled thereto, having regard to the debts, claims, and demands only of which it shall then have had notice; and the said executor will not be liable, for the assets so distributed, to any person of whose debt, claim, or demand it shall not have had notice at the time of such distribution.—Dated this 12th day of June, 1923.

For the Permanent Trustee Company of New South Wales Limited,
J. W. BARNES,
Manager.

Ernest Cohen and Linton,
Proctors for the said Executor,
375 George-street, Sydney.

4764 16s.

PURSUANT to the Wills, Probate and Administration Act, 1898, and the Testator's Family Maintenance and Guardianship of Infants Act, 1916: Notice is hereby given that every creditor or other person having any claim against the estate of Richard James Leahy, late of Howlong, grazier, deceased, who died on the 2nd April, 1923, and probate of whose will was, on the 1st June, 1923, granted by the Supreme Court of New South Wales to Rebecca Maud Leahy, of Howlong aforesaid, widow, the executrix named in the said will, is hereby required to send particulars in writing of such claim to the said executrix, in care of the undersigned, her proctor, at the undermentioned address, on or before the last day of July next, at the expiration of which time the said executrix will proceed to distribute the assets of the said deceased amongst the persons entitled thereto, having regard only to the claims of which she then has notice; and she will not be liable, for the assets or any part thereof so distributed, to any person of whose claim she shall not have had notice at the time of such distribution.—Dated this 7th day of June, 1923.

V. FLOOD NAGLE,
Proctor for the Executrix,
Temple Court,
Dean-street, Albury.

4735 16s.

In the Supreme Court of New South Wales.

PROBATE JURISDICTION.

In the will of Arthur Quinn, late of near Barmedman, in the State of New South Wales, farmer, deceased.

PURSUANT to the Wills, Probate and Administration Act, 1898, and the Testator's Family Maintenance and Guardianship of Infants Act, 1916: Notice is hereby given that all creditors and other persons having any debt or claim upon or affecting the estate of the abovenamed deceased, who died on or about the 9th day of October, 1910, and probate of whose will was granted by the Supreme Court of New South Wales, in its Probate Jurisdiction, on the 28th day of November, 1910, to William Dalton Charles Quinn and Walter Alexander Quinn, are hereby required to send in particulars in writing of their claims to the said executors, care of the undersigned, proctors for the executors, on or before the 28th day of July next, at the expiration of which time the said executors will proceed to distribute the assets of the said deceased amongst the persons entitled thereto, having regard to the debts and claims only of which they shall then have had notice; and the said executors will not be liable, for the assets so distributed, to any person of whose debt or claim they shall not have had notice at the time of such distribution.—Dated this 12th day of June, 1923.

DIBBS AND FARRELL,
Proctors for the Executors,
Temora.

4777 16s

In the Supreme Court of New South Wales.

PROBATE JURISDICTION.

In the will of William Shumack, late of Mogriguy, near Dubbo, in the State of New South Wales, farmer, deceased.

PURSUANT to the Wills, Probate and Administration Act, 1898, and pursuant to the Testator's Family Maintenance and Guardianship of Infants Act, 1916: Notice is hereby given that all creditors and other persons having any claims, debts, or demands of what kind soever, upon or affecting the estate of the abovenamed deceased, who died on or about the 13th day of March, 1923, and probate of whose last will and testament was granted by the Supreme Court of New South Wales in its Probate Jurisdiction, on or about the 4th day of May, 1923, to Robert Aubrey Shumack, one of the executors in the said will named (William King, the other executor in the said will named having renounced probate thereof), are required to send particulars of such claims, debts, or demands, to the said executor, or to the undersigned, on or before the 20th day of July next, at the expiration of which time the said executor will proceed to distribute the assets of the said deceased among the persons entitled thereto, having regard to the claims, debts, or demands only of which he shall then have had notice; and the said executor will not be liable, for the assets so distributed, to any person of whose claim, debt, or demand he shall not then have had notice at the time of such distribution.—Dated this 11th day of June, 1923.

BOOTH AND NELSON,
Proctors for the Executor,
Dubbo.

4771 16s.

In the Supreme Court of New South Wales.

PROBATE JURISDICTION.

In the will of James Barnden, late of Balala, near Uralla, in the State of New South Wales, sheep farmer; deceased.

PURSUANT to the Wills, Probate and Administration Act, 1898, and the Testator's Family Maintenance and Guardianship of Infants Act, 1916: Notice is hereby given that all creditors and other persons having any claims or demands against or upon the estate of the abovenamed deceased, who died at Balala aforesaid on the 17th day of October, 1922, are hereby required to send in full particulars of their claims and demands upon the said estate to Fred. Barnden and William Henry Barnden, care of George M. Edwards, solicitor, Uralla, the executors named in the will of the said deceased, to whom probate was granted by the Supreme Court of New South Wales on the 24th day of April, 1923, on or before the 21st day of July next, in default whereof the said Fred. Barnden and William Henry Barnden will, after the last mentioned date, proceed to administer the estate and distribute the assets amongst the parties entitled thereto, having regard only to the claims and demands of which they shall then have notice; and the said executors will not be liable, for the assets or any part thereof so distributed, to any person of whose claim they shall not have notice at the time of such distribution.—Dated this 9th day of June, 1923.

GEORGE M. EDWARDS,
Proctor for the Executors,
Bridge-street, Uralla.

By his Agent,
Mervyn Finlay, Solicitor
Stephen Court, 79 Elizabeth-street, Sydney.

4778 16s.

[Notice of Application for a Certificate of Discharge.]

In the Supreme Court of New South Wales. (23,106)

IN BANKRUPTCY.

Re Harry Roden, trading as The Economic Store, of 380 New South Head road, Rose Bay, Sydney, grocer.

To the Official Assignee and Creditors.

TAKE NOTICE that Harry Roden intends to apply to the Court, Supreme Court Building, Elizabeth-street, Sydney, on Wednesday, the 4th day of July next, at 10 a.m., or as soon afterwards as the course of business will admit, that a Certificate of Discharge be granted to him, under and according to the provisions of the Bankruptcy Act, 1898.—Dated this 11th day of June, 1923.

SYDNEY B. GLASS,
Attorney for Applicant.
2 Castlereagh-street, Sydney.

4746 10s.

[Notice of Application for a Certificate of Discharge.]

In the Supreme Court of New South Wales. (23,120)

IN BANKRUPTCY.

Re John Patrick McGlinn, of Elmore, Warren-road, Marrickville, butcher.

To the Official Assignee and Creditors.

TAKE NOTICE that I, John Patrick McGlinn, intend to apply to the Court, Supreme Court Building, Elizabeth-street, Sydney, on Thursday, the 5th day of July, 1923 ,at 10 a.m., or as soon afterwards as the course of business will admit, that a Certificate of Discharge be granted to me, under and according to the provisions of the Bankruptcy Act, 1898.—Dated this 13th day of June, 1923.

J. P. McGLINN.

4785 10s.

In the Supreme Court of New South Wales.

IN EQUITY.

In the matter of William Adams & Company Limited and Reduced, and in the matter of the Companies Act, 1899, and the Acts amending the same.

NOTICE is hereby given that a petition for confirming a Resolution for reducing the capital of the above Company from £250,000 to £205,000 was, on the thirtieth day of May last, presented to the Chief Judge in Equity, in the Supreme Court of New South Wales, and is now pending; and notice is further given that the said petition has been directed to be heard before the said Chief Judge in Equity, at the Supreme Court House, Sydney, on the third day of July next.

STEPHEN, JAQUES AND STEPHEN,
O'Connell-street, Sydney,
Solicitors for the Company.

4780 10s.

[Notice of Application for a Certificate of Discharge.]

In the Supreme Court of New South Wales. (2,905)

IN BANKRUPTCY.

Re James Williams, of 105 Quarry-street, Ultimo, butcher.

To the Official Assignee and Creditors.

TAKE NOTICE that I, James Williams intend to apply to the Court, Supreme Court Building, Elizabeth-street, Sydney, on Thursday, the 5th day of July, 1923, at 10 a.m. or as soon afterwards as the course of business will admit, that a Certificate of Discharge be granted to me, under and according to the provisions of the Bankruptcy Act, 1898.—Dated this 13th day of June, 1923.

JAMES WILLIAMS.

4779 10s.

[Notice of Application for a Certificate of Discharge.]

In the Supreme Court of New South Wales. (23,189)

IN BANKRUPTCY.

Re Keith Rapsy Boyce, of Alcazar Flats, College-street, Sydney.

To the Official Assignee and Creditors.

TAKE NOTICE that I Keith Rapsy Boyce, intend to apply to the Court, Supreme Court Building, Elizabeth-street, Sydney, on Wednesday, the 5th day of July, at 10 a.m., or as soon afterwards as the course of business will admit, that a Certificate of Discharge be granted to me, under and according to the provisions of the Bankruptcy Act, 1898.—Dated this 14th day of June, 1923.

K. R. BOYCE.

4825 10s.

[Notice of Application for a Certificate of Discharge.]

In the Supreme Court of New South Wales. (23,216)

IN BANKRUPTCY.

Re Isabel Hedges, of 13 Iceton-street, Burwood, married woman.

To the Official Assignee and Creditors.

TAKE NOTICE that I, Isabel Hedges, intend to apply to the Court, Supreme Court Building, Elizabeth-street, Sydney, on Wednesday, the 4th day of July, 1923, at 10 a.m., or as soon afterwards as the course of business will admit, that a Certificate of Discharge be granted to me, under and according to the provisions of the Bankruptcy Act, 1898.—Dated this 11th day of June, 1923.

ISABEL HEDGES.

4795 10s.

[Notice of Application for a Certificate of Discharge.]

In the Supreme Court of New South Wales. (17,772)

IN BANKRUPTCY.

Re Alfred Nicholson Sinclair, of Braefield, formerly of Goodooga.

To the Official Assignee and Creditors.

TAKE NOTICE that Alfred Nicholson Sinclair intends to apply to the Court, Supreme Court Buildings, Elizabeth-street, Sydney, on Tuesday, the 3rd day of July, 1923, at 10 a.m., or as soon afterwards as the course of business will admit, that a Certificate of Discharge be granted to him, under and according to the provisions of the Bankruptcy Act, 1898.—Dated this 14th day of June, 1923.

W. E. WATERFORD,
Solicitor for Applicant,
Quirindi

By—
COLLINS AND MULHOLLAND,
77 Castlereagh-street, Sydney.

4824 10s.

[Notice of Application for a Certificate of Discharge.]

In the Supreme Court of New South Wales. (23,257)

IN BANKRUPTCY.

Re John James Reberger, of Harris-street, Sans Souci, formerly of Annandale, Sydney, and Sunnyside Cottee, Coolamon, New South Wales, farmer.

To the Official Assignee and Creditors.

TAKE NOTICE that I, John James Reberger, intend to apply to the Court, Supreme Court Building, Elizabeth-street, Sydney, on Tuesday, the 3rd day of July, 1923, at 10 a.m., or as soon afterwards as the course of business will admit, that a Certificate of Discharge be granted to me, under and according to the provisions of the Bankruptcy Act, 1898.—Dated this 11th day of June, 1923.

JOHN J. REBERGER.

4801 10s.

[Notice under Section 11 of the Bankruptcy Act, 1898.]

In the Supreme Court of New South Wales. (23,445)

IN BANKRUPTCY.

Re William Beard, of Nambucca Heads, labourer.

NOTICE is hereby given that a Sequestration Order has this day been made against the abovenamed bankrupt, on the petition of the debtor, and Mr. W. H. Palmer appointed to be the Official Assignee.—Dated at Sydney, this 7th day of June, 1923.

N. C. LOCKHART,
Registrar in Bankruptcy.

4803 5s.

[Notice under Section 11 of the Bankruptcy Act, 1898.]

In the Supreme Court of New South Wales. (23,446)

IN BANKRUPTCY.

Re Thomas Jennings, of Nicholson-street, Woonona.

NOTICE is hereby given that a Sequestration Order has this day been made against the abovenamed bankrupt, on the petition of the debtor, and Mr. C. F. W. Lloyd appointed to be the Official Assignee—Dated at Sydney, this 7th day of June, 1923.

N. C. LOCKHART,
Registrar in Bankruptcy.

4804 5s.

[Notice under Section 11 of the Bankruptcy Act, 1898.]

In the Supreme Court of New South Wales. (23,448

IN BANKRUPTCY.

Re Ernest Aubrey Neville, of Randwick, grocer.

NOTICE is hereby given that a Sequestration Order has this day been made against the abovenamed bankrupt, on the petition of the debtor (by his Attorney), and Mr. W. H. Palmer appointed to be the Official Assignee.—Dated at Sydney, this 8th day of June, 1923.

N. C. LOCKHART,
Registrar in Bankruptcy.

4805 5s.

[Notice under Section 11 of the Bankruptcy Act, 1898.]

In the Supreme Court of New South Wales. (23,450)

IN BANKRUPTCY.

Re George Bathurst Anderson, of Copeland, Gordon-avenue, Hamilton, Newcastle, motor driver.

NOTICE is hereby given that a Sequestration Order has this day been made against the abovenamed bankrupt, on the petition of the debtor, and Mr. C. F. W. Lloyd appointed to be the Official Assignee.—Dated at Sydney, this 11th day of June, 1923.

N. C. LOCKHART,
Registrar in Bankruptcy.

4806 5s.

[Notice under Section 11 of the Bankruptcy Act, 1898.]

In the Supreme Court of New South Wales. (23,451)

IN BANKRUPTCY.

Re Archie Massey, of Broken Hill, ironmonger.

NOTICE is hereby given that a Sequestration Order has this day been made against the abovenamed bankrupt, on the petition of the debtor, and Mr. W. H. Palmer appointed to be the Official Assignee.—Dated at Sydney, this 12th day of June, 1923.

N. C. LOCKHART,
Registrar in Bankruptcy.

4807 5s.

[Notice under Section 11 of the Bankruptcy Act, 1898.]

In the Supreme Court of New South Wales. (23,452)

IN BANKRUPTCY.

Re Carlisle Pidcock, of Crown-street, Queenscliff, storekeeper.

NOTICE is hereby given that a Sequestration Order has this day been made against the abovenamed bankrupt, on the petition of the debtor, and Mr. W. H. Palmer appointed to be the Official Assignee.—Dated at Sydney, this 12th day of June, 1923.

N. C. LOCKHART,
Registrar in Bankruptcy.

4808 5s

[Notice under Section 11 of the Bankruptcy Act, 1898.]

In the Supreme Court of New South Wales. (23,453)

IN BANKRUPTCY.

Re George Wallace White, of Werris Creek, and also carried on business at Bingara, carpenter.

NOTICE is hereby given that a Sequestration Order has this day been made against the abovenamed bankrupt, on the petition of the debtor, and Mr. C. F. W. Lloyd appointed to be the Official Assignee.—Dated at Sydney, this 12th day of June, 1923.

N. C. LOCKHART,
Registrar in Bankruptcy.

4809 5s.

[Notice under Section 11 of the Bankruptcy Act, 1898.]

In the Supreme Court of New South Wales. (23,454)

IN BANKRUPTCY.

Re James Homer Cattell, of 69 Cremorne-road, Cremorne, and carried on business at 387 George-street, Sydney, manufacturers' agent.

NOTICE is hereby given that a Sequestration Order has this day been made against the abovenamed bankrupt, on the petition of the debtor, and Mr. W. H. Palmer appointed to be the Official Assignee.—Dated at Sydney, this 12th day of June, 1923.

N. C. LOCKHART,
Registrar in Bankruptcy.

4810 5s.

[Notice under Section 11 of the Bankruptcy Act, 1898.]

In the Supreme Court of New South Wales. (23,383)

IN BANKRUPTCY.

Re William Michael Daley, of Sydney, and lately carrying on business at 4 Bridge-street, Sydney, solicitor.

NOTICE is hereby given that a Sequestration Order has this day been made against the abovenamed bankrupt, on the petition of John Alexander Harrison, and Mr. W. H. Palmer appointed to be the Official Assignee.—Dated at Sydney, this 12th day of June, 1923.

N. C. LOCKHART,
Registrar in Bankruptcy.

4811 5s.

[Notice under Section 11 of the Bankruptcy Act, 1898.]

In the Supreme Court of New South Wales. (23,399)

IN BANKRUPTCY.

Re F. Loveday (a male), of 35 Lymerston-street, Sydenham, and lately carrying on business at Hillcrest-street, Sydenham.

NOTICE is hereby given that a Sequestration Order has this day been made against the abovenamed bankrupt, on the petition of D. Mitchell & Co., Ltd., and Mr. W. H. Palmer appointed to be the Official Assignee.—Dated at Sydney, this 8th day of June, 1923.

N. C. LOCKHART,
Registrar in Bankruptcy.

4812 5s.

[Notice under Section 11 of the Bankruptcy Act, 1898.]

In the Supreme Court of New South Wales. (23,408)

IN BANKRUPTCY.

Re Harry Arthur, of Auburn, pastrycook, and George Booth, of Auburn, pastrycook, trading as Arthur and Booth, 19 Langtry-avenue, Auburn, pastrycooks.

NOTICE is hereby given that a Sequestration Order has this day been made against the abovenamed bankrupts, on the petition of Ernest Shepherd and Alfred Arthur Shepherd, and Mr. W. H. Palmer appointed to be the Official Assignee.—Dated at Sydney, this 8th day of June, 1923.

N. C. LOCKHART,
Registrar in Bankruptcy.

4813 5s.

[Notice under Section 11 of the Bankruptcy Act, 1898.]

In the Supreme Court of New South Wales. (23,421)

IN BANKRUPTCY.

Re J. W. McIntosh (a male), of Sunbeam Garage, Parramatta-road, Auburn.

NOTICE is hereby given that a Sequestration Order has this day been made against the abovenamed bankrupt, on the petition of Vacuum Oil Co. Pty. Ltd, and Mr. C. F. W. Lloyd appointed to be the Official Assignee.—Dated at Sydney, this 8th day of June, 1923.

N. C. LOCKHART,
Registrar in Bankruptcy.

4814 5s.

[Notice under Section 11 of the Bankruptcy Act, 1898.]

In the Supreme Court of New South Wales. (23,422

IN BANKRUPTCY.

Re Henry Cecil Herron (the younger), trading as the Denby Transport Company, at 79 Pitt-street, Sydney.

NOTICE is hereby given that a Sequestration Order has this day been made against the abovenamed bankrupt, on the petition of the Vacuum Oil Co. Pty. Ltd., and Mr. C. F. W. Lloyd appointed to be the Official Assignee.—Dated at Sydney, this 8th day of June, 1923.

N. C. LOCKHART,
Registrar in Bankruptcy.

4815 5s.

[Notice under Section 11 of the Bankruptcy Act, 1898.]

In the Supreme Court of New South Wales. (23,433

IN BANKRUPTCY.

Re L. R. Richards, of Waverley-street, Belmore, builder.

NOTICE is hereby given that a Sequestration Order has this day been made against the abovenamed bankrupt, on the petition of James Hardie & Co. Ltd., and Mr. C. F. W. Lloyd, appointed to be the Official Assignee.—Dated at Sydney, this 11th day of June, 1923.

N. C. LOCKHART,
Registrar in Bankruptcy.

4816 5s.

In the Supreme Court of New South Wales. (23,305)

IN BANKRUPTCY.

Re John James Hudson, of Brown-street, West Wallsend, miner.

NOTICE is hereby given that the Single Meeting of creditors in the above matter will be held at the Court house, Kurri Kurri, before the District Registrar in Bankruptcy, on the 27th day of June, 1923, at 10 a.m., or as soon after as the course of business will permit. To entitle a creditor to vote thereat his proof must be lodged with the Registrar in Bankruptcy, Elizabeth-street, Sydney, not later than the 22nd day of June, 1923.

N. C. LOCKHART,
Registrar in Bankruptcy.

Official Assignee—CHARLES FAIRFAX WATERLOO LLOYD.

4817 7s.

In the Supreme Court of New South Wales. (23,396)

IN BANKRUPTCY.

Re Leo James Sykes, of Lithgow, fireman.

NOTICE is hereby given that the Single Meeting of creditors in the above matter will be held at the Court-house, Lithgow, before the District Registrar in Bankruptcy, on the 28th day of June, 1923, at 10 a.m., or as soon after as the course of business will permit. To entitle a creditor to vote thereat his proof must be lodged with the Registrar in Bankruptcy, Elizabeth-street, Sydney, not later than the 23rd day of June, 1923.

N. C. LOCKHART,
Registrar in Bankruptcy.

Official Assignee—William Harrington Palmer.
4818 7s.

In the Supreme Court of New South Wales. (23,414)

IN BANKRUPTCY.

Re the estate of Walter Arthur Sicklen (deceased), late of Katoomba, curio dealer.

NOTICE is hereby given that the First Meeting of creditors in the above matter will be held at the Court-house, Katoomba, before the District Registrar in Bankruptcy, on the 3rd day of July, 1923, at 10 a.m., or as soon after as the course of business will permit. To entitle a creditor to vote thereat, his proof must be lodged with the Registrar in Bankruptcy, Elizabeth-street, Sydney, not later than the 28th day of June, 1923.

N. C. LOCKHART,
Registrar in Bankruptcy.

Official Assignee—William Harrington Palmer.
4819 8s.

In the Supreme Court of New South Wales. (23,440)

IN BANKRUPTCY.

Re Reginald Bede Farrell and Helen Christina Farrell, trading as "R. B. Farrell," of Hamilton, storekeepers.

NOTICE is hereby given that the Single Meeting of creditors in the above matter will be held at the Court-house, Newcastle, before the District Registrar in Bankruptcy, on the 28th day of June, 1923, at 10 a.m., or as soon after as the course of business will permit. To entitle a creditor to vote thereat, his proof must be lodged with the Registrar in Bankruptcy, Elizabeth-street, Sydney, not later than the 26th day of June, 1923.

N. C. LOCKHART,
Registrar in Bankruptcy.

Official Assignee—Charles Fairfax Waterloo Lloyd.
4820 7s.

In the Supreme Court of New South Wales. (23,446)

IN BANKRUPTCY.

Re Thomas Jennings, of Nicholson-street, Woonona.

NOTICE is hereby given that the Single Meeting of creditors in the above matter will be held at the Court-house, Bulli, before the District Registrar in Bankruptcy, on the 4th day of July, 1923, at 10 a.m., or as soon after as the course of business will permit. To entitle a creditor to vote thereat, his proof must be lodged with the Registrar in Bankruptcy, Elizabeth-street, Sydney, not later than the 30th day of June, 1923.

N. C. LOCKHART,
Registrar in Bankruptcy.

Official Assignee—Charles Fairfax Waterloo Lloyd.
4821 7s.

In the Supreme Court of New South Wales.

IN BANKRUPTCY.

NOTICE is hereby given that the Single Meeting of creditors in the following matters will be held at the Court, Supreme Court Building Elizabeth-street, Sydney, on the 27th day of June, 1923, at 10 a.m., or as soon after as the course of business will permit. To entitle a creditor to vote thereat, his proof must be lodged with the Registrar in Bankruptcy not later than the 26th day of June, 1923 :—

Re William Herbert Newby (No. 23,391), The Bungalow, Shepherd-street, South Randwick, clerk.

N. C. LOCKHART,
Registrar in Bankruptcy.

Official Assignee—William Harrington Palmer.
4822 7s.

In the Supreme Court of New South Wales.

IN BANKRUPTCY.

NOTICE is hereby given that the Single Meeting of creditors in the following matters will be held at the Court, Supreme Court Building, Elizabeth-street, Sydney, on the 19th day of June, 1923, at 10 a.m., or as soon after as the course of business will permit. To entitle a creditor to vote thereat his proof must be lodged with the Registrar in Bankruptcy not later than the 23rd day of June, 1923 :—

Re Norman Harold Comber (No. 23,425), of O'Sullivan-road, Rose Bay, and carried on business at 23 Elizabeth-street, Sydney, tailor, trading as Comber & Co.

Re Oliver Crandon (No. 23,437), of Pembroke-street, Epping, and carried on business at 185A George street West, Sydney, and 121½ King-street, Newtown, ironmonger.

Re George Colin Bede Campbell (No. 23,429), of Kingsford, King-street, Mascot, textile worker.

Re Stephen Robert Phillips (No. 23,378), of Catherine-street, Glebe.

N. C. LOCKHART,
Registrar in Bankruptcy.

Official Assignee—Charles Fairfax Waterloo Lloyd.
4823 £1 8s.

In the Supreme Court of New South Wales. (23,356–23,314).

IN BANKRUPTCY.

Re James Paul Allen, of 18 The Avenue, Leichhardt, but lately of Wollongong, electrical engineer.

NOTICE is hereby given that the Single Meeting of creditors in the above matter will be held at the Court-house, Wollongong, before the District Registrar in Bankrupcy, on the 29th day of June, 1923, at 10 a.m., or as soon after as the course of business will permit. To entitle a creditor to vote thereat, his proof must be lodged with the Registrar in Bankruptcy, Elizabeth-street, Sydney, not later than the 26th day of June, 1923.

N. C. LOCKHART,
Registrar in Bankruptcy.

Official Assignee—William Harrington Palmer.
[7634] Free

In the Supreme Court of New South Wales.

IN BANKRUPTCY.

Notice to Creditors.

ACCOUNTS and plans of distribution in the undermentioned estates, showing dividends as specified hereunder, are now filed in the Office of the Registrar in Bankruptcy, Supreme Court Building, Elizabeth-street, Sydney, for the inspection of persons interested; and notice is hereby given that such accounts and plans will be submitted to the Court for confirmation on Monday, the 2nd July, 1923, at 10 a.m., if not previously objected to :—

Eva McFadyen, of Cobar, widow (No. 23,173), a first account and plan of distribution, showing payment in full of two preferential claims (£26 0s. 9d.), and a dividend of five shillings and seven pence and five-eighths of a penny in the £ on all proved concurrent claims.

John Baker and Harry Charlton Hind, trading as "Hind and Baker," of Manly, builders (No. 23,233), a first account and plan of distribution, showing payment of a dividend of four shillings and eight pence and seven-eighths of a penny in the £ on all proved concurrent claims.

The separate estate of Harry Charlton Hind, of Manly, builder (No. 23,233), an account current, showing payment of the fees, charges, and expenses, and a balance of £63 3s. 6d. transferred to the credit of the joint estate.

Accounts current only in the following estates :—

No. 23,233. The separate estate of John Baker, of Manly, builder.

No. 23,234. Henry Albert Potts, of 70 Sturt-street, Randwick, and lately carrying on business at Tambourine Bay road, Longueville.

No. 23,264. Cyril McDonnell, late of 109 Pitt-street, and 350 Kent-street, Sydney, mercantile broker.

No. 23,267. Peter Andrew Donoghue, trading as "Sydney General Plumbing Co.," of 61 Kirton-road, Sydney, plumber.

No. 23,277. Roy Augustus Bennett, of Muttama, storekeeper.

No. 23,299. Leslie Gordon Tulk, of Murwillumbah, builder.

C. F. W. LLOYD,
Official Assignee.

182 Phillip-street, Sydney,
14th June, 1923.

4799 £1

In the Supreme Court of New South Wales.
IN BANKRUPTCY.
NOTICE TO CREDITORS.

ACCOUNTS with plans of distribution in the undermentioned estates, showing dividends as specified, are now filed in the office of the Registrar in Bankruptcy, Supreme Court Building, Elizabeth-street, Sydney, for the inspection of persons interested; and notice is hereby given that such accounts and plans will be submitted to the Court for confirmation on Monday, the 2nd July, 1923, if not previously objected to:—

Joseph Francis Anschau, of Charles-street, Parramatta (No. 22,673). a fourth account and third plan of distribution showing payment of a dividend of one-sixth of a penny in the £ on all proved concurrent claims.

John William MacLaurin Jackson, of Main-street, Eskbank, greengrocer and fruiterer (No. 22,839); a third account and plan of distribution showing payment of an equalising dividend of seven pence one half-penny in the £ on one concurrent claim, and a dividend of one shilling and seven pence in the £ on all proved concurrent claims.

Frederick William Nunn, of Liverpool (No. 22,873), a third account and plan of distribution showing payment of a dividend of ten pence three farthings in the £ on all proved concurrent claims.

Harry Roden, of 380 New South Head road, Rose Bay, grocer (No. 23,106), a second account and plan of distribution showing payment of an equalising dividend of one shilling in the £ on three claims, and a dividend of five pence seven-eighths of a penny in the £ on all proved concurrent claims.

Also accounts current only in the undermentioned estates:—

No. 22,733. Lewis Charles Gore Ormsby, of Wagga Wagga.
No. 23,136. James Joseph Smith and Frederick James Bradley, trading as Bradley & Co., of Wagga and Sydney, tailors.
No. 23,150. James McCarthy, of 30 Brown-street, Camperdown, master carrier.
No. 23,224. Cecil Eric Carley McKechnie, of Mendooran, farmer.
No. 23,231. Beatrice Charlotte Shaw, of Hampstead Flats, New South Head road, Edgecliffe.
No. 23,242. Daniel Payne, of Garryowen, near Millthorpe, farmer.
No. 23,268. John Joseph Patrick Farrell, of Somerset-street, Mosman, builder.
No. 23,272. Alfred Oscar McVicar, of Watson's Bay, soldier.
No. 23,275. Herbert Ryan, of High-street, Portland, labourer.
No. 23,281. James Henry Norman Browne, of Moxham-road, Northmead, plumber.

WILLIAM HARRINGTON PALMER,
Official Assignee.

47 Elizabeth-street, Sydney,
14th June, 1923.

4798 £1 5s.

In the Supreme Court of New South Wales.
No. 2,388 of 1923.

Between G. H. Horton & Co. Limited, plaintiff; and Mark Neville Gilbert and Cecil Arthur Allen, trading as Gilbert & Co., defendants.

WHEREAS an action has been commenced in this Court at the suit of the abovenamed G. H. Horton & Co. Limited against the abovenamed Mark Neville Gilbert and Cecil Arthur Allen, as co-partners carrying on business under the style or firm of "Gilbert & Co.," and no appearance has been entered for the said Cecil Arthur Allen in the said action, and he is alleged to be absent from the said jurisdiction: Notice is hereby given that unless the said Cecil Arthur Allen, or some person on his behalf, shall enter an appearance for the said Cecil Arthur Allen to the said action on or before the fourth day of July next, the said G. H. Horton & Co. Limited will cause an appearance to be entered for him in pursuance of the provisions of the Common Law Procedure Act, 1899, in that behalf, and will proceed in the said action as if the said Cecil Arthur Allen resided in Sydney and had appeared in person to the same.

Dated this fourteenth day of June, A.D. 1923.

W. H. DREW,
Plaintiff's Attorney,
115 Pitt-street, Sydney.

4828 17s. 6d.

In the Supreme Court of New South Wales.
IN EQUITY.
No. 608 of 1923.

In the matter of the Companies Act, 1899, and in the matter of N.S.W. Concrete Co. Limited.

NOTICE is hereby given that a petition for the winding-up of the abovenamed Company by the Court was, on the seventh day of of June, 1923, presented by the Commonwealth Portland Cement Company Limited, a Company duly incorporated and carrying on business at 4 O'Connell-street, Sydney, in the State of New South Wales, a creditor of N.S.W. Concrete Co. Limited; and that the said petition is directed to be heard before the Chief Judge in Equity on the twenty-sixth day of June, 1923, and any creditor or any contributory of the said Company desirous to oppose the making of an order for the winding-up of the said Company under the above Act, should appear at the time of hearing by himself or his Counsel for that purpose, and a copy of the petition will be furnished to any creditor or contributory of the said Company requiring the same by the undersigned, on payment of the regulated charge for the same.

B. KEITH COHEN AND WALKER,
Solicitors for Petitioner,
17 Martin-place, Sydney.

4763 15s.

LOST from Campsie 6th December, 1922,—One bay gelding, 11 hands, 6 years, one white hind foot, white circle on forehead, branded 7 over same brand near shoulder.

HENRY MOORE,
Shakespeare-street,
Campsie.

4753 4s.

LOST from Bankstown, 10th June,—One brown draught gelding, 7 years old, black point, star on forehead, branded ▷ on near cheek, H near shoulder, PR on near flank. One grey draught gelding, 8 years old, branded S6 near shoulder, scar on mouth.

T. DAWSON,
Roberts-road,
Bankstown.

4754 4s.

LOST,—Yellow bay gelding, black points, about 15 hands, white mark off back leg, branded S over bar near side.

T. SALTER,
Aberdare-street,
Kurri Kurri.

4768 4s.

STRAYED or stolen, on 7th June, from Dowling-street, Redfern,—A bay or brown draught gelding, aged, branded 156 near side neck, M (not sure), near shoulder, two hind feet white, rat tailed, white face.

M. McMAHON,
4 Dowling-street, Redfern.

4797 4s.

Impoundings.

*** *Poundkeepers are reminded that Advertisements of Impounded Stock are charged for at the rate of* ONE SHILLING FOR EACH ANIMAL DESCRIBED; *and no such Advertisement will be inserted in the Gazette unless accompanied by a remittance sufficient to cover the cost of insertion.*

BLAYNEY.—Impounded at Blayney, on the 2nd June, 1923, from Blayney Common, by common ranger; sum due at date of notice, £1 5s. 6d.—:

Yellow bullock, F and indescribable brand near rump; 5 years.

If not released, will be sold at this Pound at noon on the 21st June, 1923.

4742—1s. P. LUCK, Poundkeeper.

BOGGABRI.—Impounded at Boggabri, on the 27th May, 1923, from private lands by G. Morse; sum due at date of notice, 11s. 6d. each:—

Jersey cow, like JFL near rump, black shoulder and neck, 6 years.

Red cow, G near rump, two slits and piece out near ear, 5 years.

Dark-red steer, no brands visible, like V out bottom off ear.

If not released, will be sold at this Pound at noon on the 21st June, 1923.

4730—3s. J. AYTON, Poundkeeper.

CASTLE HILL.—Impounded at Castle Hill, on 31st May, 1923:—
Bay gelding, W near shoulder, aged, 15½ hands.
Brown gelding, B near shoulder, white hind feet, 14½ hands.
Bay mare, P S near shoulder, 14 hands.
If not released, will be sold at this Pound at noon on the 21st June, 1923.
4734—3s. G. MUIR, Poundkeeper.

COOTAMUNDRA.—Impounded at Cootamundra, on the 24th May, 1923, from Glenco, by Mrs. M. McCoullough; sum due at date of notice, 15s.:—
Red cow, ⊃ near hip, double notch under single notch top near ear, white tip tail.
Also, from Albert Park, by impounding officer:—
Brindle heifer, no brands visible, about 3 months.
Yellow and white bull calf, no brands visible, about 5 months.
If not released, will be sold according to Impounding Act.
4784—3s. A. ARMSTRONG, Poundkeeper.

CLYDESDALE.—Impounded at Clydesdale, on the 21st May, 1923, from Clydesdale, by Mr. H. J. Smith; sum due at date of notice, £2:—
Bay pony gelding like ⌒ over MB near arm, indistinct brand near thigh, black points, 4 years, 13 hands.
If not released, will be sold at this Pound at noon on the 21st June, 1923.
4729—1s. R. SMITH, Poundkeeper.

DRAKE.—Impounded at Drake, on 6th June, 1923, from Tabulam, by R. R. Barnes:—
Red baldy bullock, W over — over X near rump.
Spotted cow, blotched brand near loin, ∼ over H near ribs.
Roan bullock, like GW over S near rump.
Light-roan steer, ∪—∪ over H near rump.
Spotted bullock ○ off rump.
Spotted cow, HF over ∼ near rump; bull calf at foot.
Red steer, • • over HC near rump.
If not released, will be sold at this Pound at noon on the 21st June, 1923.
4743—7s. H. DOYLE, Poundkeeper.

LEETON.—Impounded at Leeton, on the 26th May, 1923, from Roads, by W.C. & I.C. ranger: advertisement delayed awaiting supposed owner to release; sum due at date of notice, £1 15s. 6d. each:—
White and red heifer, ♡ near rump, about 3 years.
Red and white heifer, ♡ near rump, about 3 years.
Jersey steer, like — over ∿∿ near rump, 1 year.
If not released, will be sold at this Pound at noon on the 21st June, 1923.
4774—3s. W. BOYLE, Poundkeeper.

LEICHHARDT.—Impounded at Leichhardt, on the 29th May, 1923, from Camperdown Park, Camperdown, by Mr. Edward Morris; sum due at date of notice set after each animal:—
Grey light draught gelding, flea-bitten, like △ near shoulder, shod, aged, about 16 hands; £2 15s.
Also, on 31st ultimo, from Layton-street, Camperdown, by same person:—
Black mare, like S G near shoulder, few white hairs on forehead, unshod, about 3 years, 15 hands; £2 2s. 6d.
If not released, will be sold according to Impounding Act.
4731—2s. J. FLACK, Poundkeeper.

MANLY.—Impounded at Manly, on the 8th June, 1923, from Pittwater-road, Deewhy, by J. B. Twaddell, impounding officer; sum due at date of notice set after each animal:—
Brindle heifer, like AR) conjoined near rump, 2 years; £1 6s
Black half-draught gelding, like Q V over 2 near shoulder, 8 years, 15 hands; £1 6s.
Also, on 10th instant, from Collingwood-street, by G. W. Woollett, impounding officer:—
Yellow and white Jersey cow, like I S near rump, horn broken, chain on neck, 4 years; 16s 6d.
Chestnut gelding, J HR over — near shoulder, white face, hind legs white, 6 years, 15 hands; 16s. 6d.
If not released, will be sold at this Pound at noon on the 21st June, 1923.
4782—4s. W. WILBOW, Poundkeeper.

MUSWELLBROOK.—Impounded at Muswellbrook, on the 9th June, 1923, from streets, by E. F. O'Neil, impounding officer; sum due at date of notice, 18s. each:—
Bay mare, Q near shoulder, blaze, hogged mane, hind feet white, about 5 years, 14¾ hands.
Brown gelding, branded live horse shoe near shoulder, aged, 15 hands.
If not released, will be sold at this Pound at noon on the 21st June, 1923.
4776—2s. E. COX, Poundkeeper.

ST. MARYS.—Impounded at St. Marys, on the 5th June, 1923, from Kings Bush, by L. Kerridge; sum due at date of notice, £1:—
Bay horse, star and snip, near hind foot white, aged, 15 hands.
If not released, will be sold at this Pound at noon on the 28th June, 1923.
4781—1s. S. LAMBERT, Poundkeeper.

ST. PETERS.—Impounded at St. Peters, on the 26th May, 1923, from King-street, St. Peters, by the impounding officer:—
Piebald gelding, ⌂ 2 near shoulder.
Chestnut pony gelding, like ⋀ near shoulder.
If not released, will be sold according to Impounding Act.
4732—2s. B. O'NEILL, Poundkeeper.

TENTERFIELD.—Impounded at Tenterfield, on 24th June, 1923, from Glenmore, by Mrs. M. Donaghey; sum due at date of notice, 17s. each:—
Hereford bull, like ⌒ over AE near rump, full ears, 4 or 5 years.
Also, on same date, from Four-mile, by W. Heffernan:—
Bay mare, Km over J near shoulder, hip down, aged.
If not released, will be sold at this Pound at noon on the 21st June, 1923.
4775—2s. J. ENGLAND, Poundkeeper.

CONTENTS.

	PAGE
Proclamations	2665
Local Government Act, 1919—Notices under	2673
Appointments, &c.	2675
Government Notices	2676
Police Sale—Unclaimed Property	2689
Court Notice	2689, 2695
Navigation Act, 1901—Applications for Position	2689
Industrial Notice	2689
New South Wales Board of Trade—Notice under	2690
Government Railways and Tramways—By-law	2693
Salaries Committees—Notice under	2695
Oyster Culture Leases	2695
Cattle Slaughtering and Diseased Animals and Meat Act, 1902	2695
Water Act, 1912—Notices under	2696
Notices under Real Property Act	2698
Officiating Ministers—Notices respecting	2698
Legally Qualified Medical Practitioners	2699
Notice to Lay Service Pipes, &c.	2700
Tenders	2703
Pastures Protection Act, 1912—Sheep Brands and Marks	2705
Mines Department Notices	2713
Lands Department Notices	2717
Forestry Notice	2748
Private Advertisements	2749
Impoundings	2762

SYDNEY:
Printed and Published by Alfred James Kent, Acting Government Printer, 15th June, 1923.



SUPPLEMENT

TO THE

Government Gazette

OF THE STATE OF

NEW SOUTH WALES.

PUBLISHED BY AUTHORITY.

[REGISTERED AT THE GENERAL POST OFFICE, SYDNEY, FOR TRANSMISSION BY POST AS A NEWSPAPER.]

No. 70.] FRIDAY, 15 JUNE. [1923.

SPECIAL GAZETTE UNDER THE "PUBLIC SERVICE ACT, 1902."

APPOINTMENTS.

HIS Excellency the Governor, with the advice of the Executive Council, and upon the recommendation of the Public Service Board, has approved of the following appointments:—

COLONIAL TREASURER'S DEPARTMENT.

Mr. Ernest William Moroney, Deputy Shipping Master, Newcastle, to be Clerk, Newcastle Branch, Harbour and Tonnage Rates Act Administration, Department of Navigation,—as from 16th May, 1923.

CHIEF SECRETARY'S DEPARTMENT AND OFFICE OF THE MINISTER OF PUBLIC HEALTH.

Mr. John Clement Molloy to be Clerk, Coast Hospital, Office of the Director-General of Public Health,—from 1st May, 1923.

Messrs. Alfred Dudley Charker Lees and Edward William Linder to be Junior Clerks, Department of Audit (confirmation).

Mr. James Ringland to be Clerk and Inspector, Dental Board, on probation for six months,—from 1st May, 1923.

Mr. Jesse Francis Poole, Master in Lunacy's Office, to be Messenger and Record Attendant in the Office mentioned,—from 30th June, 1923.

Mr. Vincent Luke Delaney to be Junior Clerk, Department of Mental Hospitals, on probation for twelve months,—from 4th April, 1923.

Mr. Walter Holmes, Senior Messenger, to be Chief Messenger, Chief Secretary's Office, vice Mr. R. Hannan, on leave prior to retirement,—from 5th April, 1923.

Miss Eleanor Theresa Slatter to be Nurse, Liverpool State Hospital and Asylum, Office of the Director-General of Public Health, on probation for six months,—from 1st May, 1923.

DEPARTMENT OF AGRICULTURE.

Mr. Harold Dight Barlow to be Senior Dairy Instructor, on probation for six months,—to take effect from 1st March, 1923.

Mr. Launcelot John Green to be Assistant Experimentalist,—as from 30th May, 1923 (confirmation).

Mr. Lindsay Claude White, to be Junior Clerk,—as from 30th May, 1923 (confirmation).

Mr. Robert Ewing Cook to be Junior Clerk, on probation for twelve months,—to take effect from 20th April, 1923.

Miss Mary Cecilia Barrett to be Shorthand-writer and Typiste,—to take effect from 17th April, 1923.

Mr. Philip Waller to be Dairy Instructor, on probation for six months,—to take effect from 18th September, 1922 (in lieu of notice published in Supplement to Government Gazette No. 43 of 6th April, 1923).

DEPARTMENT OF PUBLIC WORKS.

Mr. James Burrows Dalton, Examiner, as Officer-in-Charge, Head Office Accounts, Department of Public Works,—from 13th May, 1923.

Mr. Douglas Howard Macmullan, Clerk, as Senior Clerk, Pay Branch, Department of Public Works, —from 13th May, 1923.

Mr. Thomas Robert Vaughan Hughes, Clerk, as Senior Clerk, Wollongong, Department of Public Works,—from 13th May, 1923.

Mr. Thomas Davis, Clerk, as Senior Clerk, Book-keeping Branch, Department of Public Works,—from 13th May, 1923.

Mr. Archibald John Fleming, Clerk, as Senior Clerk, Stores Branch, Department of Public Works,—from 13th May, 1923.

Mr. Henry Gould, Clerk, as Senior Clerk, Examining Branch, Department of Public Works,—from 13th May, 1923.

Mr. Edward Boxer Mowle, Clerk, as Inspector, Accounts Branch, Department of Public Works, —from 13th May, 1923.

Mr. George Vincent Bourke, Shipping Clerk (Clerical Division), to be Traffic Officer (General Division), Department of Public Works,—from 1st June, 1923.

Mr. Charles Edwyn Lewis to be Engineering Draftsman, Department of Public Works, on probation for six months,—from 1st May, 1923.

Mr. David Lomas Davidson, to be Surveyor, Department of Public Works, on probation for six months,—from 1st June, 1923.

Mr. John McIntosh, Seaman, to be Coxswain, Dredge Service, Department of Public Works,—to take effect from 4th May, 1923.

DEPARTMENT OF LANDS.

Stephen Ramsay Beatty, Esquire, District Surveyor for the Land Districts of Dungog, Gloucester, Gosford, Maitland, Muswellbrook, Newcastle, Scone, Singleton, and Taree, to be Emergency District Surveyor for the said Land Districts,—from 21st May, 1923 (Minl. 1923-3,214).

Ernest John Hunter Bishop, Esquire, Senior Surveyor, Land Board Office, Maitland, to be Acting District Surveyor for the Land Districts of Dungog, Gloucester, Gosford, Maitland, Muswellbrook, Newcastle, Scone, Singleton, and Taree,—from 21st May, 1923 (Minl. 1923-3,214).

John Bush, Esquire, Chief Clerk, to be Emergency Chief Clerk,—from 1st June, 1923 (Minl. 1923-3,102).

William Joseph Lawrence, Esquire, Acting Chief Clerk, to be Chief Clerk,—from 1st June, 1923 (Minl. 1923-3,102).

Mr. Alan Lindsay Lane, Junior Clerk, Land Board Office, Wagga Wagga,—from 1st January, 1922 (confirmation) (Minl. 1923-3,101).

DEPARTMENT OF MINES.

Mr. Errol Clifford Franklin, on probation for twelve months, as Junior Clerk, Explosives Department, Department of Mines,—such appointment to take effect from the 25th April, 1923 (Ms. 1923-2,912-362).

WESTERN LAND BOARD OFFICE.

Mr. Eric Arthur Nelson to be Cadet Draftsman, Western Land Board Office, on probation for twelve months,—from the 19th March, 1923.

DEPARTMENT OF THE ATTORNEY-GENERAL AND OF JUSTICE.

Mr. Alfred Sidaway, Warden's Clerk, Mining Registrar and Officer appointed to issue Miners' Rights and Business Licenses, Glen Innes, Department of Mines, to be a Clerk in the Petty Sessions Branch of this Department,—from 1st June, 1923.

The undermentioned persons to be Junior Clerks, on probation for twelve months, Petty Sessions Branch of this Department,—from dates specified:—

Mr. Simpson Wallace Ramsay,—from 9th April, 1923.

Mr. Marcus Claude Thorpe,—from 6th June, 1923.

Mr. Stanley Doyle Lewis,—from 21st May, 1923.

Mr. Thomas Edward Rummery,—from 22nd May, 1923.

Mr. Thomas Greenwood Hird to be Junior Clerk, on probation for twelve months, Registrar-General's Department,—from 13th May, 1923.

HIS Excellency the Governor, with the advice of the Executive Council, has approved of the following appointments:—

Mr. Arthur Charles McDonald, Acting Crown Land Agent, Molong, to act also as Clerk of Petty Sessions there, during the absence of Mr. A. H. Stillwell, on leave; also to act as District Registrar in Bankruptcy at Molong (to act only at such times as the Police Magistrate is unable to perform the duty), and Registrar of Births, Deaths, and Marriages for the District of Molong at Molong,—from 30th May, 1923.

DEPARTMENT OF EDUCATION.

Miss Gladis Elizabeth Southwell to be Teacher of Dressmaking, on probation for six months, Technical Education Branch.

DEPARTMENT OF MINES.

Mr. James Daniel Walker, Clerk of Petty Sessions, as Warden's Clerk, Mining Registrar, and officer authorised to issue miners' rights and business licenses at Bathurst,—such appointment to take effect from the 1st June, 1923 (Ms. 1923-2,842-102).

CHARLES W. OAKES, Acting Premier.

RESIGNATIONS.

DEPARTMENT OF EDUCATION.

HIS Excellency the Governor, with the advice of the Executive Council, has approved of the acceptance of the resignations of the undermentioned teachers, from the schools and positions specified.

Miss Ivy Moffett, Myall Upper, Teacher, 28th February, 1923; Mrs. Mary Hall, Gladesville, Needlework Teacher, 28th February, 1923; Mr. John Brown, Tom's Lagoon, Teacher, 4th March, 1923; Miss Lizzie Curwood, Maitland East, Assistant, 31st December, 1922; Miss Annie Hayter, Mount Olive Aborigines; Teacher, 31st January, 1923; Miss Daphne Thompson, Peak Hill, Junior Assistant, 31st December, 1922; Miss Mary Wilson, Yarrangong, Teacher, 31st December, 1922; Miss Mabel Harrison, Bogan Gate, Assistant, 28th February, 1923; Miss Edith Moore, Cessnock, Ex-student, 23rd February, 1923; Miss Dorothy Ritchie, Boolaroo, Assistant, 28th February, 1923; Miss Eileen Sweeney, Ariah Park; Assistant, 28th February, 1923; Miss Hilda Broome, North Sydney High, Assistant Mistress, 28th February, 1923; Mrs. Ethel Catmur, Cowra, Assistant, 28th February, 1923; Miss Dorothy Coombes, Albury High, Ex-student, 28th February, 1923; Miss Marjorie Fitzpatrick, Inverell, Ex-student, 28th February, 1923; Miss Myrtle Hennessy, Barnsley, Ex-student, 28th February, 1923; Miss Louise Mallett, Armidale, Assistant, 28th February, 1923; Miss Hilda Porter, Canterbury, Ex-student, 28th February, 1923; Miss Emily Saunders, West Kempsey, Ex-student, 28th February, 1923; Miss Milly Suters, Correspondence School, No. 1, Assistant, 28th February, 1923; Miss Louisa Williams, Inverell, Ex-student, 28th February, 1923; Miss Cecilia Byrne, Millthorpe, Assistant, 28th February, 1923; Miss Elsie Glenn, Lockhart, Assistant, 28th February, 1923; Miss Winifred Jurd, Auburn, Assistant, 28th February, 1923; Miss Olive Leake, Bowraville, Assistant, 28th February, 1923; Miss Jessie Leslie, Lockhart, Ex-student, 28th February, 1923; Miss Rosina Marsh, Cooma, Ex-student, 28th February, 1923; Miss Chrissie McRae, Australia-street, Assistant, 28th February, 1923; Miss Vera Playford, Abermain, Assistant, 28th February, 1923; Miss Ethel Robinson, Hurstville, First Assistant, 23rd February, 1923; Miss Irene Ryman, Granville, Ex-student, 28th February, 1923; Miss Mary Ward, Leichhardt, Junior Teacher, 28th February, 1923; Miss Florence Yansen, Guildford, Assistant, 28th February, 1923; Miss Eileen White, Parramatta, Ex-student, 31st December, 1922; Miss Marion MacKenzie, Matong, Junior Assistant, 28th February, 1923; Mr. Alwyn Tonking, Orange High, Assistant Master, 21st May, 1923; Miss Margaret Brooks, Goulburn, Assistant, 28th February, 1923; Miss Ethel Ellicott, Moree, Assistant, 28th February, 1923; Mr. William Logan, Cessnock Intermediate High, Manual Training Teacher, 28th February, 1923; Miss Elizabeth Murray, Kincumber, Assistant, 28th February, 1923; Miss Audrey Palmer, Eltham, Junior Assistant, 31st March, 1923; Miss Elva Ward, Weston, Teacher of Needlework, 16th March, 1923; Miss Nina Hodgson, Adamstown, Teacher of Hygiene, 2nd March, 1923; Miss Elsie Sandridge, Morpeth, Ex-student, 16th March, 1923; Mr. Roy Warwick, Moonee, Teacher, 31st March, 1923; Mr. Cyril Yarwood, Newcastle High, Assistant Master, 31st

March, 1923; Miss Marcella Gardner, Goulburn, Assistant Mistress, 31st March, 1923, Miss Una Patterson, Gulargambone, Junior Teacher, 31st March, 1923; Miss Thelma Cameron, Bona Vista, Teacher, 31st March, 1923; Mr. Leonard Case, Cessnock Intermediate High, Assistant, 31st March, 1923; Miss Edith Collett, Barraba, Assistant, 31st March, 1923; Mr. Ronald Connolly, Oura Village, Teacher, 31st March, 1923; Miss Barbara Grieve, Dumbleton, Assistant, 23rd March, 1923; Miss Eileen Houston, Newcastle South, Assistant, 22nd March, 1923; Miss Vera Howell, Crouchdale, Teacher, 31st March, 1923; Miss Isabella Lorimer, Waverley, Assistant, 31st March, 1923; Miss Eileen Magee, Annandale North, Assistant, 31st March, 1923; Mr. Percival Murray, Gobbagaula, Teacher, 31st March, 1923; Mrs. Effie McGrath, Manilla, Assistant, 31st March, 1923; Miss Ellie Neone, Forest Lodge, Assistant, 31st March, 1923; Mrs Ida Tucker, Forest Lodge, Teacher of Needlework, 31st March, 1923; Miss Maud Walker, Quirindi, Assistant, 31st March, 1923; Miss Mary Parker, Glebe, Ex-student, 31st March, 1923; Miss Ethel Alexander, Milson's Point, Assistant, 31st March, 1923; Miss Louie Allan, Wangat, Assistant, 31st March, 1923; Miss Doris Dickson, Blaxland's Ridge, Assistant, 31st March, 1923; Miss Norma Lanagan, Greta, Assistant, 31st March, 1923; Miss Ivy MacBeth, Wentworthville, Assistant, 31st March, 1923; Miss Clarice Quarmby, Mount Hunter, Assistant, 16th March, 1923; Miss Annie Robinson, Botobolar Upper, Teacher, 31st March, 1923; Miss Valerie Wiseman, Narromine, Assistant, 31st March, 1923; Miss Bertha Andrew, Parramatta, Ex-student, 31st March, 1923; Miss Elsie Kneipp, Tingha, Assistant, 31st March, 1923; Mrs. Helen Burke, Deniliquin, Assistant, 31st March, 1923; Mrs. Janet Pitt, Ulmarra, Assistant, 31st March, 1923; Miss Eileen Armstrong, Macksville, Ex-student, 30th April, 1923; Mrs. Selina Charker, Glebe, Assistant, 30th April, 1923; Miss Isabelle Cleghorn, Temora, Assistant, 30th April, 1923; Mr. Clyde Graham, Bulga, Teacher, 30th April, 1923; Miss Una Hedderman, Marrickville West, Assistant, 30th April, 1923; Miss Ellen Henry, Balmain, Assistant, 30th April, 1923; Miss May Jackson, Muswellbrook, Assistant, 30th April, 1923; Miss Isabel Spencer, Auburn, Assistant, 19th April, 1923; Mr. Arthur Bambridge, Bulli, Assistant, 31st March, 1923; Miss Mildred De Plater, Grenfell, Ex-student, 30th April, 1923; Miss Ysabel Ferguson, Lawson, Assistant, 30th April, 1923; Miss Dulcie Hall, Cootamundra, Assistant, 30th April, 1923; Miss Mary Purser, Parramatta, Assistant, 18th May, 1923; Mrs. Edna Dunn, Blackheath, Assistant, 16th February, 1923; Mrs. Lilla Burrows, Dudley, Assistant, 28th February, 1923.

THE following resignations from the Public Service are hereby notified, the last day of service being indicated within brackets:—

DEPARTMENT OF EDUCATION

Miss Una Kingsford, Assistant Teacher, Intermediate High School, Canterbury [31st July, 1923].

Mr. Thomas Findlay Mackenzie, Assistant Teacher, Public School, Armidale [31st December, 1922].

DEPARTMENT OF LANDS.

Miss Alma Pretoria Turner, Junior Clerk, Sales Registration Branch, Head Office [24th May, 1923] (Minl. 1923-3,213).

Mr. Joseph Bales, Clerk, Returned Soldiers' Settlement Branch [29th June, 1923].

DEPARTMENT OF AGRICULTURE.

Mr. William Webster, Assistant Sheep and Wool Instructor (on probation) [25th March, 1923].

DEPARTMENT OF LOCAL GOVERNMENT.

Miss Elsie Maude MacPhail, Shorthand-writer and Typist—[1st June, 1923 (midday)].

CHARLES W. OAKES, Acting Premier.

RETIREMENTS.

THE following retirements from the Public Service are hereby notified, the section of the Public Service Act, 1902, under which the retirements were effected and the last day of service being indicated within brackets:—

DEPARTMENT OF THE ATTORNEY-GENERAL AND OF JUSTICE.

Walter Joseph Fitzgerald, Clerk, Registrar-General's Department [section 66 (1)—26th July, 1923].

COLONIAL TREASURER'S DEPARTMENT.

Mr. William James Watson, Launch Driver, Newcastle, Department of Navigation [section 66 (1)—30th June, 1923].

DEPARTMENT OF EDUCATION.

Mr. John William Hobbs, Teacher, Public School, Erskineville [section 63—11th June, 1923].

(To be in lieu of notification published in the Government Gazette of 16th March, 1923, No. 34, page 1534.)

Mr. Charles James Wilkins Friend, Senior Inspector of Schools [section 67—21st September, 1924].

Mr. Gabriel Barthelemy, Teacher, Public School, Ardglen [section 66 (3)—25th January, 1924].

CHARLES W. OAKES, Acting Premier.

PUBLIC SERVICE NOTICE.

THE Public Service Board invite applications for the following positions. Application should be made on a form for the purpose, obtainable at the office of the Board, 39 Hunter-street, Sydney, or from Clerks of Petty Sessions in country districts, and should reach the undersigned not later than the dates specified. Salaries other than those at daily, hourly, or weekly rates will be subject to the deductions provided by the Superannuation Act, 1916. Notice of the filling of these positions will appear in these columns at a later date:—

18th June, 1923.

Assistant Medical Officer (male), Bureau of Medical Inspection, Broken Hill. Pay, inclusive of living allowance, to be at the weekly equivalent of £600 per annum. Applicants must be registered medical practitioners. The duties of the position, which will be carried out under the direction of the Medical Officer-in-Charge of the Bureau, comprise the conduct of medical examinations of mine workers, and of applicants for employment at the Broken Hill mines, including radiographic examinations. No private practice allowed. Employment will be in terms of section 44 of the Public Service Act, 1902, and section 3 of the Amending Act, 1903.

Teacher of Art (part-time), West Maitland Trades School, Department of Public Instruction. Pay, 8s. per hour for five hours (two days) weekly. Applicants must have had a sound technical training, and be qualified to give instruction in accordance with the Syllabus of the Sydney Technical College. Employment will be in terms of section 44 of the Public Service Act, 1902, and section 3 of the Amending Act, 1903.

21st June, 1923.

Department of Agriculture.

Laboratory Assistant, Glenfield Veterinary Experiment Farm. Pay, 16s. per day. Duties: Preparation of media and of specimens for examination; photography, &c. Applicants must have had laboratory training, preferably in a bacteriological or pathological laboratory, and experience in the handling of animals. Full particulars of previous experience to be submitted. Employment will be in terms of section 44 of the Public Service Act, 1902, and section 3 of the Amending Act, 1903.

2nd July, 1923.

Junior Assistant Engineer, Department of Public Works. Commencing pay, weekly equivalent of £228 per annum. Applicants must have had:—

(a) University or College training, with distinction, and

(b) practical training in the field, in connection with hydro-electric schemes.

They must be able to carry out investigations, prepare plans, estimates and calculations of hydraulic power available, under supervision. Employment will be in terms of section 44 of the Public Service Act, 1902, and section 3 of the Amending Act, 1903.

T. S. CHAMPION, Secretary.

PUBLIC SERVICE NOTICE.

THE Public Service Board hereby notify that a Grade Test, under the provisions of Public Service Regulation 119, will be held on 24th and 26th July, 1923. Applications to attend the examination may be obtained at the office of the Public Service Board. They must be forwarded in time to reach the Board not later than the 18th June, 1923. Applications received after that date will not be accepted.

T. S. CHAMPION, Secretary.

PUBLIC SERVICE NOTICE.

THE Public Service Board invite applications for the following position. Application should be made on a form for the purpose, obtainable at the Office of the Board, 39 Hunter-street, Sydney, or from Clerks of Petty Sessions in country districts, and should reach the undersigned not later than the date specified.

26th June, 1923.

Temporary Boy Messengers, 14 years of age. Pay, £1 0s. 3d. per week.

T. S. CHAMPION, Secretary.

SYDNEY:
Printed and published by Alfred James Kent, Acting Government Printer, Phillip-street, 15th June, 1923.
[Price, 6d.]

Government Gazette

OF THE STATE OF

NEW SOUTH WALES.

PUBLISHED BY AUTHORITY.

[REGISTERED AT THE GENERAL POST OFFICE, SYDNEY, FOR TRANSMISSION BY POST AS A NEWSPAPER.]

No. 71.] FRIDAY, 22 JUNE. [1923.

LOCAL GOVERNMENT ACTS, 1919-1922.

JERILDERIE WATER SUPPLY—COMPLETION OF OVERSHOT WEIR.

NOTIFICATION.

(L.S.)

W. E. DAVIDSON,
Governor.

I, Sir WALTER EDWARD DAVIDSON, Governor of the State of New South Wales, in the Commonwealth of Australia, with the advice of the Executive Council, do hereby notify the completion of the works described in the Schedule, and that the Council of the Shire of Jerilderie is charged with the care and management of such works.

[W. 1923-1,883]

Signed and sealed at Sydney, this thirteenth day of June, 1923.

By His Excellency's Command,
FRANK A. CHAFFEY.

GOD SAVE THE KING!

SCHEDULE.

A reinforced concrete overshot weir situated in the bywash of Cape Bridge dam, on Billabong Creek, in travelling stock reserve No. 14,387, parishes of Jerilderie North and Jerilderie South, county of Urana.

The above to include all works carried out under Water Supply Contract No. 18 21/22. [7420]

LOCAL GOVERNMENT ACTS, 1919-1922.

EAST ORANGE SEWERAGE—INTEREST PAYABLE.

NOTIFICATION.

(L.S.)

W. E. DAVIDSON,
Governor.

THE Minister for Public Works having certified that the amount actually expended upon works of sewerage for the town of Orange, together with interest at five and one-half per centum, calculated up to and including the second day of February, one thousand nine hundred and twenty-three, is the sum of twenty-one thousand one hundred and eighteen pounds three shillings and two pence: Now, I, Sir WALTER EDWARD DAVIDSON, Governor of the State of New South Wales, in the Commonwealth of Australia, with the advice of the Executive Council, do hereby notify that the sums payable by the Council of the Municipality of Orange at the end of the current half-year is four hundred and seventy pounds nineteen shillings and threepence, and at the end of each half-year thereafter five hundred and eighty pounds fifteen shillings.

[S. 1923-112]

Signed and sealed at Sydney, this twentieth day of June, 1923.

By His Excellency's Command,
R. T. BALL.

[7321] GOD SAVE THE KING!

NOTIFICATION OF APPROPRIATION OF LAND FOR RAILWAY PURPOSES UNDER THE PUBLIC WORKS ACT, 1912.

WHEREAS the Railway Commissioners for New South Wales are desirous of acquiring the land referred to in the Schedule hereto for the purpose of maintaining the traffic on the existing line of railway between Sydney and Wallangarra, by provision of Railway Powder Magazine at Fassifern, which work appears to the Commissioners necessary, and is such work as the Commissioners are authorised to carry out pursuant to the Government Railways Act, 1912, as amended by the Government Railways (Amendment) Act, 1916, and it is estimated that the cost of completing such work will not exceed the sum of £20,000: And whereas the said land is, in my opinion, required for carrying out the said work: Now, therefore, I, the Governor, with the advice of the Executive Council, in pursuance of the Public Works Act, 1912, do hereby direct that the said work shall be carried out under the Public Works Act, 1912, by the said Commissioners, who, in respect of the said work, I hereby declare shall be deemed to be the Constructing Authority; and in further pursuance of the provisions of the said Act, I do hereby direct that the said land may be acquired and taken for the purposes aforesaid under the provisions contained in Division 1 of Part V of the said Act; and I do declare by this notification to be published in the Government Gazette and in one or more newspapers published or circulated in the Police District wherein the said is situate, that the Crown Lands comprised within the description set forth in the Schedule hereto has been appropriated for the public purpose hereinbefore expressed, and I declare that the following is the Schedule of land hereinbefore referred to:—

SCHEDULE.

All that piece of land situate in the parish of Awaba county of Northumberland and State of New South Wales being part of portion 63 Reserve No. 106 for public purposes notified 1881 Commencing at a point on the south-western side of a road 100 links wide between portions 59 and 63 distant north 62 degrees 18¼ minutes west 370 links from the northernmost corner of small portion 234 thence bounded on the south-east by a line bearing south 43 degrees 20 minutes west 200 links thence on the south-west by a line bearing north 46 degrees 40 minutes west 100 links thence on the north-east by a line bearing north 43 degrees 20 minutes east 200 links and thence on the north-east by part of the south-western side of the road 100 links wide aforesaid bearing south 46 degrees 40 minutes east 100 links to the point of commencement and containing about 32 perches.

Signed at Sydney, this thirtieth day of May, 1923.

W. E. DAVIDSON,
Governor.

By His Excellency's Command,
R. T. BALL.

[7721] GOD SAVE THE KING!

PROCLAMATION.

(L.S.)
W. E. DAVIDSON,
Governor. 20th June, 1923.

WHEREAS by a Proclamation heretofore made in that behalf, Courts of Quarter Sessions were appointed to be held—

At Parramatta, on Monday, the 1st October, 1923; and

At Dubbo, on Tuesday, the 25th September, 1923.

And whereas it is expedient to alter the same: Now, therefore, I, Sir Walter Edward Davidson, the Governor of the State of New South Wales and its Dependencies, in the Commonwealth of Australia, with the advice of the Executive Council, and in pursuance of the power and authority in that behalf in me vested, do, by this my Proclamation, hereby appoint Courts of Quarter Sessions to be held—

At Parramatta, on Monday, the 24th September, 1923; and

At Dubbo, on Tuesday, the 2nd October, 1923;

in lieu of the days fixed by the aforesaid Proclamation, of which all persons concerned are hereby required to take notice.

By His Excellency's Command,
ALBERT BRUNTNELL.

[7601] GOD SAVE THE KING!

BANKS AND BANK HOLIDAYS ACT, 1912.

PROCLAMATION.

(L.S.)
W. E. DAVIDSON,
Governor.

THE following days and dates are hereby appointed to be observed as Public Holidays in the localities hereunder:—

Monday, 2nd July, 1923—Balranald Municipality.
Tuesday, 3rd July, 1923—Balranald Municipality.
Thursday, 5th July, 1923—Nyngan Municipality.
Wednesday, 18th July, 1923—Wentworth Municipality.
Thursday, 19th July, 1923—Grafton, South Grafton, Ulmarra, and Maclean Municipalities.
Wednesday, 29th August, 1923—Wagga Wagga Municipality, Lockhart, Mitchell, and Tumbarumba Shires.

Signed and sealed at Sydney, this twentieth day of June, 1923.

By His Excellency's Command,
J. C. L. FITZPATRICK.

[7775] GOD SAVE THE KING!

METROPOLITAN TRAFFIC ACT, 1900.

PROCLAMATION.

(L.S.)
W. E. DAVIDSON,
Governor.

I, Sir Walter Edward Davidson, the Governor of the State of New South Wales and its Dependencies, in the Commonwealth of Australia, with the advice of the Executive Council, do hereby appoint that the provisions of the Metropolitan Traffic Act, 1900, shall apply to and be in force in the Municipality of Eastwood.

Signed and sealed at Sydney, this fifteenth day of June, 1923.

By His Excellency's Command,
E. H. FARRAR.

[7587] GOD SAVE THE KING!

FISHERIES ACT, 1902, AND FISHERIES (AMENDMENT) ACT, 1910.

PROCLAMATION.

(L.S.)
W. E. DAVIDSON,
Governor.

THE taking of oysters from the area specified in the Schedule hereto is prohibited for a period of three years, from the 9th July, 1923.

Signed and sealed at Sydney, this twentieth day of June, in the year 1923.

By His Excellency's Command,
J. C. L. FITZPATRICK.

GOD SAVE THE KING!

SCHEDULE.

County of Cumberland. The whole of the foreshores and the waters of that portion of Port Jackson together with all its arms inlets bays tributaries and creeks (including Parramatta and Lane Cove Rivers and tributaries) lying to the west of a line drawn north-north-easterly from Bennelong Point (Fort Macquarie) to Kiarabilli (Kirribilli) Point. [7590]

LOCAL GOVERNMENT ACT, 1919.

PROCLAMATION.

(L.S.)
W. E. DAVIDSON,
Governor. 13th June, 1923.

ORDINANCE No. 68, respecting "Cemeteries and Burials," is hereby applied to that part of the Rylstone Shire known as the "Rylstone Cemetery."

By His Excellency's Command,
J. C. L. FITZPATRICK.

[7165] GOD SAVE THE KING!

LOCAL GOVERNMENT ACT, 1919.

PROCLAMATION.

(L.S.)

W. E. DAVIDSON,
Governor.

13th June, 1923.

ORDINANCE No. 61, respecting "Public Collections," is hereby applied to Greta Municipality.

By His Excellency's Command,
J. C. L. FITZPATRICK.

[7476] GOD SAVE THE KING!

LOCAL GOVERNMENT ACT, 1919.

PROCLAMATION.

(L.S.)

W. E. DAVIDSON,
Governor.

I, Sir Walter Edward Davidson, the Governor of the State of New South Wales, with the advice of the Executive Council, in pursuance of the Local Government Act, 1919, do hereby alter the boundaries of Kandos Urban Area, within Rylstone Shire, as declared by Proclamation in the Government Gazette of 3rd December, 1920, by adding to the said Urban Area sections 1 and 2 of subdivision of part of portion 155, parish of Rylstone, county of Roxburgh; and sections 1 and 2 of subdivision of part of portion 63 of the aforesaid parish and county, so that the boundaries of the aforesaid Urban Area shall be as set out in the Schedule hereto.

Signed and sealed at Sydney, this thirteenth day of June, 1923.

By His Excellency's Command,
J. C. L. FITZPATRICK.

GOD SAVE THE KING!

SCHEDULE.

Parish of Rylstone, county of Roxburgh: Commencing at the north-eastern corner of portion 179; and bounded thence by the northern boundary of that portion westerly; by a line south-westerly to the south-eastern corner of portion 126; by part of the southern boundary of that portion to a point in the northerly prolongation of the eastern boundary of portion 29, parish of Wells, county of Roxburgh; by that prolongation and the eastern boundary of the said portion 29 and of portion 28 southerly to the north-western corner of portion 70, parish of Rylstone; by the western boundary of that portion, part of the northern, the western, and the southern boundaries of portion 75, parish of Rylstone, to a north-western boundary of the land occupied by the Great Western Railway; by a line south-easterly to the western extremity of the northern boundary of portion 176; by the northern boundary of that portion easterly to the western boundary of portion 152; by part of that boundary, its extension northerly to the south-eastern corner of portion 143; by the eastern boundary of that portion and part of the eastern boundary of portion 44, the southern and eastern boundaries of portion 153, a line northerly to the southern boundary of portion 141, part of the southern, the eastern, and the northern boundary of that portion, part of the eastern boundary of portion 116, northerly to the southern boundary of portion 51; by parts of the southern and eastern boundaries of that portion, and the southern boundaries of lots 1 to 8, section 1, easterly to the south-eastern corner of the said lot 8; by the eastern boundary of that lot, a line, and the eastern boundary of lot 5, section 2; by the northern boundary of that lot, lots 4, 3, and 1 of the said section 2 westerly; by part of the eastern boundary of lot 1, section 11, northerly, its northern boundary and a line westerly, to the north-eastern corner of lot 1, section 12; by a line, the eastern boundaries of lots 2, 3, 4 and 5, section 2, northerly; by the northern boundary of the said lot 5, a line, and the northern boundaries of lots 16, 11, 10, 9, 8, 7, 6, 5, 4, 3, and 2, section 1, and a line westerly to the south-western boundary of land occupied by the Great Western Railway; by part of that boundary south-westerly to a point in the easterly prolongation of the northern boundary of portion 179 aforesaid; and thence by that prolongation westerly, to the point of commencement. [7322]

LOCAL GOVERNMENT ACT, 1919.

PROCLAMATION.

(L.S.)

W. E. DAVIDSON,
Governor.

13th June, 1923.

AN alteration is hereby proclaimed in the division into Ridings of the Culcairn Shire, as notified in the Government Gazette No. 161 of 16th May, 1906, such alteration being consequential upon the transfer of part of Culcairn Shire to Urana Shire, as proclaimed in Government Gazette of this day's date. The alteration now made is to exclude from "A" Riding of the said Culcairn Shire the land so transferred to Urana Shire, so that the Ridings of the Culcairn Shire shall be as described in the Schedule hereto.

By His Excellency's Command,
J. C. L. FITZPATRICK.

GOD SAVE THE KING!

SCHEDULE.

Ridings of Culcairn Shire.

"A"

(As altered consequentially upon the transfer of part of Culcairn Shire to Urana Shire.)

Commencing on the western boundary of the shire at its intersection with Billabong Creek; and bounded thence by that creek upwards by the western boundary of the parish of Stitt, county of Hume, northerly; by the road from Howlong to Wagga Wagga north-easterly to the northern boundary of the parish of Stitt aforesaid; by that boundary and the northern boundary of the parish of Round Hill generally easterly; by the Great Southern Railway line north-westerly to the northern boundary of the shire; and by northern and western boundaries of the shire westerly and southerly, to the point of commencement.

"B."

(As notified in Government Gazette No. 161 of 16th May, 1906.)

"C."

(As notified in Government Gazette No. 161 of 16th May, 1906.)

[6521]

LOCAL GOVERNMENT ACT, 1919.

PROCLAMATION.

(L.S.)

W. E. DAVIDSON,
Governor.

13th June, 1923.

AN alteration is hereby proclaimed in the division into Ridings of Urana Shire, as notified in the Government Gazette No. 161 of 16th May, 1906, such alteration being consequential upon the transfer of parts of Lockhart Shire, and part of Culcairn Shire to Urana Shire, and parts of Urana Shire to Lockhart Shire, as proclaimed in Government Gazette of this day's date. The alteration now made is to exclude from "B" Riding of the said Urana Shire the land so transferred to Lockhart Shire, to include in "B" Riding of the said Urana Shire one part of the land so transferred from Lockhart Shire, and to include in "C" Riding of the said Urana Shire the other part of the land so transferred from Lockhart Shire, and the land so transferred from Culcairn Shire so that the Ridings of the Urana Shire shall be as described in the Schedule hereto.

By His Excellency's Command,
J. C. L. FITZPATRICK.

GOD SAVE THE KING!

SCHEDULE.

Ridings of Urana Shire.

"A"

(As notified in Government Gazette No. 161 of 16th May, 1906.)

"B."

(As altered consequentially upon the transfer of part of Urana Shire to Lockhart Shire, and part of Lockhart Shire to Urana Shire.)

Commencing on the northern boundary of the shire where Colombo Creek crosses that boundary; and bounded thence by that creek downwards to the northernmost corner of portion 124, parish of Widgiewa,

county of Urana; by the north-eastern boundary of that portion south-easterly to the road from Narrandera to Urana; by that road southerly to the southern boundary of the parish of Widgiewa, by that boundary and a line westerly to the middle of the road from Thurrowa; by that road generally southerly to the northern boundary of portion 84, parish of Watt; by that boundary westerly to its north-western corner; by the western boundary of that portion 84 and a line southerly to the north-eastern corner of the parish of Hastings; by eastern and northern boundaries of that parish generally southerly to the northern boundary of the parish of North Gunambill; by that boundary easterly to the road from Urana to Overton; by that road southerly to a point north-westerly from the south-western corner of portion 83; by a line and the south-western boundary of portion 83 south-easterly to the road along the northern boundaries of portions 46 and 84; by that road and the northern boundary of portion 45 easterly to the road along the north-eastern boundary of the latter portion; by that road south-easterly to the northern boundary of the parish of Burrangong, county of Hume; by that boundary easterly to the eastern boundary of the shire; and by that boundary generally northerly and the northern boundary north-westerly, to the point of commencement.

"C."

(As altered consequentially upon the transfer of part of Lockhart Shire to Urana Shire, and part of Culcairn Shire to Urana Shire.)

Commencing on the eastern boundary of the shire at the northern boundary of the parish of Burrangong, county of Hume; and bounded thence by that boundary westerly to the road along the north-eastern boundary of portion 45, parish of North Gunambill, county of Urana; by that road north-westerly to the north boundary of that portion; by that boundary and the road along the north boundaries of portions 84 and 46 westerly; by the south-west boundary of portion 83 and a line north-westerly to the road from Overton to Urana; by that road northerly to the northern boundary of the parish of North Gunambill; by that boundary westerly to the eastern boundary of parish of Hastings; by that boundary northerly; and by the northern and north-western boundaries of that parish generally westerly and south-westerly to Billabong Creek; by that creek downwards to the western boundary of the shire; by that boundary southerly and by the southern, eastern, and northern boundaries of the shire generally easterly, northerly, and westerly, to the point of commencement. [6519]

LOCAL GOVERNMENT ACT, 1919.

PROCLAMATION.

(L.S.)

W. E. DAVIDSON,
Governor.

13th June, 1923.

AN alteration is hereby proclaimed in the division into Ridings of the Lockhart Shire, as notified in the Government Gazette No. 161 of 16th May, 1906, such alteration being consequential upon the transfer of parts of Lockhart Shire to Urana Shire, and parts of Urana Shire to Lockhart Shire, as proclaimed in Government Gazette of this day's date. The alteration now made is to exclude from "A" Riding of the said Lockhart Shire the land so transferred to Urana Shire, and to include in "A" Riding of the said Lockhart Shire the land so transferred from Urana Shire, so that the Ridings of the said Lockhart Shire shall be as described in the Schedule hereto

By His Excellency's Command,

J. C. L. FITZPATRICK.

GOD SAVE THE KING!

SCHEDULE.

Ridings of Lockhart Shire.

"A."

(As altered consequentially upon the transfer of parts of Lockhart Shire to Urana Shire, and parts of Urana Shire to Lockhart Shire.)

Commencing at the northernmost north-easterly corner of portion 125, parish of Mahonga, county of Hume; and bounded thence by the western boundary of the parish of Finlay, county of Urana northerly; by Urangeline Creek upwards; by the western boundary of the parish of Ross, and the road along the western boundary of the parish of Clive northerly; by part of the northern boundary of that parish easterly; by the western boundaries of the parishes of Napier, Lockhart, and Galore northerly to the northern boundary of the Shire; and by the northern, western, and southern boundaries of the shire westerly, generally south-westerly, and easterly, to the point of commencement.

"B."

(As notified in Government Gazette No. 161 of 16th May, 1906.)

"C."

(As notified in Government Gazette No. 161 of 16th May, 1906.) [6520]

LOCAL GOVERNMENT ACT, 1919.

PROCLAMATION.

(L.S.)

W. E. DAVIDSON,
Governor.

I, Sir Walter Edward Davidson, Governor of the State of New South Wales, with the advice of the Executive Council, in pursuance of the Local Government Act, 1919, do hereby alter the boundaries of the Shires of Lockhart, Urana, and Culcairn, as constituted by Proclamation in the Government Gazette No. 121 of 7th March, 1906, in the following manner:—(*a*) by taking the parts of Lockhart Shire described in Schedule "A" to a preliminary notification of this proposal, which appeared in Government Gazette No. 163 of 24th November, 1922, page 6194, and adding them to Urana Shire; (*b*) by taking the parts of Urana Shire described in Schedule "B" to the said preliminary notification and adding them to Lockhart Shire; and (*c*) by taking that part of Culcairn Shire described in Schedule "C" to the said preliminary notification and adding it to Urana Shire, so that the boundaries of the Shires of Lockhart, Urana, and Culcairn shall be as described in Schedules "A" "B" and "C" hereto respectively; and I do hereby order—

(1) That the Council of each area to which land is hereby added shall be empowered to exercise or enforce on its own behalf, in respect of such land, any right or power formerly exercised or enforced in respect of that land by the Council of the area from which the land is detached;

(2) that the Council of each area from which land is hereby detached shall forthwith furnish to the Council of the area to which such land is hereby added extracts from the valuation book and the roll of electors and ratepayers showing valuations and enrolments in force in respect of such land, together with a statement showing full particulars of any amounts due as rates, fees, charges or otherwise due, in respect of such land; and

(3) that the valuations and enrolments comprised in such extracts shall, for the purposes of the said Act, continue in force in the area to which the land is added, as if made in respect of that area until fresh valuations and rolls come into force;

and I do hereby apply to the land hereby added to the Shires of Lockhart and Urana Ordinance No. 10 ("Postal Voting") under the said Act which applies to the Shires of Lockhart and Urana by virtue of clause 1 (*a*) of the ordinance; and I do hereby apply to the land hereby added to Lockhart Shire Ordinance No. 56 ("Butchers' Shops and Smallgoods Shops") under the said Act, as applied to the Lockhart Shire by Proclamation in the Government Gazette No. 98 of 23rd June, 1922.

The Minister for Local Government has, by virtue of section 20 (2) of the aforesaid Act, as amended by the Local Government (Amendment) Act, 1920, dispensed with the making of any arrangement as to the apportionment of assets, rights, and liabilities between the areas affected by this alteration of boundaries.

Signed and sealed at Sydney, this thirteenth day of June, 1923.

By His Excellency's Command,

J. C. L. FITZPATRICK.

GOD SAVE THE KING!

SCHEDULE "A."

Lockhart Shire (as altered).

Commencing on the boundary dividing the counties of Hume and Mitchell, at the south-eastern corner of the parish of Yerong, county of Mitchell; and bounded thence by the southern boundaries of the counties of Mitchell and Urana generally westerly to an eastern

boundary of portion 125, parish of Mahonga, county of Hume by that boundary northerly; by the northern boundaries of that portion and portion 124 westerly; by a road southerly to the northern boundary of portion 121; by part of that boundary of that portion westerly to the boundary between the counties of Mitchell and Urana aforesaid; again by that boundary generally westerly to the road from Urana to Albury; by that road north-westerly; by a western and southern boundary of portion 133 of 1,134½ acres, parish of Faed, county of Urana, northerly and westerly; by the road aforesaid generally north-westerly to its intersection with the easterly prolongation of the southern boundary of portion 138; by that prolongation, that southern boundary, and a western boundary of that portion westerly and northerly; by the road aforesaid westerly to the road on the eastern boundaries of portions 124, 122, 121, 119, and 118; by that road northerly to Urana Creek; by that creek upwards to a point south of the south-west corner of portion 3, parish of Butherwa; by a line, the western boundary of that portion, a road passing through portion 128, and a western boundary of portion 125 northerly to a north-western corner of the latter portion; by a northern and another western boundary of that portion 125 and the western boundary of portion 13, northerly to a road on the southern boundary of portion 12; by that road easterly to a road on the eastern boundaries of portions 12, 117, 110, 109, and 119; by that road northerly to a road on the northern boundaries of portions 124 and 122; by that road westerly to the road on the eastern boundary of portion 92; by that road and its continuation northerly to the road from Urana to Bullenbong; by that road generally north-easterly to the western boundary of portion 45 (now cancelled), parish of Mucra; by that western boundary about 4,370 links northerly, its northern boundary about 1,867 links easterly, and its western boundary about 2,801 links southerly to the north-western boundary of portion 45 rem.; by that boundary and the road from Urana to Bullenbong aforesaid north-easterly to the south-western boundary of portion 15, parish of Boree Creek; by that boundary south-easterly; by Boree Creek upwards; by the north-eastern boundary of latter portion north-westerly, and the road aforesaid, north-easterly to the northern boundary of the parish; by that boundary and northern and north-eastern boundaries of the parish of Galore, the northern boundaries of the parishes of Ashcroft, Tootool, and Leitch, county of Mitchell generally easterly; by the eastern boundaries of the parishes of Leitch and Burke generally southerly to the northern boundary of portion 209, parish of Mangoplah; by that northern boundary and its prolongation westerly to the eastern boundary of portion 38 rem., parish of Burke; by part of that boundary southerly to the north-eastern side of the road from Hanging Rock to Wagga Wagga; by that side of that road north-westerly to a point in the northerly prolongation of the eastern boundary of portion 41, parish of Burke; by that prolongation and that eastern boundary and its prolongation southerly to the northern boundary of portion 217, parish of Mangoplah; by part of that boundary westerly 11 chains 54 links to the north-western corner of portion 14, now cancelled; by the eastern boundary of that cancelled portion southerly about 22 chains 37 links, and a line westerly to the eastern boundary of the parish of Cox; by that eastern boundary generally southerly to the northern boundary of the parish of Yerong; and by the eastern boundary of that parish southerly, to the point of commencement.

SCHEDULE "B."

Urana Shire (as altered).

Commencing on the northern boundary of the county of Urana, at a north-east corner of the parish of Yamma; and bounded thence by the boundary dividing the parishes of Yamma, Bundure North, Bundure, and Thurrowa from Colkmannan, Crommelin, Douglas, and Colombo generally southerly to the road on the south-western boundaries of portions 61, 35, and 24, parish of Colombo; by that road south-easterly to Colombo Creek; by that creek downwards and Billabong Creek upwards to the eastern boundary of the parish of Nowranie; by the boundary dividing the parishes of Nowranie and Palmer from Combermere, Henty, and Boreegerry generally southerly to the southern boundary of the county of Urana; by part of that boundary and the southern boundary of the parish of Wilson, county of Hume, generally easterly; by part of the eastern boundary of the parish of Gordon southerly to the road from Daysdale to Walbundry; by that road easterly to the western boundary of portion 63, parish of Granville; by part of the western, the southern, and an eastern boundary of that portion south-easterly and northerly to the road aforesaid; and by that road and the southern boundaries of portions 68, 59, 69, 53, 54, and 55, parish of Osborne, easterly to the eastern boundary of that parish; by the boundary dividing the parishes of Osborne and Mahonga from Gibson and Bulgandry generally northerly to a southern boundary of the county of Urana; by that boundary generally westerly to an eastern boundary of portion 125, parish of Mahonga, county of Hume; by that boundary northerly; by the northern boundaries of that portion and portion 124 westerly; by a road southerly to the northern boundary of portion 121; by part of that boundary of that portion westerly to the boundary between the counties of Mitchell and Urana; again by that boundary generally westerly to the road from Urana to Albury; by that road north-westerly; by a western and a southern boundary of portion 133 of 1,134½ acres, parish of Faed, county of Urana, northerly and westerly; by the road aforesaid generally north-westerly to its intersection with the easterly prolongation of the southern boundary of portion 138; by that prolongation, that southern boundary, and a western boundary of that portion westerly and northerly; by the road aforesaid westerly to the road on the eastern boundaries of portions 124, 122, 121, 119, and 118; by that road northerly to Urana Creek; by that creek upwards to a point south of the south-west corner of portion 3, parish of Butherwa; by a line, the western boundary of that portion, a road passing through portion 128, and a western boundary of portion 125 northerly to a north-western corner of the latter portion; by a northern and another western boundary of that portion, and the eastern boundary of portion 17 northerly to a road on the southern boundary of portion 12; by that road easterly to a road on the eastern boundaries of portions 12, 117, 110, and 109; by that road and the eastern boundary of portion 119 northerly; by the northern boundary of that portion westerly to the road on the eastern boundary of portion 92; by that road and its continuation northerly to the road from Urana to Bullenbong; by that road generally north-easterly to the western boundary of portion 45 (now cancelled), parish of Mucra; by that western boundary north about 4,370 links, and its northern boundary east about 1,867 links to the north-western boundary of portion 45 rem.; by that boundary and the road from Urana to Bullenbong aforesaid north-easterly to the south-western boundary of portion 15, parish of Boree Creek; by that boundary south-easterly; by Boree Creek upwards; by the north-eastern boundary of the latter portion north-westerly, and the road aforesaid north-easterly to the northern boundary of the county of Urana aforesaid; and by that boundary generally westerly, to the point of commencement.

SCHEDULE "C."

Culcairn Shire (as altered).

Commencing on the boundary dividing the counties of Goulburn and Hume, at the north-east corner of the parish of Castlestead, county of Hume; and bounded thence by part of the northern boundary of that parish westerly to the road from Walla Walla to Albury; by that road south-easterly to a road separating portions 114, 179, 194, 155, 196, 195, and 154 from portions 102, 103, 168, 157, 126, 88, 189, and 52; by that road generally south-westerly to the eastern boundary of portion 49; by part of the eastern and the southern boundary of that portion, and the southern boundaries of portions 235 and 236, southerly and westerly to a road separating portions 198 and 199 from portions 186, 187, parish of Castlestead, and 82, parish of Burrumbuttock; by that road generally westerly to the railway line from Corowa to Culcairn; by the centre of that railway line south-westerly to the northern boundary of the latter parish; by that boundary and the southern boundary of the parish of Hindmarsh generally westerly; by the boundary dividing the Land Districts of Corowa from Albury and Urana, partly forming the boundary dividing the Eastern and Central Territorial Divisions of the State north-westerly to the western boundary of the parish of Gibson; by that boundary and the western boundary of the parish of Bulgandry generally northerly to a southern boundary of the county of Urana; by that boundary generally easterly to the Territorial boundary aforesaid; by that boundary north-easterly, easterly, and southerly, and the western boundaries of portion 41, and part of the western boundary of portion 28, parish of Jerra Jerra, county of Goulburn, southerly to Back Creek; by that creek downwards to the northern boundary of portion 17; by that boundary easterly, and the eastern boundary of that portion southerly; again by Back Creek, and by Billabong Creek downwards to the boundary dividing the counties of Hume and Goulburn; and by that boundary southerly, to the point of commencement. [6522]

LOCAL GOVERNMENT ACT, 1919.

PROPOSAL TO DECLARE A PORTION OF THE MUNICIPALITY OF WAVERLEY TO BE A RESIDENTIAL DISTRICT (No. 15).

IT is hereby notified that Waverley Municipal Council has applied to the Governor to declare the portion of the Municipality described in Schedule "A" hereto to be a Residential District (No. 15—Waverley), and to prohibit in such district (1) the erection of any building for the use for the purposes of the various trades, industries, manufactures, shops, or places of public amusement, which are described in Schedule "B" hereto; (2) the use of any building for any such purposes; and (3) the erection or use of advertisement hoardings.

Any person interested may, within one month from the date of this notice, make representations to the Minister in favour of or against the proposal.

J. C. L. FITZPATRICK,
Minister.

Department of Local Government,
Sydney, 22nd June, 1923.

SCHEDULE "A."

That portion of the Municipality comprising all the allotments of land on the southern side of Bondi-road, between Denham-street and Boonara-avenue, and having frontage to Bondi-road.

SCHEDULE "B."

Proposed Prohibited Buildings, Trades, &c.

Buildings for the purposes of the following trades, industries, manufactures, shops, and places of public amusement:—Trades, businesses, or manufactures declared to be noxious trades within the meaning of the Noxious Trades Act, 1902; and also the following:—Blacksmiths' shops, dairies, milk depots, sawmills (including timber yards), factories, joinery works, theatres, picture theatres, halls for public amusement, billiard-rooms, monumental masons' yards, public garages, lime and cement depots or works, stores, warehouses, ice works, bottle yards, livery stables, steam laundries, abattoirs, cattle saleyards, brick or tile yards. [7308]

LOCAL GOVERNMENT ACT, 1919.

PROPOSAL TO DECLARE A PORTION OF THE MUNICIPALITY OF WAVERLEY TO BE A RESIDENTIAL DISTRICT (No. 13).

IT is hereby notified that Waverley Municipal Council has applied to the Governor to declare the portion of the Municipality described in Schedule "A" hereto to be a Residential District (No. 13—Waverley) and to prohibit in such district (1) the erection of any building for the use for the purposes of the various trades, industries, manufactures, shops, or places of public amusement which are described in Schedule "B" hereto; (2) the use of any building for any such purposes; and (3) the erection or use of advertisement hoardings.

Any person interested may, within one month from the date of this notice, make representations to the Minister in favour of or against the proposal.

J. C. L. FITZPATRICK,
Minister.

Department of Local Government.
Sydney, 22nd June, 1923.

SCHEDULE "A."

That portion of the Municipality comprising all the allotments of land on the northern side of Bondi-road, between Flood-street and Denham-street, and having frontage to Bondi-road.

SCHEDULE "B."

Proposed Prohibited Buildings, Trades, &c.

Buildings for the purposes of the following trades, industries, manufactures, shops, or places of public amusement:—Trades, businesses, or manufactures declared to be noxious trades within the meaning of the Noxious Trades Act, 1902, and also the following:—Blacksmiths' shops, iron foundries or iron works, engineers' workshops, dairies, milk depots, sawmills (including timber yards), factories, joinery works, theatres, picture theatres, halls for public amusement, billiard-rooms, monumental masons' yards, cattle sale-yards, steam laundries, brick or tile yards, public garages, lime and cement depots or works, stores, warehouses, ice works, bottle yards, livery stables, abattoirs. [7309]

LOCAL GOVERNMENT ACT, 1919.

PROPOSAL TO DECLARE A PORTION OF THE MUNICIPALITY OF WAVERLEY TO BE A RESIDENTIAL DISTRICT (No. 9).

IT is hereby notified that Waverley Municipal Council has applied to the Governor to declare a certain portion of the Municipality, as described in Schedule "A" hereto, to be a Residential District (No. 9—Waverley), and to prohibit in such district (1) the erection of any building for use for the purposes of the various trades, industries, manufactures, shops, or places of public amusement, described in Schedule "B" hereto; (2) the use of any building for any such purposes; and (3) the erection or use of advertisement hoardings.

Any person interested may, within one month from the date of this notice, make representations to the Minister in favour of or against the proposal.

J. C. L. FITZPATRICK,
Minister.

Department of Local Government,
Sydney, 22nd June, 1923.

SCHEDULE "A."

That portion of the Municipality comprising all the allotments of land on the southern side of Macpherson-street, between Firth-street and Albion-street, and having frontage to Macpherson-street.

SCHEDULE "B."

Proposed prohibited buildings, trades, &c.

Buildings for the purposes of the following trades, industries, manufactures, shops, or places of public amusement:—Trades, businesses, or manufactures declared to be noxious trades within the meaning of the Noxious Trades Act, 1902, and also the following:—Blacksmiths' shops, iron foundries or iron works, engineers' work shops, dairies, milk depots, saw-mills (including timber yards), factories, joinery works, theatres, picture theatres, halls for public amusement, billiard rooms, monumental masons' yards, abattoirs, cattle saleyards, steam laundries, brick or tile yards, public garages, lime and cement depots or works, warehouses, ice works, bottle yards, livery stables. [7304]

LOCAL GOVERNMENT ACT, 1919.

PROPOSAL TO DECLARE A PORTION OF THE MUNICIPALITY OF WAVERLEY TO BE A RESIDENTIAL DISTRICT (No. 12).

IT is hereby notified that Waverley Municipal Council has applied to the Governor to declare a certain portion of the Municipality, as described in Schedule "A" hereto, to be a Residential District (No. 12—Waverley) and to prohibit in such district (1) the erection of any building for use for the purposes of the various trades, industries, manufactures, shops, or places of public amusement described in Schedule "B" hereto; (2) the use of any building for any such purposes; and (3) the erection or use of advertisement hoardings.

Any person interested may, within one month from the date of this notice, make representations to the Minister in favour of or against the proposal.

J. C. L. FITZPATRICK,
Minister.

Department of Local Government,
Sydney, 22nd June, 1923.

SCHEDULE "A."

That portion of the Municipality comprising all the allotments of land on the western side of Bondi-road, between Hall-street and Francis-street, and having frontage to Bondi-road.

SCHEDULE "B."

Proposed prohibited buildings, trades, &c.

Buildings for the purposes of the following trades, industries, manufactures, shops, or places of public amusement:—Trades, businesses, or manufactures declared to be noxious trades within the meaning of the Noxious Trades Act, 1902; and also the following:—Blacksmiths' shops, iron foundries or iron works, engineers' workshops, dairies, milk depots, saw-mills (including timber yards), factories, joinery works, theatres, halls for public amusement, billiard-rooms, monumental masons' yards, cattle sale-yards, steam laundries, brick or tile yards, lime and cement depots or works, stores, warehouses, ice works, bottle yards, livery stables, abattoirs. [7305]

LOCAL GOVERNMENT ACT, 1919.

PROPOSAL TO DECLARE A PORTION OF THE MUNICIPALITY OF WAVERLEY TO BE A RESIDENTIAL DISTRICT (No. 14).

IT is hereby notified that Waverley Municipal Council has applied to the Governor to declare the portion of the Municipality described in Schedule "A" hereto to be a Residential District (No. 14—Waverley), and to prohibit in such district (1) the erection of any building for the use for the purposes of the various trades, industries, manufactures, shops, or places of public amusement, which are described in Schedule "B" hereto; (2) the use of any building for any such purposes; and (3) the erection or use of advertisement hoardings.

Any person interested may, within one month from the date of this notice, make representations to the Minister in favour of or against the proposal.

J. C. L. FITZPATRICK,
Minister.

Department of Local Government,
Sydney, 22nd June, 1923.

SCHEDULE "A."

That portion of the Municipality commencing at the north-eastern corner of Hunter Park; thence along the northern boundary of Hunter Park to its intersection with Bondi-road; thence along Bondi-road westerly to its intersection with Avoca-street; thence along Avoca-street to its intersection with Philip-street; thence along the northern side of Philip-street westerly to the dead end; thence along the southern side of Philip-street, from the dead end easterly to its intersection with Jackaman-street; thence along Jackaman-street to its intersection with Birrell-street; thence along Birrell-street to its intersection with Tamarama Park; thence along the northern boundary of Tamarama Park to the ocean; thence along the ocean front, to the point of commencement;—but excluding all the allotments of land on the southern side of Bondi-road, between Denham-street and Boonara-avenue, and having frontage to Bondi-road.

SCHEDULE "B."

Proposed Prohibited Buildings, Trades, &c.

Buildings for the purposes of the following trades, industries, manufactures, shops, and places of public amusement:—Trades, businesses or manufactures declared to be noxious trades within the meaning of the Noxious Trades Act, 1902; and also the following:—Shops, blacksmiths' shops, dairies, milk depots, sawmills (including timber yards), factories, joinery works, theatres, picture theatres, halls for public amusement, billiard-rooms, monumental masons' yards, abattoirs, cattle saleyards, brick or tile yards, public garages, lime and cement depots or works, stores, warehouses, ice works, bottle yards, livery stables, steam laundries. [7303]

LOCAL GOVERNMENT ACT, 1919.

PROPOSAL TO DECLARE A PORTION OF THE MUNICIPALITY OF WAVERLEY TO BE A RESIDENTIAL DISTRICT (No. 8).

IT is hereby notified that Waverley Municipal Council has applied to the Governor to declare the portion of the Municipality described in Schedule "A" hereto to be a Residential District (No. 8—Waverley), and to prohibit in such District (1) the erection of any building for use for the purposes of the various trades, industries, manufactures, shops, and places of public amusement, which are described in Schedule "B" hereto; (2) the use of any building for any such purposes; and (3) the erection or use of advertisement hoardings.

Any person interested may, within one month from the date of this notice, make representations to the Minister in favour of or against the proposal.

J. C. L. FITZPATRICK,
Minister.

Department of Local Government,
Sydney, 22nd June, 1923.

SCHEDULE "A."

That portion of the Municipality commencing at the intersection of Macpherson-street and Firth-street, running westerly to the intersection of Albion and Macpherson streets; thence southerly along the former street to its intersection with Fern-street; thence south-easterly along Fern-street to its intersection with Varna-street; thence easterly along Varna-street to its intersection with Leichhardt-street; thence northerly along Leichhardt-street to its intersection with Firth-street; thence north-easterly along Firth-street, to the point of commencement;—exclusive of all the allotments of land on the southern side of Macpherson-street, between Firth-street and Albion-street, and having frontage to Macpherson-street.

SCHEDULE "B."

Proposed Prohibited Buildings Trades, &c.

Buildings for the purposes of the following trades, industries, manufactures, shops, and places of public amusement:—Trades, businesses, or manufactures declared to be noxious trades within the meaning of the Noxious Trades Act, 1902, and the following:—Shops, blacksmiths' shops, iron foundries or iron works, engineers' work-shops, dairies, milk depots, sawmills (including timber yards), factories, joinery works, theatres, picture theatres, halls for public amusement, billiard-rooms, monumental masons' yards, abattoirs, cattle saleyards, steam laundries, brick or tile yards, public garages, lime and cement depots or works, stores, warehouses, ice works, bottle yards, livery stables. [7293]

LOCAL GOVERNMENT ACT, 1919.

PROPOSAL TO DECLARE A PORTION OF THE MUNICIPALITY OF WAVERLEY TO BE A RESIDENTIAL DISTRICT (No. 11).

IT is hereby notified that Waverley Municipal Council has applied to the Governor to declare a certain portion of the Municipality, as described in Schedule "A" hereto, to be a Residential District (No. 11—Waverley), and to prohibit in such district (1) the erection of any building for use for the purposes of the various trades, industries, manufactures, shops, or places of public amusement described in Schedule "B" hereto; (2) the use of any building for any such purposes; and (3) the erection or use of advertisement hoardings.

Any person interested may, within one month from the date of this notice, make representations to the Minister in favour of or against the proposal.

J. C. L. FITZPATRICK,
Minister.

Department of Local Government,
Sydney, 22nd June, 1923.

SCHEDULE "A."

That portion of the Municipality comprising all the allotments of land on the southern side of Hall-street, between Cox-avenue and Bondi-road, and having frontage to Hall-street.

SCHEDULE "B."

Proposed prohibited buildings, trades, &c.

Buildings for the purposes of the following trades, industries, manufactures, shops, or places of public amusement:—Trades, businesses, or manufactures declared to be noxious trades within the meaning of the Noxious Trades Act, 1902; and also the following:—Blacksmiths' shops, iron foundries or iron works, engineers' workshops, dairies, milk depots, sawmills (including timber yards), factories, joinery works, theatres, picture theatres, halls for public amusement, billiard-rooms, monumental masons' yards, cattle sale-yards, steam laundries, brick or tile yards, public garages, lime and cement depots or works, stores, warehouses, ice works, bottle yards, livery stables, abattoirs. [7306]

LOCAL GOVERNMENT ACT 1919.

PROPOSAL TO DECLARE A PORTION OF THE MUNICIPALITY OF WAVERLEY TO BE A RESIDENTIAL DISTRICT (No. 10).

IT is hereby notified that Waverley Municipal Council has applied to the Governor to declare the portion of the Municipality described in Schedule "A" hereto to be a Residential District (No. 10—Waverley), and to prohibit in such district (1) the erection of any building for the use for the purposes of the various trades, industries, manufactures, shops, or places of public amusement which are described in Schedule "B" hereto; (2) the use of any building for any such purposes; and (3) the erection or use of advertisement hoardings.

Any person interested may, within one month from the date of this notice, make representations to the Minister in favour of or against the proposal.

J. C. L. FITZPATRICK,
Minister.

Department of Local Government,
Sydney, 22nd June, 1923.

SCHEDULE "A."

That portion of the Municipality commencing at the intersection of Bondi-road and Flood-street; thence along the eastern side of the latter thoroughfare to its intersection with Old South Head road; thence along Old South Head road to the intersection of O'Brien-street; thence along O'Brien-street to the intersection of Hall-street; thence along Hall-street to the intersection of Bondi-road; thence along Bondi-road, to the point of commencement;—but excluding (1) all the allotments of land on the southern side of Hall-street, between Cox-avenue and Bondi-road, and having frontage to Hall-street; (2) all the allotments of land on the western side of Bondi-road, between Hall-street and Francis-street, and having frontage to Bondi-road; and (3) all the allotments of land on the northern side of Bondi-road, between Denham-street and Flood-street, and having frontage to Bondi-road.

SCHEDULE "B."

Proposed Prohibited Buildings, Trades, &c.

Buildings for the purposes of the following trades, industries, manufactures, shops, and places of public amusement:—Trades, businesses, or manufactures declared to be noxious trades within the meaning of the Noxious Trades Act, 1902, and also the following:—Shops, blacksmiths' shops, iron foundries or iron works, engineers' workshops, dairies, milk depots, sawmills (including timber yards), factories, joinery works, theatres, picture theatres, halls for public amusement, billiard-rooms, monumental masons' yards, cattle sale-yards, steam laundries, brick or tile yards, public garages, lime and cement depots or works, stores, warehouses, ice works, bottle yards, livery stables, abattoirs. [7307]

APPOINTMENTS.

COLONIAL TREASURER'S DEPARTMENT.

HIS Excellency the Governor, with the advice of the Executive Council, and upon the recommendation of the Inspector-General of Police, has approved of the undermentioned Police Officers being appointed Inspectors under the Tobacco Act (47 Victoria No. 12), viz.:—

Third Class Sergeant Arthur Alexander John Ford, stationed at Helensburgh, as from 29th May, 1923, vice Third Class Sergeant William Loftus, transferred.

Constable Thomas James Stewart, stationed at Morangarell, as from 1st June, 1923, vice First Class Constable Arthur Stephen Hoole, transferred.

[E.M.'s 127, 131]

ARTHUR A. C. COCKS,
Colonial Treasurer.

CHIEF SECRETARY'S DEPARTMENT AND OFFICE OF THE MINISTER OF PUBLIC HEALTH.

HIS Excellency the Governor, with the advice of the Executive Council, has approved of the following appointments:—

Constable First Class Arthur Stephen Hoole, of Bateman's Bay, and Constable First Class Roland Simmons, of Wiseman's Ferry, to be Assistant Inspectors of Fisheries for New South Wales, in pursuance of the provisions of the Fisheries (Amendment) Act, 1910,—as from 2nd June, and 10th May, 1923, respectively.

HIS Excellency the Governor, with the advice of the Executive Council, has, in pursuance of the provisions of the Fisheries Act, 1902, the Fisheries (Amendment) Act, 1910, and the Regulations thereunder, approved of the Public Oyster Reserves at Conjola Lake (500 yards at Station Point and 550½ yards at Leaning Oak Point), as specified in proclamations dated 14th December, 1916, and 19th February, 1923, and published in Gazettes Nos. 223 and 24 of 22nd December, 1916, and 23rd February, 1923, respectively, being vested in the undermentioned persons as Trustees, viz.:—

Arthur Taylor Millard, Yatteyatah.
Leslie Graham Hobbs, Conjola,
James Murray, Conjola,
—as from 6th June, 1923.

CHARLES W. OAKES, Acting Premier.

BIRDS AND ANIMALS PROTECTION ACT, 1918.

APPOINTMENT OF HONORARY RANGER.

Dr. William David Kerr MacGillivray, of Broken Hill, has been appointed by me as an Honorary Ranger, in pursuance of the provisions of the Birds and Animals Protection Act, 1918.

J. C. L. FITZPATRICK,
(for Chief Secretary and Minister of Public Health).

RESIGNATIONS.

CHIEF SECRETARY'S DEPARTMENT AND OFFICE OF THE MINISTER OF PUBLIC HEALTH.

THE Governor-in-Council has accepted the resignations tendered by

Alfred John Treumond Marx, Bathurst-road, Katoomba, and Henry Justice Collier, Blackheath, of their positions as Justices of the Peace for the State of New South Wales.

J. C. L. FITZPATRICK.

[7737] Sydney, 22nd June, 1923.

PARLIAMENTARY ELECTORATES AND ELECTIONS ACT, 1912, AS AMENDED BY SUBSEQUENT ACTS.

IT is hereby notified, for general information, that the following persons have been appointed as Deputy Electoral Registrars for the Electoral Districts set against their respective names, in pursuance of the provisions of the abovementioned Act,—to take effect from the dates specified, viz.:—

Sergeant Third Class James Thomas Manns, Bogan Gate, Murrumbidgee (Bogan Gate), in lieu of Thomson (relieved)—from 30th May, 1923.

Albert Leopold Wellisch, Clerk of Petty Sessions, Braidwood, Goulburn (Braidwood, Braidwood Environs), in lieu of Hammond (relieved)—from 15th May, 1923.

Harry Isles, Clerk of Petty Sessions, Eden, Goulburn (Eden), in lieu of Taylor (relieved)—from 21st May, 1923.

Benjamin John Rodgers, Clerk of Petty Sessions, Gunning, Goulburn (Gunning), in lieu of Wellisch (transferred)—from 14th May, 1923.

Sergeant Third Class Arthur Alexander John Ford, Helensburgh, Wollondilly (Helensburgh), in lieu of Loftus (transferred)—from 29th May, 1923.

Constable Thomas James Stewart, Morangarell, Murrumbidgee (Morangarell), in lieu of Hoole (transferred)—from 1st June, 1923.

The following persons have been appointed as Assistant Deputy Electoral Registrars for the Electoral Districts set against their respective names, in pursuance of the provisions of the aforesaid Act,—to take effect from the dates specified, viz.:—

Charles Thomas Howard, Clerk of Petty Sessions, Cooma, Goulburn (Cooma, Cooma Environs), in lieu of Moriarty (on leave)—from 21st May, 1923.

Arthur Charles McDonald, Clerk of Petty Sessions, Molong, Bathurst (Molong), in lieu of Stilwell (on leave)—from 30th May, 1923.

First Class Constable Edward Leslie Grinham, Pambula, Goulburn (Panbula), in lieu of Noble (transferred)—from 27th May, 1923.

First Class Constable James Joseph Mulherin, Peak Hill, Murrumbidgee (Peak Hill), in lieu of Poidevin (transferred)—from 31st May, 1923.

First Class Constable William Quinlan, Portland, Bathurst (Portland), in lieu of McRae (transferred)—from 31st May, 1923.

Constable Adam Clovde Randell, Rugby, Cootamundra (Rugby), in lieu of Chitty (on leave)—from 14th May, 1923.

First Class Constable John Clifford Muffet, Tarcutta, Murray (Tarcutta), in lieu of Jones (on leave)—from 1st May, 1923.

Constable George Jones, Tomingley, Murrumbidgee (Tomingley), in lieu of Toone (on leave)—from 1st May, 1923.

Norman Leslie Morison Hammond, Clerk of Petty Sessions, Urana, Murray (Urana), in lieu of Ayling (relieved)—from 18th May, 1923.

George Connolly, Clerk of Petty Sessions, Warialda, Northern Tableland (Warialda), in lieu of Fernon (on leave)—from 14th May, 1923.

J. C. L. FITZPATRICK.

TRUSTEES—MOLONG SCHOOL OF ARTS.

MESSRS. Cecil Charles Edward Kinna, Godfrey Valliant Wigg, and Ernest Blackadder have been appointed as Trustees of the land held for the purposes of a School of Arts at Molong, in lieu of Messrs. H. C. Betts, C. Smith, and H. L. Black, whose offices have been declared vacant.

ALBERT BRUNTNELL,
Minister of Public Instruction.

APPOINTMENTS.

DEPARTMENT OF THE ATTORNEY-GENERAL AND OF JUSTICE.

THE undermentioned gentlemen to the positions at Parramatta Gaol shown opposite their names,—from 1st July, 1923:—

Mr. Cecil Grossman, Dispenser.
Rev. John Paterson, Presbyterian Chaplain.
Rev. Michael Bembrick, Methodist Chaplain.

THE undermentioned gentlemen to be Deputy Licensing Magistrates of the Licensing Courts for the Licensing Districts preceding their names, to act only during the absence of Licensing Magistrates, from dates specified:—

Tenterfield—Mr. William Reid, J.P.,—from 1st July, 1923.
Paterson—Mr. John Doidge Tucker, J.P.,—from 5th July, 1923.

THE undermentioned Sergeants of Police to be Inspectors under the Liquor Act, 1912, for the Licensing Districts preceding their names, from dates specified:—

Nyngan—Francis John Noble, stationed at Nyngan, vice Sergeant Sullivan,—from 1st June, 1923.
Grafton—Edward Kilner, stationed at Grafton, vice Sergeant Swan,—from 24th May, 1923.
Kiama—Colin Christopher McRae, stationed at Kiama, vice Sergeant Blagrave,—from 1st June, 1923.
Rylstone—George Calman, stationed at Rylstone, vice Sergeant Tracey,—from 21st May, 1923.
Grenfell—Edward Tracey, stationed at Grenfell, vice Sergeant Calman,—from 18th May, 1923.
Warialda—Walter John McDonald, stationed at Warialda, vice Sergeant Beckhaus,—from 7th May, 1923.
Walgett—Lawrence Blake Leonard, stationed at Walgett, vice Inspector Menary,—from 8th June, 1923.
Manning River—Walter John Moroney, stationed at Taree, vice Sergeant Leonard,—from 11th June, 1923.
Richmond River—William John Poidevin, stationed at Casino, vice Sergeant Wren,—from 4th June, 1923.
Campbelltown—William Loftus, stationed at Campbelltown, vice Sergeant Macinnis,—from 31st May, 1923.

THE undermentioned Sergeants of Police to be Sub-Inspectors under the Liquor Act, 1912, within the Licensing Districts preceding their names, from dates specified:—

Wollongong—Arthur Alexander John Ford, stationed at Helensburgh, vice Sergeant Loftus,—from 29th May, 1923.
Grafton—Hubert Owen Johnstone, stationed at Coramba, vice Sergeant Pritzler,—from 19th May, 1923.
Parkes—James Thomas Manns, stationed at Bogan Gate, vice Sergeant Dumont,—from 30th May, 1923.
Armidale—Claude Montague Kemp, stationed at Armidale, vice Sergeant Pye,—from 21st April, 1923.
Dubbo—William Payne, stationed at Dunedoo,—from 4th June, 1923.

THE undermentioned Constables of Police to exercise within the Licensing District preceding their names, the authority conferred by section 63, subsection 1, of the Liquor Act, 1912,—from dates specified:—

Carcoar—Elton Harold Goldsmith Druitt, stationed at Burraga,—from 4th June, 1923.
Wagga Wagga—Edmund Anthony Kinsela, stationed at Wagga Wagga,—from 1st June, 1923.
Tumbarumba—Thomas Patrick Crawford, stationed at Tumbarumba,—from 1st June, 1923.
Gundagai—Peter Murphy, stationed at Gundagai,—from 1st June, 1923.
Albury—Peter John Martin, stationed at Albury,—from 1st June, 1923.
Jerilderie—Robert Shaw, stationed at Berrigan,—from 1st June, 1923.
Wyalong—Thomas James Stewart, stationed at Morangarell,—from 1st June, 1923.
Moruya—Arthur Stephen Hoole, stationed at Batman's Bay,—from 2nd June, 1923.
Wee Waa—Michael John McMahon, stationed at Rowena,—from 23rd May, 1923.
Liverpool—Reuben Cox, stationed at Smithfield,—from 18th May, 1923.
Cowra—Gabriel Frederic James Larpent, stationed at Cowra,—from 11th June, 1923.
Warialda—Kenneth David Ross, stationed at Warialda,—from 1st June, 1923.

Mr. William Braby to be Assistant Registrar of Births, Deaths, and Marriages for the District of West Macquarie, at Millthorpe, vice Sergeant McLean, relieved,—from 2nd July, 1923.

Mr. John Blumer McJannett to act as Assistant Registrar of Births, Deaths, and Marriages for the District of Queanbeyan, at Bungendore, during the absence of Mr. J. J. McJannett, on leave,—from 1st June, 1923.

Constable William Quinlan, to act as Assistant Registrar of Births, Deaths, and Marriages for the Districts of Macquarie and Hartley, at Portland, vice Sergeant McRae, and pending permanent arrangements,—from 31st May, 1923.

Constable Thomas Ledger, to act as Assistant Registrar of Births, Deaths, and Marriages for the District of Deniliquin, at Moulamein, during the absence of Constable McRae,—from 24th May, 1923.

CHARLES W. OAKES, Acting Premier.

[7725] Department of Labour and Industry, Sydney, 14th June, 1923.

SHEARERS' ACCOMMODATION ACT, 1901.

HIS Excellency the Governor, with the advice of the Executive Council, has been pleased to appoint the undermentioned members of the Police Force to be Inspectors to carry out the provisions of the Shearers' Accommodation Act, 1901, in the districts specified in connection with their respective names.

E. H. FARRAR.

Sergeant Second Class Edward Tracey; Station—Grenfell; Police District—Grenfell.
Sergeant Second Class George Calman; Station—Rylstone; Police District—Rylstone.
Constable First Class John William Stuart; Station—Jugiong; Police District—Gundagai.
Constable Leslie Patterson; Station—Marsden; Police Districts—Wyalong, Grenfell, and Forbes.
Constable Michael John McMahon; Station—Rowena; Police District—Narrabri.

[7842] Department of Labour and Industry, Sydney, 13th June, 1923.

FACTORIES AND SHOPS ACT, 1912.

APPOINTMENT OF INSPECTOR.

HIS Excellency the Governor-in-Council, with the concurrence of the Public Service Board, has approved that

Mr. Alexander John Turkington be appointed as an Inspector under the provisions of the Factories and Shops Act, 1912.

E. H. FARRAR.

[7843] Department of Labour and Industry, Sydney, 13th June, 1923.

SCAFFOLDING AND LIFTS ACT, 1912.

APPOINTMENT OF INSPECTOR.

HIS Excellency the Governor-in-Council, with the concurrence of the Public Service Board, has approved that

Mr. Alexander John Turkington be appointed as an Inspector under the provisions of the Scaffolding and Lifts Act, 1912, for the Metropolitan Police District, and for all that area of land in the county of Cumberland, State of New South Wales, as described hereunder:—Commencing at a point on the left bank of the Georges River, distant 15 miles from the General Post Office, Sydney; and bounded thence on the west and north-west by an arc of a circle whose centre is the General Post Office, Sydney, and whose radius is 15 miles, bearing northerly and north-easterly to the western shore of Cowan Creek; thence on the east by the Metropolitan Police area; and on the south and south-west by the left bank of the Georges River upwards, to the point of commencement: and for the area within the boundaries of the Municipalities of Newcastle, Carrington, Stockton, Hamilton, Wickham, and Waratah, each such area being a district referred to in the said Act.

E. H. FARRAR.

APPOINTMENTS.

DEPARTMENT OF AGRICULTURE.

THE undermentioned persons to be Permit Inspectors under section 14A of the Pastures Protection Act:—

Armidale—Mr. Frank Morgan, of Hillgrove (P.P. 1923-24-104).

Braidwood—Mr. G. U. Alley, Ocean View, Sassafras, via Nowra (P.P. 1923-24-104).

Tamworth—Messrs. Austin Corcoran, Loombèrah; G. Worboy, Castle Mount; E. Griffiths, Emerald Hill; A. E. Spain, Warral (P.P. 1923-24-104).

Yass—Messrs. A. B. Keith, Crookwell; W. T. Merriman, Merryville, Yass (P.P. 1923-24-104).

FRANK A. CHAFFEY.

VINE AND VEGETATION DISEASES AND FRUIT PESTS ACT, 1912.

THE following persons are authorised to act as Inspectors under the abovementioned Act for a period of three months,—from the 1st July, 1923:—

Messrs. E. J. Lindsay, W. H. Waters, W. R. Griffin, D. D. Atkins, F. H. Goodhew, and A. L. Kelman.

F. A. CHAFFEY,
Minister for Agriculture.

[7776]

BIRDS AND ANIMALS PROTECTION ACT, 1918.

OPEN SEASON.

AN open season, in pursuance of the Birds and Animals Protection Act, 1918, has been declared as under, viz.:—Until 30th June, 1923, inclusive, in respect of kangaroos, wallaroos, and wallabies for the parish of Dulabree, in the county of Roxburgh, within the Pastures Protection District of Bathurst.

(In substitution for so much of the notice published in Government Gazette No. 67 of the 8th June, 1923, as refers to the removal of protection from wallaroos and wallabies in the abovementioned parish.)

[7731] J. C. L. FITZPATRICK.

[7764] Chief Secretary's Office,
Sydney, 22nd June, 1923.

ARSON.—£75 REWARD.

WHEREAS on the 24th April, 1923, a Ford motor-car, No. QT2, situated at Smith's Garage, Wirrah-street, Mungindi, the property of Alice May Graham, was damaged by fire, having been maliciously set fire to by some person or persons unknown: Notice is hereby given that a reward of Twenty-five Pounds (£25) will be paid by Government, in addition to a reward of Twenty-five Pounds (£25) each offered by the London and Lancashire Insurance Company and the said Alice May Graham, for such information as shall lead to the apprehension and conviction of the guilty person or persons. In addition to the above reward, His Excellency the Governor will be advised to extend a free pardon to any accomplice, not being the person who actually caused the said fire, who shall first give such required information. This reward to remain in force for three months only.

J. C. L. FITZPATRICK
(for Chief Secretary and Minister of Public Health.)

[7754] Sydney, 22nd June, 1923.

FISHERIES ACTS—RENEWAL OF LEASES.

APPROVAL has been given for the renewal of the oyster culture leases specified hereunder, for a term of five years in each instance at the rentals specified, subject to the right of the holder of each lease to a further renewal, after due application, for an additional period of five years, at a rental to be determined in conformity with section 12 (33B) of the Fisheries (Amendment) Act, 1910.

J. C. L. FITZPATRICK.

Lease No. 9,657, to Henry Ferdinand Halloran; about 1 acre 2 roods 10 perches, at Callala Creek; rental rate, 15s. per acre; total annual rental £1 3s., commencing from 24th July, 1923.

Lease No. 9,685, to William Elliot Warn; about 2 acres 1 rood 38 perches, at Merrimbula Lake; rental rate, £1 per acre; total annual rental, £2 10s., commencing from 17th April, 1923.

Lease No. 9,706, to Timothy Wray; 200 yards frontage at Clyde River; rental rate, 17s. 6d. per 100 yards; total annual rental, £1 15s., commencing from 24th July, 1923.

Lease No. 9,707, to Timothy Wray; 150 yards frontage at Clyde River; rental rate, 10s. per 100 yards; total annual rental, 15s., commencing from 7th August, 1923.

Lease No. 9,709, to George Corstorphine; about 3 roods 22 perches, at Wallis Lake; rental rate, £1 per acre; total annual rental, 18s., commencing from 22nd May, 1923.

[7753] Sydney, 22nd June, 1923.

FISHERIES ACTS—SURRENDER OF LEASES.

THE surrender of the undermentioned Oyster Culture Leases has been accepted, as from the dates specified, on the ground that oyster culture cannot be carried on upon the leased areas with any reasonable hope of success.

Lease No. 10,212, Charles Andrew Blows, 2 a. 0 r. 10 p., at Wallis Lake,—as from 30th January, 1923.

Lease No. 10,213, Charles Andrew Blows, 2 a. 1 r., at Wallis Lake,—as from 20th March, 1923.

Lease No. 10,275, George Stanley Davis, 2 a. 2 r. 20 p., at Port Stephens,—as from 12th March, 1923.

J. C. L. FITZPATRICK.

[7755] Sydney, 6th June, 1923.

NOTIFICATION OF GRANTING OF OYSTER CULTURE LEASES.

IT is hereby notified that leases, for the purpose of oyster culture, of the lands specified in the Schedule hereunder have been granted to the undermentioned persons.

The leases are subject to the Fisheries Acts and the Regulations thereunder, and to the special conditions set out at the foot of the Schedule.

J. C. L. FITZPATRICK.

SCHEDULE.

Lease No. 11,862* (average lands), to Charles Anthony Bettini, of Narooma, situated at Wagonga River, frontage 200 yards (plan cat. No. W. 60-81), fifteen years from 1st October, 1922; annual rental, £2—under section 12 (33), Fisheries (Amendment) Act, 1910 (Fisheries Act, 1902).

Lease No. 12,146† (average lands), to James Mudford, of Mitchell's Island, situated at Manning River, frontage 1,097⅔ yards (plan cat. No. M. 293-31), fifteen years from 6th June, 1923; annual rental, £11—under section 12 (33), Fisheries (Amendment) Act, 1910 (Fisheries Act, 1902).

Lease No. 12,135‡ (inferior lands), to Commonwealth Oysters Proprietary Limited, of Pindimar, via Newcastle, situated at Port Stephens, about 2 a. 1 r. 27 p. (plan cat. No. P. 1,052-36), five years from 6th June, 1923; annual rental, £2 8s.—under section 12 (33B), Fisheries (Amendment) Act, 1910 (Fisheries Act, 1902).

Lease No. 12,136‡ (inferior lands), to Commonwealth Oysters Proprietary Limited, of Pindimar, via Newcastle, situated at Port Stephens, about 1 r. 36 p. (plan cat. No. P. 1,047-36), five years from 6th June, 1923; annual rental, 10s.—under section 12 (33B), Fisheries (Amendment) Act, 1910 (Fisheries Act 1902).

Lease No. 12,157‡ (inferior lands), to Thomas David Priestley, of Pindimar, situated at Port Stephens, about 6 a. 1 r. 31 p. (plan cat. No. P. 1,056-36), five years from 6th June, 1923; annual rental, £6 9s.—under section 12 (33B), Fisheries (Amendment) Act, 1910 (Fisheries Act, 1902).

Lease No. 12,200‡ (inferior lands), to Arthur Leslie Hogg, of Fairview, Hawkesbury River, situated at Hawkesbury River, about 4 a. 1 r. 30 p. (plan cat. No. H. 362-41), five years from 6th June, 1923; annual rental, £4 9s.—under section 12 (33B), Fisheries (Amendment) Act, 1910 (Fisheries Act, 1902).

Lease No. 12,235‡ (inferior lands), to Cresente Mottero, of Brooklyn, situated at Hawkesbury River, frontage 108 yards (plan cat. No. H. 363-41), five years from 6th June, 1923; annual rental, 11s.—under section 12 (33B), Fisheries (Amendment) Act, 1910 (Fisheries Act, 1902).

Special Conditions.

*All existing lawful rights of access, occupation, and repair, so far as they relate to the boatshed or any other lawful structure within the boundaries of Oyster Lease No. 11,862 are reserved and maintained unto the owners or tenants thereof.

†All existing lawful rights of access, occupation, and repair, so far as they relate to the wharf or any other lawful structure within the boundaries of Oyster Lease No. 12,146 are reserved and maintained unto the owners or tenants thereof.

‡No oysters may be removed from Oyster Leases Nos. 12,135, 12,136, 12,157, 12,200, and 12,235 during the first year of their term. If any such lease be renewed for a second term of five years, it shall be subject to redetermination of rental during the ninth or any later year for a further (third) term of five years.

[2433] Department of Agriculture,
Sydney, 20th June, 1923.

HIS Excellency the Governor, with the advice of the Executive Council, has approved of the following Regulations made by the Water Conservation and Irrigation Commission under the provisions of the Irrigation Act, 1912, and the Irrigation (Amendment) Act, 1916.

FRANK A. CHAFFEY,
Minister for Agriculture.

The Water Conservation and Irrigation Commission hereby makes the following Regulations under and by virtue of powers conferred by the Irrigation Act, 1912, and the Irrigation (Amendment) Act, 1916.

Regulations numbered consecutively 149 to 227, both inclusive, and 245 to 254, both inclusive, published in Government Gazettes No. 188, dated 26th November, 1913, No. 55, dated 13th April, 1917, and No. 79, dated 12th May, 1922, Regulations numbered 255 and 256, published in Government Gazette No. 80, dated 6th May, 1914, and Regulation numbered 254A, published in Government Gazette No. 153, dated 1st September, 1916, are hereby repealed, and the following Regulations, numbered consecutively 1 to 134, both inclusive, made in lieu thereof: Provided that such repeal shall not affect the previous operation of any Regulation so repealed or anything duly done thereunder.

GENERAL.

Definitions.

1. In these regulations, unless the context otherwise requires—

"Commission" means the Water Conservation and Irrigation Commission, constituted under the provisions of the Irrigation Act, 1912, and the Irrigation (Amendment) Act, 1916.

"Officer" means any person in the employ of the Commission whose position may be classified by it as professional, clerical, managerial, or instructional.

"Employee" means any person in the employ of the Commission whose position is not classified as professional, clerical, managerial, or instructional, and does not include a person casually employed.

"Head of Branch" means the Principal Assistant Engineer, the Secretary, or any other officer or employee to whom the status of Head of Branch may be accorded.

"Head of Sub-Branch" means any officer or employee whom the Commission may invest with the duties and responsibilities of Head of Sub-Branch, as set forth in these regulations. Any authority exercisable by a Head of Sub-Branch may be exercised by a Head of Branch.

In the event of any doubt arising as to the status of any person in the service of the Commission, the Commission will determine whether such person is an officer or employee, or is casually employed, and such determination shall be final.

Application of the Regulations.

2. These regulations shall apply to all officers and employees of the Commission, but shall not apply to persons casually employed, except where such persons are specifically mentioned; and where any officer or employee or class of officer or employee is subject to the terms of an Award of any Court or Wages Board, or industrial agreement duly registered as prescribed by law, these regulations, if inconsistent with such Award or agreement, shall to the extent of the inconsistency be inapplicable to such officer or employee or class of officer or employee.

Proviso: Notwithstanding anything in this regulation contained, the Commission may extend to any such officer or employee or class of officer or employee subject to the terms of such Award or agreement any or all of the provisions of these regulations, if in its opinion there are special circumstances which warrant its so doing.

Repeal of Repealing Regulations does not revive original Regulations.

3. No regulation which has been repealed by a later regulation shall be revived by the repeal of such later regulation.

Hours of Business.

4. Unless the Commission otherwise specially directs the hours of attendance to be observed by officers or employees not subject to special instructions or departmental arrangements in that behalf shall be from 9 o'clock a.m. to 4.30 p.m., except on Saturdays, when the hours of attendance shall be from 9 o'clock a.m. to 12 noon.

Officers and Employees required to have knowledge of Acts and Regulations.

5. All officers and employees are required to acquaint themselves with the provisions of the Acts administered by the Commission, and of the regulations made thereunder, so far as such Acts or Regulations refer to the duties of their position. Ignorance of any of such provisions or of any general or special instructions issued by the Commission shall not be accepted as an excuse for relieving an officer or employee of any obligation devolving upon him in connection with his position.

Copies of Acts, Regulations, and of General or Special Instructions issued by the Commission will be made available for the use of officers or employees, and each Head of Sub-Branch shall keep a copy of the Acts, Regulations, or General or Special Instructions affecting the work of officers or employees under his supervision available for perusal by such officers or employees.

Time allowed for Luncheon.

6. One hour, viz., from 1 o'clock to 2 p.m., or at such time as the Head of Sub-Branch may arrange so as to prevent any interference with the transaction of public business, will be allowed for luncheon to officers or employees who are required to attend on week-days from 9 a.m. to 4.30 p.m.

Attendance Books—Time Recorders.

7. Attendance books shall be kept, each of which shall be in charge of a Head of Sub-Branch, and shall be used by him and the officers or employees to whom it is allotted by the Commission. Each respective Head of Sub-Branch will be held responsible by the Commission for the proper keeping of the attendance book and the due observance of the regulation hours. The Commission may, in special circumstances, authorise the use of time recorders in place of attendance books.

Attendance Books, where Accessible.

8. Attendance books shall be made available each day up to 9.15 a.m. for signature by officers and employees directed to enter the times of their attendance therein. At 9.15 a.m. such books shall be withdrawn, and a line ruled under the last signature therein by the Head of Sub-Branch, and shall not be produced for recording departures until the proper time for ceasing work. The allowance of fifteen minutes before the withdrawal of the attendance book is only a concession to meet emergent cases. Officers or employees not subject to special instructions in that behalf, or not specially exempted from attendance at 9 a.m., must be on duty at that hour.

Certain Officers and Employees not required to sign Attendance Book.

9. Officers or employees specially exempted by the Commission shall not be required to enter in an attendance book the times of their commencing and ceasing duty; but this exemption shall not be held to authorise any officer or employee so exempted from absenting himself from duty during his prescribed hours.

Irregularity of Attendance.

10. Any officer or employee not subject to special instructions in that behalf, or not specially exempted, arriving at his office after 9.15 a.m. shall report himself to the Head of Sub-Branch under whose supervision he is employed, who shall record the time of his arrival in the attendance book.

At the end of every month the Head of Branch shall report to the Commission any irregularity of attendance during the month on the part of officers or employees under his control. Any officer or employee found to have been irregular in his attendance upon more than three occasions within a period of one month shall be deemed to have committed a breach of these regulations and shall be liable to be dealt with therefor under these regulations.

Officers or Employees not to Relinquish Duty without Permission.

11. No officer or employee shall be allowed to relinquish duty during the hours prescribed for his attendance except by express permission of the Head of Sub-Branch under whose supervision such officer or employee is employed. Officers or employees, including Heads of Sub-Branches, when not on approved leave of absence, shall before leaving their headquarters notify the Commission of the anticipated duration of their absence therefrom and the nature of the official business which occasions same.

Habitual Irregularity in Attendance and Absence without Leave during Office Hours.

12. If any officer or employee is found to be habitually irregular in the time of his arrival or departure, or to absent himself without leave during office hours, his conduct shall be reported to the Commission by the Head of Branch under whose control such officer or employee is employed.

Absence from Duty.

13. No officer or employee shall be absent from duty without authorised leave. If an officer or employee be prevented by an emergency from attending duty, he shall immediately report the fact, through the Head of Branch under whose control he is employed, to the Commission, and it shall be incumbent upon such officer or employee to furnish such evidence in regard to the emergency as the Commission may consider necessary. If an officer or employee is prevented by sickness or ill-health from attending duty he shall take the action prescribed by No. 76 of these Regulations.

Absence without Authority—Salary may be Deducted.

14. In cases where the absence of an officer or employee is not sanctioned, there may be deducted from his salary his pay for each day of such absence.

Duties of Absent Officers or Employees, how performed.

15. Unless specially directed by the Commission to the contrary, the duties of absent officers shall be performed by the officers remaining without additional salary or remuneration, in such manner as the Commission may authorise or direct.

Allowance to Officers performing Higher Duties.

16. Except where otherwise determined by an agreement or Award of the Industrial Arbitration Court, any officer required to act temporarily in place of a senior officer occupying any position in the higher series of grades for a period or periods exceeding eight weeks within any period of twelve months shall be paid for any period in excess of eight weeks during which he shall actually perform the duties of any such position an allowance equal to half the difference between his salary and that of the officer relieved, or such other greater allowance (not being more than the full difference) as may be determined by the Commission after consideration of the increased responsibilities assumed. The allowance shall not be paid to any regular Relieving Officer. An officer relieving in any junior position shall not suffer any reduction of salary. Any officer required as aforesaid to act temporarily in place of a senior officer occupying a position in the lower series of grades shall not, except in special circumstances, be paid an allowance.

Civic Offices.

17. No officer or employee shall accept or hold the office of treasurer, clerk, or auditor of a shire or municipality. An officer or employee may accept and hold the office of president of a shire or mayor of a municipality, but shall resign such office if, in the opinion of the Commission, the holding of such office is incompatible with the proper discharge of his departmental duties.

Private Employment of Officers and Employees.

18. Except with the permission of the Commission in writing, which permission may be at any time withdrawn, no officer or employee shall—

(*a*) accept, continue to hold, or discharge the duties of any paid office or employment whatsoever, other than in connection with his duties under the Commission; nor

(*b*) engage in, undertake, or continue in any private business, whether as principal or agent, or the private practice of any profession.

Application by an officer or employee for permission to engage or continue in the performance of work outside the Commission's service shall be made to the Head of Branch under whose control he is employed, who shall forward same with his report and recommendation to the Commission.

Relatives not to be Employed Without Commission's Approval.

19. No relative of a Head of Branch or Sub-Branch shall be employed in the branch or branches of which such Head of Branch or Sub-Branch has supervision without the special permission of the Commission being obtained in writing prior to such relative being employed.

Officers or Employees not British Subjects to be Naturalised.

20. Any officer or employee admitted to the service of the Commission who is an alien shall become a naturalised British subject forthwith or so soon as he is qualified to do so.

Officers or Employees not to Publicly Comment on Administration, &c.

21. An officer or employee shall not—

(*a*) publicly comment upon the administration of any Department of the Commonwealth or the States thereof, or upon the provisions of the Acts administered by the Commission, or of Regulations made thereunder; or

(*b*) Use for any purpose other than for the discharge of his official duties, information gained by or conveyed to him by reason of his connection with the service of the Commission or any department of the Commonwealth or the States thereof.

Information not to be given concerning Public Business.

22. Except in the course of official duty, no information concerning public business or any matter of which an officer or employee has knowledge officially shall be given, directly or indirectly, by an officer or employee without the approval of the Commission in writing.

Addresses and Testimonials.

23. No address or testimonial given as the result, directly or indirectly, of the discharge by an officer or employee of his official duties shall be accepted by him without the sanction in writing of the Commission.

Solicitation of Gifts or Presents.

24. Officers and employees shall not in connection with their official duties directly or indirectly—

(*a*) solicit gifts or presents, or

(*b*) issue addresses, complimentary cards, or other communications, intended or likely to induce the public to make gifts or presents to them.

Fees, Rewards, and Gratuities.

25. An officer or employee shall not demand or, except with the approval in writing of the Commission, receive, for his own use, any fee, reward, gratuity, or remuneration of any kind whatsoever, other than his official salary and allowances, for services performed or to be performed by him in connection with his official position.

Attention and Devotion to Business.

26. Officers and employees shall, during the hours of business—

(*a*) devote themselves exclusively and zealously to the discharge of their duties;

(*b*) comply with and give effect to all enactments, regulations, and authoritative instructions made or issued for their guidance in the performance of their duties; and

(*c*) behave at all times with courtesy to the public, giving prompt attention to all reasonable requirements.

Officers or employees having to undertake duty at more than one place of business shall, as far as possible, attend at regular periods, and shall post a notice at each place of business showing the days and hours at which they will be present.

Subordination of Officers and Employees.

27. Every officer and employee shall obey promptly all instructions given by the Head of Sub-Branch or his deputy under whose supervision he is employed. If any officer or employee considers he has ground of complaint arising out of such instructions, or from any other cause whatsoever, he may appeal in regard thereto to the Head of Branch concerned, who shall forward such appeal, with his recommendation, forthwith to the Commission; but such officer or employee shall, nevertheless, as far as possible, carry out any instructions which may be given to him until the same is countermanded by competent authority.

Accounts and Public Moneys.

28. Officers and employees shall conform strictly to the provisions of the Audit Act and Treasury Regulations, and such directions as are issued from time to time by order of the Treasurer in connection with accounts and the collection and payment of the public moneys.

Officers or Employees subpœnaed or called as Witnesses in their Official Capacity.

29. Officers or employees subpœnaed or called as witnesses in their official capacity shall not be allowed to retain any moneys paid to them as witnesses, but shall pay the whole of such moneys to the Commission.

Such officers or employees, however, shall be entitled to be paid all necessary expenses incurred by them in consequence of being so subpœnaed or called as witnesses.

When an officer or employee has to travel to attend a court to give evidence he shall be entitled to receive the travelling allowances prescribed in these Regulations.

When an officer or employee is subpœnaed or called as witness on behalf of the Commonwealth he shall, as regards his attendance to give evidence, be deemed to be in performance of his duty as a Commission's officer or employee, and no witness fees shall be charged by or paid to him on account of his being so subpœnaed or called. He will, however, be entitled to receive travelling allowances as prescribed by these Regulations.

Officers or Employees prosecuting: Payment of Fines.

30. When an officer or employee officially prosecutes an offender and receives any fine or portion thereof inflicted upon such offender, he shall pay the same to the Commission.

Bankruptcy of Officers or Employees.

31. If the estate of an officer or employee is sequestrated, or he makes an assignment for the benefit of his creditors, he shall within seven days give written notice thereof, with an explanation of the cause, to the Head of Branch under whose control he is employed. Such notice and explanation shall, within seven days of the receipt thereof, be transmitted, with a report by such Head of Branch to the Commission. The officer or employee shall continue to perform his duties and to receive his salary until the Commission otherwise determines.

Certificate of Discharge.

32. Unless the Commission has previously decided to dispense with the services of an officer or employee whose estate is sequestrated, such officer or employee shall, within one month of the earliest period allowed by law for so doing, apply to the Court for his certificate of discharge, and, within seven days from the date of the decision of the Court on such application, shall inform the Commission in writing, through the Head of the Branch under whose control he is employed, of the result of his application, and the Commission shall thereupon deal with the matter as the circumstances may seem to it to demand.

Charges against Officers or Employees.

33. If any officer or employee is charged before any Court with, or is convicted of, any offence, whether punishable by summary conviction or otherwise, the Head of Branch under whose control the officer or employee is employed shall immediately report the circumstances to the Commission, which shall deal with the case as it may deem necessary.

Obligations of Heads of Branches and Sub-Branches.

34. Each Head of Branch and Sub-Branch shall be responsible to the Commission for the discipline, efficiency, and economic administration of his Branch and Sub-Branch.

Reports not to be delayed.

35. All official communications to an officer or employee shall be replied to by him as quickly as possible. Where a member of the public requires information, and a reply cannot be furnished within a week by the officer or employee to whom reference has been made, an intimation must be given by him to the Head of Branch to that effect, in order that the person awaiting a reply may be suitably advised of the position of the matter.

Death or Resignation of Officers or Employees.

36. The Head of Branch shall immediately report to the Commission the death or resignation of any officer or employee under his control.

Workmen's Compensation.—Accidents to Officers or Employees.

37. Should an officer or employee who comes within the provisions of the Workmen's Compensation Acts meet with an accident in the course of his employment, such accident must be reported at once to the Commission through the Head of the Branch under whose control the officer or employee is employed. The question of sick or accident leave under these Regulations shall be a matter of subsequent consideration. No payment in respect of such sick or accident leave shall for any period exceeding seven days exceed the salary or remuneration of the officer or employee less payment under the Workmen's Compensation Acts.

Retention of the Services of Officers or Employees of 60 years of age or over.

38. When any officer or employee attains the age of 60 years, the Head of Branch under whose control such officer or employee is employed shall advise the Commission whether such officer or employee is willing and fit to continue to perform the duties of his position, or whether he should be retired from the Service.

The services of any such officer or employee may from time to time be continued by the Commission after he has attained the age of 60 years, for periods not exceeding twelve months, at the end of which the retention of his services shall be reviewed. Such officer or employee may, however, at any time be called upon by the Commission to retire, and every officer or employee so called upon to retire shall retire accordingly.

Sub-letting.

39. Officers or employees who rent buildings from the Commission shall not sublet same or any portion of same without the consent, in writing, of the Commission.

Journals.

40. Unless otherwise ordered by the Commission, every officer or employee not immediately under supervision shall keep a journal showing daily the duties performed by him, and the time occupied therein, and shall furnish a copy of this journal when required to the Head of Branch under whose control he is employed.

Borrowing or lending Money.

41. No monetary transaction shall take place between officers or employees, either as principals or agents, whereby any interest or other return in money or kind is charged, or paid, or money is borrowed by senior officers or employees from their subordinates.

Assignment of Salaries.

42. The salary of an officer or employee shall be paid, as it falls due, to himself personally, or to any person presenting a written authority to receive the same; but no payments shall be made by virtue of an authority whereby an officer or employee may have attempted to assign his salary to money-lenders or other creditors.

Outside Influence.

43. Officers and employees shall not seek the influence or interest of any person in order to obtain promotion, removal, or other advantage. Any officer or employee who considers that his claims for promotion or consideration have been overlooked may make his representations in writing to the Head of Branch under whose control he is employed, who shall forward same, with his covering report and recommendation, to the Commission.

Care of Public Property.

44. All officers and employees shall be held responsible for the careful use and preservation of all Government property in their possession, custody, or care. Officers or employees in charge or occupation of buildings of the Commission shall, in the event of repairs being required, report in writing such necessity to the Commission, and shall not allow the buildings to fall into disrepair, or to become permanently injured for the want of timely requisition for such repairs.

Liability on behalf of the Government.

45. No officer or employee, unless duly authorised in that behalf, shall incur any liability or enter into any contract on behalf of the Commission, or alter the terms or conditions of any approved contract.

Applications of Officers or Employees—how to be made.

46. The application of any officer or employee upon any matter affecting his position in the Commission's service shall be made to the Commission, through the Head of Branch under whose control he is employed. The Head of Branch shall endorse thereon his covering report and recommendation.

Claims for Payment to be submitted within one month.

47. No claim by any officer or employee for compensation or in respect of expense incurred shall, without the sanction of the Commission, be recognised, unless it is submitted within one month from the completion of the work or the incurring of the expense in respect of which it is submitted.

Public Holidays.

48. All holidays under the Banks and Bank Holidays Act, 1912, or any amendment thereof, and every other day proclaimed by the Governor as a public holiday throughout the State, shall be observed as holidays in the offices of the Commission.

Provided that the Commission may direct that its offices or any portion thereof shall be kept open for the whole or any part of any such holiday, and may require any of its officers or employees to attend duty thereon.

In the case of proclaimed local holidays, except Eight-hour Day, leave shall only be allowed to such officers as can be spared without inconvenience to public business, and such employees as the Head of Branch may determine, and, notwithstanding anything contained in these Regulations, no overtime or time off in lieu shall be claimable in respect of such holidays.

OVERTIME.

Overtime defined.

49. "Overtime" shall mean time occupied in performing work which, from its character or from special circumstances, cannot be done during the prescribed working hours.

Payment of Overtime not to be made or time off allowed in connection with Arrears of Work.

50. Payment shall not be made or time off allowed for hours worked in excess of the prescribed working hours in connection with arrears of work.

Proviso as to Stocktaking.

51. The provisions of the preceding Regulation shall not apply to overtime worked in connection with stocktaking, but otherwise the provisions of these Regulations relating to overtime must be complied with before payment will be made.

Duty after prescribed Office Hours.

52. Officers or employees will be required to perform public duty after the prescribed working hours, whenever it is necessary to bring up arrears of work or to meet any temporary pressure of business or other emergency. Where found essential, the officer or employee dealing with such work, or, at the discretion of the Head of Sub-Branch, the whole staff under his control may be retained beyond the prescribed working hours. Every officer or employee shall, when required by the Head of Sub-Branch under whose supervision he is employed, remain after the prescribed working hours to complete work considered necessary to be done on the same day.

Necessity for Overtime to be Reported.

53. When attendance at any other than the prescribed working hours is considered necessary, and such attendance may involve the payment of overtime under the conditions hereinafter set out, or the granting of time off, the Head of Branch shall immediately report, in writing, the circumstances to the Commission. The report shall specify the members of the staff to be employed, the probable duration of the overtime, and the estimated cost to be involved if payment of such overtime be approved, and the Commission, if satisfied as to the necessity therefor, may sanction the working of overtime.

Supervision.

54. Overtime work shall be performed under the supervision of a responsible officer, or, if this cannot by reason of special circumstances be arranged, a full statement of the work done each day shall be made, with a certificate from the Head of Sub-Branch that the work was faithfully and expeditiously performed.

Recall to Duty.

55. Subject to the provisions of No. 49 of these Regulations, in cases where an officer or employee who has ceased work for the day is recalled to duty, such duty shall be recorded as overtime, and shall include the time necessarily occupied in travelling to the place of duty and returning therefrom.

Hours to be Worked.

56. Overtime shall commence at 4.30 p.m. on week-days, and at noon on Saturdays, and shall continue until such time as may be directed by the Head of Sub-Branch. One hour shall be taken for meals, and shall be deducted from the overtime: No overtime shall be paid for unless the work extends to 8 p.m. on week-days or 3 p.m. on Saturdays, and involves working on at least six respective daily periods within twelve consecutive working days, excepting in the cases of shorthand-writers writing, transcribing, or dictating from shorthand notes, or of typists to whom shorthand-writers dictate. In such cases pay may be allowed for overtime work of not less than one hour. In circumstances which may be deemed by the Commission to be of a special nature, payment for overtime may be approved where such has been performed before the prescribed commencing hour of duty. In country centres the hours of overtime mentioned herein may be allowed by the Commission to conform with local conditions, provided that not less than two and one-half hours overtime be worked per day on week days, and two hours per day on Saturdays.

"Time off" for working on Public Holidays, &c.

57. Except where otherwise provided and subject to the general provisions of these Regulations and to any special instructions which may from time to time be issued by the Commission, when an officer or employee is required by the Head of Sub-Branch under whose supervision such officer or employee is employed to work on a public holiday or Sunday (on which day the special approval of the Commission to so work shall be obtained), he may be allowed, where the overtime so worked amounts to or exceeds four hours, a day off, and if the overtime so worked is less than four hours and exceeds two hours, he may be allowed half a day off at such time as the Head of Sub-Branch deems convenient.

Where an officer or employee is granted "time off" in lieu of work performed on a public holiday or a Sunday, no monetary payment shall be allowed in addition in respect of the overtime worked. No "time off" shall be granted except on a certificate from the Leave Clerk to the Commission that an equivalent period has been duly credited to the officer or employee under the Commission's approval. No "time off" shall be allowed in respect of any period occupied in travelling.

Rates of Pay for Overtime.

58. Except where otherwise provided, the following shall be the rates of payment for overtime where such payment is sanctioned:—

To Officers or employees receiving Salaries of	Overtime rate per hour.	To Officers or employees receiving Salaries of	Overtime rate per hour.
Per annum.		Per annum.	
£	s. d.	£	s. d.
100 and under ...	1 0	270 and over ...	2 10
101 and over ...	1 6	280 ,, ...	2 11
150 ,, ...	1 7	285 ,, ...	3 0
160 ,, ...	1 8	295 ,, ...	3 1
165 ,, ...	1 9	300 ,, ...	3 2
175 ,, ...	1 10	310 ,, ...	3 3
180 ,, ...	1 11	320 ,, ...	3 4
190 ,, ...	2 0	325 ,, ...	3 5
200 ,, ...	2 1	335 ,, ...	3 6
205 ,, ...	2 2	340 ,, ...	3 7
215 ,, ...	2 3	350 ,, ...	3 8
220 ,, ...	2 4	360 ,, ...	3 9
230 ,, ...	2 5	365 ,, ...	3 10
240 ,, ...	2 6	375 ,, ...	3 11
245 ,, ...	2 7	380 ,, ...	4 0
255 ,, ...	2 8	390 ,, ...	4 1
260 ,, ...	2 9	400 ,, ...	4 2

The Commission may at its discretion grant time off in lieu of payment for overtime.

Notwithstanding anything in these Regulations contained,

(*a*) Officers or employees receiving salaries or wages amounting to over £447 per annum shall not be entitled to claim overtime or "time off" under the provisions of these Regulations.

(*b*) Typists to whom shorthand-writers dictate shall be paid not less than 1s. 6d. per hour for each hour of overtime worked.

(*c*) The Commission may deal with any application for payment of overtime or "time off" in such manner as it may deem the special circumstances warrant.

Allowances for Tea or Luncheon Money.

59. Officers or employees, other than those employed on the Murrumbidgee Irrigation Areas or at other country centres, who may be required to attend after the prescribed working hours to bring up arrears of work or to undertake work in respect of which overtime is not approved and who work up to 6.30 p.m. on any office day excepting Saturday, and to 2 p.m. on a Saturday, may be allowed 2s. 6d. for tea money or luncheon money respectively.

No officer or employee shall be entitled to claim this allowance unless he works on continuously from 4.30 p.m. on week-days, or from 12 noon on Saturdays, and has been specially instructed by the Head of Sub-Branch under whose supervision he is employed to remain on duty.

The Head of Sub-Branch when requesting approval for tea or luncheon money shall certify that the work was in the public interest, and could not be done without retaining the officer or employee after hours.

Tea Money and Overtime not to be both allowed.

60. Tea or luncheon money shall not be allowed when monetary payment is made for overtime worked.

LEAVE OF ABSENCE.

Leave of Absence for Recreation.

61. Except where otherwise provided, leave of absence for recreation shall accrue annually to officers and employees as follows:—

Officers and Employees.

Eighteen working days to every officer or employee who has completed one year of service.

Six working days additional to every officer or employee in the service of the Commission stationed on the Murrumbidgee Irrigation Areas, the Wentworth Irrigation Area, the Hay Irrigation Area, or at Dubbo, Narrabri, or Cootamundra, or any other country centre in respect of service at which the Commission may from time to time approve of such additional period of leave accruing.

Temporary Employees.

Six working days to every temporary employee who has served continuously for one year.

Twelve working days to every temporary employee who has served continuously for two years.

Eighteen working days to every temporary employee who has served continuously for three years.

Leave granted to any officer or employee under this regulation shall be exclusive of the holidays referred to in No. 48 of these Regulations other than any proclaimed local holidays, except Eight-hour Day.

Privilege leave to certain Officers or Employees.

62. The Commission may grant to any officer or employee who is required throughout the year to be on duty on Saturdays, Sundays, and public holidays, leave of absence for recreation for an additional six working days in each year in respect of each completed period of twelve months' service: Provided that not more than twenty-four working days shall accrue annually under these Regulations to any officer or employee in respect of service for any such period of twelve months.

Payment for Public Holidays occurring during leave without pay.

63. Where an officer or employee is absent on leave without pay, and the total period of such absence does not exceed fourteen consecutive days, calculated from the day of commencement to the day of termination of absence, both inclusive, pay may be allowed for any public holidays occurring during such absence, otherwise pay shall not be allowed.

Payment for Sundays occurring during leave without pay.

64. Where an officer or employee is absent on leave without pay, pay may be allowed for Sunday where the leave including such Sunday does not exceed six consecutive days, calculated from the day of commencement to the day of termination of absence, both inclusive, otherwise pay shall not be allowed.

Officers or employees in receipt of a daily rate of pay shall not be paid for Sundays except those employed for seven days a week, in which case the above rule shall apply.

Leave for Broken Service.

65. In the case of any officer or employee, whose employment in the Commission's service has not been continuous, and the break or breaks in such employment have been caused by his services being dispensed with owing to the completion of the work upon which he was engaged, or by other good and sufficient reason, leave of absence for six working days shall accrue upon completion by such officer or employee of twelve months' actual employment if within an aggregate period not exceeding two years; thereafter leave shall accrue at the rate of one day for each period of one month's actual employment until a further aggregate period of twelve months shall have been served within a total additional period not exceeding two years. Subsequently leave shall accrue at the rate of one and a half days for each month of actual employment.

Limitation of Accumulated Leave.

66. Notwithstanding the amount of accumulated recreation leave of absence standing to the credit of an officer or employee, in no case shall more than forty-eight working days be allowed under these Regulations in any period of twelve months, whether the leave is sought as a prelude to retirement or otherwise, unless it is demonstrated to the satisfaction of the Commission that the officer or employee concerned was prevented from taking the leave as it accrued due.

Officers and employees shall take the leave provided for under these Regulations for recreation as it becomes due, and leave shall not be allowed to accumulate: Provided, however, that an accumulation of recreation leave of absence may be permitted by the Commission to the extent of forty-eight days in cases only where it is established to the Commission's satisfaction that there are substantial reasons why leave cannot be availed of as it accrues due.

An application for leave shall be made in writing, and the decision of the Commission shall for future reference be recorded at the time the application is dealt with by it.

Accrual of Annual Leave.

67. After the completion of the first year of service annual leave shall be deemed to accrue from month to month, and leave so accrued or any portion thereof may be granted to any officer or employee at such time as the Commission may deem convenient.

Proviso.—Notwithstanding anything contained in these Regulations the Commission may, if in its opinion the circumstances and service of an officer or employee are such as to merit special consideration, grant to any officer or employee either before or after completion by him of twelve months' service, leave of absence with or without pay as the Commission may decide —(*a*) pro rata, or (*b*) additional to any period provided for in these Regulations.

Leave not to accrue in respect of Extended Leave or Leave without pay.

68. No officer or employee shall be entitled to leave of absence under these Regulations in respect of any period of time during which he has been absent from duty on leave of absence without pay or extended leave.

Monetary payment in respect of Accrued Leave.

69. No monetary payment shall be made by the Commission in lieu of leave which has accrued in favour of an officer or employee who has terminated his service with the Commission, and has taken up duty in another Government Department or Corporation, whilst he continues to be employed in the service of such Department or Corporation. If, however, such officer or employee after terminating his service with the Commission does not continue in the employ of a Government Department or Corporation, monetary payment in lieu of leave accrued may be made to him by the Commission.

Subject to the foregoing provision, when the employment of an officer or employee in the service of the Commission is terminated in any way other than owing to misconduct on the part of such officer or employee, monetary payment may be made by the Commission for the whole or any part of leave which has accrued in favour of such officer or employee.

In making monetary payment under this Regulation the provisions of No. 66 of these Regulations shall be taken into consideration.

Short Leave of Absence.

70. Leave of absence not exceeding three days for special purposes other than for recreation may, on sufficient cause being shown, be granted by the Commission to any officer or employee.

All such leave granted shall be properly recorded, and if it exceeds three working days in any period of twelve months, the excess may, at the discretion of the Commission under whose supervision the officer is employed, be deducted from any ordinary or accumulated leave due or to become due to such officer or employee.

Saturday to count as half day's leave in certain cases.

71. In connection with recreation, short, and sick leave, Saturday if alone granted shall count as one half day.

Leave of Absence for special purposes.

72. No deductions shall be made from annual or accumulated leave in respect of time occupied—

(*a*) Attending at examinations held by direction of the Commission.

(*b*) Up to a maximum of six days in any period of twelve months, in sitting for University or other such examinations as may tend to improve the efficiency of the officer or employee concerned with regard to his office, not provided for in (*a*).

(c) Attending officially on subpœna or summons in any Court of Law.

Leave of absence for Naval or Military duty may be granted:

(*a*) To members of the Cadet or Citizen Forces to attend compulsory training camps or parades, without deduction from annual or accumulated leave, and with pay equal to the difference between the salary or wages received as an officer or employee of the Commission, and the pay received from the Commonwealth Authorities. In each case a certificate must be produced by the officer or employee concerned as soon as possible after the leave has been taken from the Officer-in-Charge of the camp or parade to the effect that:

(i) the officer or employee attended the camp or parade;

(ii) the attendance was compulsory; and

(iii) showing the amount of military or naval pay, if any, allowed.

(*b*) To attend schools of instruction either without pay or as a deduction from annual or accumulated leave, and subject to the convenience of the Commission.

Application for leave or time off, as the case may be, for any of the above purposes must be made in writing and be duly approved before the leave or time off is taken by the officer or employee concerned.

Extended Leave.

73. The Commission may, with the approval of the Governor, grant to any officer or employee of twenty years service, leave of absence for a period not exceeding twelve months on half salary, or six months on full salary; and a further like period of leave, namely, twelve months on half salary or six months on full salary, to any officer who has served continuously for a second period of twenty years.

In no case, however, shall the leave granted under this Regulation extend beyond twelve months on full pay: Provided that—

(a) Nothwithstanding anything hereinbefore contained, an officer or employee may be granted a proportion of his leave as it accumulates during his second twenty years period of service, namely, one month and a half on full pay, or three months on half pay, at the expiration of every five years of such service.

(b) In special cases the Commission, with the approval of the Governor, may allow an officer or employee of fifteen years service to anticipate the leave herein granted; but in no case shall the leave granted under this proviso extend to more than three months on full salary, or six months on half salary.

(c) In special cases the Commission may, with the like approval, allow an officer of ten years service, and who was 30 years of age or more at the commencement of such service, leave of absence for a period not exceeding six months on half salary, or three months on full salary; but any period of leave allowed under this proviso shall be deducted from any leave that would otherwise be due after twenty years service as aforesaid.

In case of pressing necessity the Commission may, with the approval of the Governor, grant extended leave of absence, without salary, to any officer or employee.

Payment of monetary value of extended or accumulated leave to relatives of deceased officer or employee.

74. If on the death of an officer or employee a period of extended or accumulated leave has accrued due to him, the Commission may, if in its opinion the circumstances so justify, make to such dependent relative or relatives of the deceased as it may approve a monetary payment equivalent to the value of the said accrued period of extended or accumulated leave. In the case of accrued accumulated leave, however, no payment shall be made unless official exigencies have prevented the officer or employee from taking the accumulated leave.

Leave to be taken at Commission's convenience.

75. All leave, whether ordinary, accumulated, or extended, shall only be taken at such time as the Commission may deem convenient.

SICK LEAVE OF ABSENCE.

Medical Certificate required.

76. Whenever any officer or employee is prevented by sickness or ill-health from attending duty he shall immediately report the same to the Head of the Branch under whose control he is employed, and shall forward, within three days, a medical certificate showing the nature of his illness, which certificate shall state definitely the probable duration of the period of illness, and shall, except otherwise specially approved, be renewed at the expiration of each period of two weeks absence: Provided that the Commission before giving consideration to the question of granting sick leave may require an examination to be made and report furnished by a medical officer of the Government as to the cause of absence of any officer or employee. A medical certificate may be dispensed with if the Commission is satisfied that the absence of such officer or employee is due to a legitimate and proper cause, but this shall not be held to prevent a certificate from a medical officer being demanded in respect of any period of absence if the Commission considers it desirable so to do. In case of extended absence the Commission may require a fresh medical certificate to be furnished each week if it deems it desirable so to do.

Officers and Employees.

77. The Commission, on satisfactory evidence being furnished that leave is necessary on account of sickness or ill-health, and that an officer or employee is in consequence unable to perform his duties, may grant to any officer or employee—

(a) Leave of absence on full pay for a period or periods not exceeding a total of twenty-four working days in twelve months, which may be extended to forty-eight working days in the case of very serious illness: Provided that such period of leave, or any part of such period, may be deducted from the ordinary annual leave or accumulated leave presently due or next ensuing.

(b) In addition to any leave granted on full pay, a further period of one month on half-pay.

(c) A further extension of leave without pay for such period as the Commission may think fit.

What constitutes "very serious illness" shall be determined by the Commission having regard to the circumstances of each case.

Temporary Officers or Employees.

78. Officers or employees employed temporarily at a weekly or daily rate of pay may be granted sick leave on full pay not exceeding twelve working days in any period of twelve months' service, and if the services of such officers or employees are retained for a continuous period of more than two years, a period not exceeding twenty-four working days may be granted by the Commission within any period of twelve months.

Leave not to be granted if absence caused by misconduct.

79. Notwithstanding anything hereinbefore contained, no such leave shall be granted if the sickness or ill-health has been caused by the misconduct of any officer or employee, and to satisfy itself on which point the Commission may send a special medical man to attend on and examine an officer or employee at his residence. If the report of such medical man be not favourable to the officer or employee concerned, the amount of any fee paid for medical attendance and report shall be deducted from any money which may be or become payable to the said officer or employee by the Commission, and pay for each day of his absence may also be deducted. Any officer or employee aggrieved by any such deduction may appeal therefrom in writing to the Commission.

Special concession under certain circumstances.

80. In exceptional cases, if the Head of Branch shall certify to the Commission that the services of an officer or employee have been of such a nature as to warrant a concession in regard to sick leave beyond what these Regulations would otherwise authorise, the Commission may grant to any such officer or employee leave of absence on such terms, and for such period or periods as it may think fit, on the production of satisfactory evidence by medical certificate or otherwise that the leave is necessary on account of sickness or ill-health.

Accident Leave.

81. Should any officer or employee be incapacitated from work by reason of injuries accidentally received in the execution of his duty, and not caused by negligence on his part, the Commission may, on production of a certificate from a duly qualified medical man, grant leave of absence for a period not exceeding eight weeks, or for such further period as the Commission may determine, and such leave shall be in addition to any sick leave granted under these Regulations.

"Temporary Employee" or "Officer or Employee employed temporarily" defined.

82. "Temporary employee" or "officer or employee employed temporarily" shall, for the purposes of Nos. 61 and 78 of these Regulations, be taken to mean an officer or employee whose employment may be defined by the Commission as of a temporary nature, and whose employment in the service of the Commission has extended to or exceeded a period of twelve months.

TRAVELLING EXPENSES AND ALLOWANCES.

Scale of Allowances—Officers.

83. Unless otherwise provided, the following shall be the classes of officers and general scale of allowances for travelling expenses for officers.

No. of Class.	Amount of Salary calculated, exclusive of allowances, on an annual basis.	Rate of Allowance.	
		Per day of 24 hours.	Per hour.
		s. d.	
1	£800 and over	17 6	1s. 1d. up to 16 hours.
2	£204 to £799	16 0	1s. up to 16 hours.
3	Under £204	13 0	10d. up to 16 hours.

Actual and necessary cost of conveyance shall also be paid by the Commission.

An officer shall not be paid in accordance with this Regulation, except with the special approval of the Commission, if his stay in any one place exceeds fourteen days, commencing from the time of his arrival at his destination, in which case except as aforesaid No. 84 of these Regulations shall apply.

Allowances while at capital cities of other States shall be 20 per cent. higher in each case.

When officers commence a journey from headquarters during ordinary office hours, travelling allowance shall commence from the time of departure of the train, boat, or other conveyance, by which he travels.

Scale of Allowances to Relieving Officers.

84. Relieving Officers and officers, except those otherwise provided for, who are required to proceed to take up duty away from their headquarters for periods exceeding fourteen days, shall be paid the travelling expenses prescribed in No. 83 of these Regulations for fourteen days, and thereafter shall be paid at the following rates:—

No. of Class.	Rate per Day.	
	Single Officers.	Married Officers.
	s. d.	s. d.
1	7 0	10 0
2 and 3	6 0	10 0

For the purposes of this regulation an officer who is a widower or widow shall be deemed to be a single officer. The rate applicable to married officers may be paid to single officers if the Commission is satisfied that they have to maintain a home and support dependent relatives therein in a locality other than that to which they have been sent. A certificate to this effect, giving full particulars, must be furnished by single officers claiming the higher rate.

Relieving allowances under this Regulation shall in no case be paid in addition to travelling allowances under No. 83 of these Regulations.

The allowances shall be reviewed every three months.

The period of fourteen days referred to shall commence from the time of the officer's arrival at his destination.

When in terms of No. 83 of these Regulations travelling allowance for a day of twenty-four hours is paid in respect of portion of a day (16 to 24 hours) the relieving allowance under this Regulation shall not commence until the expiration of twenty-four hours.

Definition of "Relieving Officer."

85. For the purposes of these Regulations a "relieving officer" shall be deemed to mean an officer who is appointed for and engaged continuously on relieving duty, and not to include an officer temporarily transferred in special circumstances to carry out duties other than those of the position in which he permanently acts.

Proviso as to Special Arrangements.

86. Notwithstanding anything in these Regulations contained, the Commission may make special arrangements with respect to travelling allowances to be granted to any officer temporarily transferred, if, in its opinion, circumstances obtain which justify such arrangements.

Accommodation at Official Institutions.

87. If an officer accepts accommodation with meals at an official institution, a deduction of 8s. for each day of twenty-four hours shall be made from the allowances specified in No. 83 of these Regulations; and if an officer accepts such accommodation, but not meals, a deduction of 20 per cent. from such allowances shall be made.

Method of computing time occupied.

88. In computing the time occupied, a fraction of an hour, if less than half an hour, shall not be taken into account, but if half an hour or more, shall be reckoned as one hour.

The time occupied on board vessels, when the passage money covers meals, shall not be paid for.

Allowance in case of Transfer from one place to another.

89. Where any person receiving an allowance in respect of travelling expenses is sent direct from the place in which he is temporarily stationed to another place, he shall be entitled to charge anew the allowances provided for in Nos. 83 and 84 of these Regulations, unless the distance between the two places is such as to render it unnecessary to make fresh arrangements for accommodation.

Duration of Allowance.

90. No allowance will be continued longer than three months without review by the Commission.

Rail and Steamer Fares.

91. Rail and steamer fares shall be allowed as set out in the following scale:—

Rank of Officer.	Railway.	Coastal Steamers.	Interstate Steamers.
1st and 2nd class officers and Drillers and Chaffeurs.	1st class, with sleeping berth if necessary and available.	1st class	1st class.
3rd class officers.....	As the Commission may decide.	1st or 2nd class, as the Commission may decide.	1st or 2nd class, as the Commission may decide.
Employees	2nd class, or as the Commission may decide.		

Orders for railway tickets shall be signed only by officers duly authorised by the Commission to do so.

A statement of the reason for the issue shall be recorded on the butt of order and butts filed for inspection.

The Commission shall advise the Chief Commissioner for Railways and Tramways of the names of officers authorised to issue orders for railway tickets.

Orders not to be issued for Observation Cars.

92. Officers authorised by the Commission to issue orders for railway tickets shall not issue orders for observation cars.

Transfers in connection with Season Tickets to be utilised before orders are issued.

93. No order for a ticket to cover a journey on official business shall be issued to an officer until the officer authorised to issue the order has satisfied himself that one of the transferable system tickets obtained by the Commission for the general use of its officers is not available for use.

Deck Cabins.

94. No officer or employee shall be entitled to reimbursement in respect of any additional cost incurred for the purpose of obtaining a deck cabin when travelling by steamer.

Journeys occupying one day only.

95. In cases of journeys where an officer should return to headquarters or his home the same day, he shall be paid the actual and necessary expenses of conveyance, and, in addition, for meals during such journeys, as under:—

(*a*) To officers away from headquarters and not in the metropolitan area—that is, not within seven miles of the General Post Office, Sydney—a sum not exceeding 3s. for each meal.

(*b*) To officers away from headquarters and in the said metropolitan area, a sum not exceeding 2s. 6d. for each meal. No payment shall be allowed for the mid-day meal, except where an officer has been required to proceed to a place more than seven miles distant from his headquarters.

A day shall mean twenty-four hours, commencing at midnight.

A sum in excess of 3s. or 2s. 6d., as the case may be, for each meal may be paid by the Commission should special circumstances, in its opinion, so warrant.

For the purposes of these Regulations—(*a*) the headquarters of the Murrumbidgee Irrigation Areas District shall be as defined by the Commission from time to time; and (*b*) the headquarters of the Burrinjuck District shall include any place which can be reached by the Goondah-Burrinjuck Railway or by launch on the stored waters of the Burrinjuck Dam.

Cabs not to be used unnecessarily.

96. No officer or employee is authorised to travel by cab when he can travel by tram, train, motor-bus, or other similar public conveyance, except in cases where the Commission is satisfied that the use of a cab is necessary.

Where an officer or employee claims to be reimbursed for cab hire, he shall indicate on the voucher rendered by him for payment the reason for the hiring, and furnish a certificate on approved form.

Public conveyances to be availed of.

97. In places where public conveyances ply at convenient hours, special vehicles shall not be engaged.

Allowances may be varied.

98. The Commission, in any case where it is satisfied that the allowance to which any person is entitled under these Regulations does not cover the actual expense necessarily incurred by him whilst engaged on public duty, may authorise the payment of such necessary actual expense.

Proviso as to Special Allowance.

99. Notwithstanding anything in these Regulations contained, special arrangements may be made by the Commission as to the allowance to be made to any person in any case where it considers it desirable so to do.

CONVEYANCE OF OFFICERS TRANSFERRED.

Cost—By whom borne.

100. The actual cost of conveyance of officers transferred from one locality to another, and of their families, together with the reasonable expense of removal of furniture and effects, will be paid by the Commission.

When the transfer is made on account of—

(1) the request of the officer himself; or
(2) an arrangement between officers to exchange positions; or
(3) the officers' misconduct,

the cost of conveyance and removal expenses shall not be allowed unless the special approval of the Commission is obtained. Travelling expenses in accordance with the rates prescribed herein will also be paid, except in the abovementioned instances, but whilst officers or their families are travelling on a railway line or boat no additional separate allowance will be made for meals.

Officers to make arrangements for their families before moving them.

101. Officers who are being transferred shall not take their families with them until they have made arrangements for a home in the place to which they are sent, and any additional expense caused by taking their families at an earlier time will not ordinarily be allowed. If after transfer an officer elects to return to the place from which he was transferred in order to accompany his family to their destination he shall not be allowed any additional expenses so far as he himself is concerned, nor special leave of absence for the purpose.

Allowance whilst waiting to secure house.

102. Where a married officer or an unmarried officer maintaining dependent relatives in his home, whose cost of transfer is being paid by the Commission, necessarily resides at an hotel or lodging-house whilst waiting to (1) commence or continue his journey, or (2) to secure a residence at his destination, the Commission may allow him one-half of the actual expense so incurred for a period not exceeding one week in the first case and four weeks in the second.

Where the Commission is satisfied that the officer transferred has made every reasonable but unsuccessful endeavour to secure a house at his destination, the allowance at half or reduced rates may be continued for a period not exceeding an additional four weeks.

The provisions herein contained shall not be applied to unmarried officers who have no dependent relatives residing with them, but the Commission, if satisfied that such an officer actually and necessarily incurs additional expense by residing at an hotel or lodging-house while waiting to secure board and lodging at his destination, may authorise payment of the additional expense so incurred for a period not to exceed one week, and up to a maximum of 50 per cent. of the total cost.

Information to be furnished when applying for expenses for cost of removal of furniture and effects.

103. Applications for expenses in respect of the removal of furniture and effects must be sent to the Commission, and must be accompanied by—

(1) an inventory of the furniture and effects, with the approximate gross weight thereof; and
(2) quotations from carriers for the cost of removal.

The quotations should be obtained, where practicable, from at least two carriers, and should show the cost of removal from house to house; and also, in cases where the furniture and effects have to be conveyed by train or steamer, the cost from house to train or steamer and from train or steamer to new house. The rail or steamer freight must be shown separately, and also the cost of packing. Where the furniture and effects have to be conveyed by train, the cost of packing must be limited to the more fragile articles. Railway freight must be supported by a memorandum from the railway forwarding office, and steamer freight and land carriage by a memorandum from the company, proprietor, or forwarding agent.

Where there are alternate routes available by water and land, the officer should submit tenders for each of such routes.

The officer concerned must enter into the contract for the removal of the furniture and effects. The Commission will in no case be responsible for any damage done to the furniture or effects in the course of removal.

Subject to the provisions of these Regulations, the issue of a consignment note in connection with the conveyance of the furniture and effects of an officer may be authorised by the Head of Branch under whom such officer is or is to be employed, if in the opinion of such Head of Branch the circumstances warrant the issue.

Maximum weight of furniture allowed to be removed.

104. All reasonable claims for the removal of furniture and effects not exceeding a maximum weight of 4 tons will be allowed (5 tons steamer measurement being regarded as equivalent to 1 ton dead weight), but no allowance will be made in respect of the removal of the following effects or others of a like nature:—

Dog kennels, plants in boxes or pots, wood and coal.

Horses, Vehicles, Harness — Except when forming portion of the officer's equipment in connection with his official work.

Live stock of any description whatever, clothes-props, garden seats, wheelbarrows, timber or material connected with outside structures, aviaries, beehives, and boats.

Fares by Coach, Steamer, and other conveyance.

105. Actual and necessary fares paid for journeys by coach, steamer, or other conveyance will also be allowed on production of receipts, and in special cases cash advances to meet such payments may be made.

Vouchers to be forwarded.

106. After removal is effected vouchers shall be prepared on the prescribed form and forwarded to the Commission, or such officer as it may direct to receive them. Such vouchers shall show:—

(*a*) Name of claimant.
(*b*) Date or period of service.
(*c*) Particulars of service effected.
(*d*) Weight of furniture and effects.
(*e*) Rate per ton.
(*f*) Amount of claim.

And be accompanied by a receipt or acknowledgement from the Railway Forwarding Office showing the freight paid, or, if by steamer or carrier, the proprietor's or forwarding agent's receipt.

Railway Passes.

107. Railway passes shall be granted to officers and to the members of their families—that is to say, husband, wife, children, and dependent relatives permanently residing with them. If passes are desired for other persons than hereinbefore mentioned, such as housemaids, cooks, servants, the special approval of the Commission must be obtained for the issue of passes, which in all cases shall be second-class.

When applying for railway passes officers must specify the persons for whom they require such passes, and, in the case of children, must state the ages of all children under 16 years of age.

Class of Fares allowed.

108. First-class or second-class passes and fares shall be allowed in accordance with the table given in No. 91 of these Regulations.

Commission may make special arrangements.

109. In any exceptional case special arrangements may be made with the approval of the Commission.

Conveyance of Employees Transferred.

110. The Commission may, if it thinks the circumstances warrant it, make all or any of the foregoing Regulations apply in cases of employees who are transferred from one locality to another.

New Appointees.

Expenses incurred in journeying to take up duty.

111. Notwithstanding anything contained in these Regulations, officers or employees when first appointed to the service of the Commission, other than those transferred from a Government Department, shall only be entitled, in respect of cost incurred by them in journeying to take up duty, to out-of-pocket expenses, including railway fares for themselves and their families. In connection with railway fares, passes in accordance with No. 107 of these Regulations shall be issued.

Removal expenses.

112. The Commission may, if in its opinion special circumstances so justify, pay the costs of removal to the place of duty of furniture and effects of officers or employees newly appointed. The provisions of Nos. 100 to 106, 108, and 109 inclusive of these Regulations shall then apply: Provided that the Commission may in such cases fix the maximum payment to be granted for removal of furniture and effects.

Deductions to be made if Officer or Employee does not fulfil six months' service.

113. Unless an officer or employee remains continuously in the Commission's service for a period of at least six months, if required for that term, any cost allowed for the transport of himself, family, furniture, and effects to place of duty shall be refunded, and may be deducted from any payment due to him at the date of his leaving the Commission's service.

Payment of fare to places of engagement in case of resignation or termination of employment.

114. Where an officer or employee resigns his position, return fare will not be paid. If, however, the employment of an officer or employee is terminated by the Commission for any reason other than misconduct, return fare may be paid for such officer or employee and family: Provided that in any case where special circumstances obtain the Commission may deal with it on its merits.

LIVING ALLOWANCES.

115. An officer or employee who is in receipt of an annual salary less than £147 per annum, and who is residing away from his home, may be allowed an amount equal to the difference between £147 and the salary received by him: Provided that no such allowance shall be paid until the Commission is satisfied that it is necessary and has approved of it being paid.

In any district, hereinafter in this Regulation called "the arduous district," where the Commission is satisfied that the conditions of living are specially arduous it may grant living allowances of such amounts and to such officers and employees as it may from time to time determine.

For this purpose officers and employees shall be classified within the following divisions:—

Division I.—Married officers and employees.

Division II.—Unmarried officers and employees.

The allowance as fixed in respect of Division I may include allowance to the officer or employee himself, and, in addition, allowance in respect of—

(i) his wife;

(ii) children under 16 years of age.

The allowance fixed in respect of Division II will be primarily in respect of the officer or employee himself, but if such officer or employee

(*a*) satisfies the Commission that he has to maintain a home within the arduous district and support dependent relatives within such home; or

(*b*) is a widower or widow, with children;

the Commission may grant such officer or employee such additional allowance as it may deem equitable.

Notwithstanding anything hereinbefore contained, except in special circumstances, no allowance shall be payable in respect of the wife or children of an officer or employee, unless such wife and children are resident within New South Wales.

If an officer or employee is absent from the arduous district for a period of forty-eight working days or more, no living allowance shall, except with the special approval of the Commission, be paid to such officer or employee unless the wife, children, or dependent relatives of such officer or employee usually reside within the arduous district, and continue to reside therein during the said period, and then only an allowance payable in respect of them.

In cases where by reason of any circumstances it is found that the conditions of living in the arduous district have improved, the Commission may reduce or cancel the allowance in such manner as to it appears equitable.

DISMISSALS, REMOVALS, &c.

116. (1) If any officer or employee appointed by the Commission under the provisions of subsection (2) of section 5 of the Irrigation Act, 1912, is found guilty of—

(*a*) any breach of these Regulations; or

(*b*) leaving the final judgment of any Court of law for the payment of any debt unsatisfied for the period of one month; or

(*c*) any misconduct; or

(*d*) habitually using intoxicating beverages to excess; or

(*e*) any wilful disobedience or disregard of any lawful order made or given by any person having authority to give such order; or

(*f*) negligence or carelessness in the discharge of his duties; or

(*g*) inefficiency or incompetency, such inefficiency or incompetency appearing to have arisen from causes within his own control; or

(*h*) any disgraceful or improper conduct; or

(*i*) being absent without leave,

he shall be liable to dismissal, or such other punishment as may be determined upon under these Regulations.

(2) The Head of Sub-branch shall immediately report an offence to the Head of Branch with a recommendation as to suspension and punishment, if any, considered proper. In the case of a minor offence the officer or employee concerned may be cautioned or reprimanded by the Head of Branch. In a more serious case the Head of Branch shall forthwith transmit the report of the Head of Sub-branch to the Commission with his further recommendation. The Commission may thereupon deal with the matter in such manner as it deems fit. In emergent cases the officer or employee may be temporarily suspended by the Head of Branch, or if he is not readily available, the Head of Sub-branch.

Classification of Officers and Employees.

117. Except where otherwise provided, the following shall be the classification of officers and employees.

Grade.	Salaries.
Higher Series of Grades.	
A1	£900 and over per annum.
A2	£700 to £899 ,, ,,
A3	£526 to £699 ,, ,,
A4	£399 to £525 ,, ,,
Lower Series of Grades.	
B1	£302 to £398 per annum.
B2	£205 to £301 ,, ,,
B3	£204 and under ,, ,,

Maximum Increments where Salary with Range is Granted.

118. Where an officer or employee is granted a salary with range to a higher salary by annual increments, such annual increments shall, unless otherwise prescribed by the Commission, be—

Salary.	Maximum Increment.
£600 per annum or over ...	£50.
£501 to £599 per annum...	£30.
Under £501 per annum ...	£25.

Appointments and Promotions.

Cadets.

119. Applicants for appointments as Cadets in the service of the Commission must furnish documentary evidence that they have passed the Leaving Certificate Examination of the Department of Education, New South Wales, in seven of the following subjects, which must include 4, 5, and 7:—

1. English Literature.
2. History.
3. Geography.
4. Mathematics I. } Algebra, Geometry and Trigonometry
5. Mathematics II. } Algebra, Geometry and Trigonometry
6. Mechanics.
7. Drawing.
8. Economics.
9. Business Principles.
10. Latin.
11. Greek.
12. English History.
13. French.
14. German.
15. Physics.
16. Chemistry.
17. Botany.
18. Geology.
19. Zoology.
20. Physiology.

Or that they have passed the examination provided for in the Regulations made under the Public Service Acts relating to admission to the Professional Division of the Public Service as Cadets.

Male Junior Clerks.

120. Applicants for appointment as male junior clerks in the service of the Commission must furnish documentary evidence that they have passed the Intermediate Certificate or Leaving Certificate Examination of the Department of Education, New South Wales.

Age Limits.

121. Cadets, male junior clerks, female junior clerks and typists (who are not shorthand-writers), and female junior shorthand-writers and typists shall not on appointment be less than sixteen nor more than twenty-one years of age.

Appointees to furnish Certificate as to Character, Medical Certificate, &c.

122. Each cadet, male junior clerk, female junior clerk and typist (who is not a shorthand-writer), and female junior shorthand-writer and typist applying for appointment shall furnish with the application a certificate of character from his or her late employer, a clergyman, a teacher, or a justice of the peace.

Upon appointment, and within fourteen days of a request being made therefor, the following shall be supplied:—

(a) a properly certified extract from an official register of birth, or other evidence of age satisfactory to the Commission;

(b) a certificate from a medical practitioner, registered within the State, of sound bodily health and freedom from physical defects, containing satisfactory answers to such detailed questions as the Commission may specify; provided that, when so directed, such medical certificate shall be obtained from a medical practitioner nominated by the Commission;

(c) in the case of a cadet or a male junior clerk a certificate showing that he has passed one of the examinations provided for in these Regulations.

If these certificates are not forwarded within the time specified or are not considered satisfactory, the Commission may cancel the appointment forthwith.

The Commission may apply the provisions of this Regulation to any other applicant for employment in or appointee to the service.

Period of Probation.

123. A period of six months probation shall apply to all appointments made to the service of the Commission, at the expiration of which the Commission may either confirm or cancel the appointment, or extend the period of probation.

Rates of Salary for Cadets.

124. Subject to the provisions of these Regulations, and to the conditions hereinafter mentioned, cadets shall be appointed at commencing salaries according to their age as set out in the scale hereunder, and will thereafter be paid the salaries appropriate to their age, as specified in the following scale:—

Officers appointed on 16th birthday.	Commencing Salary.	Subsequent Rates of Salary upon attaining age of—				
		17 years.	18 years.	19 years.	20 years.	21 years.
	£	£	£	£	£	£
16th birthday	92	112	132	158	184	223

Provided that officers entering the Service between the ages of 16 and 17 years shall progress according to the above scale, but at age 21 shall be paid salary of £204 per annum.

Officers appointed between ages of—	Commencing Salary.	Subsequent Rates of Salary upon attaining age of—			
		18 years.	19 years.	20 years.	21 years.
	£	£	£	£	£
17 and 18 years	103	125	151	176	204
18 and 19 years	114	.....	141	171	204
19 and 20 years	125	.....	.....	162	204
20 and 21 years	125	.....	.....	.....	204

Provided that officers whose salaries are determined in accordance with the preceding scales shall not be entitled to an increase of salary until they have been in receipt of the commencing salary for a period of at least three months.

Officers employed in any of the positions enumerated in Schedule "A" hereunder shall, after attaining the age of 21 years, progress as follows:—

Officers appointed between ages of—	Subsequent Rates of Salary on completion of years of service. On completion of—			
	Third Year.	Fourth Year.	Fifth Year.	Sixth Year.
	£	£	£	£
16 and 17 years	.....	.....	228	252
17 and 18 years	.....	.....	228	252
18 and 19 years	.....	228	240	252
19 and 20 years	216	228	240	252
20 and 21 years	216	228	240	252

Officers employed in any of the positions enumerated in Schedule "B" hereunder shall, after attaining the age of 21 years, progress as follows:—

Officers appointed between ages of—	Subsequent Rates of Salary on completion of years of Service. On completion of—			
	Third Year.	Fourth Year.	Fifth Year.	Sixth Year.
	£	£	£	£
16 and 17 years	.....	.....	223	243
17 and 18 years	.....	.....	223	243
18 and 19 years	.....	223	233	243
19 and 20 years	213	223	233	243
20 and 21 years	213	223	233	243

Subsequent progression of officers paid in accordance with this Regulation shall be according to the rates prescribed in the industrial agreement for professional officers made between the Commission and the Irrigation Commission Professional Officers' Association.

Officers with less than five years service at present in the Service, and who are in receipt of £204 per annum or under, shall progress in accordance with the above scale.

Provided that—

(i) nothing contained in this Regulation shall be held to preclude the Commission from granting a salary in excess of that payable under the scales set forth to any officer who shows exceptional ability or has special responsibility;

(ii) no increment or increase of salary shall be paid to any officer in accordance with the above scales unless and until the Commission is satisfied that the conduct of the officer and the discharge of his duties warrant the payment of the increment or increase of salary.

Schedule "A" referred to:—
Designing architect.
Assistant engineer.
Supervising engineer.
Mechanical engineer.
Engineering draftsman.
Architectural draftsman.
Surveyor.
Hydrographer.

Schedule "B" referred to:—
Survey draftsman.
Field assistant.
Search draftsman.

Grade Test.

125. No cadet shall receive an increase of salary above £204 per annum or promotion to the position of draftsman until he has passed an examination in the subjects shown hereunder, has completed at least three years' service, and has attained the age of 21 years. No cadet shall be admitted to such examination until he has served two years as a cadet.

Survey Draftsmen.

Plan Drawing.
Plotting.
Mathematics I } Algebra, Geometry, and Trigonometry.
Mathematics II }
Survey Computations.
Description Writing.
Departmental Procedure (to be taken by candidates for Survey Branch only).
Hydrographic Recording and Computing (to be taken by candidates for Hydrographic Branch only).

Engineering Draftsmen.

Plan Drawing.
Plotting.
Mathematics I } Algebra, Geometry, and Trigonometry.
Mathematics II }
Mechanics.
Materials and Structures.
Specification Writing.
Taking out Quantities.

The scope of the examination in mathematics and mechanics will be as set forth for the fourth year of the Course of Study for Secondary Schools leading to the Leaving Certificate.

The candidate may be exempted from presenting himself for examination in mathematics or mechanics provided he has obtained a "Class B" pass therein at the Leaving Certificate Examination.

A clerical officer shall not be eligible to sit for the abovementioned examination unless he has already complied with the provisions of No. 119 of these Regulations, and is not more than nineteen (19) years of age.

Rates of salary for male clerks of lower series of grades.

126. Subject to the provisions of these Regulations and to the conditions hereafter mentioned, the following shall be the scales of salaries for junior male officers of the Clerical Division as shown hereunder, upon attaining the ages specified in the scales:—

1. Junior male officers who have qualified for admission to the Clerical Staff by Leaving Certificate Examination.

Officers appointed on 16th Birthday.	Commencing Salary.	Subsequent Rates of Salary upon attaining age of—				
		17 years.	18 years.	19 years.	20 years.	21 years.
	£	£	£	£	£	£
16th Birthday	92	112	132	158	184	223

Provided that officers entering the Service between the ages of 16 and 17 years shall progress according to the above scale, but at age 21 shall be paid salary of £204 per annum.

Officers appointed between ages of—	Commencing Salary	Subsequent Rates of Salary upon attaining age of—			
		18 years.	19 years.	20 years.	21 years.
	£	£	£	£	£
17 and 18 years	103	125	151	176	204
18 and 19 years	114	..	141	171	204
19 and 20 years	125	...	...	162	204
20 and 21 years	125	...	...	...	204

Provided that officers whose salaries are determined in accordance with the preceding scales shall not be entitled to an increase in salary until they have been in receipt of the commencing salary for a period of at least three months.

After attaining the age of 21 years the following shall be the progression of officers appointed by virtue of having passed the Leaving Certificate Examination, viz.:—

Officers appointed between ages of—	Subsequent Rates of Salary on Completion of Years of Service. On Completion of—			
	Third Year.	Fourth Year.	Fifth Year.	Sixth Year.
	£	£	£	£
16 and 17 years	.....	.....	223	243
17 and 18 years	.....	.....	223	243
18 and 19 years	.....	223	223	243
19 and 20 years	213	223	223	243
20 and 21 years	213	223	223	243

Subsequent progression of officers appointed by virtue of having passed the Leaving Certificate Examination shall be according to the rates prescribed in the industrial agreement for clerical officers made between the Commission and the Government Agencies' Association.

Officers with less than five years' service, at present in the service of the Commission, and who are in receipt of £204 per annum or under, shall progress in accordance with the above scale.

Junior Male Officers who have qualified for admission to the Clerical Staff by Intermediate Certificate Examination.

Officers appointed between ages of—	Commencing Salary.	Subsequent Rates of Salary upon attaining age of—				
		17 years.	18 years.	19 years.	20 years.	21 years.
	£	£	£	£	£	£
16 and 17 years ...	84	105	125	147	175	204
17 and 18 years ...	92	.....	116	140	165	204
18 and 19 years ...	99	.....	.....	125	158	204
19 and 20 years ...	107	.....	.....	.....	143	204
20 and 21 years ...	107	.....	.....	.....	.....	204

Provided that officers whose salaries are determined in accordance with the preceding scales shall not be entitled to an increase in salary until they have been in receipt of the commencing salary for a period of at least three months.

Subsequent progression of officers appointed by virtue of having passed the Intermediate Certificate Examination shall be according to the rates prescribed in the industrial agreement for clerical officers made between the Commission and the Government Agencies' Association.

Provided that—

(i) nothing contained in this Regulation shall be held to preclude the Commission from granting a salary in excess of that payable under the scales set forth to any officer who shows exceptional ability or has special responsibility;

(ii) no increment or increase of salary shall be paid to any officer in accordance with the above scales unless and until the Commission is satisfied that the conduct of the officer and the discharge of his duties warrant the payment of the increment or increase of salary.

(iii) a junior officer, on passing the Leaving Certificate Examination, after entering the service of the Commission as a result of passing the Intermediate Certificate Examination, shall be paid, as from the first of the month following the date of the examination, at the rate specified for his age in the scale for the Leaving Certificate Examination.

Grade Test.

127. No male officer appointed to the Clerical Division shall be promoted to a salary in excess of £204 until he shall have passed a practical test in such subjects as may be approved by the Commission.

Rates of Salary of Female Junior Clerks and Typists (who are not Shorthand-writers) on and after attaining the age of 21 years.

128. Subject to the provisions of these Regulations, and to the conditions herein mentioned, the following rates of salary shall be paid to female Junior Clerks and Typists who are not shorthand-writers on and subsequent to these classes of officers attaining the age of 21 years.

On attaining	21 years of age	... ...	£2 1s. per week.
,,	22 ,,	... ...	£2 5s. ,,
,,	23 ,,	... ...	£2 10s. ,,
,,	24 ,,	... ...	£2 15s. ,,
,,	25 ,,	... ...	£3 ,,

No officer shall be entitled to consideration for a higher rate of salary than the last-mentioned rate, unless she has passed a practical test in such subjects as may be approved by the Commission.

The above rates of salaries shall not be paid unless in the opinion of the Commission the work and conduct of the officer are satisfactory, and the rate of salary to be granted is not more than adequate for the work carried out.

Rates of Salary and Conditions of Promotion of Junior Shorthand-writers and Typists (female).

129. Subject to the provisions of these Regulations and the conditions hereinafter mentioned, Junior Shorthand-writers and Typists (female) who, upon appointment, are unable to furnish evidence satisfactory to the Commission that they have had at least twelve months' experience shall be paid salary as follows:—

1st year of service	... ...	£80 per annum.
2nd ,,	... ...	£107 ,,
3rd ,,	... ...	£128 ,,
4th ,,	... ...	£149 ,, (or on attaining the age of 21 years).

Junior Shorthand-writers and Typists (female) who, upon appointment, can furnish evidence satisfactory to the Commission that they have had at least twelve months' previous experience shall receive salary as follows:—

1st year of service	... ...	£99 per annum.
2nd ,,	... ...	£122 ,,
3rd ,,	... ...	£149 ,, (or on attaining the age of 21 years).

Subsequent progression shall be according to the rates prescribed in the industrial agreement for clerical officers made between the Commission and the Government Agencies Association.

Provided that with regard to appointments required on the Murrumbidgee Irrigation Areas the abovementioned rates may be exceeded by the Commission if it considers the circumstances so warrant, but the rate to be paid to Junior Shorthand-writers and Typists (female) shall not in any case equal or exceed the minimum rate for an adult female Shorthand-writer and Typist under the industrial agreement for clerical officers made between the Commission and the Government Agencies Association.

It will not be necessary for a junior female Shorthand-writer and Typist to pass any examination in order to receive the benefit of the rates of salary prescribed in the industrial agreement for clerical officers made between the Commission and the Government Agencies Asssociation. Before, however, these benefits are granted, the Commission shall make inquiry as to the performance of the work of the officer concerned, with a view to ascertaining whether she merits being classified as an adult female Shorthand-writer and Typist.

Appointment of Adult Female Shorthand-writers and Typists.

130. In cases where it is necessary to appoint an adult female Shorthand-writer and Typist to the service of the Commission, such appointment shall be made at a commencing salary of £149 per annum, and subsequent progression shall be in accordance with the following scale:—

After one year's service	£169 per annum.
,, two ,, ...	£189 ,,
,, four ,, ...	£204 ,,
,, six ,, ...	£219 ,,

Provided that if the appointment is made on the Murrumbidgee Irrigation Areas the commencing salary shall be £169 per annum, and subsequent progression shall be as follows:—

After two years' service	£189 per annum.
,, four ,, ...	£204 ,,
,, six ,, ...	£219 ,,

Salaries of Engineering Graduates.

131. Engineering Graduates of the Sydney University, or any other recognised school of engineering, who can produce evidence of having had six months' satisfactory practical training shall be eligible for employment by the Commission upon engineering or survey work at a commencing salary of £250 per annum. Subject to the necessary provision being made by Parliament, and unless the Commission otherwise directs, and provided the character of the work, and the manner in which it is performed, so warrant, officers so appointed will be eligible, after six months' satisfactory service, to receive an increase in salary to that of £300 per annum.

Subsequent progression shall be in accordance with the rates prescribed in the industrial agreement for professional officers made between the Commission and the Irrigation Commission Professional Officers' Association.

Provided that nothing contained in this Regulation shall be held to preclude the Commission from granting a salary in excess of that provided for in this Regulation to an officer who shows special ability, or who has special responsibility.

GENERAL REGULATIONS AS TO INCREMENTS AND PROMOTIONS.

Commission's Approval necessary for Increment or Promotion.

132. No increment shall be payable nor shall any promotion be made by virtue of these Regulations unless and until the Commission has approved of such increment or promotion.

Increment to depend upon capacity and value of work.

133. No increment or increase of salary shall be paid to any officer or employee by virtue of these Regulations unless and until the Commission is satisfied that the duties assigned to him and the manner in which such duties are performed warrant the payment of such increment or increase of salary.

BREACH OF REGULATIONS.

Heads of Sub-Branches to report Breach of Regulations.

134. Each Head of Sub-Branch shall report to the Commission any breach of these Regulations by any officer or employee.

Dated this twelfth day of June, 1923.

The Seal of the Water Conservation and Irrigation Commission has hereunto been affixed by Henry Harvey Dare, a Commissioner appointed under the Irrigation Act, 1912, as amended by the Irrigation (Amendment) Act, 1916, and the Irrigation (Amendment) Act, 1918, in the presence of,— (L.S.)

H. H. DARE,
Commissioner.

H. BEVAN,
Acting Secretary.

[7743] Sydney, 22nd June, 1923.

STOCK DISEASES (TICK) ACTS, 1901-1915.

THE undermentioned stock have been seized at Bennies Creek, and if not claimed within seven (7) days after Gazette notice, will be sold under my directions and in accordance with regulations 6 and 7 of abovenamed Acts.
[1923-206-18 I.S.].

FRANK A. CHAFFEY.

HORSES.

Bay gelding, blaze, off hind foot white, branded like [D], near shoulder, aged, broken mouth, hogged mane.
Brown gelding, star, aged, branded E near shoulder, shod all round.
Bay mare, aged, hind feet white, invisible brand.
Black mare, branded Q near shoulder, aged, lame.

CATTLE.

Eight heifers, 9 to 15 months old, clean skins, (one yellow and white with brindle nose, three yellow, two roan, two red).
Yellow and white working bullock, aged, branded 2/K I P C
AD off ear, D near ear.
Light roan cow, aged, sore eye, one horn and stump, branded WA.
Light roan cow, Branded M.
5

NEW PUBLIC SCHOOL.

IT is hereby notified, for general information, in accordance with the provisions of the 34th section of the Public Instruction Act of 1880, that it is proposed to establish a Public School at

EUNGAI RAILWAY.

ALBERT BRUNTNELL,
[7451] Minister of Public Instruction.

NOTIFICATION OF RESUMPTION OF LAND UNDER THE LOCAL GOVERNMENT ACT, 1919.

IN pursuance of section 536 (4) of the Local Government Act, 1919, and under Division 1, Part V, of the Public Works Act, 1912, I notify that so much of the land hereunder described as is Crown Land is hereby appropriated, and so much thereof as is private property is hereby resumed for water supply purposes and storage depot; and I further notify that the said land is hereby vested in the Blue Mountains Shire Council.

Dated this twenty-first day of June, 1923.

R. T. BALL,
Minister for Public Works.

DESCRIPTION OF LAND REFERRED TO.

All that piece or parcel of land situate in the parish of Jamieson, county of Cook, and State of New South Wales, being lot 51 of deposited plan 4,722: Commencing on the northern side of Lake-street, at the south-western corner of lot 52 of deposited plan 4,722; and bounded thence on the south by part of that side of Lake-street bearing 276 degrees 50 minutes 100 feet 7¾ inches to the south-eastern corner of lot 50 of deposited plan 4,722: thence on the west by the eastern boundary of that lot bearing 28 minutes 290 feet 10¾ inches to the southern side of Bellevue-road; thence on the north and north-east by part of a southern and part of a south-western side of that road bearing respectively 90 degrees 22 minutes 55 feet 4½ inches and 120 degrees 53 minutes 51 feet 9 inches to the north-western corner of the aforesaid lot 52; and thence on the east by the western boundary of that lot bearing 180 degrees 28 minutes 275 feet 11½ inches, to the point of commencement;—having an area of 2 roods 26¾ perches or thereabouts, and said to be in the possession of Harriet M. Gell and Olive G. McCloy.
[Misc. 1923-2,346] [7487]

SYDNEY HARBOUR BRIDGE ACT, 1922.

THE following Regulation has been made by His Excellency the Governor, with the advice of the Executive Council, under the Sydney Harbour Bridge Act, 1922.

R. T. BALL,
Secretary for Public Works.

REGULATION.

The period within which the proceeds of the rate imposed by the Sydney Harbour Bridge Act, 1922, shall be paid into the Treasury, in pursuance of section 10 of the said Act, shall be from the first day of January to the thirtieth day of June inclusive in each year. [7594]

WATER ACTS, 1912-1919.

GREAT MARLOW DRAINAGE UNION.

BY-LAWS.

HIS Excellency the Governor, with the advice of the Executive Council, has been pleased to confirm the following By-laws made by the Great Marlow Drainage Union, in accordance with the provisions of the above Acts.
[D. 1923-398]

FRANK A. CHAFFEY
(for Minister for Public Works).

1. A General Meeting of the Union shall take place in the month of May in each year.

Special Meeting.

2. Any five members of the Union may by requisition to the Chairman in writing, require a Special Meeting to be convened for the consideration of any special business, and the notices convening such meeting shall be issued by the Chairman or Secretary within seven days after receiving such notice.

Directors' Meeting.

3. Meetings of the Board of Directors will be held when considered necessary by the Chairman or Secretary, or at the request of any three Directors in writing to them, reasonable notice to be given to each member of the Board of such meeting.

Quorum.

4. At all meetings of the Board of Directors three shall form a quorum, and if that number be not present at the expiration of one hour from the time for which the meeting was called, such meeting shall lapse.

Chairman.

5. The Directors shall elect a Chairman from amongst themselves, who shall hold office for twelve months or until his successor be elected. If the Chairman of Directors is absent at the expiration of half an hour from the time appointed for the holding of any meeting, those present shall elect from amongst themselves a Chairman for that meeting. The Chairman or Acting Chairman shall have a casting-vote at all Directors' Meetings in addition to his original vote.

Sub-Committee.

6. The Board of Directors may appoint a Sub-committee to supervise the work undertaken.

Directors Non-attendance.

7. Any Director (except such as may be appointed by the Governor) absenting himself from three successive meetings without leave from the Board shall lose his position as Director, but shall be eligible for re-election.

Vacancies.

8. Should a vacancy occur in the Board through death, resignation, or any other cause the Board may convene a Special General Meeting to fill such vacancy.

Rates.

9. Rates for all years after the first year shall be paid to the Secretary of the Union by the person liable to pay same within thirty days after demand thereof, made in writing, signed by the Secretary, and stating the amount payable by such person in respect of such rates, has been given to such person by being delivered to him or left at his residence or posted to him, directed to his last known and most usual place of abode in New South Wales.

The preceding By-laws were made and passed at a General Meeting of the members of the Great Marlow Drainage Union this thirtieth day of May, one thousand nine hundred and twenty-three.

B. BARNIER,
Chairman.

Wm. A. Zuill,
Secretary.

[7734]

[7763] Department of Attorney-General and of Justice,
Sydney, 20th June, 1923.

CONVEYANCING ACT, 1919.

HIS Excellency the Governor, with the advice of the Executive Council, pursuant to the provisions of Section 202 of the Conveyancing Act, 1919, as amended by subsequent Acts, has been pleased to make the following Regulations—to take effect on and after 1st July, 1923.

THOS. J. LEY.

---

1. The Regulations made under the Conveyancing Act, 1919, on the 30th June, 1920, and published in the Government Gazette No. 126 of the 2nd July, 1920, are amended as follows:—

(*a*) in regulation No. 27, by omitting the words "two shillings," and by inserting the words "one shilling" in lieu thereof.

(*b*) in regulation No. 30—

(i) by omitting item 10 and by inserting the following item in lieu thereof:—

10. For every search in vendors' index in respect of the title of one property—

(*a*) when upon application for a search-permit it is established that the search relates to a transaction involving not more than—

	s.	d.
(i) £1,000	2	6
(ii) £2,000	5	0
(iii) £3,000	7	6
(*b*) in every other case	7	6

with an additional fee of 6d. for every name after the first searched against and for every inspection of memorial or registered copy of any document (maximum £1).

(ii) by omitting item 13 and inserting the following item in lieu thereof:—

	s.	d.
13. For inspection of memorial or registered copy of any document when such inspection is not incidental to a current search	1	0

(iii) by inserting the following item next after item 19:—

20. Official Searches—

	s.	d.
(1) Minimum (including office copy certificate of result of search up to two folios of 72 words in length)	10	0
(2) For each name to be searched against after the first	0	6
(3) For each hour or part of an hour after the first hour occupied in the search	4	0
(4) For continuation of search from date of certificate, each hour or part	4	0
(5) For each folio of office copy of certificate after the first two folios	0	6

2. The Regulations in respect of fees under the Real Property Act, 1900, made under the Conveyancing Act, 1919, on the 25th January, 1921, and published in the Government Gazette No. 12 of 28th January, 1921, are amended as follows:—

(*a*) by omitting item 6 and inserting the following item in lieu thereof:—

	£	s.	d.
6. For every Certificate of Title—			
(*a*) not exceeding 6 folios and including one simple diagram—			
(i) issuing upon a transfer on sale for a consideration of not more than £1,000	1	0	0
(ii) in every other case	1	5	0
(*b*) exceeding 6 folios, for each additional folio	0	2	0
(*c*) including more than one simple diagram, for each additional diagram	0	2	6
(*d*) including any diagram other than a simple diagram, such extra fee as may be fixed by the Registrar-General.			

(*b*) by omitting item 13 and inserting the following item in lieu thereof:—

	£	s.	d.
13. For every plan attached to a dealing when plan for registration (Item 42) has not been lodged	0	5	0

(*c*) by omitting item 21 and inserting the following item in lieu thereof:—

	£	s.	d.
21. On lodgment or entry of withdrawal or partial withdrawal of caveat, when such withdrawal or partial withdrawal—			
(*a*) affects one Certificate of Title or Crown Grant	0	5	0
(*b*) affects more than one Certificate of Title or Crown Grant—for each Certificate or Crown Grant affected after the first	0	2	6
(*c*) relates to a caveat previously withdrawn or partially withdrawn—for each withdrawal or partial withdrawal after the first in respect of each Certificate of Title or Crown Grant affected	0	2	6

(*d*) by omitting item 41 and inserting the following item in lieu thereof:—

	£	s.	d.
41. On lodgment of plan of subdivision showing not fewer than 5 lots	0	12	6
and in addition for every lot in excess of five shown on such plan	0	0	6

(*e*) by omitting item 54 and inserting the following item in lieu thereof:—

	£	s.	d.
54. For official search, including office copy certificate of result of search up to two folios of 72 words in length	0	7	6
(*a*) For each hour or part of an hour after the first hour occupied in search	0	4	0
(*b*) For continuation of search from date of certificate, each hour or part	0	2	6
(*c*) for each folio of office copy of certificate after the first two folios	0	0	6

(*f*) by omitting item 55 and inserting the following item in lieu thereof:—

	£	s.	d.
55. On lodgment of application for foreclosure of mortgage	1	0	0

(*g*) by omitting item 56 and inserting the following item in lieu thereof:—

	£	s.	d.
56. On lodgment of application for registration of foreclosure under decree of Court (Section 101, Conveyancing Act, 1919), investigation fee	0	10	0
For entry on one title	0	12	6
For each additional entry	0	2	6

(*h*) by omitting item 58 and inserting the following item in lieu thereof:—

	£	s.	d.
58. For inspection of any such instrument when such inspection is not incidental to a current search	0	2	6

3. The Regulations prescribing the scale of fees to be paid in respect of transactions under the Companies Acts, 1899-1907, and the Companies (Registration of Securities) Act, 1918, made on the 13th February, 1923, and published in the Government Gazette No. 24 of 23rd February, 1923, are hereby amended as follows:—

(*a*) by omitting items 1 and 2 and inserting the following items in lieu thereof:—

	£	s.	d.
1. For registration of a company	5	0	0
And the following additional fees for each £1,000 (or part) of nominal capital after the first £2,000:—			
(*a*) up to £50,000	0	7	6
(*b*) exceeding £50,000 up to £100,000	0	5	0
(*c*) over £100,000	0	2	0
2. For registration of any increase of capital for each £1,000 (or part) of increase to an amount—			
(*a*) not exceeding £50,000	0	7	6
(*b*) exceeding £50,000 and up to £100,000	0	5	0
(*c*) exceeding £100,000	0	2	0
Maximum fees for registration whether in respect of capital as originally stated, or as increased, £100.			

(*b*) by omitting item 5 and inserting the following item in lieu thereof:—

	£	s.	d.
5. For registration of a company the number of members of which is stated in the Articles of Association to be unlimited	20	0	0

(*c*) by omitting items 10 to 14, both inclusive, and inserting the following items in lieu thereof:—

	£	s.	d.
10. For registering any mortgage or charge created by a company—			
(*a*) where the amount does not exceed £300	0	10	0
(*b*) where the amount exceeds £300	1	0	0
11. For registering list of mortgages and charges created prior to 12th December, 1918	0	10	0
12. Additional for each mortgage or charge after the first	0	2	0
13. For registering particulars of a series of debentures—			
(*a*) where the amount does not exceed £300	0	10	0
(*b*) where the amount exceeds £300 (unless a covering deed has been registered, in which case the fee is 10s.)	1	0	0
14. For registering particulars of each issue of debentures where more than one issue in the series	0	10	0

[7727] Sydney, 22nd June, 1923.

PARLIAMENTARY ELECTORATES AND ELECTIONS ACT, 1912, AS AMENDED BY SUBSEQUENT ACTS.

IN pursuance of the provisions of the above Act, it is hereby notified, for public information, that Winnunga has been appointed a Polling-place for and within the boundaries of the Electoral District of Murrumbidgee.

E. H. FARRAR.

THE Water Conservation and Irrigation Commission requires the services of a Temporary Civil Engineering Draftsman at its Head Office, Sydney. Salary, £352 to £403 per annum, according to qualification. Applicants must have had training and experience in the preparation of designs, plans, and specifications for irrigation works.

Forms of application may be obtained from the Commission's Office, Union House, 247 George-street, Sydney, and should reach the undersigned, with copies only of testimonials, not later than 4th July, 1923.

H. BEVAN,
Acting Secretary.

[W.C. & I.C. 1923-1,334] [7779]

[7773] Local Government Department,
Sydney, 20th June, 1923.

LOCAL GOVERNMENT ACT, 1919.

AN examination of applicants for certificates as "Engineer" to a Shire or Municipality, and as "Overseer of Works," will be held at Sydney on Tuesday, 28th August, 1923, and three following days.

Full particulars and a form for making application to sit at the examination may be obtained from the Clerk to the Local Government Examination Committee, Local Government Department, Sydney, with whom applications to attend should be lodged not later than 31st July, 1923.

J. GARLICK,
Under Secretary.

NEW SOUTH WALES GOVERNMENT RAILWAYS AND TRAMWAYS.

APPLICATIONS are invited from youths between the ages of 15 and 18½ years for employment as Junior Clerks in the Metropolitan Area. Commencing salary, £77-£128 per annum, according to age. Applications (which should be made on the proper form, obtainable at the Inquiry Office, Sydney Station, or at the Railway and Tramway Staff Board Office), accompanied by copies only of testimonials, are to be addressed to the "Secretary, Railway and Tramway Staff Board, Central Station, Sydney."

W. J. MORRIS,
[7761] Secretary.

NEW SOUTH WALES GOVERNMENT RAILWAYS AND TRAMWAYS.

By-Election for Member and Deputy-Member to represent Division (*a*)—Salaried Officers in the employ of the Railway Commissioners—on the Railway and Tramway Appeals Board (1923).

IN accordance with Part 8 of the Government Railways Act, 1912, as amended by the Government Railways (Appeals) Act, 1916, and Railway By-law No. 492, published in the Government Gazette of 27th October, 1916, a By-Election to fill vacancies created by resignations for Member and Deputy-Member to represent Division (*a*)—Salaried Officers in the employ of the Railway Commissioners—on the Railway and Tramway Appeals Board, for the unexpired term ending 30th November, 1925, has been held.

The following is the result of the By-Election :—

Candidates.	No. of Votes received.
Hugh Mackenzie Melville	1,503
John Alt	904
Edward Mulheron	522
Thomas Seage	504
Denis Francis Doran	476
Byron John Brennan	453
Gordon Anderson	403
Informal	77
Total	4,842

I, therefore, declare Hugh Mackenzie Melville and John Alt to be duly elected as Member and Deputy-Member respectively.

G. H. GRIFFIN,
Returning Officer.

Sydney, 21st June, 1923. [7778]

WATER ACT, 1912.

Application No. 704, Wagga Wagga Land Board District.

DECISION OF LOCAL LAND BOARD.

New South Wales, to wit. } Tumbarumba.

WHEREAS on the 22nd day of May, 1923, it became a matter before us for recommendation in connection with an application made by Gaylard and Company for a license for two races, parish of King, County of Selwyn, Land District of Tumbarumba, as to whether it should be recommended for granting or otherwise; and having inquired into the said matter, we find that applicants are the occupiers of the land on which the work is situated. We recommend the issue of a license for a term of five (5) years, subject to the conditions numbered 1 to 5, inclusive, on report, Exhibit A.

Mr. Hedditch, Agent, for and with Mr. W. F. Gaylard, Manager, and a Member of the firm of Gaylard & Co., who agreed to the Conditions suggested by the Water Conservation and Irrigation Commission.

Given under our Hands, at Court-house at Tumbarumba, in the State of New South Wales, this 22nd day of May, 1923.

T. W. IRISH, Chairman.
D. CAMERON, } Members.
C. A. ARCHER, }

Conditions referred to.

(1) A regulator to be constructed by the licensees, at their own cost, at the inlet end of the timber flume on the left bank of Back Creek when directed by the Water Conservation and Irrigation Commission.

(2) The Water Conservation and Irrigation Commission shall have the right to regulate or absolutely stop water being diverted from Back Creek or Cockney's Creek should it at any time think or deem it necessary to do so in the public interests.

(3) The whole of the work to be constructed and maintained to the satisfaction of the Water Conservation and Irrigation Commission.

(4) The Water Conservation and Irrigation Commission may at any time, if it should think it necessary or desirable in the public interests, give six months' notice in writing to the holder of the license for the time being (which notice may be given by delivering the same to him, or by leaving the same at his last-known place of abode in New South Wales) of the cancellation and determination of this license, and at the expiration of six months next after the delivery or service of such notice as aforesaid, this license and all the rights conferred by it shall absolutely cease and determine, except as to any rights of action or other remedies then accrued for fees, charges for water, or otherwise.

(5) No compensation shall be payable by such Commission or the Crown, in respect of such cancellation and determination, to any person whomsoever.

[W.C. & I.C. 1922-12,273] [7619]

WATER ACT, 1912.

Application No. 433, Sydney Land Board District.

DECISION OF LOCAL LAND BOARD.

New South Wales, to wit. } W.A.A. 433, Sydney, William Fenton Brown.

WHEREAS on the 8th day of May, 1923, it became a matter for investigation before us whether the application No. 433, Sydney, under the Water Act, 1912, by William Fenton Brown, for a license for a pump on the right bank of the Hawkesbury River, on portion 9, Parish of Cornelia, County of Cumberland, should be granted; and having inquired into the said matter, we recommend that a license be granted in respect of a pump with a capacity of about 110 gallons per minute, to be situated on the said portion, in the position shown approximately by red colour on Exhibit B, subject to the five conditions set forth in Exhibit A.

We further recommend the license be for a term of five years.

Applicant present.

Given under our Hands, at the Court-house, at Windsor, in the State of New South Wales, this 8th day of May, 1923.

E. W. BRIERLY, Chairman.
R. H. CLARKE, } Members.
L. D. MULLAN, }

Conditions referred to.

(1) The Water Conservation and Irrigation Commission shall have the power to regulate or absolutely stop all pumping operations should it at any time think or deem it necessary to do so in the public interests.

(2) A screen or rose with openings not more than one-quarter of an inch wide to be permanently fixed to the inlet end of the suction pipe to the satisfaction of the Water Conservation and Irrigation Commission.

(3) The licensee shall furnish the Water Conservation and Irrigation Commission, during the month of July in each year, with a return on the form provided by the said Commission, showing full particulars of the irrigation carried on by him during the preceding twelve months ending 30th June.

(4) The Water Conservation and irrigation Commission may at any time, if it should think it necessary or desirable in the public interests, give six months' notice in writing to the holder of the license for the time being (which notice may be given by delivering the same to him, or by leaving the same at his last-known place of abode in New South Wales) of the cancellation and determination of this license, and at the expiration of six months next after the delivery or service of such notice as aforesaid, this license and all the rights conferred by it shall absolutely cease and determine, except as to any rights of action or other remedies then accrued for fees, charges for water, or otherwise.

(5) No compensation shall be payable by such Commission or the Crown in respect of such cancellation and determination to any person whomsoever.

[W.C. & I.C. 1923-12,098] [7318]

(In lieu of notice published in Gazette No. 69 of 15th June, 1923.)

WATER ACT, 1912 (PART II).

THE Water Conservation and Irrigation Commission has received the following applications for licenses:—

L.D. of Tamworth.

1. Thomas Pollock Scott, pump, Currabubula Creek, Por. 39, Psh. Currabubula, Co. Buckland.
2. James McIlween, pump, Reedy Creek, Por. 8, Psh. Loomberah, Co. Parry.
3. James McIlveen, pump, Spring Gully, Por. 8, Psh. Loomberah, Co. Parry.
4. Charles William Rock, pump, Dungowan Creek, Por. 22, Psh. Piallamore, Co. Parry.
5. Leslie Taylor, pump, Peel River, Por. 32, Psh. Woolomin, Co. Parry.
6. Harold Dick Riddle, pump, Peel River, Lot 15, of Gidley Section of Australian Agricultural Company's Grant, Psh. Tangaratta, Co. Parry.
7. Robert Crawford, pump, Cross Creek, Por. 23, Psh. Nemingha, Co. Parry.
8. R. G. Hall, pump, Duncan's Creek, Por. 1, Psh. Dungowan, Co. Parry.
9. Reginald William Livingstone Boyce, pump, Duncan's Creek, Por. 41, Psh. Royinn, Co. Parry.
10. William Albertson, pump, Dungowan Creek, Por. 119, Psh. Woolomin, Co. Parry.
11. Oliver Strudwick, pump, Tangaratta Creek, Por. 12, Tangaratta Section, Australian Agricultural Company's Grant, Psh. Tangaratta, Co. Parry.
12. James Jeremiah McCormack, pump, Tangaratta Creek, Por. 13, Psh. Tangaratta, Co. Parry.
13. George William Miller, pump, Tangaratta Creek, Por. 11, Tangaratta Section, Australian Agricultural Company's Grant, Psh. Tangaratta, Co. Parry.
14. Cedric Errol James Wellford, pump, Peel River, Por. 27, Psh. Murroon, Co. Parry.
15. Darrell James Short, pump, Duncan's Creek, Por. 118, Psh. Dungowan, Co. Parry.
16. Henry Morris Baker, pump, Namoi River, Lot 12, being part of Pors. 2 and 31, Psh. Dinawarindi, Co. Darling.

L.D. of Murrurundi.

17. Clarence Howell Pengilly, pump, Quirindi Creek, Por. 227, Psh. Borambil, Co. Buckland.
18. J. S. Bush, pump, Page's River, Por. 1B, Psh. Murrurundi, Co. Brisbane.
19. John Henry Miller, pump, Page's River, Por. 1c, Psh. Murrurundi, Co. Brisbane.
20. William Alfred Worboys, pump, Kangaroo Flat Creek, Por. 173, Par. Wallabadah, Co. Buckland.

The respective L.L. Boards will publicly inquire into the applications 1 to 15 at the Board-room, Tamworth, on the 24th July, 1923, at 10 a.m.; 16 at the Court-house, Manilla, on 25th July, 1923, at 11 a.m.; 17 to 20 at the Court-house, Quirindi, on the 27th July, 1923, at 11 a.m.

H. H. DARE,
Commissioner.

[7748]

[7762] Water Conservation and Irrigation Commission, Sydney, 19th June, 1923.

NOWLEY BORE WATER TRUST.

Election of a Trustee.

SATURDAY, the 4th August, 1923, has been appointed the date for the Election of a Trustee of the abovenamed Trust, and the office of the Trust, Walgett, the Polling place.

H. H. DARE,
Commissioner.

NAVIGATION ACT, 1901.

Assessors, Courts of Marine Inquiry.

APPLICATIONS are hereby invited from persons possessing the qualifications hereunder specified who are desirous of appointment as Assessors to assist the Courts of Marine Inquiry constituted under the Navigation Act, 1901.

The appointments are for a period of twelve months from 17th July, 1923, and the remuneration is by fees as prescribed in section 19 of the Navigation Act, 1901.

The Assessors to be appointed will be divided into two classes, viz.:—

Class 1.—Mercantile Marine Masters.
Class 2.—Mercantile Marine Engineers.

The qualifications required for Assessors are as follow:—

Class 1.—Mercantile Marine Masters—

(a) Five (5) years' service as a Master in the Merchant Service, of which two (2) years must have been in command of a sailing ship, with a certificate of competency.

(b) Five (5) years' service as a Master in the Merchant Service, of which two (2) years must have been served in command of a steamship, with a certificate of competency.

Class 2.—Mercantile Marine Engineers—

Five (5) years' service as an Engineer in the Merchant Service, of which two (2) years must have been as Chief Engineer of a sea-going steamship of over one hundred (100) nominal horse-power.

Applications must reach the undersigned not later than 23rd June, 1923, and must be accompanied by testimonials and proof of qualifications.

Any further information can be obtained by inquiry at the undermentioned address.

A. W. BRITTON,
Secretary, Department of Navigation.

Sydney, 1st June, 1923. [7344]

[7759] Sydney, 22nd June, 1923.

APPLICATIONS FOR LEASES FOR OYSTER CULTURE.

IT is hereby notified that the undermentioned persons have applied to lease for oyster culture the portions of land described hereunder opposite their respective names.

Objections may be lodged at the Chief Secretary's Department, Fisheries Branch, within thirty days of the date of this notice, against the leasing of any of the portions. If interference with a hauling ground is alleged, a statutory declaration by a licensed fisherman must be submitted to the effect that the area has been hauled during the preceding twelve months.

E. B. HARKNESS,
Under-Secretary.

Application No. 12,408, Frederick Charles Warmoll and Albert John Alderton, at Brisbane Water, on part of the western and southern shore of Lone Island, and being identical with the applicant's expired Oyster Lease No. 5,667, parish of Kincumber, county of Northumberland, 100 yards frontage; term of lease, fifteen years.

Application No. 12,372, James Paddon and John Paddon (executors of the will of the late Thomas Paddon), at Evans River, on a southern bank, and being identical with the late Thomas Paddon's Oyster Lease No. 5,835, expiring 30th June, 1923, parish of Riley, county of Richmond, 200 yards frontage; term of lease, fifteen years.

Application No. 12,373, James Paddon and John Paddon (executors of the will of the late Thomas Paddon), at Evans River, on a southern bank, adjoining the eastern end of Oyster Lease No. 9,967, parish of Riley, county of Richmond, 100 yards frontage; term of lease, fifteen years.

Application No. 12,404, Frederick Augustus Perry, at Oyster Bay, George's River, offshore, adjoining the outer boundary of the applicant's Oyster Lease No. 9,376, parish of Sutherland, county of Cumberland, about 5 acres; term of lease, ten years.

Application No. 12,403, Henry James Netherclift, at Limeburner's Creek, Hastings River, on a western bank, adjoining Oyster Leases Nos. 9,906 and 11,065, parish of Torrens, county of Macquarie, 300 yards frontage; term of lease, ten years.

Application No. 12,406, Charles George Orr, at Parker's Island, Limeburner's Creek, Hastings River, identical with the applicant's Oyster Lease No. 5,284, which expires on 30th June, 1923, parish of Torrens, county of Macquarie, 138 yards frontage; term of lease, fifteen years.

Application No. 12,405, Isaac Lloyd, at Coba Bay, Hawkesbury River, on a southern shore, in two sections, section No. 1, adjoining the western end of Oyster Lease No. 5,841; section No. 2, about 220 yards west of section No. 1, parish of Berowra, county of Cumberland, about 550 yards frontage (in all); term of lease, ten years.

Application No. 12,389, John Edwin Ross, at Mangrove Island, Hunter River, adjoining Oyster Lease No. 6,227, and applied for Oyster Lease No. 12,143, and being identical with William Ross' Oyster Lease No. 5,542, expiring 30th June, 1923, parish of Newcastle, county of Northumberland, 100 yards frontage; term of lease, fifteen years.

Application No. 12,388, William Henry Shoesmith, junior, at Manning River, on a southern bank, adjoining Oyster Leases Nos. 8,588, section No. 2, and 9,053, and being identical with the applicant's expired Oyster Lease No. 5,302, parish of Oxley, county of Macquarie, 200 yards frontage; term of lease, fifteen years.

Application No. 12,386, Carl Andrea Holbert, at Wobbegong Creek, Port Stephens, adjoining Oyster Leases Nos. 9,304, 9,984, and 11,710, and being identical with the applicant's expired Oyster Lease No. 5,350, parish of , county of Gloucester, 100 yards frontage; term of lease, fifteen years.

Application No. 12,378, Edgar David Melville, at Tweed River, adjoining Oyster Leases Nos. 12,014 and 10,733, and being identical with forfeited Oyster Lease No. 10,339, parish of Terranora, county of Rous, 200 yards frontage; term of lease, ten years.

NOTICE UNDER REAL PROPERTY ACT.

APPLICATIONS by the undermentioned have been made to bring the lands respectively described under the provisions of the Real Property Act. Caveats may be lodged on or before the respective dates mentioned:—

No. 22,490. Ehenriech Phillip Andreas, 1 r. 35½ p., incl. Nos. 89, 91, 91A, 93, 95, 97, 99, and 101, Liverpool-st., Sydney. 10th Aug., 1923.

No. 23,076. Perpetual Trustee Co. Ltd., 566 a., ex. 100 ft. reservn., on Jervis Bay and Moóna Moona Ck., pt. por. 1 (psh.), psh. Bherwerre, co. St. Vincent. 27th July, 1923.

No. 23,711. John Fraser Jackson, 2 r. 19½ p., front. West, Station, and Wentworth sts., and Parramatta-rd., Petersham. 27th July, 1923.

No. 23,752. The City Properties Ltd., 21½ p., 4¾ p., in Alfred and Arbitration sts., near their intersec., Sydney. 27th July, 1923.

No. 24,021. Michael Louis, 7¾ p., incld. Nos. 402 and 404 George-st., Sydney. 27th July, 1923.

No. 24,352. The Council of the Municipality of Marrickville, 31½ p., lot 64, Marsdenville Est., Stanmore-rd., Marrickville. 27th July, 1923.

No. 24,358. Inez Charlotte Holloway, 6¼ p., includ. No. 174, Redfern-st., Redfern. 27th July, 1923.

No. 24,645. Charles Peter Johnson, 18 p., includ. No. 40, Rowntree-st., Balmain. 27th July, 1923.

No. 24,654. Ada Matilda Thorpe (life est.), Henry Edward Thorpe, Albert Frederick Thorpe, George Oswald Thorpe, Vera Ethel Maud Nagle, Thomas Victor John Thorpe (est. in remainder), 1r. 0¼ p., includ. Nos. 2, 6, and 8, St. Mary's st., Camperdown. 27th July, 1923.

No. 24,715. William Richard Henry Lalor, 3 r. 36½ p., cor. King-st. and Punchbowl-rd., Enfield. 27th July, 1923.

No. 24,767. Alfred Ducros, 34 p., incl. Nos. 40, 42, 44, 46, 48, and 50, Maria-st., Marrickville. 27th July, 1923.

No. 24,789. Herbert Thomas Long, 1 a. 8¾ p., incl. Airlie, Garfield-st., Five Dock. 27th July, 1923.

No. 24,844. Arthur Henry Smart, 1 a. 3 r. 12¼ p., lots 4 to 8 incl. of Mrs. Seccombe's subn. and strip bet. lots 7 and 8, Prince's Highway, near East Milton, Mun. Ulladulla. 27th July, 1923.

No. 24,863. James Wakley Dawson, 13¾ p., 31 p., 1 a. 2 r. 3¼ p., lots 56 and 77, sec. 4, lots 59, 60, 73, and 74, sec. 6, lots 6 to 24 incl., sec. 9, Richmond Grove Est., in Stone, Richmond, River, Bedford, Louisa, and Spark sts., Canterbury. 27th July, 1923.

No. 24,908. Samuel Green, 18½ p., incl. Carara, Rivers-st., Bellevue Hill, 27th July, 1923.

No. 24,912. Michael Kavanagh, Elizabeth Kavanagh, 5 a. 3 r. 10¾ p., pt. lot 6, Metcalfe's Est., Telfer-rd., Castle Hill. 27th July, 1923.

No. 24,919. Adeline Jane Guest, 157 a. 1 r. 33 p., pors. 141 (psh.), 142 (psh.), 143 (psh.), 144 (psh.), on the road fr. Camden to Richmond, Mun. and psh. of Castlereagh, co. Cumberland. 27th July, 1923.

No. 24,946. Louisa Farmer, 15 p., incl. No. 70, Alison-rd., Randwick. 27th July, 1923.

Diagrams delineating these lands may be inspected at the Land Titles Office, Sydney.

W. G. H-WILLIAMS,
Registrar-General.

22nd June, 1923. [7772]

[7766] Industrial Registrar's Office,
Sydney, 22nd June, 1923.

THE following Awards of the Court, made in exercise of the powers conferred upon it by section 14 of the Industrial Arbitration Act, 1912, have this day been published as part of the Industrial Gazette for June, 1923 (with the exception of those marked *, which will be included in the Industrial Gazette for July, 1923), in accordance with the provisions of the Act and the Regulations thereunder.

Copies of the Awards are obtainable from the Government Printer, Sydney, at the price mentioned (postage added), upon request, quoting the particulars stated hereunder, and the date of publication.

F. W. KITCHING,
Industrial Registrar.

Engine-drivers, &c. (Broken Hill Proprietary Company, Limited) Award (Principal), 4d.

*Aerated Waters, Brewers, and Wine and Spirit Stores (Country) Award (Variation—Exemption), 4d.

Public Service (Professional Officers) Government Dockyard, Newcastle. Award (Principal), 4d.

Storemen and Packers, Wholesale Produce, Grain and Seed Stores (Metropolitan) Award (Variation), 4d.

Storemen and Packers, Retail Produce, Grain and Seed Stores (Cumberland) Award (Variation), 4d.

*Stovemakers (State) Award (Variation), 3d.

*Shop Assistants and Office Assistants (Country) Award (Variation), 4d.

Public Service (Professional Officers) Males, Temporary Employees' Award (Variation), 4d.

WESTERN DISTRICT.

ALTERATION IN TIMES FOR HOLDING THE DISTRICT COURTS AT PARRAMATTA AND DUBBO.

WHEREAS District Courts were, in pursuance of the provisions of the District Courts Act, 1912, duly appointed to be held—

At Parramatta, on Thursday, the 4th October, 1923; and

At Dubbo, on Tuesday, the 25th September, 1923.

And whereas it is necessary to alter the dates upon which such District Courts shall be held: Now, I hereby, in pursuance of the provisions of the said Act, do appoint District Courts to be held—

At Parramatta, on Thursday, the 27th September, 1923; and

At Dubbo, on Tuesday, the 2nd October, 1923;

in lieu of the days abovementioned.

L. ARMSTRONG,
Judge.

The 12th day of June, 1923. [7602]

The fourteenth of June, 1923.

BY virtue of the authority vested in me by the District Courts Act, 1912, I hereby appoint Mr. William Francis Hinkley to be Bailiff of the District Court at Temora, vice Mr. J. L. Riding (resigned),—to take effect from the date of commencing duty.

WALTER BEVAN,
Judge.

[7739]

The 14th day of June, 1923.

BY virtue of the authority vested in me by the District Courts Act, 1912, I hereby appoint Mr. George Edward Woodward to be Bailiff of the District Court holden at Hay, vice Mr. G. H. Keene, transferred,—to take effect from the date of commencing duty.

WALTER BEVAN,
Judge.

[7745]

Metropolitan Board of Water Supply and Sewerage,
Sydney, 19th June, 1923.

NOTICE TO LAY SERVICE PIPES.

NOTICE TO THE OWNERS OF TENEMENTS AND PREMISES IN—

Ashfield: Shepherd-street, from existing main to Park-avenue (60,423).

Hurstville: Broadarrow-road, from existing main to Mercury-street; Mercury-street, from Broadarrow-road to existing main (60,440).

Rockdale: Argyle-street, from Allen-street north-easterly 112 yards (60,436).

Vaucluse: Olola-avenue, from existing main southerly 313 yards (60,439); Wentworth-road, from existing main north-westerly 148 yards (60,447).

Blacktown: Jessie-street, from Fullagers-road to Park-avenue (80,215).

Ku-ring-gai Shire: Grandview-street, from Lane Cove road north-easterly 95 yards (80,296).

Mosman: Euryalus-street, from Central-avenue westerly 62 yards (80,253); Central-avenue, from Medusa-street to Beauty Point road; Beauty Point road, from Central-avenue to Bay-street; Bay-street, from Beauty Point road northerly 90 yards (80,250).

Prospect and Sherwood: Magowar-road, from existing main westerly 310 yards (80,247).

Ryde: Shaftesbury-road, from Blaxland-road to Alice-street (80,261); High-street, from Pittwater-road to Short-street; Pittwater-road, from existing main to High-street; Short-street, from existing main to High-street (80,295).

Warringah Shire: Howard-avenue, from Pittwater-road to existing main (80,243).

Manly: Board's Easement, from Perone-avenue to reserve; reserve, from Board's Easement north-westerly 136 yards (80,229).

And the various private streets, lanes, courts, and alleys opening thereunto.

THE main pipe in the said street having been laid down, the owners of all tenements and premises situated at above are hereby required, on or before the third day of August next, to cause a proper pipe and stop-cocks to be laid, so as to supply water from the main pipe to such tenements and premises.

G. H. SOUTHWICK,
Inspector to the Board of Water Supply and Sewerage.

[7770]

Metropolitan Board of Water Supply and Sewerage,
Sydney, 12th June, 1923.

NOTICE TO LAY SERVICE PIPES.

NOTICE TO THE OWNERS OF TENEMENTS AND PREMISES IN—

Hunter's Hill: High-street, from Blaxland-street to Earl-street; Earl-street, from High-street to existing main (80,231).

Prospect and Sherwood: Oramzi-road, from existing main west and south 782 yards (80,262); King's Way, from Station-street to Freame-avenue (80,208).

Ryde: Amiens-street, from existing main to Clare-street; Clare-street, from Amiens-street to Ferndale-avenue; Ferndale-avenue, from Clare-street easterly 119 yards (80,269).

Ashfield: West-street, from Croydon-street easterly 116 yards (60,434); Comet-street, from Alt-street easterly 99 yards (60,445); Frederick-street, from Parramatta-road to Henry-street; Earl-street, from Parramatta-road to Henry-street; Page-street, from Parramatta-road to Henry-street (60,454).

Hurstville: Cambridge-street, from existing main to existing main (60,394).

And the various private streets, lanes, courts, and alleys opening thereunto.

THE main pipe in the said street having been laid down, the owners of all tenements and premises situated at above, are hereby required on or before the twenty-seventh day of July next, to cause a proper pipe and stop-cocks to be laid, so as to supply water from the main pipe to such tenements and premises.

G. H. SOUTHWICK,
Inspector to the Board of Water Supply and Sewerage.

[7606]

Metropolitan Board of Water Supply and Sewerage,
Sydney, 6th June, 1923.

NOTICE TO LAY SERVICE PIPES.

NOTICE TO THE OWNERS OF TENEMENTS AND PREMISES IN—

Canterbury: Trevenar-street, from King-street to Goodlet-street; Goodlet-street, from existing main to Melville-street; Melville-street, from Goodlet-street to Ettrick-street (60,424).

Concord: Beaconsfield-avenue, from Crane-street north-easterly 193 yards (60,432); Heath-street, from existing main to Major Bay road; Major Bay road, from Heath-street northerly 98 yards (60,458).

Granville: Wynyard-street, from Woodville-road easterly 205 yards (60,397).

Kogarah: Prince Edward street, from English-street to Station-street (60,431).

Waverley: Dickson-street, from Murray-street to Bronte-street (60,438).

Blacktown: Reynolds-avenue, from Fitzwilliam-road to Old Windsor road (80,217).

Hunter's Hill: Right of way, from Crescent-street westerly 92 yards (80,254).

Ryde: Isabel-street, from Lane Cove road to Smith-street (80,270).

And the various private streets, lanes, courts, and alleys opening thereunto.

THE main pipe in the said streets having been laid down, the owners of all tenements and premises situated at above are hereby required, on or before the twentieth day of July next, to cause a proper pipe and stop-cocks to be laid, so as to supply water from the main pipe to such tenements and premises.

G. H. SOUTHWICK,
Inspector to the Board of Water Supply and Sewerage.

[7498]

Metropolitan Board of Water Supply and Sewerage,
Sydney, 8th May, 1923.

NOTICE TO LAY SERVICE PIPES.

NOTICE TO THE OWNERS OF TENEMENTS AND PREMISES IN—

Canterbury: Yangoora-road, from Garrong-road to Wangee-road (60,401).

Granville: Robertson-street, from existing main to Guildford-road (60,855).

Randwick: Kennedy-street, from Barker-street to Haig-street (60,393).

Waverley: George-street, from Old South Head road to Peel-street (60,418); Dellview-street, from existing main to Tamarama-avenue; Tamarama-avenue, from Dellview-street easterly 89 yards (60,398).

Manly: Hilltop-crescent, from Ashley-parade to Austin-street (80,238).

Willoughby: McClelland-street, from existing main to Victoria-avenue; Victoria-avenue, from McClelland-street to Robert-street; Robert-street, from existing main to Victoria-avenue; Fourth-avenue, from Robert-street to McClelland-street (80,212); Bedford-street, from existing main to Warrane-road; Warrane-road, from Bedford-street to existing main (80,248).

And the various private streets, lanes, courts, and alleys opening thereunto.

THE main pipe in the said streets having been laid down, the owners of all tenements and premises situated at above, are hereby required, on or before the twenty-second day of June next, to cause a proper pipe and stop-cocks to be laid, so as to supply water from the main pipe to such tenements and premises.

G. H. SOUTHWICK,
Inspector to the Board of Water Supply and Sewerage.

[6929]

Metropolitan Board of Water Supply and Sewerage,
Sydney, 29th May, 1923.

NOTICE TO LAY SERVICE PIPES.

NOTICE TO THE OWNERS OF TENEMENTS AND PREMISES IN—

Auburn: Pine-street, from Park-road to Gordon-street (60,413); St. Hellier's road, from existing main to existing main (60,378).

Concord: Cross-street, from Station-street to Wellbank-road (60,421).

Kogarah: Frederick-street, from Rosa-street to Ada-street; Ada-street, from Frederick-street northerly 191 yards (60,337).

Lidcombe: Patrick-street, from Alphin-street easterly 101 yards (60,382).

Blacktown: Railway property, from Railway-parade to road of access; road of access, from railway property to unnamed road; unnamed road, from road of access westerly 641 yards; unnamed road, from end of 6-inch main to Doonside-road (80,228).

Hornsby: Smith-street, from Laurel-avenue to Pembroke-street (80,242); Stanley-street, from existing main to Chester-street (80,249).

Manly: Oyama-avenue, from Addison-road easterly and northerly 82 yards (80,258).

Prospect and Sherwood: Addlestone Row, from The Avenue northerly 172 yards (80,260).

And the various private streets, lanes, courts, and alleys opening thereunto.

THE main pipe in the said streets having been laid down, the owners of all tenements and premises situated at above are hereby required on or before the thirteenth day of July next, to cause a proper pipe and stop-cocks to be laid, so as to supply water from the main pipe to such tenements and premises.

G. H. SOUTHWICK,
Inspector to the Board of Water Supply
[7429] and Sewerage.

HUNTER DISTRICT WATER SUPPLY AND SEWERAGE BOARD.

NOTICE TO LAY SERVICE PIPES.

NOTICE to the owner, occupier, or mortgagee (as the case may be) of tenements and premises situated in—

Cessnock Shire (Kurri Kurri): Stanford-street, from Deakin-street south-easterly 121 yards; Taylor's-lane, from Aberdare-street north-westerly 114 yards.

THE main pipe in the said streets having been laid down, the owner, occupier, or mortgagee (as the case may be) of tenements and premises situated as above is hereby required, on or before the 27th July, 1923, to cause a proper pipe and stop-cocks to be laid, so as to supply water from the main pipe to such tenements and premises.

ALFRED E. FRY,
Board's Office, Newcastle, Secretary.
11th June, 1923. [7630]

HUNTER DISTRICT WATER SUPPLY AND SEWERAGE BOARD.

NOTICE TO LAY SERVICE PIPES.

NOTICE to the owner, occupier, or mortgagee (as the case may be) of tenements and premises situated in—

Lake Macquarie Shire (Toronto): Cary-street, from North-street to Bath-street.

Newcastle: Farquhar-street, from end of existing watermain north-easterly to Kemp-street; Kemp-street, from end of existing watermain north-westerly to Farquhar-street; Union-street, from end of existing watermain south-westerly to Kemp-street.

Lambton: Womboin-road, from end of existing watermain at Orlando-road, easterly 77 yards.

Waratah: Scholey-street, from Valencia-street south-easterly 113 yards; Hart-street, from end of existing watermain south-westerly to Scholey-street; Villiers-street, from Valencia-street to Roe-street; Murray-square, from Nelson-street westerly, southerly, and easterly, returning to Nelson-street.

THE main pipe in the said streets having been laid down, the owner, occupier, or mortgagee (as the case may be) of tenements and premises situated as above is hereby required, on or before the 27th July, 1923, to cause a proper pipe and stop-cocks to be laid, so as to supply water from the main pipe to such tenements and premises.

ALFRED E. FRY,
Board's Office, Newcastle, Secretary.
11th June, 1923. [7631]

NOTICE.

THE undermentioned unclaimed property now in possession of the Police will be sold by public auction at Albury, on Friday, 13th July, 1923, at 3 p.m.:—

3½ yards of serge.

JAMES MITCHELL,
[7611] Inspector-General of Police.

[7482] Sydney, 8th June, 1923.

APPLICATIONS FOR LEASES FOR OYSTER CULTURE.

IT is hereby notified that the undermentioned persons have applied to lease for oyster culture the portions of land described hereunder opposite their respective names.

Objections may be lodged at the Chief Secretary's Department, Fisheries Branch, within thirty days of the date of this notice against the leasing of any of the portions. If interference with a hauling ground is alleged a statutory declaration by a licensed fisherman must be submitted to the effect that the area has been hauled during the preceding twelve months.

E. B. HARKNESS,
Under Secretary.

Application No. 12,322, Mary Ann Hanley and Francis Norman Christian, situated at Bellinger River, adjoining the northern end of Oyster Lease No. 5,049, and being identical with the applicants' Oyster Lease No. 5,155, expiring 30th June, 1923, parish of Newry, county of Raleigh, frontage 500 yards; term of lease, ten years.

Application No. 12,326, Andrew White, situated on a southern bank of the Middle Arm of Brunswick River, adjoining the western side of the ferry landing, parish of Brunswick, county of Rous, frontage 100 yards; term of lease, ten years.

Application No. 12,382, William Rigdon Mallinson, situated at Mullet Creek, Hawkesbury, adjoining the western boundary of Oyster Lease No. 11,989, parish of Patonga, county of Northumberland, about 1 acre; term of lease, ten years.

Application No. 12,383, William Rigdon Mallinson, situated at Coba Bay, Berowra Creek, Hawkesbury River, about 500 yards westerly and southerly from the western end of Oyster Lease No. 11,687, parish of Berowra, county of Cumberland, frontage 100 yards; term of lease, ten years.

Application No. 12,384, Alfred James Danglade and Amy Danglade, situated at Mooney Mooney Creek, Hawkesbury River, adjoining Oyster Leases Nos. 10,325 and 11,679, and being identical with Amy Danglade's expired Oyster Lease No. 5,269, parish of Cowan, county of Northumberland, frontage 200 yards; term of lease, fifteen years.

Application No. 12,376, John Canning and Walter Barclay, situated at South Channel, Hunter River, in 3 sections; section No. 1, adjoining Oyster Leases Nos. 9,767 and 9,766, section No. 2; section No. 2, adjoining Oyster Lease No. 9,766, sections Nos. 1 and 2; section No. 3, adjoining Oyster Leases Nos. 9,766 (section No. 2) and 8,269 parish of Newcastle, county of Northumberland, frontage 756½ yards (in all); term of lease, ten years.

Application No. 12,381, Carl Christian Mitchell and Henry George Wilton Mitchell, situated at Wagonga River, adjoining the northern end of Oyster Lease No. 10,236, parish of Wagonga, county of Dampier, frontage about 400 yards; term of lease, ten years.

Application No. 12,342, Norman Seldon Higman Bate, situated at Couria Bay, Wallaga Lake, adjoining the northern end of applied-for Oyster Lease No. 12,343, parish of Noorooma, county of Dampier, frontage 166 yards; term of lease, ten years.

Application No. 12,353, John Asquith, situated at Port Stephens, on a western bank of Tilligerry Creek, adjoining Oyster Leases Nos. 10,376 and 11,653, parish of Sutton, county of Gloucester, frontage 1,000 yards; term of lease, fifteen years.

[7609] Sydney, 15th June, 1923.

APPLICATIONS FOR LEASES FOR OYSTER CULTURE.

IT is hereby notified that the undermentioned persons have applied to lease for oyster culture the portions of land described hereunder opposite their respective names.

Objections may be lodged at the Fisheries Branch, Chief Secretary's Department, within thirty days of the date of this notice against the leasing of any of the portions. If interference with a hauling ground

is alleged, a statutory declaration by a licensed fisherman must be sumbitted to the effect that the area has been hauled during the preceding twelve months.

E. B. HARKNESS,
Under Secretary.

Application No. 12,298, by William Elliot Warn, situated at Bermaguee River, offshore adjoining Oyster Leases Nos. 6,449, 7,317, and 11,806, parish of Bermaguee, county of Dampier, about 2 acres 2 roods; term of lease, ten years.

Application No. 12,397, by Timothy Wray, situated at McLeod's Creek, Clyde River, in two sections—section No. 1 adjoining the southern end of Oyster Lease No. 8,949, section No. 2 adjoining the southern end of Oyster Lease No. 8,950, parishes of Goba and Bateman, county of St. Vincent, frontage 400 yards (in all); term of lease, ten years.

Application No. 12,395, by John Culbert Monro, situated at Crookhaven River, adjoining the eastern end of Oyster Lease No. 11,984, and being identical with the applicant's expired Oyster Lease No. 5,322, parish of Wollumboola, county of St. Vincent, frontage 200 yards; term of lease, ten years.

Application No. 12,396, by Harry Percy John Stewart, situated at Crookhaven River, adjoining the northern end of Oyster Lease No. 9,171, parish of Numbaa, county of St. Vincent, frontage 100 yards; term of lease, ten years.

Application No. 12,393, by Edwin Duncan Cooper, situated at Woolooware Bay, Georges River, offshore, adjoining the north-eastern boundary of Oyster Lease No. 11,822, and part of the north-eastern boundary of Oyster Lease No. 11,830, section No. 1, parish of Sutherland, county of Cumberland, about 4 acres 2 roods; term of lease, ten years.

Application No. 11,996, by Charles Edwin Dick, John Dick, and Lizzie McLaren, situated at Hastings River, adjoining the southern end of Oyster Lease No. 10,843, and being identical with expired Oyster Lease No. 2,239, parish of Macquarie, county of Macquarie, frontage 200 yards; term of lease, fifteen years.

Application No. 12,364, by Albert Sutton, situated at Hawkesbury River, adjoining Oyster Leases Nos. 6,747, 10,337, and 11,765, and being identical with the applicant's expired Oyster Lease No. 4,732, parish of Cowan, county of Cumberland, frontage 100 yards; term of lease, fifteen years.

Application No. 12,375, by John Canning and Walter Barclay, situated at South Channel, Hunter River, adjoining Oyster Leases Nos. 9,767 and 11,976, parish of Newcastle, county of Northumberland, frontage 250 yards; term of lease, ten years.

Application No. 12,387, by Charles Edward Woodward, situated at South Channel, Manning River, adjoining the eastern end of Oyster Lease No. 7,382, and being identical with the late J. Moriarty's expired Oyster Lease No. 5,235, parish of Oxley, county of Macquarie, frontage 200 yards; term of lease, ten years.

Application No. 12,392, by John Elliot Warn (senior) and Edwin Elliot Warn, situated at Merrimbula Lake, offshore, about 240 yards east of the south-east corner of portion No. 11 of 34 acres 1 rood 19 perches, parish of Panbula, county of Auckland, about 9 acres; term of lease, ten years.

Application No. 12,390, by John Elliot Warn (senior) and Edwin Elliot Warn, situated at Murrah Lake, adjoining the south-eastern end of Oyster Lease No. 11,546, parish of Murrah, county of Dampier, frontage 200 yards; term of lease, ten years.

Application No. 12,391, by John Elliot Warn (senior) and Edwin Elliot Warn, situated at Murrah Lake, offshore, about 150 yards south of the south-west corner of Oyster Lease No. 6,960, parish of Murrah, county of Dampier, about 3 acres; term of lease, ten years.

Application No. 12,332, by Henry Stewart Collet, situated at Wonboyn River, adjoining Oyster Leases Nos. 8,059 and 9,573, parish of Wonboyn, county of Auckland, frontage 87 yards; term of lease, ten years.

PUBLIC SCHOOL TENDERS.

TENDERS, plainly endorsed and addressed to the Under Secretary, Department of Education, Sydney, will be received up till 2 p.m. on the dates mentioned for the works specified below. Full particulars on tender forms and those bound with the Specifications.

ALBERT BRUNTNELL,
Minister for Education.

28th June, 1923.

Erraring, via Dora Creek—Erection of School Building. (Plans, &c.; at Head Office; and at District Works Office, Newcastle.)

Sutton—Erection of New School and Residence. (Plans, &c., at Head Office; District Works Office, Goulburn; and at Public Schools, Queanbeyan and Yass.)

Bundarra—Additions, &c. (Plans, &c., at Head Office, and at Public Schools, Inverell, Bingara, and Bundarra.)

Narrabeen—Additions. (Plans, &c., at Head Office.)

5th July, 1923.

Kyogle—Erection of New School Building, &c. (Plans, &c., at Head Office; District Works Office, Lismore; and at Public School, Kyogle and Casino.)

Pitt Row—Additions. (Plans, &c., at Head Office, and at Public School, Pitt Row.)

Suspension Bridge—Additions. (Plans, &c., at Head Office.)

12th July, 1923.

Artarmon—Additions. (Plans, &c., at Head Office.)

Cardiff—Additions and Alterations. (Plans, &c., at Head Office; District Works Office, Newcastle; and Public School, Cardiff.)

Penrith—Erection of New Science Room. (Plans, &c., at Head Office; and at Public School, Penrith.)

DEPARTMENT OF PUBLIC WORKS—TENDERS FOR LEASING.

TENDERS will be received up to 2 p.m. on the dates specified for the undermentioned. Tenderers to state what rental they are prepared to offer, or the lowest sum for which they will work the Watering Place with the privilege of retaining the collections authorised by Regulation. Envelopes containing tenders must be addressed to the President, Tender Board, Public Works Department, Sydney, and have legibly endorsed upon the face thereof the name of the Public Watering Place for which tender is submitted. Tenders must be accompanied by a deposit of £5, and should specify the names and addresses of two proposed sureties. The Department does not bind itself to accept any tender.

The lease will be subject to the provisions of the Public Watering Places Act, 1900, and the Regulations thereunder. The lessee may cultivate the tenant's lease, and any improvements which he may effect in the shape of clearing and burning-off timber may be considered in his favour should he tender for a new lease at the expiration of his term.

Copies of the Act, Regulations, conditions of lease, and agreement may be seen, and further information and form of tender may be obtained from the local District Works Office, or from the Department of Public Works, Sydney.

26th June, 1923.

Youngerina Bore, 640 acres, road Bourke to Hungerford, Bourke District.

2nd July, 1923.

Helman's Tank, 640 acres, road Cobar to Bourke, Dubbo District.

Belarabon Tank, 640 acres, road Mossgiel to Cobar, Hay District.

Coonavittra Tank, 640 acres, road Wilcannia to Cobar, Hay District.

Dry Lake Tank, 1,279 acres, road Wilcannia to Milparinka, Broken Hill District.

16th July, 1923.

Silverton Tank, 99½ acres, road Broken Hill to Cockburn, Broken Hill District.

Note.—Term of lease to be for five years from 1st August, 1923, in each case.

R. T. BALL.

DEPARTMENT OF PUBLIC WORKS—TENDERS FOR WORKS.

TENDERS will be received up to 2 p.m. on the dates specified for the undermentioned works. Envelopes containing tenders must be addressed to the President, Tender Board, Public Works Department, Sydney, and have legibly endorsed upon the face thereof the name of the work for which tender is submitted. The Government does not bind itself to accept the lowest or any tender.

Specifications and plans of all works may be seen in Contractor's Room, Public Works Department, Sydney, in addition to the other places mentioned.

Plans will be supplied at the rate of 5s. for each sheet, and specifications at 5s. per copy. Payment to be made to Accountant of Department. For Architectural Works, plans only may be purchased.

26th June, 1923.

Cowra District Hospital—Alterations and additions. (Specification, &c., at Court-house, Cowra; and District Works Office, Bathurst.) (Fresh Tenders.)

Grave of Richard Cunningham—Work in connection with enclosure. (Specification, &c., at District Works Office, Dubbo.)

Newcastle Pilots' Cottages—Repairs and Renovations. (Specification, &c., at Public Works Office, Newcastle.)

Coast Hospital, Little Bay—Alterations to existing Hot Water Service in Nurses' Quarters.

2nd July, 1923.

Registrar-General's Department—Construction and Fixing of Metal Shelving in Land Titles Branch.

9th July, 1923.

Steel Hopper Punts for Dredge Service—Construction and delivery of Two 550-ton Punts. (Fresh Tenders; Specification, &c., at Departments of Public Works, Melbourne and Brisbane, and Public Works Office, Newcastle.)

23rd July, 1923.

Glen Innes Water Supply—Supply and Erection of Pumping Machinery and Removal of Existing Temporary Plant. (Fresh Tenders; amended Specification.)

30th July, 1923.

Narran River, at Angledool, road Walgett to Goodooga—Construction of Timber Beam Bridge. (Fresh tenders; specification, &c., at Court-houses, Moree, Narrabri, and Walgett.)

R. T. BALL.

[7503] Department of Public Works,
Sydney, 7th June, 1923.

SUPPLY OF CEMENT.

PERSONS desirous of supplying the Government of New South Wales with Cement are invited to submit offers in writing, addressed to myself, as above, up to noon on Saturday, 30th June, and endorsed, "Offer to supply Cement."

The quantity required may, for the purpose of this offer, be taken at 50,000 tons per annum, and the material will be required to pass the tests prescribed in the Public Works Department's Specification.

Offers should state the date upon which delivery could commence, the price to be on trucks at the works, and location, with the rail mileage to Sydney to be stated. The proposed duration of the contract should be set out, together with any stipulations for adjustment of price within the period stated.

R. T. BALL,
Minister for Public Works and Railways.

NEW SOUTH WALES GOVERNMENT RAILWAYS AND TRAMWAYS.

TENDERS will be received at the Office of the Railway Commissioners, Bridge-street, Sydney, until 12 noon on the dates shown for the services specified:—

27th June, 1923.

For the supply of two (2) Motor Cycles, each complete with side-car, having an engine rating of not less than 7 h.p. Tenderers to supply complete specification with illustration, and also quote allowance to be given for old cycles, which may be inspected at Leichhardt Tramway Depot.

For the purchase of Scrap Nonferrous Metals. For the supply of Cement during the twelve months ending 30th June, 1924.

4th July, 1923.

For the Supply of one (1) Venturi Water Meter with accessories for Zarra-street Power-house, Newcastle, to Specification No. 599, obtainable from Chief Electrical Engineer, 61 Hunter-street, Sydney, price first copy, 5s., subsequent copies, 2s. 6d. each.

For the supply of Oregon for City Railway Construction Works, &c., for year ending 30th June, 1924. Tender forms and particulars at Office of Comptroller of Stores, Wilson-street, Newtown.

For the purchase of Eight Hundred (800) Tons of 83 lb. and 100 lb. Tram Rails, lying at Wolli Creek and St. Leonards Tramway Depots. Tender forms and particulars at Office of Comptroller of Stores, Wilson-street, Newtown.

For the supply of Serges and Pilot Cloth for uniforms during the year ending 30th June, 1924.

4th July, 1923 (extended from the 31st May).

For the supply and delivery and erection of three (3) Reversible Escalators, at Lavender Bay Railway Station, North Sydney.

Specifications and tender forms obtainable at the Office of the Chief Engineer, Metropolitan Railway Construction, and Sydney Harbour Bridge, Room 51, Public Works Building, Bridge-street, Sydney.

11th July, 1923.

For supply of seventy-five (75) Skip Wagons. Type required—one yard side tipping wagons. Particulars at Office of Engineer-in-Chief for Existing Lines, Bridge-street, Sydney.

8th August, 1923.

For supply of Six (6) Water Tube Boilers, with accessories, for White Bay Power-house, Sydney, to Specification No. 607, from Chief Electrical Engineer, 61 Hunter-street, Sydney; price, 20s. for first copy, and 10s. for subsequent copies.

For supply of One (1) 50-ton Overhead Travelling Crane for White Bay Power-house. Specification No. 605. Price, 5s., from Chief Electrical Engineer.

19th September, 1923.

For One 7,500 k.w Frequency Changer for White Bay Power House to Specification 608 (price 5s.), from Chief Electrical Engineer, 61 Hunter-street, Sydney.

29th August, 1923.

For the purchase of a quantity of Miscellaneous Material lying at Broken Hill. Tender forms and particulars at Office of Chief Storekeeper, Public Supply Department, Port Adelaide; District Superintendent, Broken Hill, or Comptroller of Stores, Wilson-street, Newtown, Sydney.

24th October, 1923.

For the supply of Three (3) 4,500 k.w. Rotary Converter Units to Specification No. 609 (price 10s.), at Chief Electrical Engineer's Office, 61 Hunter-street, Sydney.

All tenders to be properly endorsed. No tender necessarily accepted. Make cheques payable "Railway Commissioners."

W. J. MORRIS,
Secretary.

NEW SOUTH WALES GOVERNMENT RAILWAYS (SYDNEY HARBOUR BRIDGE).

TENDERS will be received at the Office of the Railway Commissioners, Bridge-street, Sydney, until 12 noon on Wednesday, 4th July, 1923 (extended from 30th May, 1923), for the Supply, Delivery, and Erection of Three (3) Reversible Escalators at Lavender Bay Railway Station, North Sydney.

Specifications and tender forms obtainable at the Office of Chief Engineer, Metropolitan Railway Construction, and Sydney Harbour Bridge, room 51, Public Works Building, Bridge-street, Sydney.

All tenders to be properly endorsed. No tender necessarily accepted.

W. J. MORRIS,
[7062] Secretary.

FRESH TENDERS, plainly endorsed on envelope and addressed to the Acting Secretary, Water Conservation and Irrigation Commission, 247 George-street, Sydney, will be received up to 2 p.m., on the 9th July, 1923, for the purchase of one road train, comprising one Robey Leplastrier 6 n.h.p. Compound Shire Council Road Locomotive, three end-tipping trucks, each 6 cubic yards capacity, built by Ritchie Bros., Auburn. The plant is in good working order and may be inspected at Griffith.

Further particulars from the above address and the Commission's offices at Leeton and Griffith.

H. BEVAN,
Acting Secretary.

[W.C. & I.C. 1923-3,428] [7760]

FRESH Tenders, plainly endorsed on envelope "Mercadool Bore Water Trust," will be received by the Water Conservation and Irrigation Commission, 247 George-street, Sydney, up to 2 p.m. on Monday, 16th July, 1923, from persons willing to contract for the construction of distributing drains, divisors, &c., for the Mercadool Bore Water Trust District.

Plans, specification, and form of tender may be seen at 247 George-street, Sydney, at the Shallow Boring Office, Narrabri, at the Offices of the Clerks of Petty Sessions, Walgett and Wee Waa, and at the Office of the Assistant Engineer and Official Trustee of Bore Water Trusts, Court-house, Moree.

H. BEVAN,
Acting Secretary.

[W.C. & I.C. 1922-9,630] [7774]

TENDERS, plainly endorsed on envelope, and addressed to the Acting Secretary, Water Conservation and Irrigation Commission, 247 George-street, Sydney, will be received up to 2 p.m., on Monday, 9th July, 1923, for the Supply of up to 300,000 good strong well-rooted Sultana Vines, or in lots of 50,000 or more, to be delivered about July, 1924, at the Nine-mile Point, not far distant from Curlwaa Irrigation Area. The vines are to be grown from cuttings taken from some of the best cropping vineyards within Merbein, Mildura, Irymple, and Red Cliffs Districts. No oversized wood is to be used in making them.

The cuttings prior to rooting must be selected from strong vines free from disease. They should be well matured wood, cut to about 14 inches in length, and should contain not less than four buds.

The Commission reserves the right to reject unsuitable vines.

H. BEVAN,
Acting Secretary.

[W.C. & I.C. 1923-9,888] [7732]

TENDERS, plainly endorsed on envelope, and addressed to the Acting Secretary, Water Conservation and Irrigation Commission, 247 George-street, Sydney, will be received up to 2 p.m. on 9th July, 1923, from persons willing to contract for the construction of Engine-house for the Ulonga Water Trust.

Plans and specifications may be inspected at above address, also at the Offices of the Clerks of Petty Sessions at Hay and Hillston.

H. BEVAN,
Acting Secretary.

[W.C. & I.C. 1923-9,327] [7756]

Mines Department Notices.

PROCLAMATION—MINING ACT, 1906.

I, Sir Walter Edward Davidson, the Governor of the State of New South Wales and its Dependencies, in the Commonwealth of Australia, in pursuance of the provisions of the Mining Act, 1906, do, by this my Proclamation, declare the lands set out in the Schedule hereunder to be private lands for the purposes of Part IV of the said Act, from the date of publication hereof:—

Schedule referred to.

Portions 37, 38, 3a, 4a, 5a, 6a. Plans G. 563, 614, 665, 694, 1,761, county Gough, parish Strathbogie North, town of Emmaville.
[1923-3,189 L.B.]

Signed and sealed at Sydney, this eleventh day of June, 1923.

(L.S.) W. E. DAVIDSON,
Governor.

By His Excellency's Command,
J. C. L. FITZPATRICK.

[7301] GOD SAVE THE KING!

[7767] Dpartment of Mines,
Sydney, 22nd June, 1923.

NOTICES TO APPLICANTS FOR LEASES FOR MINING AND FOR PURPOSES IN CONNECTION WITH MINING; TO LESSEES UNDER SUCH LEASES; AND TO WHOM IT MAY CONCERN.

Notice is hereby given that—

HIS Excellency the Governor, with the advice of the Executive Council, has approved of the grant of a Mineral Lease of Crown Lands in satisfaction of the undermentioned application:—

(1923-3,989 L.B.)

Application No. 196 (local 294), Hillgrove, Thomas Snow and John Jackson Bliss, ML 62, county Clarke, parish Tiara, 40 acres, 19th March, 1923.

J. C. L. FITZPATRICK, Minister for Mines.

HIS Excellency the Governor, with the advice of the Executive Council, has voided the Mineral Leases of Crown Lands granted in satisfaction of the undermentioned applications, the lessees having neglected or refused to execute the same.

(1923-3,663 L.B.)

Application No. 192 (local 254), Newcastle, Lymington Collieries Limited, ML 52, county Northumberland, parish Kahibah, 2 a. 0 r. 18 p., 24th March, 1923, date of lease.

Application No. 193 (local 255), Newcastle, Lymington Collieries Limited, ML 53, county Northumberland, parish Kahibah, 2 a. 2 r. 20 p., 8th February, 1923, date of lease.

J. C. L. FITZPATRICK, Minister for Mines.

IT is intended to void the Leases of Crown Lands granted in satisfaction of the undermentioned applications, in terms of the Mining Act, 1906, and that notice of such voidance will be published in the Government Gazette of 6th July, 1923; and the land referred to in such applications will, after publication of the Government Gazette of that date (namely, at 2.30 o'clock p.m.), be open to be taken possession of, in terms of the Mining Act and Regulations, provided there be then no adverse title to the land.

For Gold-mining Leases.

(1923-3,990; 4,037; 4,038; 3,954 L.B.)

Application No. 216 (local 278), Canbelego, Charles Morris, GL 113, county Flinders, parish Budgery, 13 a. 3 r. 7 p., 7th April, 1923, date of lease.

Application No. 87 (local 86), Hargraves, Adam John Johnston, GL 311, county Wellington, parish Hargraves, 25 acres, 7th April, 1923, date of lease.

Application No. 92 (local 91), Hargraves, Adam John Johnston, GL 287, county Wellington, parish Hargraves, 25 acres, 7th April, 1923, date of lease.

Application No. 56 (local 64), Temora, James Turner, GL 36, county Bland, parish Bundawarrah, 3 a. 2 r., 3rd May, 1923, date of lease.

For a Mining Purpose Lease.

(1923-4,035 L.B.)

Application No. 9 (local 230), Canbelego, Edward Peter Johnson GL 137, county Flinders, parish Budgery, 10 acres, 11th April, 1923, date of lease.

J. C. L. FITZPATRICK, Minister for Mines.

HIS Excellency the Governor, with the advice of the Executive Council, has refused the undermentioned applications for leases of Crown Lands:—

For a Gold-mining Lease.

(1923-3,991 L.B.)

Application No. 14 (local 92), Mudgee, Frederick Hawkesbury Warner, GL 1, county Phillip, parish Bayly, 2 roods, 23rd December, 1922.

For a Mineral Lease.

(1923-3,992 L.B.)

Application No. 6 (local 73), Nerrigundah, John Crapp, county Dampier, parish Bumbo, 11 acres, 22nd February, 1923.

J. C. L. FITZPATRICK, Minister for Mines.

THE undermentioned applications for authorities to prospect in terms of section 17, Mining Act, 1906, have been refused.

(1923-4,373; 4,377 L.B.)

Application No. 2, Batlow, Alexander Joseph Harrison, county Wynyard, parish Selwyn, 5 acres, 21st May, 1923.

Application No. 5, Scone, Victor Martindale White, county Brisbane, parish Scone, 367 acres, 20th April, 1923.

J. C. L. FITZPATRICK, Minister for Mines.

HIS Excellency the Governor, with the advice of the Executive Council, has approved of the grant of leases in satisfaction of the undermentioned applications for Mining Leases of Private Lands.

(1923-3,953; 4,034 L.B.)

Application No. 177 (local 337), Orange, Frederick Lamont McFadzean, portion PGL 88, part of 61, county Bathurst, parish Huntley, 2 a. 2 r., dated 7th December, 1922.

Application No. 34 (local 89), Inverell, Edward James Doust, PML 23, part of 31 and 97, county Arrawatta, parish Swamp Oak, 2 a. 2 r. 8 p., dated 21st December, 1922.

J. C. L. FITZPATRICK, Minister for Mines.

IT is hereby notified that I refuse to entertain the undermentioned application for a Dredging Lease, such refusal to take effect at 2.30 p.m. this day.

(1923-4,089 L.B.)

Application No. 215 (local 735), Tingha, Robert Northey Skewes, portion ML 37, 17 a. 1 r. 19 p., county Hardinge, parish Cope's Creek, dated 21st November, 1922.

J. C. L. FITZPATRICK, Minister for Mines.

[7768] Sydney, 22nd June, 1923.

IT is hereby notified that His Excellency the Governor, with the advice of the Executive Council, has cancelled the undermentioned leases for non-payment of the rents due thereon, and they are hereby declared cancelled.
[1923-3,629; 3,630 R. & I.]

Mineral Leases, Mining Act, 1906.

No. 2,849, William Charles Hancey, portion ML 208, county Yancowinna, parish Alma, 80 acres, application No. Broken Hill 525-122 (124A).

No. 2,338, John Sydney Richardson, portion ML 216, county Yancowinna, parish Alma, 40 acres, application No. Broken Hill 361-376.

J. C. L. FITZPATRICK, Secretary for Mines.

[7769] Sydney, 22nd June, 1923.

SUSPENSION OF LABOUR CONDITIONS ON A CERTAIN MINERAL LEASE.

IN pursuance of the powers conferred upon me by the Mining Act, 1906, section 113, subsection 4 (*b*), I, John Charles Lucas Fitzpatrick, Minister for Mines, after inquiry and report by the Warden, have granted suspension of the labour conditions on the undermentioned lease for the period specified.
[1923-3,688 R. & I.]

J. C. L. FITZPATRICK, Minister for Mines.

Mineral Lease No. 2,234 (Mining Act, 1906), standing in the names of W. Baker and F. C. Austin, for a period of six (6) months from the 17th May, 1923.

[Form G. 1.]

NOTICE UNDER MINING ACT, 1906—APPLICATIONS FOR DREDGING LEASES.

AN inquiry in terms of section 91, Mining Act, 1906, will be held as follows:—Application No. 52-447, Emmaville, by Associated Extended Tin Mines (No-Liability) to mine for tin, by means of gravel pumps, on pors. ML 4, 5, 76, 77, 78, 103, parish Scone, county Gough, embracing part of the bed and banks of Graveyard Creek and adjacent flats, at Warden's Court, Emmaville, on 11th July, 1923, at 9.30 a.m.

Objections to the applications must be lodged in the Warden's office where application made on or before the date of the inquiry.

W. I. PERRY,
Warden.

15th June, 1923. [7736]

[Form G. 1.]

NOTICE UNDER MINING ACT, 1906—APPLICATIONS FOR DREDGING LEASES

AN inquiry in terms of section 91, Mining Act, 1906, will be held as follows:—Application No. 51-446, Emmaville, by Associated Extended Tin Mines (No-Liability) to mine for tin, by means of hydraulic sluicing, on pors. ML 79, 80, 105, 106, parish Scone, county Gough, embracing part of the bed and banks of Graveyard Creek and flats adjacent thereto, easterly for about 52 chains from por. ML 5, at Warden's Court, Emmaville, on 11th July, 1923, at 9.30 a.m.

Objections to the applications must be lodged in the Warden's office where application made on or before the date of the inquiry.

W. I. PERRY,
Warden.

15th June, 1923. [7735]

Lands Department Notices.

[7788] Sydney, 22nd June, 1923.

PROPOSED CLOSING OF UNNECESSARY ROADS, &c.

NOTICE is hereby given that the Minister for Lands is of opinion that it is expedient to close, under the provisions of the 19th and 20th sections of the Public Roads Act, 1902, the roads, &c., hereunder described; and all persons interested are hereby called upon to set forth in writing, addressed to the Minister for Lands, within one month from date of this notice, any objections which may appear to them to exist to the closing of the same.

W. E. WEARNE, Minister for Lands.

DESCRIPTIONS.

Boundary road 150 links wide west of portion 115 (part) north of railway line, parish of Tubbul, county of Bland, Burrangong Shire.
[Roads 1920-785-16]

NOTE.—On closing of above it is proposed to add the road to adjoining portion 115.

Part of reserved road 150 links wide within portion 40, south of public road (R. 14,492-1,603), parish of Nyang, county of Wakool, Wakool Shire.
[Roads 1921-84-14]

The parts of roads (streets) known as Bridge-street and Orara Esplanade, as now included in a proposed reserve for public recreation, village of Glenreagh, parish of Tallawudjah, county of Fitzroy, Dorrigo Shire.
[Roads 1922-832-3]

NOTE.—This notification is in lieu of and supersedes that published in Government Gazette of 1st December, 1922, folio 6332, relating to proposed closing of part of Bridge-street.

[7402] Sydney, 1st June, 1923.

PROPOSED ALTERATION OF DESIGN OF THE VILLAGE OF CAROONA.

IT is hereby notified, for public information, that, at the expiration of three months from this date, it is intended, under the provisions of section 23 of the Crown Lands Consolidation Act, 1913, to alter the design of the village of Caroona, by excluding a strip about 138 chains wide from the south of the village and suburban lands, and removing the boundary separating the village and suburban lands about 150 links west; also closing certain streets and opening others.

Lithographs showing the proposed alteration may be inspected at the Crown Land Office, Murrurundi; Post Office, Caroona; and at the Department of Lands, Sydney.

[Ms. 1923-5,456]

W. E. WEARNE, Minister for Lands.

[7791] Sydney, 22nd June, 1923.

ERRATUM NOTICE.

IT is hereby notified, for general information, that, in the notification in the Government Gazette of 1st June, 1923, of the granting of Special Lease 1922-21, Condobolin, in the name of Sylvester Patrick Steadman, the parish in which the land is situated, should read "Micabil," and not "Gulgo," as therein stated.
[Ms. Ls. 1923-6,168]

W. E. WEARNE, Minister for Lands.

[7792] Sydney, 22nd June, 1923.

SURRENDER OF A SPECIAL LEASE.

IT is hereby notified, for general information, that the surrender to the Crown has been accepted of all the right, title, and interest of The Bannockburn Shire Council in and to Special Lease No. 1919-17, Inverell, comprising an area of 21 acres 3 roods 30 perches, being portion 48, parish Clive, county Gough, Bannockburn Shire,—such surrender to take effect as on and from the 22nd May, 1923.
[Ms. Ls. 1923-7,214]

W. E. WEARNE, Minister for Lands.

[7800] Sydney, 22nd June, 1923.

NOTIFICATION SETTING APART FARMS WITHIN GLENBY SETTLEMENT PURCHASE AREA.

IT is hereby notified, for public information, that the Settlement Purchase Farms hereunder specified will be available for settlement purchase application, under the provisions of the Closer Settlement Acts, on and after the 26th June, 1923. These farms are reserved from settlement purchase other than settlement purchase by the holders of preferential right to apply therefor. Application shall be made on Form 18, and shall be lodged with the Crown Land Agent at Armidale by the applicant in person, or by his agent or attorney in person, duly authorised for the purpose in writing, during office hours on the 26th June, 1923, or during office hours on any subsequent business day, or may be forwarded to the Crown Land Agent by post.

The annual instalment shall be at the rate of 6½ per centum of the capital value, and the interest to be paid on the unpaid purchase money shall be at the rate of 5½ per centum per annum.

W. E. WEARNE, Minister for Lands.

EASTERN DIVISION.

LAND DISTRICT OF ARMIDALE, AND GOSTWYCK SHIRE.

Portion 11, of 346 acres 3 roods, parish of Balala, county of Hardinge. Plan H. 5,045-1,762.

Capital value, £845 17s. 6d.; annual instalment, £54 19s. 8d.; improvements, fencing and ringing.

NOTE.—Shire rates, £8 15s. 10d., owing on this farm must be paid by the applicant to the Gostwyck Shire Council.

Portion 147, of 492 acres 2 roods, parish of Balala, county of Hardinge. Plan H. 4,925-1,762.

Capital value, £1,334 10s.; annual instalment, £86 14s. 11d.; improvements, fencing and ringing.

NOTE.—Shire rates, £12 12s. 3d., owing on this farm must be paid by the applicant to the Gostwyck Shire Council.

[7805] Sydney, 22nd June, 1923.

NOTIFICATION SETTING APART LANDS AS AN ADDITION TO SETTLEMENT PURCHASE AREA.

IT is hereby notified, for public information, that, in pursuance of section 21 of the Closer Settlement (Amendment) Act, 1909, the lands hereunder described being adjacent to Walbundrie Settlement Purchase Area, are hereby declared an addition to same.

W. E. WEARNE, Minister for Lands.

EASTERN DIVISION.

LAND DISTRICT OF ALBURY, AND CULCAIRN SHIRE.

County of Hume, parish of Walbundry, containing an area of 38 acres 1 rood. The lands within portions 189 and 190,—as shown on plans H. 3,813 and 3,814-1,668.
[Clo. Sett. 1923-1,869]

[7818] Sydney, 22nd June, 1923.

RESERVE FROM SETTLEMENT PURCHASE OTHER THAN SETTLEMENT PURCHASE BY THE HOLDERS OF PREFERENTIAL RIGHT TO APPLY.

IT is hereby notified, for general information, that in pursuance of the provisions of the 7th section of the Closer Settlement (Amendment) Act, 1906, the land hereunder described shall be and is hereby reserved from settlement purchase other than settlement purchase by the holders of preferential right to apply.

W. E. WEARNE, Minister for Lands.

EASTERN DIVISION.

LAND DISTRICT OF ARMIDALE, AND GOSTWYCK SHIRE.

No. 56,227. County of Hardinge, parish of Balala, containing an area of 839 acres 1 rood. The land within the boundaries of portions 11 and 147. Plans H. 5,054 and H. 4,925-1,762.
[Clo. Sett. 23-832]

[7804] Sydney, 22nd June, 1923.

LAND SALES.

IN pursuance of the provisions of the Crown Lands Consolidation Act, 1913, I, the Minister for Lands, do hereby notify that the following Lots of Land will be offered for sale by public auction at the undermentioned places, at the times and on the days specified, at the upset prices fixed thereto.

W. E. WEARNE, Minister for Lands.

SALE AT THE INFORMATION BUREAU, LANDS DEPARTMENT, SYDNEY,

On Wednesday, the 1st day of August, 1923, at 12 o'clock noon.

METROPOLITAN LAND DISTRICT.

Parish South Colah, county Cumberland, shire Hornsby.

TERMS:—Deposit, 25 per cent.; balance in three equal annual instalments with interest at 5 per cent. per annum.

COUNTRY LOTS.

Portion.	Area.	Upset Price per Lot.	Portion.	Area.	Upset Price per Lot.
	a. r. p.	£ s. d.		a. r. p.	£ s. d.
357	3 0 17	40 0 0	361	2 0 11	65 0 0
358	3 1 14	100 0 0*	362	2 1 17½	75 0 0
359	3 1 14	60 0 0	363	2 2 13	75 0 0
360	3 2 0	60 0 0			

*Upset price of portion 358 includes the value of improvements, viz., house, tank, shed, fencing and clearing—the property of the Returned Soldiers Settlement Branch.

Situated from about ¾ to 1 mile easterly of Pennant Hills railway station.

TERMS:—Deposit, 10 per cent.; balance in ten equal annual instalments, with interest at 5 per cent. per annum.

COUNTRY LOT.

Portion.	Area.	Upset price per lot.
	a. r. p.	£ s. d.
427	0 1 31	340 0 0

Upset price includes value of improvements, the property of the Returned Soldiers Settlement Branch.

Papers—Sales 1923-12,002 and 11,121; Plans C. 2,780, 2,781, 2,894-2,030.

SALE AT THE LANDS OFFICE, WAGGA WAGGA,

On Thursday, the 2nd day of August, 1923, at 2·30 o'clock p.m.

LAND DISTRICT OF WAGGA WAGGA.

Within the village of The Rock, parish Burke, county Mitchell, shire Lockhart.

TERMS:—Deposit, 25 per cent.; balance in two equal annual instalments with interest at 5 per cent per annum.

TOWN LOT.

Allotment.	Section.	Area.	Upset Price per Lot.
		a. r. p.	£ s. d.
4	4	0 2 0	50 0 0

Within the village of Uranquinty, parish Uranquinty, county Mitchell, shire Mitchell.

TERMS:—Deposit, 25 per cent.; balance in twelve months, with interest at 5 per cent.

TOWN LOTS.

Allotment.	Section.	Area.	Upset Price per Lot.
		a. r. p.	£ s. d.
9	8	0 2 0	20 0 0
10	13	0 2 0	10 0 0

Papers—Sales 1923-12,385 and 6,445; Plans K. 2-2,246 R. and Uranquinty 6 and 11.

SALE AT THE LANDS OFFICE, ALBURY,

On Wednesday, the 1st day of August, 1923, at 12 o'clock noon.

LAND DISTRICT OF ALBURY.

Parish Albury, county Goulburn, shire Hume.

TERMS:—Deposit, 25 per cent.; balance in threee months.

COUNTRY LOT.

Portion.	Area.	Upset price per lot.
	a. r. p.	£ s. d.
748	0 2 0	6 0 0

Situated 3¾ miles from Albury, near Lavington.
Papers—Sales 1923-13,121. Plan G. 3,853-1,475.

SALE AT THE LANDS OFFICE, COOTAMUNDRA,

On Wednesday, the 25th day of July, 1923, at 12 o'clock noon.

LAND DISTRICT OF YOUNG.

Parish Wallendoon, county Harden, municipality Wallendbeen.

TERMS:—Deposit, 25 per cent.; balance in twelve months, with interest at 5 per cent.

COUNTRY LOT.

Portion.	Area.	Upset price per acre.
	a. r. p.	£ s. d.
334	9 1 32	7 10 0

Upset price includes value of Crown improvements.
Papers—Sales 1923-8,785; Plan H. 6,354-1,716.

SALE AT THE LANDS OFFICE, YOUNG,

On Wednesday, the 8th day of August, 1923, at 12 o'clock noon.

LAND DISTRICT OF YOUNG.

Parish Young, county Monteagle, shire Burrangong.

TERMS:—Deposit, 25 per cent.; balance in twelve months, with interest at 5 per cent.

COUNTRY LOT.

Portion.	Area.	Upset Price per Lot.
	a. r. p.	£ s. d.
762	1 3 24	10 0 0

Situated 1¼ miles from town of Young.
Papers—Sales 1923-14,311; Plan M. 5,032-1,780.

Department of Lands,
Sydney, 22nd June, 1923.

APPROACHING LAND SALES.

CROWN LANDS have been advertised in the Government Gazette for sale at the undermentioned places and dates:—

	Gazette No.
ARMIDALE—Wednesday, 11th July, 1923 ...	63
GUNNEDAH—Wednesday, 11th July, 1923 ...	63
GUYRA—Wednesday, 18th July, 1923	69
LAKE CARGELLICO—Wednesday, 27th June, 1923	56
LISMORE—Thursday, 5th July 1923	61
MOLONG—Wednesday, 18th July, 1923.....	69
ORANGE—Wednesday, 25th July, 1923	69
PARKES—Wednesday, 25th July, 1923	69
PENRITH—Monday, 25th June, 1923	59
POKATAROO—Wednesday, 27th June, 1923 ...	61
RAYMOND TERRACE—Wednesday, 25th July, 1923	67
RYLSTONE—Thursday, 2nd August, 1923.....	69
SYDNEY—Wednesday, 27th June, 1923 ...	59
SYDNEY—Wednesday, 11th July, 1923... ...	63
WALCHA—Wednesday, 18th July, 1923.....	69
WAGGA WAGGA—Saturday, 14th July, 1923...	67
WEST NARRABRI—Saturday, 7th July, 1923 ...	63
WOODBURN—Friday, 6th July, 1923	61

W. E. WEARNE, Minister for Lands.

[7663] Sydney, 22nd June, 1923.

HIS EXCELLENCY THE GOVERNOR, with the advice of the Executive Council, has been pleased to approve of amended Regulation 52, under the Closer Settlement Acts, in substitution for that in force bearing the same number and additional Form 49 under the said Acts.

W. E. WEARNE,
Minister for Lands.

(Sales 23/14,507.)

52. An application for the subdivision of a Settlement Purchase shall be made in the Form 42, and shall be lodged with or forwarded to the Under Secretary, accompanied by a fee of £3, and a sketch showing the proposed subdividing line or lines. The cost of any necessary survey or subdivision shall be paid when called for.

After subdivision of a Settlement Purchase and surrender of the certificate of fulfilment of conditions, fresh certificates may be issued for each part in Form 49.

Form 49.

CLOSER SETTLEMENT (AMENDMENT) ACT, 1918.

Section 3, Regulation 52.

Fresh Certificate for portion of a Subdivided Settlement Purchase.

WHEREAS being the holder of Settlement Purchase No. , of acres roods perches, Portion No. , parish of , county of , in the Land District of , in respect of which a Certificate of Conformity has issued, applied for subdivision of the said Settlement Purchase into parts.

And whereas approval has been given in pursuance of the provisions of section 3 of the Closer Settlement (Amendment) Act, 1918, for the subdivision of the said Settlement Purchase: These are therefore to certify that subdivision has been duly granted and that one part of the subdivided area containing acres roods perches, being portion No. , parish of , county of , is now held as a separate Settlement Purchase, and is known as Settlement Purchase No. , Land District of

Under Secretary for Lands.

[7662] Sydney, 22nd June, 1923.

HIS EXCELLENCY THE GOVERNOR, with the advice of the Executive Council, has been pleased to approve of the following amendment of Regulation No. 55, under the Closer Settlement Acts.

W. E. WEARNE,
Minister for Lands.

(Sales 23/13,052.)

Regulation 55 is amended by adding the following to the existing Regulation:—

(7) Deal with applications for settlement purchases other than those which are conflicting.

[7794] Sydney, 22nd June, 1923.

VARIATION OF CONDITIONS OF A CROWN LEASE.

IT is hereby notified, for general information, in respect to the Crown lease referred to in the subjoined Schedule, that, under the provisions of section 182 of the Crown Lands Consolidation Act, 1913, the conditions of lease relating to the preservation, destruction, &c., of timber on the land leased, have been revoked, and those quoted hereunder are substituted, viz.:—

The land is exempt from the operation of general license under the Forestry Regulations.

That part of the area, not within a State forest or timber reserve, which contains timber in excess of the requirements of the lessee as tenant thereof, is set apart as a forest area.

(*a*) No timber shall be cut or removed from the land for the purpose of sale except subject to the provisions of the Forestry Act, 1916, and Regulations thereunder at the time in force. The lessee may, however, take from the land leased to him such timber and other material for building and other purposes upon such land as may be required by him as tenant thereof, provided such land is not comprised within a timber reserve or State forest.

(*b*) No operations in connection with timber or products (other than by the lessee for his own use on the land leased, or as provided by condition (*d*)) shall be allowed on the forest area, except under special license, to be issued by an authorised Forest Officer: Provided that with the lessee's written consent, such a license may be issued to apply to timber or products on any part of the lease excepting the forest area.

(*c*) The holder of a special license to cut timber on the forest area or with the lessee's consent on the balance of the land leased, or to remove products therefrom, shall be governed by the conditions and limitations of the license which will be framed by the Forestry Commission to protect the lessee's interest in the land.

(*d*) The lessee shall be allowed compensation to cover any damage done to his interests in the holding by timber operations under special licenses to the extent specified under the Forestry Regulations in force from time to time.

(*e*) The lessee shall from time to time burn off all fallen timber and debris, and shall prevent the spread of fire therefrom extending to and injuring the standing timber on adjacent land.

(*f*) During the currency of the lease all persons authorised by special license shall have full right of access to and entry upon the part of the forest area not absolutely exempted from license, or with the

lessee's consent on the balance of the land leased, at any time within reasonable hours, for the purpose of cutting or removing timber or products without interference by the lessee, and the lessee shall provide convenient gateways or openings where required for this purpose, or where directed by the Minister for Lands, or any officer authorised by such Minister in this behalf.

(g) The lessee shall, where grazing is necessary for the purpose of removing timber and products, allow timber-getters authorised under special license to graze their teams on the forest area, or with the lessee's consent on the balance of the land leased, subject to the terms of any permit issued by the District Forester or his deputy, in which necessary provision will be made and decided by that officer for the limit of stock to be used and the payment of agistment fees.

(h) An occupation permit under the Forestry Act, with the right to occupy not more than 10 acres of the lease for any purpose connected with the treatment or removal of timber or products may be granted by the Forestry Commission, with the concurrence of the Secretary for Lands, subject to fair compensation to the lessee to be fixed by the Forestry Commission.

No. of Crown-lease.	Land District.	Lessee.
1912-13	Condobolin ...	Stuart Herwald Hunt.

Forest Area.

Forest Reserve 55,335, notified 27th April, 1923, comprising about 255 acres.

W. E. WEARNE, Minister for Lands.

[7795] Sydney, 22nd June, 1923.

VARIATION OF CONDITIONS OF A CROWN-LEASE.

It is hereby notified, for general information, in respect to the Crown-lease referred to in the subjoined Schedule, that, under the provisions of section 182 of the Crown Lands Consolidation Act, 1913, the conditions of lease relating to the preservation, destruction, &c., of timber on the land leased have been revoked, and those quoted hereunder are substituted, viz.:—

The land is exempt from the operation of general license under the Forestry Regulations.

That part of the area, not within a State forest or timber reserve, which contains timber in excess of the requirements of the lessee as tenant thereof, is set apart as a forest area.

(a) No timber shall be cut or removed from the land for the purpose of sale, except subject to the provisions of the Forestry Act, 1916, and Regulations thereunder at the time in force. The lessee may, however, take from the land leased to him such timber and other material for building and other purposes upon such land as may be required by him as tenant thereof, provided such land is not comprised within a timber reserve or State forest. The best patches of timber suitable for mining purposes shall be preserved.

(b) A proportion of the forest area not exceeding one-third shall be absolutely exempt from the operation of any timber license in order to provide a timber supply for the development of the holding.

(c) No operation in connection with timber or products (other than by the lessee for his own use on the land leased, or as provided by condition (d)) shall be allowed on the forest area, except under special license, to be issued by an authorised Forest Officer: Provided that with the lessee's written consent, such a license may be issued to apply to timber or products on any part of the lease excepting the forest area.

(d) The holder of a special license to cut timber on the forest area or with the lessee's consent on the balance of the land leased, or to remove products therefrom, shall be governed by the conditions and limitations of the license which will be framed by the Forestry Commission to protect the lessee's interest in the land.

(e) The lessee shall be allowed compensation to cover any damage done to his interests in the holding by timber operations under special licenses to the extent specified under the Forestry Regulations in force from time to time.

(f) The lessee shall from time to time burn off all fallen timber and debris, and shall prevent the spread of fire therefrom extending to and injuring the standing timber on adjacent land.

(g) During the currency of the lease all persons authorised by special license shall have full right of access to and entry upon the part of the forest area not absolutely exempted from license, or with the lessee's consent on the balance of the land leased, at any time within reasonable hours, for the purpose of cutting or removing timber or products without interference by the lessee, and the lessee shall provide convenient gateways or openings where required for this purpose, or where directed by the Minister for Lands, or any officer authorised by such Minister in this behalf.

(h) The lessee shall, where grazing is necessary for the purpose of removing timber and products, allow timber-getters authorised under special license to graze their teams on the forest area, or with the lessee's consent on the balance of the land leased, subject to the terms of any permit issued by the District Forester or his deputy, in which necessary provision will be made and decided by that officer for the limit of stock to be used and the payment of agistment fees.

(i) An occupation permit under the Forestry Act, with the right to occupy not more than 5 acres of the lease for any purpose connected with the treatment or removal of timber or products may be granted by the Forestry Commission, with the concurrence of the Secretary for Lands, subject to fair compensation to the lessee to be fixed by the Forestry Commission.

No of Crown-lease.	Land District.	Lessee.
1917-6	Tenterfield ...	John Farrell.

Forest Area.

Forest Reserve 55,336, notified 27th April, 1923.

Exempt Area.

That part of Forest Reserve 55,336, notified 27th April, 1923, bounded by Crooked Creek, Slaty Creek, and part of the southern boundary of portion 4, and containing an area of about 350 acres.

W. E. WEARNE, Minister for Lands.

TOURIST MAPS

FOR SALE AT LANDS DEPARTMENT.

SOUTH-EASTERN DISTRICT OF THE STATE.

NORTH-EASTERN DISTRICT OF THE STATE.

CENTRAL SOUTHERN DISTRICT OF THE STATE.

Scale, 10 miles to 1 inch. Showing by distinctive colours trafficable roads, natural features, distances between Towns, Post Offices, Hotels, Petrol Depôts, principal fishing streams, and other information useful to Tourists. Price, 1s. 6d.; folded in stiff covers, 2s.

HAWKESBURY RIVER, in colour.

Scale, 1 mile to 1 inch. Price, 2s. 6d.

SYDNEY HARBOUR, in colour.

Scale, 40 chains to 1 inch. Showing localities immediately adjoining, and reserves on foreshores. Price, 1s. 6d.

NATIONAL PARK, in colour.

Scale, 40 chains to 1 inch. Price, 2s.

STOCK ROUTE MAPS, Eastern and Central Divisions, in colour.

Showing distances along roads and routes. Scale, 16 miles to 1 inch. Two sheets, Northern and Southern. Price, 5s. per sheet.

Obtainable at Information Bureau of this Department. Postage, extra.

[7784]

Sydney, 22nd June, 1923.

NOTIFICATION OF GRANTING OF SPECIAL LEASES.

IT is hereby notified, for general information, that Special Leases of the lands specified in the annexed Schedule have been granted to the undermentioned persons.

The leases are subject to the provisions of the Crown Lands Consolidation Act, 1913, and the Regulations thereunder, and to the special conditions, provisions, exceptions, covenants, and reservations set out at the foot of the Schedule.

Any amounts which have been paid in excess will be refunded upon application at the State Treasury.

Any amount required to complete payment of expenses and rent from the date of the commencement of lease to 31st December, 1923, must be paid by the Lessee to the Crown Land Agent of the District or to the State Treasurer within one month from this date, otherwise the lease will be liable to forfeiture, and should forfeiture be declared all moneys lodged with the application will become forfeited to the Crown.

For the year 1924 and any subsequent year the rentals must be paid during the month of December of the preceding year.

W. E. WEARNE, Minister for Lands.

SCHEDULE.

Reg. No. of Papers.	No. of Application.	Name and Address of Lessee.	Situation and Area of Land.	Purpose of Lease.	Term of Lease.	Annual Rent.	Rent required to complete payment to 31st Dec., 1923.	Amount of expenses chargeable.	Amount already paid as Rent, Deposit, and Survey Fee.	Amount to credit of Lessee after deducting Costs and Rent to 31st Dec., 1923.	Amount required for payment of Costs and Rent to 31st Dec., 1923.	Shire or Municipality.
Ms. Ls.						£ s. d.	£ s. d.	£ s. d.	£ s. d.	£ s. d.	£ s. d.	
1923-7283	1922-25, Bellingen.	Wallace, William Charles, of Bonville-street, Urunga.	County Raleigh, parish Newry, block F. Area, 1 rood.	Erection of buildings.	1 July, 1923, to 31 Dec., 1930.	5 0 0	2 10 0	4 13 2	7 6 8	0 3 6	.....	Bellingen.
1923-5279	1921-45, Carcoar.	Finn, Susan Mary, of Milburn Creek, Woodstock.	County Bathurst, parish Bracebridge; W.R. 17,657 and portion 28. Area, about 28 acres.	Grazing and agriculture.	1 July, 1923, to 31 Dec., 1933.	1 8 0*	0 14 0	7 15 6	8 0 0	.....	0 9 6	Waugoola.
1923-7170	1921-58, Forbes.	Morton, Harry Adolphus, of Eugowra.	County Ashburnham, parish Wise, portion 39; A. 7,776-1,770. Area, 38 acres 0 roods 30 perches.	Grazing and agriculture.	1 Nov., 1922, to 31 Dec., 1932.	2 17 3	3 6 10	6 10 4	10 0 0	0 2 10	.....	Jemalong.
1923-7166	1922-66, Forbes.	Dwyer, Michael James, of Mount Wangan, Eugowra.	County Ashburnham, parish Wise, portion 38; A. 7,775-1,770. Area, 38 acres 0 roods 30 perches.	Grazing and agriculture.	1 Nov., 1922, to 31 Dec., 1932.	2 17 3	3 6 10	6 10 4	9 13 4	.....	0 3 10	Jemalong.
1923-6997	1923-8, Grafton	McLachlan, Harold Angus, of Ulmarra.	County Clarence, parishes Scope, and Wooli Wooli; that part of R. 1,082 east of portion 7, parish Scope, and portions 16 and 17, parish Wooli Wooli. Area, about 82 acres.	Grazing ...	1 July, 1923, to 31 Dec., 1933.	1 0 0	0 10 0	7 0 0	16 6 8	8 16 8	.....	Orara.
1923-3932	1922-6, Gundagai.	Beazley, William, of Muttama.	County Harden, parish Mooney Mooney, portion 332; H. 5,569-1,716. Area, 5 acres.	Grazing and agriculture.	1 July, 1923, to 31 Dec., 1933.	2 3 6*	1 1 9	6 0 11	7 6 8	0 4 0	.....	Adjungbilly
1923-3649	1922-3, Hillston	Byrnes, Norman Joseph, of Lake Cargelligo.	County Dowling, parish Gainbill, portions 16 and 17; D. 643, 647-1,841. Area, 1,124 acres.	Grazing and agriculture.	1 July, 1923, to 31 Dec., 1937.	42 3 0	21 1 6	20 15 4	21 13 4	.....	20 3 6	Lachlan.
1923-7063	1922-24, Maitland.	Tooheys Limited, of Elizabeth-street, Sydney.	County Northumberland, parish Stanford, village Kearsley, allotment 1, section 23; Kearsley 21. Area, 1 rood.	Drainage and vegetable garden.	1 April, 1923, to 31 Dec., 1932.	1 0 0	0 15 0	3 15 0	7 6 8	2 16 8	.....	Cessnock.
1923-6980	1922-29, Molong	Murray, Stanley, of Manildra.	County Ashburnham, parish Cudal, between portion 158 and Mandagery Creek. Area, about 50 acres (ex. road).	Grazing and agriculture.	12 Jan., 1923, to 31 Dec., 1932.	7 10 0†	7 5 5	8 7 7	11 6 8	.....	4 6 4	Boree.

NOTIFICATION OF GRANTING OF SPECIAL LEASES—*continued.*

Reg. No. of Papers.	No. of Application.	Name and Address of Lessee.	Situation and Area of Land.	Purpose of Lease	Term of Lease.	Annual Rent.	Rent required to complete payment to 31st Dec., 1923.	Amount of expenses chargeable.	Amount already paid as Rent, Deposit, and Survey Fee.	Amount to Credit of Lessee after deducting Costs and Rent to 31st Dec., 1923.	Amount required for payment of Costs and Rent to 31st Dec., 1923.	Shire or Municipality.
Ms. Ls.						£ s. d.	£ s. d.	£ s. d.	£ s. d.	£ s. d.	£ s. d.	
1923-7273	1922-1, Moss Vale.	Connell, Patrick Joseph, of Wingello.	County Camden, parish Wingello, portions 80 and 211; C. 3,401-2,041. Area, 98 acres 1 rood 10 perches.	Grazing ...	1 Nov., 1922, to 31 Dec., 1936.	2 9 2	2 17 4	9 2 0	14 0 0	2 0 8	.....	Wingecarribee.
1923-3949	1923-7, Mudgee	Spratt, Claude William, of Hargraves.	County Wellington, parish Hargraves, portion 88; W. 5,437-2,091. Area, 74 acres 2 roods (ex. roads).	Grazing ...	1 July 1923, to 31 Dec., 1933.	1 17 3‡	0 18 8	6 13 4	9 13 4	2 1 4	.....	Meroo.
1923-7062	1923-1, Port Macquarie	The Council of the Municipality of Port Macquarie.	County Macquarie, parish Macquarie, town Port Macquarie, allotment 1, section 64; Port Macquarie, 59-706. Area, 38½ perches.	Erection of buildings, electric light station, and engine house.	1 April, 1923, to 31 Dec., 1950.	1 0 0§	0 15 0	5 8 6	7 6 8	1 3 2	.....	Municipality Port Macquarie.
1922-3850	1921-8, Queanbeyan.	O'Sullivan, Thomas, of Box 11, Queanbeyan, the executor of the will of James O'Sullivan.	County Murray, parish Jinjera, portion 4; M. 4,979-1,956. Area, 240 acres (ex. road).	Grazing ...	22 June, 1921, to 31 Dec., 1934.	4 0 0	10 2 4	2 15 2	12 6 8	.....	0 10 10	Monaro.
1922-4061	1922-17, Tumut	Campbell, Walter Malcolm, of Red Hill, Tumut.	County Buccleuch, parish Brungle, portions 166, 165, and 353; B. 2,018, 2,035, and 2,051-1,713. Area, 159 acres 2 roods.	Grazing ...	1 July, 1923, to 31 Dec., 1933.	3 19 9	1 19 10	9 14 3	11 0 0	.....	0 14 1	Gadara.
1922-7169	1921-11, Wyalong	Malone, Alice Elizabeth, of Dudley-street, Bondi.	County Gipps, parish Bimbeen, portion 51; G. 3,085-1,871. Area, 90 acres 1 rood.	Grazing and agriculture.	1 Jan., 1923, to 31 Dec., 1932.	6 15 5	6 15 5	8 8 0	16 6 8	1 3 3	.....	Bland.
1923-7168	1921-13, Wyalong	McGeachie, David, of Girral.	County Gipps, parish Bimbeen, portion 50; G. 3,084-1,871. Area, 76 acres 2 roods.	Grazing and agriculture.	1 Jan., 1923, to 31 Dec., 1932.	5 14 9	5 14 9	8 1 4	10 0 0	.....	3 16 1	Bland.
1923-7171	1921-14, Wyalong	Vinecombe, Frank, of Girral.	County Gipps, parish Bimbeen, portion 52; G. 3,086-1,871. Area, 85 acres.	Grazing and agriculture.	1 Jan., 1923, to 31 Dec., 1932.	6 7 6	6 7 6	8 8 0	10 0 0	.....	4 15 6	Bland.
1923-7344	1922-18, Young	Connor, John, of Oakleigh, Marengo.	County Harden, parish Douglas, bounded by Douglas Range S.F. 499, portions 93, 94, 249, 125, and 44, and parish boundary. Area, about 200 acres.	Grazing ...	1 July, 1923, to 31 Dec., 1933.	7 10 0	3 15 0	14 8 2	12 6 8	.....	5 16 6	Demondrille.

* Including 6s. for Crown improvements. † Including 5s. for Crown improvements. ‡ Including 1s. for Crown improvements. § See conditions

SPECIAL CONDITIONS, PROVISIONS, EXCEPTIONS, COVENANTS, AND RESERVATIONS.

Special Lease 1922-25, Bellingen. William Charles Wallace.—The lease shall be subject to subsections 1, 3, 4, 6 to 13, 19, 20, and 23 of Regulation No, 106 (notified 2nd June, 1922), and to the following special condition :—The lessee shall, within two years from the date of notification in the Government Gazette of the granting of the lease, erect shed accommodation either for himself or for his boat.

Special Leases 1921-45, Carcoar; 1921-58, Forbes; 1922-66, Forbes; and 1922-17, Tumut. Susan Mary Finn, Harry Adolphus Morton, Michael James Dwyer, and Walter Malcolm Campbell, respectively.—The lease shall be subject to subsections 1, 4 to 20, and 23 of Regulation No. 106 notified 2nd June, 1922).

Special Lease 1923-8, Grafton. Harold Angus McLachlan.—The lease shall be subject to subsections 1, 4 to 17, 19, 20, and 23 of Regulation No. 106 (notified 2nd June, 1922), and to the following special conditions :—(*a*) The lessee shall when fencing the land erect and subsequently maintain gates of access on northern and southern boundaries and on the boundary adjoining the north-east corner of R. 44,430 (R. 47,135 from license and lease generally) for public recreation, and such gates shall be kept unlocked. (*b*) The public shall have at all times free right of entry upon the subject land for recreation or access. (*c*) The lessee shall not destroy or damage any of the native flora upon the subject land except any plants or weeds as may from time to time be declared noxious. (*d*) This lease shall be held in conjunction with adjoining Crown-lease 1922-21, Grafton, and forfeiture or other determination of that lease will involve forfeiture of this lease also.

NOTIFICATION OF GRANTING OF SPECIAL LEASES—*continued.*

SPECIAL CONDITIONS, PROVISIONS, EXCEPTIONS, COVENANTS, AND RESERVATIONS—*continued.*

Special Lease 1922-6, Gundagai. William Beazley.—The lease shall be subject to subsections 1, 2, 4 to 20, and 23 of Regulation No. 106 (notified 2nd June, 1922), and to the following special conditions:—(*a*) The live trees along the banks of the creek shall be preserved. (*b*) The right of the public to free access along the bank of Muttama Creek is reserved.

Special Lease 1922-3, Hillston. Norman Joseph Byrnes.—The lease shall be subject to subsections 1, 4 to 16, 18 to 20, and 23 of Regulation No. 106 (notified 2nd June, 1922), and to the following special conditions:—(*a*) The lessee shall preserve for a windbreak a belt of green timber 3 chains wide along the western boundary of the lease. No timber within such windbreak shall be ringbarked or otherwise destroyed except under permit issued under the provisions of the Forestry Act and regulations thereunder, and the lessee shall take such steps to protect the timber within such windbreaks and to secure reafforestation thereof as the Minister may from time to time direct. The Minister shall have power to direct the lessee to plant trees from time to time within the windbreaks and take reasonable steps to insure the growth of such trees, which will be supplied by the Government. (*b*) All useful pine on the land leased, except on the area to be cultivated, shall be preserved.

Special Lease 1922-24, Maitland. Tooheys Limited.—The lease shall be subject to subsections 1, 3 to 14, 17, 19, and 20 of Regulation No. 106 (notified 2nd June, 1922), and to the following special conditions:—(*a*) The lease is limited to the surface and to a depth of 50 feet below the surface, and neither the Crown nor any mining lessee will be responsible or liable for any subsidence or damage caused by, or in connection with, mining or other operations carried on below the said depth, whether the said mining or other operations are carried on beneath the lease or otherwise. (*b*) No effluent from septic tanks or the like, and no objectionable liquid or matter shall be discharged on the area. (*c*) The right is reserved to the Minister to at once terminate the lease if he considers the public health is endangered. (*d*) A breach of any of the conditions, or a conviction under the Public Health Act, as the case may be, will render the lease liable to forfeiture.

Special Lease 1921-8, Queanbeyan. Thomas O'Sullivan, the executor of the will of James O'Sullivan.—The lease shall be subject to subsections 1, 2, 4, 5, 7 to 20, and 23 of Regulation No. 106 (notified 2nd June, 1922), and to the following special condition:—Subject to tenant-right (if any) held by the holder of conditional lease 24,125, Queanbeyan, in any improvements effected during the currency of the lease, all improvements on the land shall upon forfeiture, surrender, or expiration of the period of this lease, become the property of the Crown, and no compensation shall be payable therefor, but on application within one month after such forfeiture, surrender, or expiration, the Minister may permit the former lessee to remove any movable improvements effected by him or at his expense. In all cases where such permission has been given the improvements must be removed within three months after the date of forfeiture, surrender, or expiration.

Special Lease 1923-1, Port Macquarie. The Council of the Municipality of Port Macquarie.—The lease shall be subject to subsections 1, 3 to 20, and 23 of Regulation No. 106 (notified 2nd June, 1922), and to the following special condition:—Upon the expiration of nine years and nine months from the date of commencement of the lease or at any time thereafter, the annual rental for the remainder of the period of the lease may be reappraised upon reference by the Minister or at request of lessee.

Special Lease 1923-7, Mudgee. Claude William Spratt.—The lease shall be subject to subsections 1, 2, 4 to 17, and 19 to 23 of Regulation No. 106 (notified 2nd June, 1922).

Special Leases Nos. 1922-29, Molong; 1922-1, Moss Vale; 1921-11, Wyalong; 1921-13, Wyalong; 1921-14, Wyalong; and 1922-18, Young. Stanley Murray, Patrick Joseph Connell, Alice Elizabeth Malone, David Mc Geachie, Frank Vinecombe, and John Connor, respectively.—The lease shall be subject to subsections 1, 2, 4 to 20, and 23 of Regulation No. 106 (notified 2nd June, 1922).

[7796]

NOTIFICATION OF CROWN-LEASES GRANTED.

Sydney, 22nd June, 1923.

It is hereby notified, for general information, that Crown-leases of the lands specified in the annexed Schedule have been granted to the undermentioned persons.

The leases are subject to the provisions of the Crown Lands Acts and the regulations thereunder, and to the special conditions, provisions, exceptions, covenants, and reservations set out in the respective Gazette notices setting the lands under for Crown-leases.

The balance of rent now called for shall be paid to the Crown Land Agent or State Treasurer within one month from this date, and the rent of each succeeding half-year should be paid in advance to the Local Crown Land Agent or to the State Treasurer, Sydney.

W. E. WEARNE, Minister for Lands.

SCHEDULE.

No. of Lease and Land District.	Name of Lessee.	Nos. of Portion and Plan.	Parish; County; Shire.	Area.	Annual rental for first period.	Term of Lease.	Balance required to complete payment of Rent to next ensuing due date.	Dates upon which each half-year's Rent is payable.
				a. r. p.	£ s. d.		£ s. d.	
1920-16, Bombala	Samuel Rowley Rolfe ...	29 (W. 4,981-1,584) ...	Cambalong; Wellesley; Bibbenluke.	3,419 0 0	17 16 2	3 August, 1920, to 2 August, 1965.	43 17 8	3 Aug. & 3 Feb.
1920-18, Boorowa	John Cockery	176 (K. 6,954-1,995) ...	Barnett; King: Murrungal ...	50 0 0	1 0 0	11 October, 1920, to 10 October, 1965.	2 10 0	11 Oct. & 11 April.
1919-21, Casino	Arthur Henry Walter Ellis.	30 and 32 (R. 2,072 and 2,275-1,744).	Dobie; Richmond; Copmanhurst	1,521 2 0	12 13 7	7 May, 1919, to 6 May, 1964	50 14 3	7 Nov. & 7 May.
1922-18, Casino	Alexander Blackadder ...	20 (R. 2,531-1,744) ...	Dobie; Richmond; Copmanhurst..	2,900 0 0	24 3 4	17 August., 1922, to 16 August, 1967.	8 17 1	17 Aug. & 17 Feb.
1923- 3, Coonabarrabran ...	Edward Martin Kevan ...	11 (N. 1,348-1,883) ...	Cookabingie; Napier; Coonabarrabran.	1,321 0 0	11 0 2	26 February, 1923, to 25 February, 1968.	Nil.	26 Aug. & 26 Feb.
1922- 7, Kempsey	Cornelius Patrick Dennis O'Sullivan.	123 (D. 2,443-1,505) ...	Nulla Nulla; Dudley; Macleay ..	814 0 0	4 4 10	17 June, 1922, to 16 June, 1967.	Nil.	17 Dec. & 17 June.
1923- 2, Picton	Alfred Rupert McElroy Tucker.	2 (C. 3,103-2,041) ...	Couridjah; Camden; Wollondilly	1,353 0 0	4 16 8	18 April, 1923, to 17 April, 1968.	Nil.	18 Oct. & 18 April.

[7807] Sydney, 22nd June, 1923.

NOTIFICATION OF EXECUTION OF ADDITIONAL SETTLEMENT LEASES.

NOTICE is hereby given that the undermentioned Additional Settlement Leases were, on the 12th June, 1923, executed by His Excellency the Governor, and has been forwarded, for delivery to the Lessees, to the Crown Land Agents of the Districts in which the land is situated.

The Lessees are required to take delivery of the leases, and give a receipt in writing for the same in Form 37, within three months from the date of this notice, failing which the Minister may declare the leases to be null and void, and any moneys lodged with the application forfeited to the Crown.

The balance of rent now called for should be paid to the Crown Land Agent or State Treasurer within one month from date of execution of the additional lease, and the rent for each succeeding year should be paid in advance to the Crown Land Agent or State Treasurer before the date corresponding with the date of the commencement of the title of the original lease.

The lessees must pay to the Crown Land Agent, at time of delivery of leases, a lease fee of £1.

W. E. WEARNE, Minister for Lands.

No. of Additional Lease and Land District.	Name of Lessee.	No. of Portion and Plan.	Parish.	County.	Shire.	Area.	Annual Rental.	Term of Additional Lease. From—	Term of Additional Lease. To—	Amount of rent deposited with application.	Balance required to complete payment of rent to next ensuing due date for yearly payment.	Date before which the annual rent should subsequently be paid.
						a. r. p.	£ s. d.				£ s. d.	
1921-1, Narrabri ... ... (Additional to Settlement Lease 1907-9).	Thomas William Currey ...	39 (B. 1,801-1,790)	Milchomi	Baradine	Walgett	654 0 0	10 18 0	25 June, 1921	21 Aug., 1947	Nil.	18 1 8	22 August.
1921-3, Nyngan ... ... (Additional to Settlement Lease 1909-23).	Michael Clear Kenna ...	8 (C. 984-1,828)	Biowan	Clyde	do	968 0 0	12 9 6	5 Sept., 192	30 June, 1949	Nil.	14 6 10	1 July.

[7808] Sydney, 25th June, 1923.

CONVERSION OF A SPECIAL LEASE INTO AN ADDITIONAD SETTLEMENT LEASE.

NOTICE is hereby given that the undermentioned Settlement Lesse was, on the 7th June, 1923, executed by His Excellency the Governor, and has been forwarded, for delivery to the Lessee, to the Crown Land Agent of the District in which the land is situated.

The Lessee is required to take delivery of the lease, and give a receipt in writing for the same in Form 37, within three months from the date of this notice, failing which the Minister may declare the lease to be null and void, and any moneys lodged with the application forfeited to the Crown.

The balance of rent now called for should be paid to the Crown Land Agent or State Treasurer within one month from date of execution of the lease, and the rent for each succeeding year should be paid in advance to the Crown Land Agent or State Treasurer before the date corresponding with the date of the commencement of the title of the original lease.

The Lessee must pay to the Crown Land Agent, at time of delivery of lease, a lease fee of £1.

W. E. WEARNE, Minister for Lands.

No. of Lease.	Name of Lessee.	No. of Portion.	Parish.	County.	Shire.	No. of Special Lease converted and Land District.	Area.	Annual Rental.	Term of Lease. From—	Term of Lease. To—	Amount deposited with Application.	Cost incurred in dealing with Application.	Balance required to complete payment of rent to next ensuing due date for yearly payment.	Date before which the annual rent should subsequently be paid.
							Acres.	£ s. d.			£ s. d.	£ s. d.	£ s. d.	
1918-1, Bingara ... ... (Additional to Settlement Lease 774).	Henry Walter Parsons.	57 (M. 1,707-1,983) ex. T. S. and C. R. 29,533.	Horton ...	Murchison	Barraba ...	1912-14, Bingara	243	3 10 11	2 Feb., 1918 ...	21 Sept., 1926...	3 0 0	2 12 6	1 2 8*	22 September.

* After deducting costs and rent paid on the Special Lease.

[7803] Sydney, 22nd June, 1923.

NOTIFICATION SETTING APART LAND FOR A SOLDIERS' GROUP PURCHASE.

IT is hereby notified that, in pursuance of the provisions of the Returned Soldiers Settlement Act, 1916, and the Regulations thereunder, the land comprised within the area hereunder mentioned is hereby set apart for sale within a settlement for a group of soldiers, at the price and under the terms and conditions stated herein, and shall be disposed of under the prevailing conditions of the law.

A discharged soldier desirous of joining this group settlement shall furnish the particulars and make the declaration in Form 9, which shall be lodged with or forwarded to the Crown Land Agent, Singleton, on or before 12 noon on 21st July, 1923. Applications received by the Crown Lands Agent on any day from 22nd June, 1923, to 21st July, 1923, will be treated as simultaneous, and be dealt with by the Special Board sitting at the Court-house, Singleton, at 10 a.m. on Tuesday, 31st July, 1923.

The group purchase will be subject to the conditions provided by Regulation 17, of the Returned Soldiers Settlement Act, 1916, except that the annual instalments of purchase money shall be at the rate of 6½ per centum of the notified capital value, and that interest on the balance of purchase money shall be charged at the rate of 5½ per centum per annum.

Any building erected must conform to the Ordinances under the Local Government Act.

A Crown grant of the land will be issued upon the Minister being satisfied that the conditions attaching to the block have been fulfilled, and on payment of the purchase-money, deed fee, and stamp duty, and any money owing by the holder to the Crown in respect of the block or any improvements thereon.

The principal conditions which attach to a Soldiers' Group Purchase are as follows:—

(*a*) Residence for a term of five years.
(*b*) Payment of annual instalments of purchase money at the rate herein notified, the first of such instalments being due twelve months after confirmation.
(*c*) Reasonable measures shall be taken to free and keep the land free from rabbits and other noxious animals, and from noxious weeds and plants.
(*d*) Sufficient green timber shall be preserved for shade and shelter purposes.
(*e*) Existing improvements shall be kept in good repair.
(*f*) Buildings shall be insured, in the name of the Minister, against loss by fire.
(*g*) The boundaries of the block shall be fenced with a substantial fence, to be approved by the Minister, within three years from date of confirmation.

NOTE.—All information may be obtained from, and all forms of application will be filled in by, the Crown Lands Agent free of cost, if so desired by the applicant.

[Clo. Sett. 1923-1,977.]

W. E. WEARNE, Minister for Lands.

FARM WITHIN ROTHBURY SOLDIERS' GROUP PURCHASE AREA No. 45.

LAND DISTRICT OF SINGLETON, AND PATRICK PLAINS SHIRE.

County.	Parish.	Farm No.	Portion Comprised in Farm.	Area of Farm.	Nature of Improvements.	Nearest Town and distance therefrom.	Class of Land.	Capital Value, including Value of Improvements.	Deposit being 6½ % of Capital Value.	Plan.
				a. r. p.				£ s. d.	£ s. d.	
Northumberland.	Rothbury...	A	156, 157, and 158.	175 3 30	Homestead, cottage, sheds, dairy, bails, dams, fencing, yards, clearing, and vineyard.	Belford railway station, 7 miles; Branxton railway station, 9 miles; Singleton railway station, 14 miles.	Dairying, viticultural, and mixed farming.	2,550 0 0	165 15 0	N. 5,471-5,473-2,111
Do ...	do ...	B	159, 160, and 164.	217 1 1 (ex. rd.)	Fencing, dams, clearing, and vineyard	do ...	do ...	2,165 0 0	140 14 6	N. 5,474-2,111 N. 5,475 ,, N. 5,479 ,,
Do ...	do ...	C	163, 165, and 166.	151 3 3	Fencing, clearing, and vineyard	do ...	do ...	1,500 0 0	97 10 0	N. 5,478 ,, N. 5,480 ,, N. 5,481 ,,
Do ...	do ...	D	161, 162, and 167.	200 2 31	do do	do ...	do ...	1,600 0 0	104 0 0	N. 5,476 ,, N. 5,477 ,, N. 5,482 ,,

NOTE.—The covering reserve No. 56,071 from sale or lease generally, notified 23rd March, 1923, has been revoked this day.

[7798] Sydney, 22nd June, 1923.

NOTIFICATION SETTING APART FARMS WITHIN SETTLEMENT PURCHASE AREAS.

It is hereby notified, for public information, that the Settlement Purchase Farms hereunder specified will be available for Settlement Purchase application, under the provisions of the Closer Settlement Acts, on and after 23rd July, 1923. Applications received between 23rd July, 1923, and 28th July, 1923, will be treated as simultaneous.

Applications shall be made on Form 18, and shall be lodged with the Crown Land Agent of the Land District in which the farm is situated by the applicant in person, or by his agent or attorney in person, duly authorised for the purpose in writing, during office hours on 23rd July, 1923, or during office hours on any subsequent business day, or may be forwarded on any day to the land agent by post, but so as not to be received by the land agent before 23rd July, 1923.

Applications must be accompanied by the prescribed deposit and stamp duty unless applicants be returned soldiers, when such payments are optional.

The interest to be paid on the unpaid balance of purchase money shall be at the rate of 5½ per centum per annum.

W. E. WEARNE, Minister for Lands.

Note.—The classification does not imply a guarantee of the suitability of the lands for the purposes stated, about which a settler should take steps to satisfy himself.

SETTLEMENT PURCHASE FARMS WITHIN MYALL CREEK SETTLEMENT PURCHASE AREA.

EASTERN DIVISION.

Land District of Inverell, and Yallaroi Shire.

County.	Parish.	Portions comprised in Farm	Area of Farm.	Capital Value, including value of improvements.	Annual Instalments at 6½ per cent.	Stamp Duty.	Nature of improvements.	Nearest Town and distance therefrom.	Class of Land, Water Supply, &c
			a. r. p.	£ s. d.	£ s. d.	£ s. d.			
Murchison ..	Dumboy ..	A	45 0 0 (about).	146 5 0	9 10 2	1 10 0	Fencing ..	About ¼ mile from Koloona railway station.	Gently sloping black soil country; all suitable for agriculture or grazing if cleared; at present fairly thickly timbered with white box; water probably obtainable by sinking; average annual rainfall, about 29 inches.
Do ..	do ..	B	53 0 0 (about).	185 10 0	12 1 2	1 10 0	Fencing and ringbarking.	do ..	Undulating country, black soil, partly stony; about 40 acres open to medium forest of white box; remainder partly ringbarked; about 14 acres suitable for agriculture; all good grazing land; dam site obtainable; water probably obtainable by sinking. Average annual rainfall, about 29 inches. Plan M. 2,780-1,789. Papers—Clo. Sett. 1923-1,579.

Note.—The areas, capital values, annual instalments, and stamp duties quoted above are subject to adjustment after survey. Classification reserve, notified 3rd March, 1922, covering the above, is wholly revoked this day.

SETTLEMENT PURCHASE FARM WITHIN BRINDLEY PARK SETTLEMENT PURCHASE AREA.

EASTERN DIVISION.

Land District of Muswellbrook, and Merriwa Shire.

County.	Parish.	Portions comprised in Farm	Area of Farm.	Capital Value, including value of improvements.	Annual Instalments at 6½ per cent.	Stamp Duty.	Nature of improvements.	Nearest Town and distance therefrom.	Class of Land, Water Supply, &c
Brisbane ..	Boggibri ..	163, 26, 27, 34, 38, 149, 150, 159 and 164.	933 0 12 (ex. roads)	3,612 0 0	234 15 8	27 15 0	Hut, fencing, well, mill, tank, &c. Ringing and scrubbing.	Merriwa town and railway station, about 12 miles, village of Bow about 4 miles.	Good sound grazing country suitable for breeding and fattening all classes of stock, with limited areas of good black soil fit for cultivation of feed and fodder crops for home use. Average annual rainfall at Merriwa, about 23 inches. Plans B 47-1,511; 2,158, 2,372, 4,696, 4,723, and 4,724-2,096. Papers Clo. Sett. 23-1,881.

Shire rates, if any, owing on this farm must be paid by the successful applicant to the Merriwa Shire Council.

SETTLEMENT PURCHASE FARM WITHIN BRINDLEY PARK (2) SETTLEMENT PURCHASE AREA.

EASTERN DIVISION.

Land District of Muswellbrook, and Merriwa Shire.

County.	Parish.	Portions comprised in Farm	Area of Farm.	Capital Value, including value of improvements.	Annual Instalments at 6½ per cent.	Stamp Duty.	Nature of improvements.	Nearest Town and distance therefrom.	Class of Land, Water Supply, &c
Brisbane ..	Boggibri ..	162	960 0 0 (ex. roads and creek).	4,080 0 0	265 4 0	30 15 0	House, tank, wells, mills, pump, fencing, ringing and scrubbing.	Merriwa town and railway station, about 12 miles; village of Bow, about 4 miles.	Good sound grazing country, suitable for breeding and fattening all classes of stock, with limited areas of good black soil suitable for cultivation of feed and fodder crops for home use. Average annual rainfall at Merriwa, about 23 inches. Plan B. 4,712-2,069 Roll.

Shire rates owing on this farm must be paid by the successful applicant to the Merriwa Shire Council.

County.	Parish.	Portions comprised in Farm	Area of Farm.	Capital Value, including value of improvements.	Annual Instalments at 6½ per cent.	Stamp Duty.	Nature of improvements.	Nearest Town and distance therefrom.	Class of Land, Water Supply, &c
Brisbane .	Boggibri ..	102 to 106, 56, 55, 41, 62, 161.	906 2 0 (ex. roads and creek)	3,397 7 6	220 16 7	25 10 0	Fencing, ringing and scrubbing.	Merriwa town and railway station, about 12 miles; village of Bow, about 4 miles.	Good sound grazing country, suitable for breeding and fattening all classes of stock, with limited areas of good black soil suitable for cultivation of feed and fodder crops for home use. Average annual rainfall at Merriwa, about 23 inches. Plans B. 969, 465, 176 and 4,711-2,096; B. 993 and 443-1,511. Papers—Clo. Sett. 1923-1,881.

Shire rates amounting to £12 6s., owing on this farm, must be paid by the successful applicant to the Merriwa Shire Council.

SETTLEMENT PURCHASE FARM WITHIN PIPER'S SETTLEMENT PURCHASE AREA

EASTERN DIVISION.

Land District of Bathurst, and Turon Shire.

County.	Parish.	Portions comprised in Farm	Area of Farm.	Capital Value, including value of improvements.	Annual Instalments at 6½ per cent.	Stamp Duty.	Nature of improvements.	Nearest Town and distance therefrom.	Class of Land, Water Supply, &c
Roxburgh ..	Watton ..	6, 31, 42, 44, 39, 43, 25, 19, 28, 46, 14, 61, 35, and 15.	1,669 1 11 (ex. roads).	2,650 0 0	172 5 0	20 5 0	Buildings, yards, fencing, clearing, ringbarking.	About 15 miles by good road from Bathurst railway station.	Stony, ridgy, and hilly country; parts steep and rocky; thick stringybark, gum, white and yellow box, and apple, about 1,150 acres ring barked; light-brown and yellow loamy soil, small areas sandy; scund country, adapted for grazing dry sheep; about 14 acres cleared for plough; rabbits numerous; permanent water supply in Macquarie River. Average annual rainfall at Bathurst, 23·65 inches. Plans B. 385, 691 R., 88, 96, 296, 1,148, 1,654, 1,796, 2,257, 2,265, 2,277, 3,982, and 3,983-1,496. Papers—Clo. Sett. 7,238-21.

Note.—Shire rates, amounting to £17 8s., owing on this farm, must be paid by successful applicant to the Turon Shire Council.

NOTIFICATION SETTING APART FARMS WITHIN SETTLEMENT PURCHASE AREA—*continued.*

County.	Parish.	Portions comprised in Farm.	Area of Farm.	Capital Value, including value of improvements.	Annual Instalments at 6½ per cent.	Stamp Duty.	Nature of improvements.	Nearest Town and distance therefrom.	Class of Land, Water Supply, &c.
SETTLEMENT PURCHASE FARM WITHIN MIMOSA SETTLEMENT PURCHASE AREA. CENTRAL DIVISION. LAND DISTRICT OF WAGGA WAGGA, AND NARRABURRA.									
Bourke ..	Mimosa ..	74	440 0 10	2,530 0 0	164 9 0	19 10 0	Buildings, 2 excavated tanks, fencing, tanks, clearing, &c.	About 17 miles from Temora by good road.	Undulating country; red loamy soil with some gravel on ridges; about 375 acres cleared, with odd white and yellow box and kurrajong; about 65 acres well killed partially cleared country; suitable for wheat growing. Average annual rainfall at Temora, about 19·5 inches. Plan B. 3,269-1,306. Papers Clo. Sett. 6,879-18.
NOTE.—Shire rates, if any, owing on this farm, must be paid by successful applicant to the Narraburra Shire Council.									
SETTLEMENT PURCHASE FARM WITHIN HAMMOND'S SETTLEMENT PURCHASE AREA. CENTRAL DIVISION. LAND DISTRICT OF PARKES, AND GOOBANG SHIRE.									
Kennedy ..	Mingerong	41	750 3 0	2,815 0 0	182 19 6	21 15 0	Buildings, fencing, sheep-yards, tank, clearing, and ringbarking.	About 14 miles by good road from Peak Hill railway station.	Practically all flat country; soil is good red loam. About 475 acres timbered with dead box, pine, and oak, with some green pine and odd green box trees; about 45 acres dead and green box, oak, and pine. Sound grazing, adapted to breeding and fattening sheep and large stock. Usually sufficient water in Back or Genaren Creeks and an excavated tank. Average annual rainfall at Peak Hill, 20½ inches. Plan K. 1,863-2,004. Papers—Clo. Sett. 873-11.
NOTE.—Shire rates owing on this farm as at 23rd March, 1923, must be paid by successful applicant to the Goobang Shire Council.									
SETTLEMENT PURCHASE FARM WITHIN OLD BYAMBLE SETTLEMENT PURCHASE AREA. CENTRAL DIVISION. LAND DISTRICT OF DUNEDOO CENTRAL, AND COBBORA SHIRE.									
Napier ..	Biamble and Mendooran.	2, 8, 14, 1, 5, and 9, and closed road within portion 2.	509 1 16 (ex. roads & railway).	2,500 0 0	162 10 0	18 15 0	Buildings, fencing, ringing, and clearing.	About 3½ miles by good road from Merrygoen railway station.	Flat and gently undulating country; partly very stony, basaltic ridge; partly timbered with dead and green box and scattered kurrajong; sound country adapted for breeding and fattening sheep and large stock; about 340 acres suitable for wheat growing—about 240 acres of this area have been cleared; usually water in Castlereagh River fronting the farm. Average annual rainfall at Mendooran, 23·3 inches. Plans B. 45-1,575, and N. 788, 897, 50, 60, and 117-1,883. Papers Clo. Sett. 4,827-39.
Shire rates amounting to £18 11s. 4d. owing on this farm must be paid by the successful applicant.									
SETTLEMENT PURCHASE FARM WITHIN GLENBY SETTLEMENT PURCHASE AREA. EASTERN DIVISION. LAND DISTRICT OF ARMIDALE, AND GOSTWYCK SHIRE.									
Hardinge ..	Balala ..	149	1,240 0 0 (ex. road).	2,883 0 0	187 7 11	21 15 0	Fencing, sheep yards, dip, and drying pen, ringing.	About 17 miles from Uralla; about 12 miles of the road is good.	Hilly granite country with very rocky tops and well grassed slopes; soil is gritty granite loam; sound pasturage, suitable for breeding or wool-growing; the land is watered by creeks and springs; water can also be obtained at shallow depths; timbered with box, gum, and stringy-bark. Average annual rainfall at Uralla, 32.2 inches. Plan H. 4,927-1,762 R.
NOTE.—Shire rates amounting to £29 4s. 3d., owing on this farm, must be paid by the successful applicant.									

[7790] Sydney, 22nd June, 1923.

APPLICATION TO PURCHASE LAND IN VIRTUE OF IMPROVEMENTS.

IT is hereby notified that the persons mentioned in the subjoined list will be permitted to purchase, under section 62 of the Crown Lands Consolidation Act, 1913, the portions of improved land specified in the following Schedule.

1. The purchase-money must be paid into the State Treasury, Sydney, within three months from the date of the publication of this notice.
2. Payment of deed fee, £1 10s., and fixed stamp duty, 1s., will be required before deed will be prepared.
3. Sale restricted to the surface and 50 feet below.
4. The purchasers shall not be entitled to any claim for damages in the event of any subsidence taking place as the result of mining operations carried on under any existing lease, or to be carried on under any lease hereafter granted.

W. E. WEARNE, Minister for Lands.

SCHEDULE REFERRED TO.

Papers and No. of Application.	Date of Payment of Deposit to C.L. Agent.	Name of Purchaser.	Area.	Portion; Allotment; Section.	Parish, County, Shire, or Municipality.	Town, Village, or G.-F.	Appraised value of Land.	Paid to Treasury.	Deducted from Deposit as ad valorem Stamp Duty.	Credited towards Purchase Money.	Amount called for, excluding fixed Stamp Duty and Deed Fee.
LAND DISTRICT OF MAITLAND.											
Sales 1923-14,162. I.P. 1923-2.	1923. 16 Jan...	Liddell, Mary Ellen ..	a. r. p. 0 1 0	Allotment 1, section 13.	Stanford; Northumberland; Cessnock Shire.	Kearsley (village). ..	£ s. d. 18 0 0	£ 1	£ s. d. 0 7 6	£ s. d. 0 12 6	£ s. d. 17 7 6
LAND DISTRICT OF FORBES.											
1923-14,163. I.P. 1922-5.	1922. 17 Aug...	Acret, William Raper	0 1 0	Allotment 5, section 57.	Forbes; Ashburnham; Municipality of Forbes.	Forbes .. .. (town).	25 0 0	1	0 7 6	0 12 6	24 7 6

[7809]

Sydney, 22nd June, 1923.

APPROVAL OF APPLICATION TO RECLAIM AND PURCHASE LAND.

IT is hereby notified that His Excellency the Governor, with the advice of the Executive Council, has approved of the persons mentioned in the Schedule hereunder being permitted to reclaim and purchase the land herein described, subject to the provisions of section 61 of the Crown Lands Consolidation Act, 1913, and the following special conditions:—

1. The reclamation to be carried out to the limit line.

2. The facing of the reclamation to consist of a substantial dry stone wall of sufficient strength and stability to act as a retaining wall, and joints to be close enough to prevent the filling from making its way into the water.

3. Filling to be composed of material not injurious to the health of the neighbourhood, and not so fine as to run through the retaining wall into the water.

4. The reclamation to be completed within two years from the date of the Government Gazette in which the permission to reclaim is hereby notified.

5. The reclaimed land or any portion thereof may be resumed for public purposes by notification in the Gazette, and upon resumption the land shall vest in the Crown, freed and discharged from all private rights, interests, titles, and estates in and to the same; and no other compensation shall be payable than the value of any improvements upon the land resumed, effected with the written approval of the Minister first had and obtained, together with a repayment of the purchase-money, and of the cost of reclamation, or if the land resumed be a portion only of the land reclaimed, of a fair proportion of such purchase-money and cost as aforesaid. The purchaser shall at all times maintain and keep in repair the sea wall erected on the area herein referred to.

The amounts called for must be paid within three months from this date, together with the fixed stamp duty.

W. E. WEARNE, Minister for Lands.

SCHEDULE REFERRED TO.

METROPOLITAN LAND DISTRICT.

Papers and No. of Application.	Date of Deposit.	Area.	Description.	Proposed Grantee.	Appraised Value of Land.	Deed Fee.	Amount of Costs incurred.	Deposit. Paid to Treasury.	Deposit. Deducted as ad valorem stamp duty.	Deposit. Credited towards purchase-money.	Amount called for, including £1 for fixed stamp duty.
		a. r. p.			£ s. d.	s.	£ s. d.	£ s. d.	£ s. d.	£ s. d.	£ s. d.
Sales, 1923-14,499. S.P. 1920-63.	8 July, 1920	0 0 21	Sutherland Shire, parish of Wattamolla, county Cumberland, being the Crown Lands below high-water mark, fronting part of the land comprised in Certificate of Title vol. 2,592, folios 199 to 293. Plan Ms. 5,477 Sy.	Harry, Harry ...	10 0 0	30	23 18 9	10 0 0	0 5 0	9 15 0	26 13 9

[7899]

Sydney, 22nd June, 1923.

NOTIFICATION SETTING APART FARMS WITHIN SETTLEMENT PURCHASE AREA.

IT is hereby notified, for public information, that the Settlement Purchase Farms, hereunder specified, will be available for Settlement Purchase application under the provisions of the Closer Settlement Acts on and after 23rd July, 1923. Applications received between 23rd July, 1923, and 28th July, 1923, will be treated as simultaneous.

Applications shall be made on Form 18, and shall be lodged with the Crown Land Agent of the Land District in which the farm is situated by the applicant in person, or by his agent or attorney in person, duly authorised for the purpose in writing, during office hours on 23rd July, 1923, or during office hours on any subsequent business day, or may be forwarded on any day to the Land Agent by post but so as not to be received by the Land Agent before 23rd July, 1923.

Applications must be accompanied by the prescribed deposit and stamp duty, unless applicants be returned soldiers, when such payments are optional.

The interest to be paid on the unpaid balance of purchase money shall be at the rate of 5 per centum per annum.

W. E. WEARNE, Minister for Lands.

NOTE:—The classification does not imply a guarantee of the suitability of the land for the purpose stated, about which a settler should take steps to satisfy himself.

SETTLEMENT PURCHASE FARMS WITHIN WALBUNDRIE SETTLEMENT PURCHASE AREA.

EASTERN DIVISION.

LAND DISTRICT OF ALBURY, AND CULCAIRN SHIRE.

County.	Parish.	Portions comprised in Farm.	Area of Farm.	Capital Value, including value of improvements.	Annual Instalments at 6 per cent.	Stamp Duty.	Nature of Improvements.	Nearest Town and distance therefrom.	Class of Land, Water Supply, &c.
			a. r. p.	£ s. d.	£ s. d.	£ s. d.			
Hume ..	Walbundry	189	19 0 20	130 0 0	7 16 0	1 10 0	Fencing and clearing.	Walbundrie, ¼ mile.	Level land, good red loam; green box timber; suitable for agriculture; about 11 acres prepared. Average annual rainfall, about 22 inches. Plan H. 3,813-1,668.
Do ..	do ..	190	19 0 20	137 0 0	8 4 5	1 10 0	do ..	do ..	Level land, good red loam; ringbarked; suitable for agriculture, all prepared. Average annual rainfall, about 22 inches. Plan H. 3,814-1,668. Papers—Clo. Sett. 1923-1,869.

[7802]

Sydney, 22nd June, 1923.

RESTORATION OF ANNUAL LEASES.

IT is hereby notified, for general information, that the undermentioned Annual Leases, which were notified as non-renewed in the Government Gazette, have now been restored.

W. E. WEARNE, Minister for Lands.

SCHEDULE.

No. of Lease.	Name of Lessee.	Land District.	Parish.	County and Shire.	Area.	Annual Rent.	Gazetted non-renewed.
					a. r. p.	£ s. d.	
1920-22	Cochrane, Walter James	Gloucester ...	Woko ...	Hawes: Gloucester	90 0 0	1 0 0	27 Jan., 1922.
1917-5	Waters, Benjamin ...	Parkes ...	Dandaloo ..	Kennedy; Lachlan	89 3 0	4 9 9	25 „ 1923.

[7803] Sydney, 22nd June, 1923.

CANCELLATION OF AN ANNUAL LEASE.

NOTICE is hereby given that the undermentioned Annual Lease has been cancelled, in accordance with the provisions of section 26A, subsection (4), Pastures Protection Act, 1912, the land leased being covered by reserves passed to the control of the Coonamble Pastures Protection Board.

The lease will terminate on 30th September, 1923.

W. E. WEARNE, Minister for Lands.

SCHEDULE.

No. of Lease and Land District.	Name of Lessee.	Parish.	County and Shire.	Reserve covering Land leased.	Area.	Rent.
					a. r. p.	£ s. d.
1905-3, Coonamble..	Ferguson, Donald George	Nebea and Coonamoona.	Leichhardt; Wingadee	T.S.R.'s 1,062 and 892; T.S. and C.R. 39,638, and R. 840 for camping and driftway.	1,417 0 0	16 12 1

[7801] Sydney, 22nd June, 1923.

CANCELLATION OF AN ANNUAL LEASE.

NOTICE is hereby given that the undermentioned Annual Lease has been cancelled, in accordance with the provisions of the 72nd section of the Crown Lands Consolidation Act, 1913.

The leases will terminate on 31st December, 1923.

W. E. WEARNE, Minister for Lands.

SCHEDULE.

No. of Lease and Land District.	Name of Lessee.	Parish.	County and Shire.	Area.	Rent.
				a. r. p.	£ s. d.
1921-3, Bellingen ...	Young, William George Ernest	Coff	Fitzroy; Dorrigo ...	44 0 0	1 0 0

[7793] Sydney, 22nd June, 1923.

FORFEITURE OF SPECIAL LEASES.

IT is hereby notified, for general information, that the Special Leases specified hereunder are declared forfeited in accordance with the provisions of the Crown Lands Consolidation Act, 1913.

The forfeiture will take effect at the expiration of thirty clear days from this date.

W. E. WEARNE, Minister for Lands.

No. of Papers.	No. of Lease.	Name and Address of Lessee.	Situation and Area of Land.	Annual Rent.	Reason for Forfeiture.	Shire.
				£ s. d.		
Ms. Ls. 1923- 6933	1921-56, Bellingen.	Langker, Joseph Henry, of Coff's Harbour.	County Fitzroy, parish Coff, town Coff's Harbour, block D. Area, 3 acres 2 roods.	3 0 0	Non-compliance with conditions.	Dorrigo.
1923- 6934	1921-57, Bellingen.	Marshall, Alexander, of Coff's Harbour.	County Fitzroy, parish Coff, town Coff's Harbour, portion Sp.L. 21-57. Area, 3 acres 0 roods 5 perches.	3 10 0	do ..	do
1923- 6737	1914-22, Gloucester.	Clough, Robert, of Clarke-street, Wallsend.	County Gloucester, parish Bindera, portion Sp.L. 1914-22. Area, 54 acres 1 rood.	4 1 5	Non-payment of rent	Gloucester.

[7817] Department of Lands.

APPLICATIONS FOR EXTENSION OF TERM OF A LEASE FOR A SPECIAL PURPOSE.

IT is hereby notified, for general information, that the undermentioned application has been received for an Extension of Term of a Special Lease, under the provisions of the 74th, 76th, and 229th sections of the Crown Lands Consolidation Act, 1913, of the lands and for the purposes hereunder stated, and that it is the intention to grant an extension of the lease, should no sufficient objection be found to exist, after inquiry by the Land Board and consideration by the Minister.

Any objections will receive due consideration, if lodged in writing with the District Surveyor for the Land Board District in which the land is situated on or before the date specified.

W. E. WEARNE, Minister for Lands.

Applicant.	Locality of land applied for.	Area.	Purpose for which lease is desired.	Local Land Board Office where objections may be lodged.	Date up to which objections may be lodged.
		a. r. p.			
E. Vickery and Sons Ltd., Sp. Ls. 4,063.	County Cumberland, parish Sutherland, village of Clifton, below high water mark of the South Pacific Ocean, fronting portion 21.	0 1 25	Jetty on piles	Sydney	20 July, 1923.

[7785] Sydney, 22nd June, 1923.

FORFEITURE OF A RESIDENTIAL LEASE.

THE Residential Lease specified in the annexed Schedule is hereby forfeited for the reason stated therein. The forfeiture will take effect at the expiration of thirty clear days from this date.

W. E. WEARNE, Minister for Lands.

No. of Lease.	Reg. No. of Papers.	Name and Address of Lessee.	Land District.	County.	Parish.	Gold-field.	Area.	Reason of Forfeiture.	Annual Rent.	Shire.
							a. r. p.		£ s. d.	
1914-1	Occ. 1923-52	Albert James Feltham, of Greenthorpe.	Grenfell ...	Monteagle	Bumbaldry	Tyagong Creek.	20 0 0 Por. 185. M. 5,867-1,780.	Non-payment of rent...	0 0 0	Weddin.

[7797] Sydney, 22nd June, 1923.

IT is hereby notified that, in pursuance of the provisions of the 36th section of the Closer Settlement Act, 1904, the Settlement Purchases particularised in the subjoined Schedule, all rights attached to such purchases, and all moneys paid in connection therewith, are hereby forfeited.

W. E. WEARNE, Minister for Lands.

No. of Settlement Purchase	Purchaser.	Portion No.	Farm No.	Area.	Parish.	County.	Cat. No. of Plans.
	BRINDLEY PARK SETTLEMENT PURCHASE AREA. EASTERN DIVISION. LAND DISTRICT OF MUSWELLBROOK; MERRIWA SHIRE.						
1921- 1	Robert Christian Wilson	26, 27, 34, 38, 149, 150, 151, 163 and 164.	...	a. r. p. 903 0 12 (ex. roads).	Boggibri ...	Brisbane ...	B. 47-1,511. B. 2,158-2,096. B. 2,872 " B. 4,696 " B. 4,723 " B. 4,724 " Papers—Clo. Sett. 1923-1,881.
	EULABIL (2) SETTLEMENT PURCHASE AREA. EASTERN DIVISION. LAND DISTRICT OF CASINO; TOMKI SHIRE.						
1916- 5	(Mrs.) Caroline Magnay	65	7	164 0 0 (ex. roads).	South Casino...	Richmond ...	R. 530-1744 Roll Papers—Clo. Sett. 4,386-5.
	RUSSELL'S SETTLEMENT PURCHASE AREA. EASTERN DIVISION. LAND DISTRICT OF DUNEDOO; WYALDRA SHIRE.						
1919- 5	Andrew James Duncan Monk ...	53, 54, 51, 17, 58, 59 and 60.	1	636 0 0 (ex. roads).	Goodiman ...	Bligh... ...	B. 2,785-1,570. B. 2,786 " B. 2,787 " B. 3,201 " B. 3,202 " B. 3,258 " B. 3,259 " Papers—Clo. Sett. 4,834-6.
	DUDLEY'S SETTLEMENT PURCHASE AREA. CENTRAL DIVISION. LAND DISTRICT OF COROWA; BERRIGAN SHIRE.						
1921- 4	Francis Walter McCormack	61 and 63	...	640 0 0	Tocumwal ...	Denison ...	D. 231-1,798. D. 232 " Papers—Clo. Sett. 908-22.
	COX'S (6) SETTLEMENT PURCHASE AREA. EASTERN DIVISION. LAND DISTRICT OF GOSFORD; ERINA SHIRE.						
1920-17	Henry Annesley Voysey	126	...	15 1 23	Ourinbah ...	Northumberland.	N. 5,583-2,111. Papers—Clo. Sett. 1923-2,254.
	HUTSON'S SETTLEMENT PURCHASE AREA. EASTERN DIVISION. LAND DISTRICT OF INVERELL; ASHFORD SHIRE.						
1919- 7	Marion Isabelle Bingham Broughton (spinster).	64	3	437 0 0 (ex. road).	Burgundy ...	Arrawatta ...	A. 3,270-1,847. Papers—Clo. Sett. 5,401-31.

[7819] Sydney, 22nd June, 1923.

IT is hereby notified, for general information, that the Group Purchase specified hereunder is declared forfeited in accordance with the provisions of the Returned Soldiers Settlement Act, 1916, section 7B.

W. E. WEARNE, Minister for Lands.

Papers No.	Group Purchase No.	Holder.	Situation of Land.	Reason of Forfeiture.	Land District.
Clo. Sett. 10,184 ..	1921-26, Campbelltown	Jerrett, Albert Edward..	Portion 336, parish of St. Peter, county of Cumberland, Campbelltown Municipality.	Non-payment of rent.	Picton.

[7781] Sydney, 22nd June, 1923.

CANCELLATION OF OCCUPATION AND PREFERENTIAL OCCUPATION LICENSES.

IT is hereby notified, for public information, that, in accordance with the provisions of section 70 (5) of the Crown Lands Consolidation Act, 1913, the Occupation and Preferential Occupation Licenses mentioned in the attached Schedule have been cancelled, such cancellation to take effect from the 31st December, 1923.

[Occ. 1923-3,646] W. E. WEARNE, Minister for Lands.

No. of O.L. or P.O.L.	Name of Occupation or Preferential Occupation License.	Division.	Land Board District.	Area.
				Acres.
181	Bogolong ...	Eastern...	Goulburn	74
205	Cucumgilliga	do	do	57
350	Bogolong ...	do	do	240
350A	Do	do	do	351
168A	Childowla ..	do	do	218
465A	Jugiong	do	do	981

[7786] Sydney, 22nd June, 1923.

REVERSAL OF NON-RENEWAL OF OCCUPATION AND PREFERENTIAL OCCUPATION LICENSES.

IT is hereby notified, for general information, that so much of the notice appearing in Government Gazette No. 18, of the 30th January 1920, as relates to the non-renewal of the Occupation and Preferential Occupation Licenses hereunder named, is hereby cancelled.

This cancellation is, however, subject to any conflicting interests which may have arisen and may arise between the 31st December 1919, and this date.

W. E. WEARNE, Minister for Lands.

No. of Papers.	Number and Name of License.	Name of Licensee.	Division of State.	County.	Land District.	Shire.
Occ. 1923-3,967	No. 300, Kings Plains ...	George Arthur Vivers ...	Eastern...	Arrawatta, and Gough.	Inverell ...	Macintyre, and Ashford.
3,967	No. 300A, Kings Plains ...	do ...	do	do	do ...	do

[7812] Sydney, 22nd June, 1923.

FORFEITED CONDITIONAL PURCHASE.

NOTICE is hereby given that, in pursuance of the provisions of the Closer Settlement (Amendment) Act, 1919, the undermentioned Conditional Purchase of Land, and all rights attached to such purchase, are hereby declared forfeited through non-payment of instalments; but such forfeiture shall not take effect until the expiration of thirty clear days after this notification.

W. E. WEARNE, Minister for Lands.

EASTERN DIVISION.

LAND DISTRICT OF BELLINGEN.

No. of C.P.	Purchaser.	Date of Purchase.	Area.	Section of the Act.	County.	Parish.	Plan No.	Portion No.	Papers.	Shire.
			a. r. p.							
1907-174	Geary, Edwin Langley (now held by Fisher, Harold Bertram).	8 Aug., 1907	320 0 0	26	Raleigh ..	North Creek ..	R. 2,220-1,714	65	Clo. Sett. 1923-2,495	Bellingen.

[7811] Sydney, 22nd June, 1923.

REVERSAL OF FORFEITURE OF CONDITIONAL PURCHASES.

IT is hereby notified that the forfeiture of the undermentioned Conditional Purchases, which was published in the Gazette on the date specified hereunder, has been reversed.

W. E. WEARNE, Minister for Lands.

CENTRAL DIVISION.

LAND DISTRICT OF DENILIQUIN.

No. of Holding.	Purchaser.	Date of Purchase.	Area.	County.	Parish.	Portion No.	Plan No.	Date of Gazettal of Forfeiture.	Papers.	Shire.
			a. r. p.							
1910-7	Grimeson, Christopher Paine (now John Lewis).	14 July, 1910..	334 0 0	Cadell ..	Caloola ..	71	C. 994-1,817	27 April, 1923	Sales 23-9,462.	Murray.
1911-2	Do ..	6 Jan, 1911..	266 0 0	do ..	do ..	40	C. 1,032-1,817	27 ,, ,,	do ..	do

[7813] Sydney, 22nd June, 1923.

FORFEITED HOMESTEAD FARMS.

NOTICE is hereby given that, in pursuance of the provisions of the Crown Lands Consolidation Act, 1913, the interests of the holders in the Homestead Farms specified in the following Schedule are hereby declared forfeited through non-payment of rent; but such forfeiture shall not take effect until the expiration of thirty clear days after this publication.

W. E. WEARNE, Minister for Lands.

SCHEDULE.

No. of H.F.	Selector.	Date of Selection.	Area.	Section of the Act.	County.	Parish.	Plan Number.	Portion No.	Papers.	H.F. Area No.	Amount of Arrears.	Shire.
					CENTRAL DIVISION.							
					LAND DISTRICT OF DUBBO.							
			Acres.						Sales.		£ s. d.	
1914-39	Healey, Edward Henry.	14 Dec., 1914	1,621	1 9	Lincoln ...	Donnelly ...	L. 3,130-1,561	21	1923-13,959	377	126 10 8	Talbragar.
					LAND DISTRICT OF NARRABRI.							
1921-16	Magann, Ronald, junior.	8 Aug., 1921	862	119	White ...	Gorman ...	W. 1,991-1,767	66	1923-12,616	113	74 7 4	Namoi.

[7810] Sydney, 22nd June, 1923.

VOID HOMESTEAD FARM.

NOTICE is hereby given that in pursuance of the provisions of section 161A of the Crown Lands Consolidation Act, 1913, the Homestead Farm specified in the following Schedule is hereby declared null and void.

W. E. WEARNE, Minister for Lands.

EASTERN DIVISION.
LAND DISTRICT OF GRAFTON.

No of H.F.	Selector.	Date of Selection.	Area.	Section of the Act.	County.	Parish.	Plan No.	Portion No.	Papers.	H.F. Area No.	Shire.
1922-20	Richardson, Roland George ...	6 May, 1922	Acres. 1,273	119	Clarence ...	Qwyarigo..	C. 2,821-1,577	60	C S. 1922-21,829.	1374	Orara.

NOTE.—This land is now available for Homestead Farm on the terms and conditions as originally notified for Homestead Farm in Gazette of 7th April, 1922.

[7816] Sydney, 22nd June, 1923.

NOTIFICATION, UNDER THE PUBLIC ROADS ACT, 1902, OF RESUMPTION AND DEDICATION OF LANDS FOR ROADS, OF DECLARATION OF PARTS OF EXISTING ROADS TO BE PUBLIC ROAD, AND OF THE CLOSING OF ROADS AND PARTS OF ROADS DEEMED TO BE UNNECESSARY.

HIS Excellency the Governor, with the advice of the Executive Council, directs it to be notified that, in pursuance of the Public Roads Act, 1902, the lands hereunder described, which are required for the road hereunder specified (in respect of which road notice of proposal to open the same has duly been given), shall be and are hereby resumed for the road referred to; and that the said lands shall be and are hereby dedicated as road; that the parts of existing roads particularised hereunder shall be and are hereby declared to be Public Road; and that the road and parts of roads hereunder specified, which are deemed to be unnecessary (in respect of which notice of proposal to close the same has duly been given), shall be and are hereby closed.

W. E. WEARNE, Minister for Lands.

DESCRIPTION OF ROAD OPENED:—Parts of road from the Kyogle-Murwilllumbah road to the reserved road within portion 69, parish of Hanging Rock, parishes of Jiggi and Hanging Rock, county of Rous, Terania Shire,—as shown on plan catalogued R. 13,895-1,603.

[Registration No. of Papers—Roads 1919-421-29.]

DESCRIPTION of the lands now resumed for the road specified above and dedicated as a Public Road, of parts of existing road to be declared to be Public Road, and of roads and parts of roads deemed to be unnecessary, which are now closed.

A proposal to resume the lands referred to for the road in question, to declare parts of existing roads to be Public Road, and to close the roads and parts of road deemed to be unnecessary, was published in the Government Gazette of 3rd June, 1921, folio 3290.

LAND DISTRICT OF CASINO.

Portion No.	Area	Parish Name.	Registered Owner.	Occupier.	Character of Holding.	Width of Land Resumed.	Area Resumed.	Road and parts of Roads closed, &c.; also parts of existing roads declared to be Public Road.
	a. r. p.						a. r. p.	
85	100 0 0	Jiggi... ...	The Bank of Australasia.	S. J. C. B. Sargent	C.P. 01-5...	100 links ..	2 2 0	The unnecessary reserved road within portion 85 is closed and added to portion 85, the area thereof and of C.P. 01-5 being reduced to 98 acres 2 roods 30 perches.
40	300 0 0	Do	do ...	do ..	C.P. 11-9 .	100 links & variable.	1 2 30	The unnecessary parts of reserved road (running in a north-easterly direction) within portion 40, east and west of new road, are closed and added to portion 40, the area thereof and of C.P. 11-9 being increased to 300 acres 1 rood.
66	879 2 25	Hanging Rock.	H. L. Robotham ...	H. L. Robotham	C.P. 1919-45.	do ..	3 1 16	The unnecessary part of reserved road within portion 66 west of and adjoining new road is closed and added to portion 66, the area thereof and of C.P. 1919-45 being reduced to 876 acres 1 rood 20 perches.
69	100 0 0	do ...	Bank of New South Wales.	E. T. Jones ...	C.P. 1906-44	Variable ...	0 0 4	The unnecessary part of reserved road within portion 69 east of the northerly prolongation of new road is closed and added to portion 69, the area thereof and of C.P. 1906-44 being increased to 100 acres 0 roods 20 perches.
								The parts of existing roads included in survey and necessary to preserve continuity of new road, are declared to be public road, and dedicated to the public accordingly.

[7789] Sydney, 22nd June, 1923.

NOTIFICATION OF PROPOSED OPENING OF ROADS, OF PROPOSED DECLARATION OF EXISTING ROADS AND PARTS OF EXISTING ROADS TO BE PUBLIC ROAD, AND OF PROPOSED CLOSING OF ROADS AND PARTS OF ROADS DEEMED TO BE UNNECESSARY.

NOTICE is hereby given that the Minister for Lands deems it expedient that certain roads should be opened, and that it is proposed to resume for the purpose, under the provisions of the Public Roads Act, 1902, the lands hereunder described, and to declare the existing roads and parts of existing roads particularised hereunder to be Public Road.

The proposed roads, &c., are shown upon plans which can be inspected at this Office, and a copy of the same may be inspected at the respective Offices of the Crown Land Agents for the Land Districts in which the lands are situated.

All persons interested are hereby called upon to set forth in writing and to forward to the Minister, within one month from the date of this notice, any objections which may appear to them to exist to the proposals above stated.

Notice is also given that the Minister is of opinion that it is expedient to close the roads and parts of roads hereunder specified, and all persons interested are hereby called upon to set forth in writing, addressed to the Minister for Lands, within one month from this date, any objections which may appear to them to exist to the closing of the said roads and parts of roads.

Plans showing the roads and parts of roads proposed to be closed can be inspected at this Office, and a copy of the same may be inspected at the respective offices of the Crown Land Agents for the Land Districts in which the lands are situated.

W. E. WEARNE, Minister for Lands.

DESCRIPTION OF ROAD TO BE OPENED:—Widening at the corner of Sailor's Bay road and Alpha-street, parish of Willoughby, county of Cumberland, Municipality of Willoughby,—as shown on plan catalogued R. 15,191-1,603.

[Registration No. of Papers—Roads 1922-707-6.]

DESCRIPTION of the land which it is proposed to resume.

METROPOLITAN LAND DISTRICT.

Portion No.	Area.	Parish Name.	Reputed Owner.	Occupier.	Character of Holding.	Width of Land to be Resumed.	Area to be Resumed.
133	a. r. p. 20 0 0	Willoughby ...	Sydney Church of England Grammar School Council.	Sydney Church of England Grammar School Council.	Freehold ...	Variable ...	a. r. p. 0 0 0½

DESCRIPTION OF ROAD TO BE OPENED:—Roads through portions 387 and 388, parish of Parkes, county of Ashburnham, Goobang Shire,—as shown on plan catalogued R. 15,132-1,603.

[Registration No. of Papers—Roads 1923-52-5.]

DESCRIPTION of the lands which it is proposed to withdraw, and of Roads deemed to be unnecessary, which it is proposed to close.

LAND DISTRICT OF PARKES.

Portion No.	Area.	Parish Name.	Registered Holder.	Occupier.	Character of Holding.	Width of Land to be Withdrawn.	Area to be Withdrawn.	Roads proposed to be closed, &c.
387	a. r. p. 97 3 0	Parkes ...	George Henry Gordon	George Henry Gordon.	Sp. Lse., 21-20.	150 links...	a. r. p. 7 0 0	The unnecessary boundary road (on the south-west of portion 387, is to be closed and added to that portion, the area thereof and of Special Lease 21-20 to be reduced to 95 acres.
388	69 3 0	do ...	Joseph Barker	Joseph Barker ..	Sp. Lse., 21-8.	100 links...	1 0 0	The unnecessary boundary road separating portion 388 from portions 375 and 538 is to be closed and added to portion 388, the area thereof and of Special Lease 21-8 to be increased to 70 acres 2 roods.

DESCRIPTION OF ROAD TO BE OPENED:—Part of road north-east of portion 402 and adjoining Great Northern Railway, parish of Tenterfield, county of Clive, Tenterfield Shire,—as shown on plan catalogued R. 15,243-1,603.

[Registration No. of Papers—Roads 1923-34-4.]

DESCRIPTION of the land which it is proposed to resume.

LAND DISTRICT OF TENTERFIELD.

Portion No.	Area.	Parish Name.	Reputed Owner.	Occupier.	Character of Holding.	Width of Land to be Resumed.	Area to be Resumed.	Remarks.
...	a. r. p.	Tenterfield.	Railway Commissioners.	.....	Freehold..	100 links ...	a. r. p. 0 2 0 (about).	This proposed resumption embraces land acquired by the Railway Commissioners for road diversion.

DESCRIPTION OF ROAD TO BE OPENED:—Widening of road at corner of Florence and Spofforth streets, parish of Willoughby, county of Cumberland, Municipality of North Sydney,—as shown on plan catalogued R. 15,192-1,603.

[Registration No. of Papers—Roads 1922-673-8.]

DESCRIPTION of the land which it is proposed to resume.

METROPOLITAN LAND DISTRICT.

Portion No.	Area.	Parish Name.	Reputed Owner.	Occupier.	Character of Holding.	Width of Land to be Resumed.	Area to be Resumed.	Remarks.
352 (now subdivided).	a. r. p. 700 0 0	Willoughby	A. F. Brewster ...	Miss Goddard...	Freehold ...	Variable ...	a. r. p. 0 0 0 $\frac{7}{10}$	This proposed resumption embraces part of lot 35 of the Cooperville Estate as shown on plan 2,009 (L) at the Lands Titles Office.

NOTIFICATION OF PROPOSED OPENING AND CLOSING OF ROADS, &c.—*continued.*

DESCRIPTION OF ROAD TO BE OPENED:—Road through portion 23 and Public Watering Place 668, parish of Willandra, county of Bourke, Bland Shire,—as shown on plan catalogued R. 15,107-1,603.

[Registration No. of Papers—Roads 1922-459-5.]

DESCRIPTION of the lands which it is proposed to withdraw, and of road deemed to be unnecessary, which it is proposed to close.

LAND DISTRICT OF WYALONG.

Portion No.	Area.	Parish Name.	Reputed Owner.	Occupier.	Character of Holding	Width of Land to be Withdrawn.	Area to be Withdrawn.	Road proposed to be closed, &c.
	a. r. p.						a. r. p.	
23	947 0 0	Willandra.	Bank of New South Wales.	Robert William Hall.	H.F. 15-10	100 links...	5 0 0	The unnecessary boundary road separating portions 4 and 10 from portion 23 is to be closed and added to portion 23, the area thereof and of H.F. 15-10 to be increased to 955 acres 3 roods.
P.W.P. 668	640 0 0	Do ...	Bland Shire Council.	.....	Public Watering Place.	100 „ ...	1 3 0	.....

DESCRIPTION OF ROAD TO BE OPENED:—Road through portions 175 and 251, parish of Moonee, county of Fitzroy, Dorrigo Shire,—as shown on plan catalogued R. 15,129-1,603.

[Registration No. of Papers—Roads 1919-174-15.]

DESCRIPTION of the lands which it is proposed to resume, of part of existing road to be declared to be Public Road, and of part of road deemed to be unnecessary, which it is proposed to close.

LAND DISTRICT OF BELLINGEN.

Portion No.	Area.	Parish Name.	Reputed Owner.	Occupier.	Character of Holding.	Width of land to be Resumed.	Area to be Resumed.	Part of road proposed to be closed, &c.; also part of existing road to be declared to be Public Road.
	a. r. p.						a. r. p.	
175	183 1 10	Moonee ...	James Blythman...	Archibald Thomas Keevers and track in use.	Freehold ...	100 links & variable.	0 3 20	The unnecessary part of reserved road within portion 175, south of proposed road, is to be closed and to be granted in compensation.
251	92 2 10	Do ...	Bank of New South Wales.	do ...	C.P. 09-191	Variable ...	0 0 10	..... The part of existing road included in survey and necessary to preserve continuity of proposed road is to be declared to be Public Road and dedicated to the public accordingly.

DESCRIPTION OF ROAD TO BE OPENED:—Deviation of part of Upper Stewart's Brook-Scone road, parish of Oldcastle, county of Durham, Upper Hunter Shire,—as shown on plan catalogued R. 15,180-1,603.

[Registration No. of Papers—Roads 1922-904-5.]

DESCRIPTION of the lands which it is proposed to resume and withdraw, and of part of existing road to be declared to be Public Road.

LAND DISTRICT OF SCONE.

Portion No.	Area.	Parish Name.	Reputed Owner.	Occupier.	Character of Holding.	Width of Land to be Resumed and Withdrawn.	Area to be Resumed and Withdrawn.	Part of existing road to be declared to be Public Road.
	a. r. p.						a. r. p.	
35	0 1 0	Oldcastle	R. W. Carter ...	R. W. Carter and formed road in use.	Freehold...	Variable...	0 0 23	.....
134	0 2 0	Do ...	Executors of estate of Anna M. Ross, deceased.	.....	do ...	do ...	0 1 3	.....
33	0 1 0	Do ...	J. D. Ninness ...	J. D. Ninness ...	do ...	do ...	0 0 18	This area is to be withdrawn.
118	118 2 0	Do ...	Louisa Maude White.	R. H. Carter	Sp. Ls. 09-12.	do ...	0 0 1	The part of existing road included in survey and necessary to preserve the continuity of proposed road, is to be declared to be Public Road, and dedicated to the public accordingly.

DESCRIPTION OF ROAD TO BE OPENED:—Deviation of part of Public Road from Corndale to Dorroughby, parish of Dunoon, county of Rous, Terania Shire,—as shown on plan catalogued R. 15,130-1,603.

[Registration No. of Papers—Roads 1922-913-5.]

DESCRIPTION of the lands which it is proposed to resume, and of part of road deemed to be unnecessary, which it is proposed to close.

LAND DISTRICT OF LISMORE.

Portion No.	Area.	Parish Name.	Reputed Owner.	Occupier.	Character of Holding.	Width of Land to be Resumed.	Area to be Resumed.	Part of Road proposed to be closed, &c.
	a. r. p.						a. r. p.	
147	78 0 0	Dunoon ...	A. M. Chittick ...	A. M. Chittick and fenced road in use.	Freehold ...	100 links and variable.	1 3 0	The unnecessary parts of Public Road (R. 5,458-1,603) within portion 147, east and west of the proposed road, and the unnecessary part of Public Road (R. 5,454-1,603), within portion 148, east of proposed road, are to be closed and to be granted in compensation.
148	47 2 0	Do ...	do ...	do ...	do ...	do ...	1 0 12	
128	37 2 0	Do ...	J. T. Morris ...	J. T. Morris and fenced road in use.	do ...	do ...	0 1 5	The unnecessary part of Public Road (R. 5,454-1,603) within portion 128, north-east of the proposed road, is to be closed, and part thereof to be granted in compensation.

NOTIFICATION OF PROPOSED OPENING AND CLOSING OF ROADS, &c.—*continued.*

DESCRIPTION OF ROAD TO BE OPENED:—Parts of road from Boorowa to Wheeo, and Gunnary, parish of Gunnary, county of King, Murrungal Shire,—as shown on plan catalogued R. 15,093-1,603.

[Registration No. of Papers—Roads 1922-430-6.]

DESCRIPTION of re-marked road of the lands which it is proposed to resume, and of road and parts of roads deemed to be unnecessary, which it is proposed to close.

LAND DISTRICT OF BOOROWA.

Portion No.	Area.	Parish Name.	Reputed Owner.	Occupier.	Character of Holding.	Width of Land to be Resumed.	Area to be Resumed.	Road and parts of Roads proposed to be closed, &c.; also re-marked road.
	a. r. p.						a. r. p.	
127	80 0 0	Gunnary ...	Ryan Bros.... ...	Fenced road in use.	Freehold ...	100 links...	1 0 30	The unnecessary part of boundary road south of portion 127, east of proposed road; the unnecessary part of reserved road within portion 127, south of proposed road; the unnecessary part of reserved road 50 links wide within portion 130, north-west of proposed road; the boundary road south of portion 130, and end of road; and the part of boundary road east of portion 130, south of proposed road, are to be closed and part thereof to be granted in compensation.
130	43 2 0	do ...	do	Ryan Bros. ...	do ...	Variable...	1 2 0	
108	200 0 0	Do ...	.....	Reserved (public) road fenced and in use.	.....	.....	.....	This is a re-marking 100 links wide of reserved road within portion 108.
122	40 0 0	Do ...	.....	do ...	.....	.....	.....	This is a re-marking 100 links wide of reserved road within portion 122.
121	40 0 0	Do ...	.....	do ...	.....	.....	.....	This is a re-marking 100 links wide of reserved road within portion 121.
127	80 0 0	Do ...	.....	do ...	.....	.....	.....	This is a re-marking 100 links wide of part of reserved road within portion 127.
...	.....	Do ...	.....	Boundary (public) road.	.....	.....	.....	This is a remarking 100 links wide of boundary road separating portion 132 and end of road from portion 167 and end of road.

DESCRIPTION OF ROAD TO BE OPENED:—Road within portion 141, parish of North Bellingen, county of Raleigh, Bellingen Shire,—as shown on plan catalogued R. 15,083-1,603.

[Registration No. of Papers—Roads 1922-29-9.]

DESCRIPTION of the lands which it is proposed to resume, and of road deemed to be unnecessary which it is proposed to close.

LAND DISTRICT OF BELLINGEN.

Portion No.	Area.	Parish Name.	Registered Holder.	Occupier.	Character of Holding.	Width of Land to be Resumed.	Area to be Resumed.	Road proposed to be closed, &c.
	a. r. p.						a. r. p.	
141	241 0 0	North Bellingen.	Bank of New South Wales.	Daniel Vallely McNally.	C.P. 1906-189.	100 links...	2 0 0	The unnecessary boundary road separating portion 141 from portion 132 is proposed to be closed and added to portion 141; the area thereof and of C.P. 1906-189 to be reduced to 240 acres 1 rood 30 perches.

[7815] Sydney, 22nd June, 1923.

APPLICATIONS FOR THE CLOSING AND PURCHASE OF ROADS, &c.

NOTICE is hereby given that applications have been made, under the Public Roads Act, 1902, for the closing and purchase of the roads and parts of roads described in the Schedule hereunder, and that it is intended to close such roads, &c., unless valid objections are found to exist.

Any person desiring to lodge objections should forward the same in writing, addressed to the Minister for Lands, within one month from date of this notice.

W. E. WEARNE, Minister for Lands.

SCHEDULE.

Papers.	Applicant.	Area.	Description.
Roads. 1923-83-4. Rd. Pur. 1923-42.	W. J. Doyle ...	a. r. p. 9 0 30	Parish of Whylandra, county of Gordon, Land District of Dubbo, Talbragar Shire. Boundary road 150 links and 100 links wide separating portions 35 (part) and 123 from portion 41.
1923-64-4. Rd. Pur. 1923-31.	Edward Christian ...	6 0 0	Parish of Dubbo, county of Lincoln, Land District of Dubbo, Talbragar Shire. Boundary road one chain wide separating portions 123, 124, and 125 from portions 128, 127, and 126.

[7822] Sydney, 22nd June, 1923.

REVOCATION OF NOTIFICATION OF TRACTS OR AREAS PREVIOUSLY NOTIFIED AS NOT AVAILABLE FOR SETTLEMENT UNTIL FURTHER NOTIFICATION.

IT is hereby notified, for public information, that, under the provisions of the Crown Lands Consolidation Act, 1913, the notification that the tracts or areas hereunder described are not available for settlement is hereby revoked.

W. E. WEARNE, Minister for Lands.

Land District.	Division.	Date of Notification.	County.	Parish.	Shire.	Area.	Part revoked.	Papers No.
Inverell ..	Eastern ..	3 Mar., 1922 ..	Murchison ..	Dumboy ..	Yallaroi	a. r. p. 147 0 0 (ex. road).	The whole. Plan M. 2,780-1,789 ..	Clo. Sett. 1923-1,579.
Hay	Central ..	22 Jan., 1898 ..	Sturt.. ..	Livingstone ..	Carrathool	10 0 0 (about).	That part within T.S. and C.R. No. 56,225, notified this day.	Ms. 1923-1,892.

[762] Sydney, 22nd June, 1923.

REVOCATION OF SUBURBAN HOLDING AREAS, &c.

IT is hereby notified that, in pursuance of the provisions of the Crown Lands Consolidation Act, 1913, the Suburban Holding Areas, &c., particularised hereunder, are hereby revoked.

W. E. WEARNE, Minister for Lands.

Land District.	Division.	Class of Holding for which Land was set apart.	Date of Notification.	County.	Parish.	Shire, &c.	Area. a. r. p.	Part revoked.	Papers No.
Tamworth..	Eastern..	Suburban Holding Area No. 1,217.	26 Nov., 1920	Darling ..	Manilla ..	Mandowa Shire..	21 3 2	Part within portions 246 to 249, 254 to 256. Plans D. 3,708 to 3,710-1 808	Ms. 1923-5,607.
Do ..	do ..	Suburban Holding Area No. 1,373.	25 „ 1921	Buckland..	Currabubula.	Peel Shire ..	41 0 25	Part within portions 367, 368, 370, and 371. Plans B. 4,265, 4,266, 4,268, add 4,269-1,788.	do
Do ..	do ..	Suburban Holding Area No. 1,276.	1 April, 1921	Inglis ..	Tamworth ..	Tamworth Municipality.	0 3 33½	The whole..	do
Do ..	do ..	Suburban Holding Area No. 334.	6 Aug., 1913	Parry ..	Nundle ..	Nundle Shire ..	4 3 32	Part within portion 192. Plan P. 2,044-1,764.	do
Do ..	do ..	Suburban Holding Area No. 1,216.	26 Nov., 1920	do ..	do ..	do ..	5 0 0	The whole..	do
Do ..	do ..	Suburban Holding Area No. 1,409.	24 Feb., 1922	do ..	do ..	do ..	48 1 8	The whole..	do
Do ..	do ..	Suburban Holding Area No. 414.	17 Dec., 1913	Darling ..	Dinawirindi..	Mandowa Shire..	6 2 24	Part within portion 246. Plan D. 3,686-1,808.	do
Do ..	do ..	Suburban Holding Area No. 1.025.	31 Jan., 1919	do ..	do ..	do ..	14 3 37	Part within portions 247 and 248, Plan D. 3,686-1,808.	do
Do ..	do ..	Suburban Holding Area No. 1,221.	26 Nov., 1920	Inglis ..	Moonbi ..	Cockburn Shire..	15 0 16	The whole..	do
Do ..	do ..	Suburban Holding Area No. 1,267.	19 „ „	Buckland..	Dight ..	Liverpool Plains Shire.	80 0 0	The whole..	do
Do ..	do ..	Suburban Holding Area No. 1,472.	19 Jan., 1923	Darling ..	North Barraba.	Barraba Shire ..	62 0 0	Part within blocks D and E ..	do
Murrurundi	do ..	Suburban Holding Area No. 1,225.	3 Dec., 1920	Buckland..	Quirindi ..	Quirindi Municipality.	2 0 0	The whole.	do
Gunnedah..	Central..	Suburban Holding Area No. 664.	24 Mar., 1915	Pottinger..	Bogabri ..	Namoi Shire ..	55 0 2	Part within portions 191, 194, to 199, 221, 222, 233 to 235, 244, 246, and 247. Plans P. 4,957 to 4,959 and 4,961-1,781.	do
Do ..	do ..	Suburban Holding Area No. 945.	20 July, 1917	do ..	do ..	do ..	69 1 0	Part within portions 251, 253, and 254. Plans P. 5,052, 5,064 and 5,076-1,781.	do
Do ..	do ..	Suburban Holding Area No. 915.	„ „	do ..	Gulligal ..	do ..	32 2 0	Part within portions 210 and 256. Plans P. 5,046 and 5,056-1,781.	do
Do ..	do ..	Suburban Holding Area No. 1,219.	26 Nov., 1920	do ..	do ..	do ..	189 3 10	Part within portions 254 258, 239, 238, 257, 224, 255. Plans P. 5,047, 5,049, 5,051, 5,058, 5,048, 5,052 and 5,059-1,781.	do
Do ..	do ..	Suburban Holding Area No. 1,313.	24 June, 1921	do ..	Gunnedah ..	Liverpool Plains Shire.	46 1 17	Part within portions 487, 488, 489, and 490. Plans P. 5,615 to 5,618-1,781.	do
Do ..	do ..	Suburban Holding Area No. 1,201.	5 Nov., 1920	do ..	do ..	Gunnedah Municipality.	6 0 0	Part within portion 486. Plan P. 5,595-1,781.	do
Do ..	do ..	Suburban Holding Area No. 1,212.	19 „ „	do ..	Tambar ..	Liverpool Plains Shire.	7 2 37	The whole..	do
Coonabarrabran.	do ..	Suburban Holding Area No. 760.	13 Oct., 1915	Gowen ..	Coonabarrabran.	Coonabarrabran Shire.	107 1 35	Part within portions 263 to 270, 272, and 274. Plans G. 2,142 to 2,144, 2,134 to 2,138, 2,146, and 2,148-1,797.	do
Do ..	do ..	Suburban Holding Area No. 1,003.	30 Aug., 1918	do ..	do ..	do ..	283 2 0	Part within portions 343, 344, 346, and 347. Plans G. 2,316, 2,317, 2,319, and 2,320-1,797.	do
Do ..	do ..	Suburban Holding Area No. 1,115.	7 May, 192	do ..	do ..	do ..	110 0 0	Part within blocks B and C ..	do
Do ..	do ..	Suburban Holding Area No. 276.	28 May, 1913	Baradine ..	Baradine ..	do ..	20 0 0	Part within blocks A, B, and C.	do
Do ..	do ..	Suburban Holding Area No. 280.	28 „ „	White ..	Borah ..	do ..	3 1 2	Part within portion 14. Plan R. 2,304.	do
Do ..	do ..	Suburban Holding Area No. 1,184.	8 Oct., 1920	Baradine ..	Yarrigan ..	do ..	235 2 0	The whole..	do
Do ..	do ..	Suburban Holding Area No. 1,406.	17 Feb., 1922	Gowen ..	Coonabarrabran.	do ..	45 0 0	The whole..	do
Rylstone ..	Eastern..	Additional Holdings, at £1 per acre.	11 Dec., 1907	Phillip ..	Burrumbelong.	Rylstone Shire ..	125 0 0	Part within portion 97. Plan P. 3,865-2,125.	Ms. Ls. 1923 6,169.
Tenterfield..	do ..	Additional Holdings, at 10s. per acre.	6 April, 192	Buller ..	Corry ..	Tenterfield Shire	2,220 0 0 (about).	The whole..	Ms. 1923-4,084.
Dubbo ..	Central..	Additional Holdings, at £2 per acre.	18 May, 192	Narromine.	Gundong ..	Timbrebongie ..	480 0 0 (about).	The whole	Ms. 1923-4,347.

[7823] Sydney, 22nd June, 1923.

WITHDRAWAL OF TRAVELLING STOCK AND CAMPING RESERVES FROM THE CONTROL OF PASTURES PROTECTION BOARDS.

IT is hereby notified that, in pursuance of the provisions of the Pastures Protection Act, 1912, as amended by Act No. 49, 1918, and Act No. 25, 1920, the part of travelling stock and camping reserve particularised in the Schedule hereto, shall be and the same is hereby withdrawn from the control of the Pastures Protection Board specified in such Schedule.

W. E. WEARNE, Minister for Lands.

SCHEDULE.

Reserve.	Pastures Protection Board.	County.	Parish.	Land District.	Part of reserve withdrawn from control of Pastures Protection Board.	Papers.
Travelling stock and camping reserve 43,050.	Molong ...	Ashburnham	Mogong ...	Molong ...	The whole	Ms. 1923-4,584.

[7832] Sydney, 22nd June, 1923.

CROWN LANDS NOT AVAILABLE FOR SETTLEMENT UNTIL FURTHER NOTIFICATION.

IN pursuance of the provisions of section 84 of the Crown Lands Consolidation Act, 1913, it is hereby notified that the Crown Lands comprised within the tracts or areas hereunder described shall not be available for the purpose of any application until a further notification has been published in the Gazette.

W. E. WEARNE, Minister for Lands.

Land District.	Division.	County.	Parish.	Shire, &c.	Area. a. r. p.	The Crown Lands within the following portions, blocks, &c.
Tamworth ...	Eastern ..	Darling ...	Manilla ...	Mandowa Shire..	21 3 2	246 to 249, 254, 255, and 256. Plans D. 3,708 to 3,710-1,808.
Do ..	do ...	Buckland ...	Currabubula...	Peel Shire ...	41 0 25	367, 368, 370, 371. Plans B. 4,265, 4,266, 4,268, and 4,269-1,788.
Do ...	do ...	Inglis... ..	Tamworth ...	Tamworth Municipality.	0 3 3½	Allotments 1, 2, and 3, section 83. Plan T. 101, 1,393, Town of Tamworth.
Do ..	do ...	Parry... ...	Nundle ...	Nundle Shire ...	4 3 32	192. Plan P. 2,044-1,764.
Do ..	do ...	do ...	do ...	do ...	5 0 0	Blocks A and B of Suburban Holding Area No. 1,216, revoked this day.
Do ...	do ...	do ..	do ..	do ...	48 1 8	280 to 289. Plans P. 2,754 to 2,757-1,764.
Do ..	do ...	Darling ..	Dinawirindi ...	Mandowa Shire..	6 2 24	246. Plan D. 3,686-1,808.
Do ...	do ...	do ...	do ..	do ..	14 3 37	247 and 248. Plan D. 3,686-1,808.
Do ...	do ...	Inglis ..	Moonbi .. (Village of Moonbi)	Cockburn Shire..	15 0 16	Allotments 1 to 3, 5 to 8, and 10, section 35, 1 section 36, 6 and 7 section 37. Plans M. 2 and 3-1,587.
Do ..	do ...	Buckland ...	Dight	Liverpool Plains Shire.	80 0 0	Block B. of Suburban Holding Area No. 1,207, revoked this day.
Do ...	do ...	Darling ...	North Barraba	Barraba Shire ...	62 0 0	Blocks D. and E. of Suburban Holding Area No. 1,472, revoked this day.
Murrurundi ...	do ...	Buckland ...	Quirindi ..	Quirindi Municipality.	2 0 0	283 and 284. Plan B. 4,002-1,788.
Gunnedah ...	Central ...	Pottinger ...	Bogabri ..	Namoi Shire ..	55 0 2	191, 194 to 199, 221, 223, 233 to 235, 244, 246 and 247. Plans P. 4,957 to 4,959, 4,961-1,781.
Do ...	do ...	do ..	do ..	do ..	69 1 0	251, 253 and 254. Plans P. 5,062, 5,064 and 5,076-1,781.
Do ...	do ...	do ...	Gulligal ...	do ..	32 2 0	210 and 256. Plans P. 5,046 and 5,050-1,781.
Do ..	do ..	do ..	do .	do ..	189 3 10	254, 258, 239, 238, 257, 224 and 255. Plans P. 5,047, 5,049, 5,051, 5,058, 5,948, 5,952 and 5,059-1,781.
Do ..	do ...	do ..	Gunnedah ..	Liverpool Plains Shire.	46 1 17	487, 488, 489, and 490. Plans P. 5,615 to 5,618-1,781.
Do ..	do ...	do ...	do ..	Gunnedah Municipality.	6 0 0	486. Plan P. 5,595-1,781.
Do ..	do ...	do ..	Tambar ..	Liverpool Plains Shire.	7 2 37	70. Plan P. 5,523-1,781.
Coonabarabran	do ...	Cowen ..	Coonabarabran.	Coonabarabran Shire.	107 1 35	263 to 270, 272, and 274. Plans G. 2,142 to 2,144, 2,134 to 2,138, 2,146, and 2,148-1,797.
Do ...	do ...	do ...	do ..	do ...	283 2 0	343, 344, 346, and 347. Plans G. 2,316, 2,317, 2,319, 2,320 1,797.
Do ...	do ..	do ...	do ..	do ...	110 0 0	Blocks B and C of Suburban Holding Area No. 1,115, revoked this day.
Do ..	do ...	Baradine ...	Baradine ..	do ..	20 0 0	Blocks A B and C of Suburban Holding Area No. 2,176, revoked this day.
Do ...	do ..	White ..	Borah, village of Rockey Glen.	do ..	3 1 2	14. Plan R. 2,304
Do ...	do ..	Baradine ...	Yarrigan ...	do ...	235 2 0	Blocks A B and C of Suburban Holding Area No. 1,184, revoked this day.
Do ...	do .	Gowen ...	Coonabarrabran.	do ...	45 0 0	Blocks B to F of Suburban Holding Area No. 1,406, revoked this day. Ms. 1923-5,607.

7821] Sydney, 22nd June, 1923.

REVOCATION OF RESERVES FROM SALE, LEASE, &c.

IT is hereby notified, for public information, that under the provisions of section 30 of the Crown Lands Consolidation Act, 1913, the reserves from sale, lease, &c., hereunder described, are hereby revoked, but such revocation shall not take effect until after the expiration of sixty days from the above date.

W. E. WEARNE, Minister for Lands.

Land District.	Division.	Reserve No.	Purpose.	Date of Notification.	County.	Parish.	Shire, &c.	Area.	Part revoked.	Papers No.
								a. r. p.		
Bingara ..	Central..	723	From sale for water	9 Sept., 1878	Murchison	Evans ..	Gwydir Shire..	400 0 0	The whole. Plan M. 1,608-1,789 Roll.	Ms. 1923-4,072.
Casino ..	Eastern..	....	From sale or lease under section 228.	1 Jan., 1923	Rous ..	Ettrick ..	Kyogle Shire ...	7 3 0 (about).	The whole, being expired Sp. Ls. 15-14.	Ms. Ls. 1923-5,818.
Do ..	do ..	....	do ..	1 ,, ,,	do ..	Wyndham	do ..	10 0 0 (about).	The whole, being expired Sp. Ls. 15-11.	do
Forbes ..	Central..	12,333	From sale for temporary common.	16 Aug., 1890	Ashburnham. (Environs of Forbes).	Forbes ..	Forbes Municipality.	4 0 0 (about).	Part within approved Sp. Ls. 21-35.	Ms. Ls. 1923-4,194.
Do ...	do ..	13,840	From lease for temporary common.	23 May, 1891	Ashburnham. (Environs of Forbes).	Forbes ..	do ..	4 0 0 (about).	do ..	do
Inverell ..	Eastern..	101	From sale for water supply.	3 Aug., 1866	Gough ..	Clive ..	Bannockburn Shire.	210 0 0 (about).	Part east of the main Inverell-Bundarra road.	Ms. 1922-6,625.
Metropolitan.	do ..	56,204	From sale or lease generally under section 25A.	8 June, 1923	Cumberland.	Narrabeen.	Warringah Shire.	29 0 0 (about).	The whole	Ms. 1923-3,509.
Mudgee ..	do ..	2,655	For travelling stock	6 Nov., 1886	Phillip ..	Eurundury	Cudgegong Municipality.	20 1 30	Parts within portions 263 and 265. Plans 2,777 and 2,763, 2,125.	Ms. 1923-5,068.
Do ..	do ..	42,699	From sale for water supply.	6 May, 1908	Wellington	Mudgee ..	do ..	8 0 0 (about).	The whole	do
Do ..	do ..	42,700	From lease generally	6 ,, ,,	do ..	do ..	do ..	8 0 0 (about).	do	do
Do ..	do ...	....	From sale or lease under section 228.	17 Aug., 1921	Phillip ..	Barigan ..	Meroo Shire ..	120 0 0	The whole; portion 62. Plan P. 2,093-2,125.	Ms. Ls. 1923-5,984.
Parkes ..	Central..	48,549	From sale for rifle range.	12 Feb., 1913	Kennedy ..	Houston ..	Goobang Shire	28 0 0 (about).	The whole. Plan Ms. 844 Fs.	Ms. Ls. 1923-6,743.
Do ..	do ..	48,550	From lease generally for rifle range.	12 ,, ,,	do ..	do ..	do ..	28 0 0 (about).	do ..	do
Picton ..	Eastern..	....	Reserve from sale and lease (section 206).	9 ,, 1923	Camden ..	Werriberri	Wollondilly Shire.	40 0 0	Land within measured portion 53. Plan C. 3,126-2,041.	Sales 1923-508.
Port Macquarie.	do ..	48,298	From sale for public recreation.	13 Nov., 1912	Macquarie	Torrens ..	Hastings Shire	3 3 9½	The whole. Plan Ms. 59 Ky.	Ms. 1923-6,242.
Do ..	do ..	48,299	From lease generally for public recreation.	13 ,, ,,	do ..	do ..	do ..	3 3 9½	do ..	do
Do ..	do ..	53,536	From sale for access	26 Sept., 1919	do ..	do ..	do ..	1 0 30½	do ..	do
Do ..	do ..	53,535	From sale for quarry.	26 ,, ,,	do ..	do ..	do ..	14 0 0 (about).	Part within R. 56,221 for public recreation, notified this day.	do
Do ..	do ..	13,646	For roadway and access.	11 April, 1891	do ..	do ..	do ..	40 0 0 (about).	do	do
Do ...	do ..	....	From sale under general notice.	24 Dec., 1861	do ...	do ..	do ..	81 0 0 (about).	do ..	do
Tamworth..	do ..	246	From lease for public purposes.	5 Sept., 1879	Inglis ..	Danglemah	Cockburn Shire	1 3 2½	That part within portions 123 to 132 inclusive. Plans I. 2,521 and 2,522-1690.	Sales 1923-11,809.
Do ..	do ..	....	Reserve from sale or lease under section 228.	1 Jan., 1921	do ..	do ..	do ..	2 2 23	The whole, being expired special lease 15-13.	do
Urana ..	Central..	....	From sale or lease under section 228	1 ,, 1923	Urana ..	Munyabla..	Lockhart Shire	98 3 0	The whole. Portion 120. Plan U. 3,047-1,881.	Ms. Ls. 1922-9,438.
Warialda ..	do ..	....	From sale and lease, section 206.	19 ,, ,,	Burnett ..	Vicars ..	Yallaroi Shire	5 0 0	The whole within portion 78. Plan B. 2,520-1,951.	Ms. 1923-5,641.
Do ..	do ..	....	From sale and lease, section 206.	25 ,, ,,	do ..	do ..	do ..	382 0 0	The whole (forfeited scrub lease 308).	do
Hay.. ..	do ..	55,147	Travelling stock and camping.	3 Feb., 1922	Sturt ..	Livingstone	Carrathool Shire.	70 0 0 (about)	That part within improvement lease 1,581.	Ms., 1918-1,892.
Singleton ..	Eastern..	56,071	From sale and lease generally	23 Mar., 1923	Northumberland.	Rothbury...	Patrick Plains Shire.	801 0 0 (about).	The whole. Plan N. 5,471, 5,482-2,111.	Clo. Sett. 1923-1,977.

[7826] Sydney, 22nd June, 1923.

RESERVES FROM SALE AND LEASE GENERALLY.

IT is hereby notified that, in pursuance of the provisions of the 28th and 29th sections of the Crown Lands Consolidation Act, 1913, the Crown Lands hereunder described shall be reserved from sale for the public purposes hereinafter respectively specified, and reserved and exempted from lease generally, and they are reserved and exempted accordingly.

W. E. WEARNE, Minister for Lands.

For Camping.

CENTRAL DIVISION.

LAND DISTRICT OF GUNNEDAH, AND LIVERPOOL PLAINS SHIRE.

Within suburban boundaries, town of Breeza.

No. 56,211 from sale (56,212 from lease generally). County of Pottinger, parish of Breeza, containing an area of about 100 acres. The Crown Lands bounded on the north-east by Moffatt-street; on the south-east by the Mooki River; on the south by portion 95; and on the west by portions 121 and 133 and reserve from sale and lease of 0 acres 3 roods 10 perches.
[Ms. 1923-5,119]

EASTERN DIVISION.

LAND DISTRICT OF INVERELL, AND YALLAROI SHIRE.

No. 56,213 from sale (56,214 from lease generally). County of Murchison, parish of Dumboy, containing an area of about 49 acres. The Crown Lands comprising portion 38, exclusive of farms A and B of about 45 and 53 acres respectively, in Myall Creek Settlement Purchase Area, notified this day. Plan M. 2,780-1,789.

NOTE.—Includes part of reserve for classification, notified 3rd March, 1922, wholly revoked this day.
[Clo. Sett. 1923-1,579]

EASTERN DIVISION.

For Public Recreation.

LAND DISTRICT OF MAITLAND, AND CESSNOCK SHIRE.

No. 56,215 from sale (56,216 from lease generally). County of Northumberland, parish of Heddon, containing an area of about 1 acre 3 roods 5 perches. The Crown Lands within the boundaries of the closed road 1 chain wide along the south-eastern boundary of portion 390.
[Ms. 1923-5,797]

METROPOLITAN LAND DISTRICT, AND WARRINGAH SHIRE.

No. 56,217 from sale (56,218 from lease generally). County of Cumberland, parish of Narrabeen, containing an area of about 26 acres (ex. road). The Crown Lands within the following boundaries:—Commencing on the northern side of Beach-road at its intersection with the high-water mark of Pittwater; and bounded

by that side of that road easterly to the high-water mark of the South Pacific Ocean; thence by that high-water mark northerly about 20¼ chains; thence by a line easterly to the high-water mark of Pittwater aforesaid; and thence by that high-water mark southerly, to the point of commencement,—but exclusive of an area of about 3 roods, being reserve 56,219 for police purposes, notified this day.
[Ms. 1923-3,509]

For Police Purposes.

Metropolitan Land District, and Warringah Shire.

No. 56,219 from sale (56,220 from lease generally). County of Cumberland, parish of Narrabeen, containing an area of about 3 roods. The Crown Lands within the following boundaries:—Commencing on the northern side of Beach-road at its intersection with the western side of the road from Newport to Barrenjoey; and bounded by the western side of that road northerly about 4 chains; thence by a line westerly about 1½ chains; thence by a line south-westerly to a point on the northern side of Beach-road aforesaid about 2¼ chains west from the point of commencement; and thence by that road easterly, to that point.
[Ms. 1923-3,509]

For Public Recreation.

Land District of Port Macquarie, and Hastings Shire.

Within annual lease No. 1917-1.

No. 56,221 from sale (56,222 from lease generally). County of Macquarie, parish of Torrens, containing an area of about 100 acres. The Crown Lands within the following boundaries:—Commencing at high-water mark on the left bank of the Hastings River at the westernmost corner of reserve 48,298 for Public Recreation, notified 13th November, 1912; and bounded thence by the northern boundary of that reserve and a line in prolongation easterly to the high-water mark of the South Pacific Ocean; by that high-water mark southerly to its intersection with the high-water mark of the Hastings River aforesaid; thence by the lattermentioned high-water mark northerly, to the point of commencement.
[Ms. 1923-6,242]

CENTRAL DIVISION.

For Water Supply.

Land District of Parkes, and Goobang Shire.

Partly within the suburbs of Alectown.

No. 56,223 from sale (56,224 from lease generally). County of Kennedy, parish of Houston, containing an area of about 28 acres. The Crown Lands within the boundaries of the area shown by red edging on plan Ms. 844 Fs.
[Ms. Ls. 1923-6,743]

[7827] Sydney, 22nd June, 1923.

RESERVES FROM SALE.

It is hereby notified that, in pursuance of the provisions of the 28th section of the Crown Lands Consolidation Act, 1913, the Crown Lands hereunder described shall be reserved from sale for the public purposes hereinafter specified, and they are hereby reserved accordingly.

W. E. WEARNE, Minister for Lands.

EASTERN DIVISION.

For Travelling Stock and Camping.

Land District of Tumut, and Gadara Shire.

No. 56,209. County of Wynyard, parish of Minjary, containing an area of about 13 acres. The Crown Lands within the boundaries of section 1, and the Crown Lands bounded by Gilmore-street, Minjary-street, portion 163, and Stuckey's Creek.
[Ms. 1923-5,057]

CENTRAL DIVISION.

For Travelling Stock.

Land District of Warialda, and Yallaroi Shire.

No. 56,210. County of Burnett, parish of Vicars, containing an area of 5 acres. The Crown Lands within the boundaries of portion 78. Plan B. 2,520-1,951.
[Ms. 1923-5,641]

For Travelling Stock and Camping.

Land District of Hay, and Carrathool Shire.

Within annual lease No. 1910-3.

No. 56,225. County of Sturt, parish of Livingstone, containing an area of about 70 acres. The Crown Lands within the following boundaries:—Commencing at the south-west corner of portion 20, parish of Bolton; and bounded thence by a line south (being the west boundary of travelling stock and camping reserve 55,147, notified 3rd February, 1922) to the northern side of a road 200 links wide; by that side of that road westerly about 32 chains; and by a line north-easterly, to point of commencement;—being part of portion 77. Plan S. 882-1,918.

Note.—Includes part (about 70 acres) of reserve for classification, notified 22nd January, 1898, revoked this day.
[Ms. 1923-1,892]

[7830] Sydney, 22nd June, 1923.

CROWN LANDS NOT AVAILABLE FOR SETTLEMENT UNTIL FURTHER NOTIFICATION.

In pursuance of the provisions of section 84 of the Crown Lands Consolidation Act, 1913, it is hereby notified that the Crown Lands comprised within the tracts or areas hereunder described shall not be available for the purpose of any application until a further notification has been published in the Gazette.

W. E. WEARNE, Minister for Lands.

EASTERN DIVISION.

Land District of Tenterfield, and Tenterfield Shire.

Within annual leases Nos. 1915-19 and 1919-15.

County of Buller, parishes of Corry and Carroll, containing an area of about 2,220 acres. The Crown Lands lying between portions 12, 3, 4, 5, 13, 15, and 45, the tick fence erected near the boundary between the States of New South Wales and Queensland, and portions 46, 24, and 39, parish of Corry.
[Ms. 1923-4,084]

CENTRAL DIVISION.

Land District of Dubbo, and Timbrebongie Shire.

County of Narromine, parish of Gundong, containing an area of about 480 acres. The Crown Lands within the boundaries of an area set apart for additional holdings, at £2 per acre, notified 18th May, 1923, revoked this day.
[Ms. 1923-4,347]

[7831] Sydney, 22nd June, 1923.

ALTERATION OF LAND DISTRICT BOUNDARY.

It is hereby notified, in pursuance of the provisions of section 8 of the Crown Lands Consolidation Act, 1913, the land hereunder described, within the Land Districts of Maitland and Singleton, shall be and the same is hereby declared to be wholly within the Land District of Singleton.

County of Northumberland, parish of Rothbury, Patrick Plains Shire. The lands comprised in portions 156 to 169, and intervening roads. Plans N. 5,471-5,484-2,111.

[Clo. Sett. 1923-1,977]

W. E. WEARNE, Minister for Lands.

[7828] Sydney, 22nd June, 1923.

ALTERATION OF THE DESIGN AND OF THE LIMITS OF THE SUBURBAN LANDS ATTACHED TO THE VILLAGE OF GARAH SOUTH.

It is hereby notified, for public information, that, under the provisions of section 23 of the Crown Lands Consolidation Act, 1913, the design and the limits of the suburban lands attached to the village of Garah South, are hereby altered by excising therefrom that part of portion 96, at present within the suburban boundaries, and the road on the north thereof, and by closing the streets within and part of Ashley-street abutting on to the said portion 96.
[Ms. 1923-3,701]

W. E. WEARNE, Minister for Lands.

[7825] Sydney, 22nd June, 1923.

NOTIFICATION SETTING APART CROWN LANDS FOR ADDITIONAL CONDITIONAL PURCHASES, CONDITIONAL LEASES, ADDITIONAL CONDITIONAL PURCHASE LEASES, ADDITIONAL HOMESTEAD SELECTIONS, ADDITIONAL HOMESTEAD FARMS, ADDITIONAL SETTLEMENT LEASES, OR ADDITIONAL CROWN-LEASES.

IT is hereby notified that, in pursuance of the provisions of section 85 of the Crown Lands Consolidation Act, 1913, the Crown Lands comprised within the areas hereunder described are hereby set apart for additional conditional purchases or conditional leases (not being conditional leases taken up in virtue of and at the same time as original conditional purchases within the same area), additional conditional purchase leases, additional homestead selections, additional homestead farms, additional settlement leases, or additional Crown-leases, and shall become and be available therefor on and after the 23rd July, 1923. It is further notified that the price of the land for additional conditional purchase, or the capital value upon which provisional rentals (where required) shall be lodged, shall be as hereinafter respectively specified, except that the provisional rental to be lodged with an application for a conditional lease or an additional settlement lease, shall be 2d. per acre. Any additional holding acquired shall be subject to the same conditions (if any, and where applicable) which attach to the particular original holding in virtue of which the additional holding was applied for.

NOTE.—All information may be obtained from, and all forms of application will be filled in by, the Crown Lands Agent free of cost, if so desired by the applicant.

W. E. WEARNE, Minister for Lands.

EASTERN DIVISION.

LAND DISTRICT OF TUMBARUMBA, AND TUMBARUMBA SHIRE.

Price and capital value, 6s. 8d. per acre.

County of Selwyn, parish of Munderoo, containing an area of 971 acres. The Crown Lands within the boundaries of portions 101 and 103. Plans S. 1,762 and 1,784-1,522.

NOTE.—Classification reserve notified 21st December, 1917 (640 acres), and reserve under section 206 (331 acres), included in the above, are hereby revoked.

[Ms. 1923-5,251.

LAND DISTRICT OF MOLONG, AND BOREE SHIRE.

Price and capital value, £3 per acre.

County of Ashburnham, parish of Mogong, containing an area of about 23 acres. The Crown Lands bounded by portion 28, the road from Orange to Nanami, and portion 116, parish of Goimbla;—inclusive of portion 2. Plan A7-1,770.

NOTE.—Includes T.S. and C.R. 43,050, notified 16th September, 1908, hereby revoked.

[Ms. 1923-4,584]

The land hereunder described shall be subject to the following additional special condition:—The lessee shall carefully preserve all timber within strips of land each at least 1 chain wide along both banks of all defined watercourses, and also all timber within a strip of land at least 1 chain wide along the courses of all creeks and gullies, and across the lowest part of flats, where such gullies discharge water, and there is no defined watercourse.

LAND DISTRICT OF COOMA, AND MONARO SHIRE.

Price and capital value, 10s. per acre.

County of Beresford, parish of Kyheyan, containing an area of 394 acres. The Crown Lands within the boundaries of portion 34. Plan B. 3,536-1,765.

NOTE.—Includes reserve from sale and lease under section 206, notified 5th January, 1923, and Crown-lease Area No. 618, notified 28th May, 1913, which are hereby revoked.

[Ms. 1923-5,457]

[7824] Sydney, 22nd June, 1923.

NOTIFICATION SETTING APART CROWN LANDS FOR AN ADDITIONAL SUBURBAN HOLDING.

IT is hereby notified that, in pursuance of the provisions of section 129A of the Crown Lands Consolidation Act, 1913, the Crown Land comprised within the area hereunder described is hereby set apart for an additional suburban holding, and shall become and be available therefor on and after the 23rd July, 1923. It is further notified that the capital value upon which rental shall be lodged shall be as hereunder specified. Any additional holding acquired shall be subject to the same conditions (where applicable) which attach to the particular original holding in virtue of which the additional holding was applied for.

NOTE.—All information may be obtained from, and all forms of application will be filled in by, the Crown Lands Agent free of cost, if so desired by the applicant.

W. E. WEARNE, Minister for Lands.

EASTERN DIVISION.

METROPOLITAN LAND DISTRICT, AND WARRINGAH SHIRE.

Within the Population Area of Sydney not affected by this notification.

Capital value, £5 per acre.

County of Cumberland, parish of Manly Cove, containing an area of about 5 acres. The Crown Lands within the following boundaries: Commencing at a point in the westerly prolongation of the north-eastern boundary of portion 1,241, 1 chain distant from the northernmost corner of that portion; and bounded thence by western side of a road 1 chain wide, separating it from portion 1,241 south-westerly about 9 chains 50 links to the northern side of a road 1 chain wide, separating it from portion 1,272, &c.; thence by that road westerly about 5 chains 50 links; and thence by lines north-easterly about 12 chains and south-easterly about 4 chains 50 links, to the point of commencement.

[Ms. 1923-5,798]

[7252] Forestry Commission, Sydney, 22nd June, 1923.

RESERVES FROM SALE FOR TIMBER.

IT is hereby notified that His Excellency the Governor, with the advice of the Executive Council, on the recommendation of the Minister and with the concurrence of the Secretary for Lands, has been pleased to approve, in pursuance of the provisions of section 22 of the Forestry Act, 1916, of the temporary reservation from sale, as timber reserves, of the Crown Lands hereinafter described, and they are hereby reserved accordingly.

W. E. WEARNE, Minister for Forests.

EASTERN DIVISION.

From Sale for Timber.

LAND DISTRICT OF TAREE, AND MANNING SHIRE.

No. 55,337. County of Macquarie, parish of Barnard, containing an area of about 12,700 acres. The Crown Lands shown by blue edging on tracing catalogued Fs. 26 in the Forestry Commission.

[F. 1923-1,409]

LAND DISTRICTS OF CASINO AND GRAFTON, AND TENTERFIELD AND COPMANHURST SHIRES.

No. 55,338. County of Drake, parishes of Churchill, Ewinger, and Hongkong, containing an area of 16,300 acres. The Crown Lands shown by red hatching and red cross hatching on tracing catalogued Mis. 470 in the Forestry Commission.

[F. 1923-1,619]

LAND DISTRICT OF INVERELL, AND BANNOCKBURN SHIRE.

No. 55,339. County of Hardinge, parishes of Auburn Vale and Clare, containing an area of 4,700 acres. The Crown Lands within the following boundaries: Commencing at the north-western corner of portion 404, parish of Clare, county of Hardinge; and bounded thence by western boundary of that portion, a line, and western boundaries of portions 405 and 450 southerly, and by the southern and eastern boundaries of the lastmentioned portion, and part of the eastern boundary of portion 405 easterly and northerly to the south-western corner of portion 16; by the southern boundaries of portions 16 and 185 easterly, and by part of the western boundary of portion 40, and the western boundary of portion 42 southerly to the right bank of Cope's Creek; by that bank of that creek downwards generally south-westerly to the south-eastern corner of portion 23;

by the eastern boundary line of that portion, a line, and eastern boundaries of portion 35 northerly to a point west of the north-western corner of ML 135; thence by a line north-easterly to a point on the southern boundary of portion 311, parish of Auburn Vale, 26 chains west of the south-eastern corner of the portion; by parts of the southern and eastern boundaries of that portion easterly and northerly to a point west of the south-western corner of ML 3,—shown on plan M. 1,998 in Department of Mines; by a line easterly to that corner, and by the southern boundary of that ML easterly, and by a line north-easterly to the south-western corner of portion 41; by the southern boundary of that portion easterly to the western boundary of portion 12, parish Clive, county Gough; by part of the western and southern boundaries of that portion, and western boundaries of portions 282 and 281 southerly, easterly, and southerly to the northern boundary of portion 16; by part of that boundary, the western, and part of the southern boundary of that portion westerly, southerly, and easterly to the north-western corner of portion 15; by a western, a southern, and a western boundary of that portion southerly, easterly, and southerly, and by a line southerly to the north-western corner of portion 56; by the western and part of the southern boundary of that portion, and western boundaries of portions 283 and 286 southerly, easterly, and southerly, and by a line southerly to the northern boundary of portion 404, parish Clare, county Hardinge, firstmentioned, and by part of the northern boundary of that portion westerly, to the point of commencement.
[F. 1923-1,800]

Land District of Walcha, and Apsley Shire.

No. 55,340. County of Vernon, parish of Loch, containing an area of 31,500 acres. The Crown Lands within the boundaries of the parish of Loch;—excluding portion 4 of 10,512 acres (Crown-lease 1919-31).
[F. 1923-2,138]

Land District of Casino, and Kyogle Shire.

Within Crown-lease 1914-34.

No. 55,341. County of Buller, parish of Robertson, containing an area of 333 acres. The Crown Lands within the following boundaries: Commencing at the north-eastern corner of S. C. Wade's Special Lease 1920-49 on the left bank of Branch Creek; and bounded thence by a line easterly to a south-eastern boundary of portion 81; by south-eastern, eastern, and north-western boundaries of that portion, forming boundaries of Richmond Range State Forest No. 610, dedicated 22nd March, 1918, generally north-easterly and north-westerly to the left bank of Branch Creek aforesaid; and by that bank of that creek downwards generally south-westerly, to the point of commencement.
[F. 1923-2,098]

Private Advertisements.

REAL PROPERTY ACT.

Intended Issue of Provisional Certificates of Title.

Vol. 2412, Fol. 210. Registered proprietor: Florence Erskine Scott. Land: 2 a. 2 r. 25 p., being part portion 464, in Norfolk-rd., near Epping.

Vol. 3369, Fol. 248. Registered proprietor: Herbert Banks. Land: being lot 2, d.p. 9,859, in Macpherson-st., North Sydney.

I HEREBY notify my intention to issue provisional Certificates of Title for the lands above described after the expiration of twenty-one days from the date hereof.

Intended Registration of Discharges of Mortgages without production of the Duplicates of the Mortgages.

In the matter of the mortgages dated 12th August, 1889, and 2nd June, 1890, Nos. 197,443 and 197,444, Mary Ann Johnson to Bank of New South Wales, over the whole of the land comprised in Certificate of Title, Vol. 670, Fol. 44, containing 2 rds., being lot 3 of sec. 7, d.p. 580, in Keen-st., Lismore.

NOTICE is hereby given of my intention to register discharges of the abovementioned mortgages after the expiration of twenty-one days from the date hereof, without production of the duplicates of the mortgages.

NOTICE OF FORECLOSURE UNDER REAL PROPERTY ACT.

APPLICATION having been made for order for foreclosure of the undermentioned mortgage, accompanied by the evidence required by the Real Property Act, 1900: Notice is hereby given that the land comprised in the said mortgage is offered and will remain open for sale until 3rd August, 1923, on or after which date an order for foreclosure, which will exclude all claims by the mortgagor, or any person claiming under him, will be issued by me to the applicant unless the amount required to satisfy the principal and interest moneys due and the costs and expenses occasioned by the foreclosure proceedings (with interest up to the time of sale added) has in the meantime been realised by the sale of the mortgaged land:—

Mortgage No. A724,076, dated 22nd December, 1920. Mortgagor: Henry Clarence King. Mortgagee: Vincent Carroll. Land: 25¾ p., being lot 29, d.p. 8,851, in Nelson-av., Canterbury. Amount required: £35 14s., and interest from 22nd April, 1923.

Further particulars may be obtained at the Land Titles Office, Sydney.

W. G. H-WILLIAMS,
Registrar-General.

22nd June, 1923.
4911 £1 8s.

TO ALL WHOM IT MAY CONCERN.

NOTICE is hereby given that the Trustees of Church Property, for the Diocese of Newcastle, intend to petition for leave to bring in a bill into the Honorable the Legislative Council of New South Wales, to further amend the Bishop Tyrrell Trust Act, and to amend the Bishop Tyrrell Trust Act Amendment Act, 1918, to provide for the alteration of one of the trusts, and to grant certain extended powers to the Trustees of Church Property for the Diocese of Newcastle.

GOULD AND SHAW,
Solicitors for the Bill,
84 Pitt-street, Sydney.

4583—4 £1 8s.

I, ALBERT SANDERS, of Lithgow, sometime heretofore known by the name of Albert Sandercock, hereby give public notice that by a deed poll dated the fourteenth day of June, 1923, duly executed and attested and filed at the Office of the Master in Equity, Supreme Court, Sydney, I formally and absolutely renounced and abandoned the said surname of Sandercock, and declared that I had assumed and adopted, and intended thenceforth upon all occasions whatsoever to use and subscribe the name of Sanders instead of Sandercock, so as to be at all times thereafter called, known, and described by the name of Sanders exclusively.

Dated the fourteenth day of June, 1923.

ALBERT SANDERS
(late Albert Sandercock).

Witness,—A. J. Tartakover,
Solicitor, Lithgow.

4915 9s.

NOTICE is hereby given that the partnership hitherto existing between Pasquale Guiffre and Salvatore Gentile, of 80 Belmore-road, Randwick, fruiterers, confectioners, and greengrocers, has been dissolved by mutual consent from the twenty-first day of May, one thousand nine hundred and twenty-three. All debts owing by the said firm will be paid by the said Pasquale Guiffre, to whom all moneys owing to the said firm are to be paid. The business of the said firm will in future be carried on by the said Pasquale Guiffre at 80 Belmore-road, Randwick, aforesaid.

Dated this twenty-third day of May, 1923.

SALVATORE GENTILE.
P. GUIFFRE.

Witness,—Adrian C. R. Twigg, Solicitor,
3 Castlereagh-street, Sydney.

4841 10s.

NOTICE OF DISSOLUTION OF PARTNERSHIP.

NOTICE is hereby given that the partnership heretofore subsisting between us, the undersigned, Duncan Clark, Isadore Myers Woolf, Charles Porteous Reid, Harold Stanley Grenenger, and William Ponsford Bennett, in the trade or business of plumbers, gasfitters, and drainage contractors carried on by us at No. 17A Pitt-street, Sydney, under the name or firm of "The Sydney and Suburban Plumbing Co.," was dissolved on the twenty-eighth day of April ultimo. All debts due to and owing by the late firm will be received and paid by the undersigned, Harold Stanley Grenenger and William Ponsford Bennett, of number 17A Pitt-street, Sydney.

Dated this fourteenth day of May, A.D. 1923.

DUNCAN CLARK.

Witness to the signature of Duncan Clark,—
HENRY C. WILSON, Solicitor, Sydney.

I. M. WOOLF.

Witness to the signature of Isadore Myers Woolf,—
HENRY C. WILSON.

CHARLES P. REID.

Witness to the signature of Charles Porteous Reid,—
HENRY C. WILSON.

H. GRENENGER.
W. P. BENNETT.

Witness to the signatures of Harold Stanley Grenenger and William Ponsford Bennett,—
RUSSELL C. ROXBURGH.

4893 16s.

NOTICE is hereby given that at an Extraordinary General Meeting of the Members of Mossman Ellis & Co. Ltd., duly convened and held on the 28th day of May, one thousand nine hundred and twenty-three, the subjoined Resolution was duly passed, and at a subsequent Extraordinary General Meeting of the Members of the said Company, also duly convened and held on the 13th day of June, one thousand nine hundred and twenty-three, the subjoined Resolution was duly confirmed and passed as a Special Resolution:—

That the Company be wound up voluntarily, and that William Henry Mossman, Esq., be and he is hereby appointed Liquidator.

W. H. MOSSMAN,
Chairman at Confirmatory Meeting,

A. R. FENTON,
Secretary.

4834 10s.

NOTICE is hereby given that the partnership heretofore subsisting between Thomas Craft and Alfred Craft, carrying on business as undertakers and funeral directors at Brooklyn, Hawkesbury River, under the style or firm of Craft Brothers, has been dissolved by mutual consent as from the first day of June instant, so far as concerns the said Alfred Craft, who retires from the said firm. All debts due to and owing by the said late firm will be received and paid respectively by the said Thomas Craft, who will continue to carry on the said business in his own name.

Dated this sixteenth day of June, one thousand nine hundred and twenty-three.

THOMAS CRAFT.

Witness to the signature of the said Thomas Craft,—
J. BAKER, J.P.

ALFRED CRAFT.

Witness to the signature of the said Alfred Craft,—
J. BAKER, J.P.

4905 10s.

NOTICE is hereby given that the partnership existing before the 23rd day of April, 1923, between Francis Augustus Lancaster and Robert Lindley Elliott, who carried on business, at Parkes, as motor engineers and motor garage proprietors, under the firm name of Foots and Lancaster, has on and from the aforesaid date been dissolved by mutual consent. The aforesaid business has been carried on since that date and will be carried on in future by the said Robert Lindley Elliott alone, under the aforesaid firm name of Foots and Lancaster, and he will discharge all liabilities incurred and receive all moneys owing since the said 23rd April, 1923.

Dated this sixth day of June, 1923.

F. A. LANCASTER.
R. L. ELLIOTT.

4894 8s.

DISSOLUTION OF PARTNERSHIP.

WE, the undersigned, do hereby dissolve partnership from this date. The business in future will be carried on by Ernest Hornby, as the H. & H. Electrical Co., 35 Beaumont-street, Hamilton.

15th June, 1923.

ERNEST HORNBY.
DOUGLAS HUGHES.

Witnessed by ERNEST TAYLOR.

4897 6s.

NOTICE is hereby given that the partnership lately subsisting between us, the undersigned, Con Sirakis and Nicholas Misghiros, carrying on business as restaurant-keepers, at 735 George-street, Sydney, has this day been dissolved by mutual consent (so far as regards the said Con Sirakis, who retires from the firm). All debts due to, or owing by, the said late firm will be received and paid by the said Nicholas Misghiros, who will continue the said business as heretofore.

Dated at Sydney, this 12th day of June, one thousand nine hundred and twenty-three.

CON SIRAKIS.
N. MISGHIROS.

Witness,—A. J. MORGAN,
Solr. and Notary, Sydney.

4861 8s.

NOTICE is hereby given that the partnership hitherto existing between Alan Charles Alford, of Weycliffe, Cooney-road, Artarmon, and Eric H. Chaseling, of Murdock-street, Neutral Bay (trading as The Cole Hire Service) was dissolved on the 17th day of May, 1923.

Dated this sixteenth day of June, 1923.

ALAN C. ALFORD.

Witness,—H. G. LANCELEY, J.P.

4851 5s.

IN THE MATTER OF THE COMPANIES ACTS 1899-1918, AND IN THE MATTER OF CROPLEYS LIMITED.

NOTICE is hereby given, in pursuance of section 141 of the Companies Act, 1899, that a General Meeting of the Members of the abovenamed Company will be held at the office of Messrs. Dawson, Waldron, Edwards and Nicholls, Yaralla Chambers, 109 Pitt-street, Sydney, on Wednesday, the twenty-fifth day of July, 1923, at the hour of two o'clock in the afternoon, for the purpose of having an account laid before them showing the manner in which the winding-up has been conducted and the property of the Company disposed of, and of hearing any explanation that may be given by the Liquidator, and also determining by Extraordinary Resolution the manner in which the books, accounts, and documents of the Company, and of the Liquidator thereof, shall be disposed of.

Dated this twentieth day of June, 1923.

WILLIAM F. CROPLEY,
The Liquidator.

4951 12s. 6d.

RE JENKINS COSTUME COMPANY LTD.

AT an Extraordinary General Meeting of the Shareholders of the abovenamed Company, held at 445 Pitt-street, Sydney, on the 11th June, 1923, and adjourned to 81 Elizabeth-street, Sydney, on the 12th June, 1923, the following Extraordinary Resolution was duly passed:—

It having been proved to the satisfaction of the Company that the Company cannot, by reason of its liabilities, continue its business, and that it is advisable to wind-up the same, and that Mr. H. B. Nelson, care of Messrs. Starkey and Starkey, 93 York-street, Sydney, be and is hereby appointed Liquidator of the Company.

FREDK. MARSDEN,
Chairman.

4891 9s.

AUSTRALIAN JOCKEY CLUB ACT OF 1873.

NOTICE is hereby given that a new By-law of the Australian Jockey Club, copy of which is set out below, was substituted for subclause 3 of By-law XV by the Committee of the Australian Jockey Club, at a Meeting of the said Committee held on the tenth day of May, one thousand nine hundred and twenty-three, and duly summoned for that purpose, and copy of

which new By-law was sent to the Chief Secretary of New South Wales on the eleventh day of May, one thousand nine hundred and twenty-three, and such By-law has not been disallowed by His Excellency the Governor-in-Council.

New By-law of the Australian Jockey Club, made on the tenth day of May, one thousand nine hundred and twenty-three—

That By-law XV be amended by substituting for subclause 3 thereof, the following:—

XV (3). That he pay to the Committee of the said Club in advance for the regular race meetings, or any of them, not exceeding twenty-one (21) days, for the Saddling Paddock an annual fee of one hundred and five pounds (£105), and for the sixth division an annual fee of forty-two pounds (£42), and for the eighth division an annual fee of twenty-one pounds (£21), and for each extra race day for the Saddling Paddock five pounds (£5), and for the sixth division two pounds (£2), and for the eighth division one pound (£1): Provided always that the Committee shall have full power at any time in their absolute discretion to revoke all or any of such registrations; and they shall not be compelled to refund any part of the said fees so paid as aforesaid.

Dated this 19th day of June, one thousand nine hundred and twenty-three.

COLIN C. STEPHEN,
Chairman,
Australian Jockey Club.

4892 £1

MEMORANDUM FOR REGISTRATION OF DEEP LEVELS HILL END MINES NO LIABILITY.

1. The name of the Company is to be the "Deep Levels Hill End Mines No Liability."
2. The first place of operations is at Hill End, in the State of New South Wales.
3. The first registered Office of the Company will be situated at Sydney.
4. The value of the Company's intended property, including the plant and machinery, is £9,077.
5. The amount of money at the credit of the Company, or any person on its behalf, is £1,548, and the total liabilities of the Company, or which the Company is intended to assume or undertake, is £9,435.
6. The nominal capital of the Company is twenty thousand pounds, in one hundred and sixty thousand shares of two shillings and sixpence each, of which forty-seven thousand five hundred shares are to be issued as fully paid up and ninety-five thousand shares are to be issued as contributing shares.
7. The number of contributing shares subscribed for is 85,000.
8. The name of the first manager is Richard John Leslie Leaver.
9. Ten per centum of the contributing capital has been duly paid up in cash.
10. The only contracts entered into on behalf of this Company are those of which particulars are stated hereunder:—

(a) Agreement dated 11th April, 1923, between Richard John Leslie Leaver, Trustee for the Company, of the one part, and various underwriters of the issue of contributing shares, of the other part.
(b) Agreement dated 24th April, 1923, between Henry George Hyde, of the one part, and Richard John Leslie Leaver, Trustee for the Company, of the other part.
(c) Agreement dated 10th May, 1923, between Deep Levels Hawkins Hill Gold Mining Company No Liability, of the one part, and Richard John Leslie Leaver, of the other part.

Dated this first day of June, A.D. 1923.

We, the persons whose names and addresses are subscribed hereto apply to register "Deep Levels Hill End Mines No Liability" as a No-Liability Company.

Signatures and Addresses of Intending Subscribers.

G. O. Hyde, 4 Bridge-street, Sydney.
H. B. Jamieson, 105 Pitt-street, Sydney.
H. G. Hyde, 4 Bridge-street, Sydney.
J. G. North, 135 Pitt-street, Sydney.
J. B. Youdale, Challis House, Martin-place, Sydney.
A. E. Savage, Point-road, Woolwich.
W. G. Forsyth, 25 O'Connell-street, Sydney.

Witness to all signatures,—
R. J. L. Leaver.

Declaration verifying Memorandum for Registration.

I, Richard John Leslie Leaver, of 4 Bridge-street, Sydney, in the State of New South Wales, company manager, hereby solemnly declare and affirm that—

1. I am the Manager of the said intended company.
2. The above statements are, to the best of my belief and knowledge, true in every particular.

And I make this solemn declaration as to the matters aforesaid according to the law in this behalf made, and subject to the punishment by law provided for any wilfully false statement in any such declaration.

R. J. L. LEAVER,
Manager.

Declared at Sydney, this first day of June, 1923, before me,—
Andw. W. Doyle, J.P.

4908 £2

MEMORANDUM FOR REGISTRATION.

1. The name of the Company is to be "Chrome Mines No-Liability."
2. The first place of operations is at Darbalara, county Buccleuch, New South Wales.
3. The first registered office of the Company will be situated at Sydney.
4. The value of the Company's intended property, including the plant and machinery, is £450.
5. The amount of money at the credit of the Company, or any person on its behalf, is £132 10s., and the total liability of the Company, or which the Company is intended to assume or undertake, is £363 10s.
6. The nominal capital of the Company is £1,500, in 12,000 shares of 2s. 6d. each.
7. The number of contributing shares subscribed for is 6,200.
8. The name of the first legal manager is John Thomas Walton.
9. Ten per centum of the contributing capital has been duly paid up in cash.
10. The only contracts entered into on behalf of this Company are those of which the particulars are stated hereunder.

An agreement between John Thomas Walton, representing the vendors, and Thomas Bates, as Trustee for and on behalf of Chrome Mines No-Liability, and intended to be adopted immediately after the incorporation of this Company.

Dated this twenty-fifth day of May, 1923.

We, the persons whose names and addresses are subscribed hereby, apply to register "Chrome Mines" as a No-Liability Company:—

W. J. Cowie, Accountant, Marrickville.
P. Jessep, Traveller, Botany-road, Waterloo.
W. R. Brocklebank, Accountant, 60 Pitt-street.
Sidney Williams, Manufacturer, 255A George-street.
E. A. Chapman, Sharebroker, 82 Pitt-street.
Witness—J. T. Walton.
D. M. Walton, Clerk, 15 O'Connell-street.
Witness—T. E. Chrane.
D. J. Shipley, Clerk, 82 Pitt-street.
Witness—J. T. Walton.

Declaration verifying Memorandum for Registration.

I, John Thomas Walton, do hereby solemnly declare and affirm that—

(1) I am the legal manager of the said intended Company.
(2) The above statements are to the best of my belief and knowledge true in every particular.

And I make this solemn declaration, conscientiously believing the same to be true, and by virtue of the provisions of the Oaths Act of 1900-16.

J. T. WALTON,
Legal Manager.

Declared before me this twenty-fifth day of May, 1923,—
N. Clark, J.P.

4863 £1 12s.

RUBY CREEK SLUICING COMPANY LIMITED (In Liquidation.)

NOTICE is hereby given that a General Meeting of Shareholders in the above Company will be held at the registered office, 25 O'Connell-street, Sydney, on Friday, the 27th day of July, 1923, at noon, to receive the Liquidator's report and account, showing the manner in which the winding-up has been conducted and the property of the Company disposed of; and to direct by Extraordinary Resolution how the books, accounts, and documents of the Company, and of its Liquidator, are to be disposed of.

L. K. ROBERTSON,
Liquidator.

Sydney, 15th June, 1923.
4852 9s.

NATIONAL MEAT PRESERVING COMPANY LIMITED (In Liquidation).

Extraordinary Resolution.

Passed, 22nd May, 1923.

AT an Extraordinary General Meeting of the Members of the National Meat Preserving Company Limited, duly convened and held at the Company's registered office, on Tuesday, the twenty-second day of May, 1923, the subjoined Extraordinary Resolution was duly passed:—

Resolution.

That it has been proved to the satisfaction of this Meeting that the objects for which this Company was formed be no longer carried out, and the Company having ceased operations, that it is advisable to wind up same; and accordingly that the Company be wound up voluntarily, and that Mr. Alexander Allan Rattray, of 16 Bridge-street, Sydney, be and is hereby appointed Liquidator for the purposes of such winding-up.

Dated this 13th day of June, 1923.

R. H. MANN,
Chairman of Meeting.

4838 11s.

THE IKON PAINT COMPANY LIMITED.

Extraordinary Resolution.

Passed on 13th June, 1923.

AT an Extraordinary General Meeting of The Ikon Paint Company Limited duly convened and held on the thirteenth day of June, 1923, the subjoined Extraordinary Resolution was duly passed:—

Resolution.

That it has been found to the satisfaction of this Meeting that the Company cannot by reason of its liabilities continue its business and that it is advisable to wind up same, and accordingly that the Company be wound up voluntarily, and that Mr. Stanley Farmer Allen be appointed Liquidator for the purposes of carrying out such winding up

H. J. RAYMENT,
Chairman of the Meeting.

STANLEY F. ALLEN,
Secretary.

Dated Sydney, 18th day of June, 1923.
4862 10s.

JOAH H. SUGDEN & CO. LIMITED (In Liquidation).

NOTICE is hereby given that at an Extraordinary General Meeting of Members of the abovenamed Company, duly convened and held at the registered Office of the Company, No. 4 O'Connell-street, Sydney, on Wednesday, the 30th day of May, 1923, the following Special Resolution was duly passed, and at a subsequent Extraordinary General Meeting of the said Company, also duly convened and held at the same place on Friday, the 15th day of June, 1923, the following Special Resolution was duly confirmed:—

That the Company be wound up voluntarily, as a new Company under the name of "Sugden Wool Scouring and Carbonising Co. Limited has been formed, with a nominal capital of £50,000, for the purpose of acquiring and carrying on the business of this Company, and that Wilfred Allsop be and he is hereby appointed Liquidator for the purposes of such winding-up.

JOAH H. SUGDEN,
Chairman.

Sydney, 20th June, 1923.
4857 11s.

To William Duncan Hanna, of North Sydney, electrician, the present registered lessee of lease registered No. A711605, of Carlton Flats, Everton-road, Strathfield, and to George Joseph Chipperfield, of Canowindra, medical practitioner, and George Graham Harvey, of Strathfield, estate agent, the original lessees of such lease.

TAKE NOTICE that on account of default in payment of the rent due under the above lease, registered No. A711605, of premises known as Carlton Flats, Everton-road, Strathfield, for the months of March, April, May, and June, payable in advance on the fifth day of each month, amounting in all to four hundred and forty-three pounds ten shillings and eight pence (£443 10s. 8d.), that in pursuance of the powers of the lessor under the said lease such lease will be cancelled and determined, and the lessor will re-enter and take possession of the said demised premises at the expiration of fourteen days from the publication hereof, unless such amount of rent be paid and satisfied within such period of fourteen days.

Dated this twentieth day of June, one thousand nine hundred and twenty-three.

SAMUEL FAREY.

The duly authorised agent of Annie Reichel, the present lessor and registered proprietor of the said property, whose address for payment of all moneys and for the receipt of all notices is care of Messrs. Hill, Wood, and Sullivan, solicitors, Dalton House, 115 Pitt-street, Sydney.

4916 15s.

MUNICIPAL COUNCIL OF SYDNEY.

Unimproved Capital Value Assessment Appeals.

Altered and Apportioned Assessments.

PUBLIC NOTICE is hereby given that Appeals against the unimproved capital value assessments as above, wherein such unimproved capital value exceeds five thousand Pounds (£5,000) will be heard in Alphabetical order at the Land and Valuation Court, Chancery-square, Sydney, on Monday, the second day of July, 1923, at 10 o'clock in the forenoon.

Dated this nineteenth day of June, 1923.

THOMAS H. NESBITT,
Town Clerk of the City of Sydney.

Town Hall, Sydney.
4902 8s.

MUNICIPALITY OF WOOLLAHRA.

Queen-street Extension—Levels.

NOTICE is hereby given that the levels of Queen-street Extension, from Manning-road for a distance of about 10 chains westerly, have been approved and fixed by the Council, in accordance with plans and sections duly signed, sealed, and dated the fourteenth day of June, 1923.

J. C. LOUGH,
Town Clerk.

4856 6s.

NAMOI SHIRE.

NOTICE is hereby given that Constable Esmond Wheeler Freeman has been appointed Inspector of Slaughter-houses under the Cattle Slaughtering and Diseased Animals and Meat Act within the Narrabri Police Patrol in the Namoi Shire, vice Constable Sparrow, transferred.

A. W. GIBBS,
Shire Clerk.

Shire Office, Narrabri,
19th June, 1923.
4898 6s.

SHIRE OF COCKBURN.

NOTICE is hereby given that Constable Gerald Austin Lucas has been appointed an Inspector under the Cattle Slaughtering and Diseased Animals and Meat Act, 1902, for the Walcha Road Police Patrol, Cockburn Shire.

T. H. MULVOGUE,
Shire Clerk.

Shire Council Chambers,
Tamworth, 15th June, 1923.
4899 5s.

NYMBOIDA SHIRE.

Public Gates Act.

NOTICE is hereby given that application has been made by Mr. E. J. Lollbach to erect Public Gates on the Cangai-Copmanhurst road, through portion 9 and along the boundaries of portions 12 and 13, parish of Brayleford. Any person interested may lodge objections in writing within twenty-eight days after the publication of this notice.

W. J. HAWTHORNE,
Shire Clerk.

13th June, 1923.
4881 6s.

NYMBOIDA SHIRE.

Public Gates Act.

NOTICE is hereby given that application has been made by Mr. C. H. Tindal to erect Public Gates on the road from Kensington Meat Works to Cangai, on the boundaries of portions 37, parish of Turville, and 50, parish of Duckan Duckan. Any person interested may lodge objections in writing within twenty-eight days after the publication of this notice.

W. J. HAWTHORNE,
Shire Clerk.

13th June, 1923.
4882 6s.

YALLAROI SHIRE.

Public Gate Application.

NOTICE is hereby given that the undermentioned person has applied for permission to erect Public Gate, and any person interested may lodge objections in writing within twenty-eight days from the publication of this notice.

Applicant, A. G. A. Campbell, for gate on Gravesend, towards Bingara-road, traversing T.S.R. No. 24,648, three miles east of the village of Gravesend.

HARRY N. CHAPLIN,
Shire Clerk.

Warialda,
14th June, 1923.
4883 8s.

YALLAROI SHIRE.

Noxious Weeds.

Erratum.

NOTICE is hereby given that, in the notice published by the Council of this Shire in the Government Gazette No. 163 of the 24th November, 1922, respecting Noxious Weeds, the line reading Opuntia inermis (Prickly-pear) should be deleted.

HARRY N. CHAPLIN.
Shire Clerk.

Warialda,
14th June, 1923.
4884 7s.

NARRABURRA SHIRE COUNCIL.

Declaration of Noxious Animals.

THE Council of the Narraburra Shire, in pursuance of the provisions of section 469 of the Local Government Act, 1919, hereby declares the animals named in the Schedule hereto to be noxious within its area:—

The Schedule.

Noxious Animals.

Scientific name.	Name by which commonly known.
Sturnus vulgaris	Starling.
Passer domesticus	Sparrow.

Authorised by the Council of the Narraburra Shire, by Resolution on the 2nd day of June, one thousand nine hundred and twenty-three.

CHARLES HAWKINS, President.
A. C. OLDRINI, Shire Clerk.

Council's Office,
De Boos street, Temora.
4854 11s.

SHIRE OF GOSTWYCK.

Public Pound.

NOTICE is hereby given that the Public Pound at Bundarra will be reopened on Wednesday, 1st August, 1923. Mr. Matthew Carnley has been appointed Poundkeeper.

F. S. LEAMON,
Shire Clerk.

Uralla, 13th June, 1923.
4889 5s.

SHIRE OF WALLAROBBA.

Public Gates Act of 1901.

NOTICE is hereby given that application has been made to erect a Public Gate as enumerated hereunder.

Any person having any objection must lodge the same in writing within twenty-eight days after the publication of this notice.

Frank Harris, Chichester-road, between portions 40-61, parish Wangat.
Frank Holmes, Red Hill road, between portion 72 and forest.
G. B. Waller, Cox's Creek road, within portion 211, parish Dungog.

Notice is also given that the public gates granted prior to the provisions of Ordinance 59 coming into operation, are hereby confirmed:—

Gates 1 and 2, F. Rumbel, Upper Williams road.
Gates 3, 4, and 5, Flannery Bros., Glen William-Clarence Town road.
Gates 6 and 7, Wm. Foster, Eccleston-Upper Allyn road.
Gate 8, R. Longbottom, Eccleston-Upper Allyn road.
Gates 9, 10, and 11, W. H. Saxby, Upper Williams road.
Gate 12, E. L. A. Ford, Ford's Milldam road.
Gates 13 and 14, Jas. Rumbel, Salisbury-Eccleston-road.
Gates 15, 16, and 17, E. J. Cann, Martin's Creek to Vogeles-road.
Gates 18, 19, 20, and 21, John Horn, Horn's crossing to Vacy-road.
Gate 22, W. H. Saxby, Upper Williams road.
Gate 23, G. H. Hopson, Eccleston-Upper Allyn road.
Gate 24, R. Landers, Hanley's Creek road.
Gates 25 and 27, Mary Ryan, Hanley's Creek road.
Gate 26, B. and M. Quinn, Woerden's-road.
Gate 28, Kenny and Sivyer, Eccleston-road.
Gate 29, R. C. Hall, Wallaringa-road.
Gate 30, J. A. Page, Main Creek road.
Gate 31, J. F. Darr, Quart Pot Creek road.
Gates 32 and 33, A. J. McDonald, Quart Pot Creek road.
Gates 34, 35, and 36, Geo. Gehrig, Welshman's Creek road.
Gates 37, 38, and 39, G. B. Waller, Wallaringa-Cox's Creek road.
Gates 40 and 41, Maitland Stock Board, Sugarloaf to Gresford-road.
Gate 42, T. Irwin, Bandon Grove to Mulconda-road.
Gates 43 and 65, J. T. Simmonds, Upper Chichester road.
Gate 44, F. H. Lawrie, Eccleston-road, at Halton.
Gate 45, Mary Trappel, Woerden's-road.
Gate 46, Hopson and Sivyer, Eccleston-road, at Eccleston.
Gate 47, E. Holmes, Ford's-road, at Glen William.
Gate 48, E. Hipwell, Eccleston-road, at Dalveen.
Gates 49 and 51, H. Hopson (executors), Eccleston-road, at Dalveen.
Gate 50, T. Hyland, Lewinsbrook-road.
Gate 52, S. J. Saxby, Upper Williams road.
Gate 53, C. Rumbel, Upper Williams road.
Gate 54, A. Kenney, Eccleston-road.
Gate 55, Sol. Hopson, Eccleston-road.
Gate 56, T. Martin, Martin's Creek road.
Gate 57, Stock Board, West Maitland, Stock route, Main Creek.
Gate 58, John Hopson, Eccleston-road.
Gates 59 and 60, F. W. Cann (executors), Summer Hill road.
Gates 61 and 62, Jas. Rumbel, Upper Williams road.
Gate 63, P. Smith, Woerden's-road.
Gate 64, J. A. Gillespie, Merchant's-road.
Gate 66, A. Brewer, Flat Tops road.
Gate 67, Jas. Hudson, Park's Creek road.
Gate 68, M. Richardson, Park's Creek road.

S. N. DARK,
Clerk.

Shire Chambers, Dungog,
18th June, 1923.
4886 £2

NYMBOIDA SHIRE.

Public Gates Act.

NOTICE is hereby given that application has been made by Mr. J. Schmitt, for permission to erect Public Gates on the road up Sheep Station Creek, on the boundaries of portions 16 and 17, parish of Blicks. Any person interested may lodge objections in writing within twenty-eight days after the publication of this notice.

W. J. HAWTHORNE,
Shire Clerk.

20th June, 1923.
4954 8s.

ORARA SHIRE.

Public Gates Act.

NOTICE is hereby given that application has been made by Mr. Donald Munro, for permission to erect a Public Gate on the eastern end of road between portions 31 and 32, parish of Clarenza. Any person interested may lodge objections in writing within twenty-eight days after the publication of this notice.

W. J. HAWTHORNE,
Shire Clerk.

20th June, 1923.
4953 7s.

TO ARCHITECTS AND BUILDERS.

Buildings, Sutherland Shire.

THE Council of the Shire of Sutherland hereby prohibits, within that portion of the Shire hereafter defined, the erection of buildings with external walls of materials other than brick, stone, concrete, or the like material. The portion of the Shire hereinbefore referred to is as follows:—All lands in Sutherland having a frontage to Railway-parade, between Eton-street and President-avenue; all land on the north and south sides of Kingsway, from Sylvania-road, Miranda, to the ocean at Cronulla; all lands having a frontage to the east and west sides of Curranulla-street, from its junction with Kingsway to its junction with Waratah-street; all lands having a frontage to north and south sides of Waratah-street, from its junction with Curranulla-street to its junction with Ewos-parade; and all lands having a frontage to the new Esplanade to be constructed at the rear of the men's new dressing sheds. All previous notifications in this regard are hereby cancelled.

J. W. MACFARLANE,
Shire Clerk.

4888 12s.

BLAND SHIRE COUNCIL.

West Wyalong Pound.

PUBLIC notice is hereby given that a Pound will be opened at West Wyalong.

SIDNEY M. SMITH, A.F.I.A.,
Shire Clerk.

Shire Clerk's Office,
West Wyalong, 18th June, 1923.
4922 5s.

MURRUNGAL SHIRE.

IT is hereby notified that Sergeant J. T. Sullivan, of Boorowa, has been appointed Inspector under the Cattle Slaughtering and Diseased Animals and Meat Act, 1902, within the Police Patrol District of Boorowa, Murrungal Shire.

T. G. WENHAM,
Shire Clerk.

Shire Office,
Boorowa, 20th June, 1923.
4923 5s.

SHIRE OF WALLAROBBA.

SECTION 143 of the Local Government Act provides: Every rate shall be due and payable to and recoverable by the Council on the expiration of one month after service of the rate notice.

Section 158: If the rates are unpaid at the expiration of three months from the due date, the amount due shall be increased by a sum calculated at the rate of seven per centum per annum, and the increase shall be deemed to be part of the rates.

Any person whose rates are not paid before the 30th June next must add interest as from the first day of May.

S. N. DARK,
Clerk.

Shire Chambers, Dungog,
18th June, 1923.
4887 8s.

NOWLEY BORE WATER TRUST.

I, CYRIL WOLSELEY FORDE, the Returning Officer duly appointed for the Election of Trustees for the Nowley Bore Water Trust, do hereby notify that at an election held on the 2nd day of June, 1923, Vernon James Holcombe, of Widgee, Burren Junction, was duly elected for the ensuing three years to 2nd June, 1926.

C. W. FORDE,
Returning Officer.

4848 7s.

BALANCE-SHEET of LONG BIGHT AND WILLIAM TOWN DRAINAGE UNION for Half-year ending 23rd May, 1923.

Cr.	£	s.	d.
Carried forward from preceding half-year ...	88	4	11
Subsidy from Port Stephens Shire Council ...	40	8	6
By rates	255	3	0
Total	£383	16	5

Dr.			
By Wages	92	4	6
Sundry expenses	1	18	0
	94	2	6
Cr. with Commercial Banking Co. of Sydney ...	253	14	5
Cash in hand	35	19	6
Total	£383	16	5

JOHN H. SHEARMAN,
Chairman.

Auditors' Certificate.—We certify that we have examined the books, receipts, &c., of the above Union, and declare the above balance-sheet to be correct.

Ernest G. Lavis, John T. Smith, } Auditors.

4895 14s.

STATEMENT of RECEIPTS and EXPENDITURE of the PASTURES PROTECTION BOARD, DENILIQUIN, for the Year ending 31st December, 1922.

RESERVES IMPROVEMENT FUND.

Receipts.	£	s.	d.
1922—Jan. 1—			
To Balance in Union Bank	399	19	11
Balance in Government Savings Bank ...	750	0	0
Dec. 31—			
To Travelling rates collected	1,348	4	1
Travelling rates collected for other Boards ...	424	15	2
Receipts from other Boards	795	8	0
Exchange	1	7	4
Interest	15	0	0
	£3,734	14	6

Expenditure.	£	s.	d.
1922—Dec. 31.—			
By Expenditure on reserves	520	12	6
Rates refunded...	40	15	4
Rates paid other Boards	493	8	5
Treasury (3 per cent. on 1921 revenue) ...	37	10	3
Printing, advertising, stationery	48	10	2
Administration expenses, 1921	50	0	0
Do 1922	50	0	0
Proportion Secretary's salary...	100	0	0
Impoundings	7	10	0
Permit fees	11	5	0
Auditor	10	10	0
Legal costs	5	0	0
Premium, W.C. Act	3	13	0
Stock routes inquiry expenses	5	19	0
Bank charges	2	5	0
Balance in Government Savings Bank ...	2,348	0	9
	£3,734	14	6

Dated at Deniliquin, 28th March, 1923.

W. R. Clarke, Chairman.
MURRAY WYSE, Secretary.

Examined and found correct.

R. H. Turnbull, Auditor.

3834 £1 13s.

ARMIDALE PASTURES PROTECTION BOARD.

RATES OF BONUS.

THE rates set out hereunder are the rates of bonus payable by this Board, until further notice, for the scalps of the noxious animals and birds named :—

Native dogs, 20s. ; native dog pups, 7s. 6d.—destroyed within the district north of the county of Vernon boundary.

Native dogs, 5s. ; native dog pups, 5s.—destroyed within this district south of the county of Vernon boundary, except where scalps are passed through a recognised association, when full rates will be paid.

Foxes and fox cubs, 2s. 6d. per scalp—payable only for animals destroyed during the months of October, November, December, 1923, and January, 1924.

Crows, 1s. per scalp.

On behalf of the Board.

E. H. SADGROVE,
Secretary.

Armidale, 20th June, 1923.

4952 12s.

In the Supreme Court of New South Wales.

PROBATE JURISDICTION.

In the will of Edward Joseph Reardon, late of Collector, in the State of New South Wales, grazier, deceased

PURSUANT to the Wills, Probate and Administration Act, 1898, and the Testator's Family Maintenance and Guardianship of Infants Act, 1916: Notice is hereby given that all creditors and other persons having any debts, claims, or demands of what kind soever upon or affecting the estate of the abovenamed deceased, who died on or about the 7th day of January, 1923, and probate of whose will was, on the 27th day of April, 1923, granted by the Supreme Court of New South Wales, in its Probate Jurisdiction, to Sarah Reardon, of Collector, widow, and Patrick Joseph Reardon, of Queanbeyan, grazier, the executrix and executor in the said will named, are hereby required to send in particulars in writing of such debts, claims, or demands to the undersigned, the proctors for the said executrix and executor of the will of the said deceased, on or before the 18th day of July next, after which date the said executrix and executor will proceed to distribute the assets of the said deceased amongst the persons entitled thereto, having regard to the debts, claims, and demands of which they shall then have had notice; and the said executrix and executor will not be liable, for any debts, claims, or demands of which they shall not have had notice at the time of such distribution.—Dated this 18th day of June, 1923.

JOHNSON AND SENDALL,
Proctors,
Goulburn.

By their Agents,—
DAVID L. AITKEN AND BARRON,
81 Elizabeth-street, Sydney.

4890 16s.

In the Supreme Court of New South Wales.

PROBATE JURISDICTION.

In the matter of the will of James Joseph Eagling, late of Croydon, in the State of New South Wales, contractor, deceased.

PURSUANT to the Wills, Probate and Administration Act, 1898, and to the Testator's Family Maintenance and Guardianship of Infants Act, 1916: Notice is hereby given that all creditors and other persons having any debt or claim upon or affecting the estate of the abovenamed deceased, who died on or about the 12th day of June, 1922, and probate of whose will was granted by the Supreme Court of New South Wales, in its Probate Jurisdiction, on the 1st day of November, 1922, to Frederick Phillip Cooper and Alice Louisa Eagling, the executor and executrix named in the said will, are hereby required to send in particulars of their claims to the said Frederick Phillip Cooper and Alice Louisa Eagling, or to the undersigned, David L. Aitken and Barron, on or before the 25th day of July next, at the expiration of which time the said Frederick Phillip Cooper and Alice Louisa Eagling will proceed to distribute the assets of the said deceased among the persons entitled thereto, having regard to the debts and claims only of which they shall then have had notice; and the said Frederick Phillip Cooper and Alice Louisa Eagling will not be liable, for the assets so distributed, to any person of whose debt or claim they shall not have had notice at the time of such distribution.—Dated this 15th day of June, 1923.

DAVID L. AITKEN AND BARRON,
Proctors for the Executor and Executrix,
81 Elizabeth-street, Sydney.

4842 16s.

In the Supreme Court of New South Wales.

PROBATE JURISDICTION.

In the will of Duncan Macpherson, late of Cowper-street, Randwick, in the State of New South Wales, retired hotelkeeper, deceased.

PURSUANT to the Wills, Probate and Administration Act, 1898, and the Testator's Family Maintenance and Guardianship of Infants Act, 1916: Notice is hereby given that every creditor or other person having any claim against the estate of the abovenamed deceased, who died on or about the 28th day of September, 1922, and probate of whose will was, on the 24th day of October, 1922, granted by the Supreme Court of New South Wales to Lillian Stephens and Rose Barrett, executrices named in the said will, is hereby required to send particulars in writing of such claim to the said Lillian Stephens and Rose Barrett, care of the undersigned, the proctors for the executrices mentioned, on or before the 2nd day of August, 1923, at expiration of which time the said executrices will proceed to distribute the assets of the said deceased amongst the persons entitled thereto, having regard only to the claims of which they then have notice; and notice is hereby further given that the said executrices will not be liable, for the assets or any part thereof so distributed, to any person of whose claim they shall not have had notice at the time of such distribution.—Dated this 15th day of June, 1923.

KERSHAW, MATTHEWS, LANE AND GLASGOW,
Proctors for the said Executrices,
Ocean House,
34 Martin-place, Sydney.

4847 16s.

In the Supreme Court of New South Wales.

PROBATE JURISDICTION.

In the will and codicil of John Thomas Burge, late of Burrabadine, near Dubbo, in the State of New South Wales, farmer and grazier, deceased.

PURSUANT to the Wills, Probate and Administration Act, 1898, and pursuant to the Testator's Family Maintenance and Guardianship of Infants Act, 1916: Notice is hereby given that all creditors and other persons having any claims, debts, or demands of what kind soever upon or affecting the estate of the abovenamed deceased, who died on or about the 26th day of July, 1921, and probate of whose will and codicil was granted by the Supreme Court of New South Wales, in its Probate Jurisdiction, on the 13th day of September, 1921, to Josiah Burge, Leslie Burge, and Albert Vivian Barker, the executors in the said will and codicil named, are hereby required to send particulars of such claims, debts, and demands to the said executors, or to the undersigned, on or before the 20th day of July, 1923, at the expiration of which date the said executors will proceed to distribute the assets of the said deceased among the persons entitled thereto, having regard to the claims, debts, and demands only of which they shall then have had notice; and the said executors will not be liable, for the assets so distributed, to any person of whose claim, debt, or demand they shall not have had notice at the time of such distribution.—Dated at Dubbo, this 15th day of June, 1923.

BOOTH AND NELSON,
Proctors for the Executors,
Dubbo.

4849 16s.

In the Supreme Court of New South Wales.

PROBATE JURISDICTION.

In the estate of Henry William Kelly, late of Woy Woy, in the State of New South Wales, baker, deceased, intestate.

PURSUANT to the Wills, Probate and Administration Act, 1898, and to the Testator's Family Maintenance and Guardianship of Infants Act, 1916: Notice is hereby given that every creditor or other person having any claim against the estate of Henry William Kelly, the abovenamed deceased, who died on or about the 29th day of March, 1923, intestate, and administration of whose estate was, on the 28th day of May, 1923, granted by the Supreme Court of New South Wales to Annie Charlotte Kelly, of Woy Woy, the widow of the said Henry William Kelly, is hereby required to send particulars in writing of such claim to the said Annie Charlotte Kelly, in care of the undersigned, Albert Ernest Whatmore, at his office hereunder mentioned, on or before the 25th day of July, 1923, at the expiration of which time the said Annie Charlotte Kelly will proceed to distribute the assets of the said deceased amongst the persons entitled thereto, having regard only to the claims of which she then has notice; and notice is hereby further given that the said Annie Charlotte Kelly will not be liable, for the assets or any part thereof so distributed, to any person of whose claim she shall not have had notice at the time of such distribution.—Dated this 15th day of June, 1923.

A. E. WHATMORE,
82 Pitt-street, Sydney,
Proctor for the said Annie Charlotte Kelly.

4831 16s.

In the Supreme Court of New South Wales.

PROBATE JURISDICTION.

In the will of Janet Miller, late of Brandling-street, Alexandria, in the State of New South Wales, widow, deceased.

PURSUANT to the Wills, Probate and Administration Act, 1898, and the Testator's Family Maintenance and Guardianship of Infants Act, 1916: Notice is hereby given that every creditor or other person having any claim against the estate of the abovenamed deceased, who died on or about the 7th day of December, 1922, and probate of whose will was granted by the Supreme Court of New South Wales, in its Probate Jurisdiction, on the 9th day of January, 1923, to Albert William Miller and William Edgar Miller, the executors named in the said will, are hereby required to send in particulars of their claims to the said executors, in care of the undersigned, on or before the 21st day of July next, at the expiration of which time the said executors will proceed to distribute the assets of the said deceased among the persons entitled thereto, having regard to the debts and claims only of which they shall then have had notice; and the said executors will not be liable, for the assets so distributed, to any person of whose debt or claim they shall not have had notice at the time of such distribution.—Dated this 15th day of June, 1923.

A. H. HOLDSHIP AND HOLDSHIP,
Proctors for the Executors,
160 Phillip-street, Sydney.

4832 16s.

In the Supreme Court of New South Wales.

PROBATE JURISDICTION.

In the will and codicil of Bertha Rina Campbell, late of Dubbo, in the State of New South Wales, but formerly of Double Bay, near Sydney, in the said State, widow, deceased.

PURSUANT to the Wills, Probate and Administration Act, 1898, and the Testator's Family Maintenance and Guardianship of Infants Act, 1916: Notice is hereby given that every creditor or other person having any claim against the estate of the abovenamed deceased, who died on or about the 28th day of October, 1922, and probate of whose will was granted by the Supreme Court of New South Wales, in its Probate Jurisdiction, on the 8th day of March, 1923, to Aubrey George Campbell and John Lisle Campbell, the executors named in the said will, are hereby required to send in particulars of their claims to the said executors, in care of the undersigned, on or before the 21st day of July next, at the expiration of which time the said executors will proceed to distribute the assets of the said deceased among the persons entitled thereto, having regard to the debts and claims only of which they shall then have had notice; and the said executors will not be liable, for the assets so distributed, to any person of whose debt or claim they shall not have had notice at the time of such distribution.—Dated this 15th day of June, 1923.

A. H. HOLDSHIP AND HOLDSHIP,
Proctors for the Executors,
160 Phillip-street, Sydney.

4833 16s.

In the Supreme Court of New South Wales. (116,378)

PROBATE JURISDICTION.

In the will of John Boyd, late of Mayfield, Newcastle, in the State of New South Wales, retired engine-driver, deceased.

PURSUANT to the Wills, Probate and Administration Act, 1898, and the Testator's Family Maintenance and Guardianship of Infants Act, 1916: Notice is hereby given that every creditor or other person having any claim against the estate of John Boyd, the abovenamed deceased, who died on or about the 19th day of November, 1922, and probate of whose will was, on the 31st day of January, 1923, granted by the Supreme Court of New South Wales to Annie Roper and Mabel Alexander Beatty, the executrices in the said will named, is hereby required to send particulars in writing of such claim to the said Annie Roper and Mabel Alexander Beatty, in care of the undersigned, Sparke and Helmore, at their office hereunder mentioned, on or before the 1st day of August, 1923, at the expiration of which time the said Annie Roper and Mabel Alexander Beatty will proceed to distribute the assets of the said deceased amongst the persons entitled thereto, having regard only to the claims of which they then have notice; and notice is hereby further given that the said Annie Roper and Mabel Alexander Beatty will not be liable, for the assets or any part thereof so distributed, to any person of whose claim they shall not have had notice at the time of such distribution.—Dated this 18th day of June, 1923.

SPARKE AND HELMORE,
Proctors for Executrices,
22 Watt-street, Newcastle.
Sydney Agent,—A. P. SPARKE,
12 Castlereagh-street, Sydney.

4860 16s.

In the Supreme Court of New South Wales.

PROBATE JURISDICTION.

In the will of Thomas Cooney, late of Mimosa, in the State of New South Wales, farmer, deceased.

PURSUANT to the Wills, Probate and Administration Act, 1898, and the Testator's Family Maintenance and Guardianship of Infants Act, 1916: Notice is hereby given that every creditor or other person having any claim against the estate of the abovenamed deceased, who died on or about the 29th day of June, 1916, and probate of whose will was, on or about the 17th day of August 1916, granted by the Supreme Court of New South Wales, to Annie Cooney and Patrick Joseph Cooney, the executrix and executor named in the said will, is hereby required to send in particulars in writing of such claim to the said executrix and executor, in care of the undersigned, the proctor for the said executrix and executor, at the address hereunder mentioned, on or before the 28th day of July, 1923, at the expiration of which time the said executrix and executor will proceed to distribute the assets of the said deceased amongst the persons entitled thereto, having regard only to the claims of which they then have notice; and notice is hereby further given that the said executrix and executor will not be liable, for the assets or any part thereof so distributed, to any person of whose claim they shall not have had notice at the time of distribution.—Dated this 15th day of June, 1923.

P. F. MEAGHER, Proctor,
Temora.
By his Agents,—
Messrs. T. J. PURCELL AND McCARTHY,
Culwulla Chambers,
Castlereagh-street, Sydney.

4850 16s.

In the Supreme Court of New South Wales.

PROBATE JURISDICTION.

In the matter of the estate of Allen O. Sinclair, late of Braefield, in the State of New South Wales, labourer, deceased, intestate.

PURSUANT to the Wills, Probate and Administration Act, 1898: Notice is hereby given that all creditors and other persons having any debt or claim upon or affecting the estate of Allen O. Sinclair, the abovenamed deceased, who died on or about the 26th day of December, 1922, and administration of whose estate was, on the the 10th day of March, 1923, granted by the Supreme Court of New South Wales to the Public Trustee, are hereby required to send particulars in writing of their claims to the said Public Trustee on or before the 25th day of July, 1923, at the expiration of which time the said Public Trustee will proceed to distribute the assets of the said deceased amongst the persons entitled thereto, having regard to the debts or claims only of which he then has notice; and notice is hereby further given that the said Public Trustee will not be liable, for the assets or any part thereof so distributed, to any person of whose debt or claim he shall not have had notice at the time of such distribution.

T. W. GARRETT,
Public Trustee.

Culwulla Chambers,
67 Castlereagh-street, Sydney,
20th June, 1923.

4955 16s.

In the Supreme Court of New South Wales.

PROBATE JURISDICTION.

In the matter of the estate of John Christopher Byrne, late of Neutral Bay, in the State of New South Wales, retired letter-sorter, deceased.

PURSUANT to the Wills, Probate and Administration Act, 1898, and the Testator's Family Maintenance and Guardianship of Infants Act, 1916: Notice is hereby given that every creditor or other person having any debt or claim upon or affecting the estate of the abovenamed deceased, who died on or about the 15th day of March, 1923, and administration, with the will annexed, was, on the 1st day of June, 1923, granted by the Supreme Court of New South Wales to the Public Trustee, is hereby required to send particulars in writing of their debt or claim to the said Public Trustee on or before the 20th day of July, 1923, at the expiration of which time the said Public Trustee will proceed to distribute the assets of the said deceased amongst the persons entitled thereto, having regard to the debts or claims only of which he then has notice; and notice is hereby further given that the said Public Trustee will not be liable, for the assets or any part thereof so distributed, to any person of whose debt or claim he shall not have had notice at the time of such distribution.

T. W. GARRETT,
Public Trustee.

Culwulla Chambers,
67 Castlereagh-street, Sydney,
15th June, 1923.

4875 16s.

In the Supreme Court of New South Wales.

PROBATE JURISDICTION.

In the matter of the estate of John Reid Wilson, late of Arncliffe, in the State of New South Wales, showman, deceased, intestate.

PURSUANT to the Wills, Probate and Administration Act, 1898: Notice is hereby given that every creditor or other person having any debt or claim upon or affecting the estate of John Reid Wilson, the abovenamed deceased, who died on or about the 6th day of March, 1923, and administration of whose estate was, on the 11th day of June, 1923, granted by the Supreme Court of New South Wales to the Public Trustee, is hereby required to send particulars in writing of their debt or claim to the said Public Trustee on or before the 25th day of July, 1923, at the expiration of which time the said Public Trustee will proceed to distribute the assets of the said deceased amongst the persons entitled thereto, having regard to the debts or claims only of which he then has notice; and notice is hereby further given that the said Public Trustee will not be liable, for the assets or any part thereof so distributed, to any person of whose debt or claim he shall not have had notice at the time of such distribution.

T. W. GARRETT,
Public Trustee.

Culwulla Chambers,
67 Castlereagh-street, Sydney,
18th June, 1923.

4880 16s.

In the Supreme Court of New South Wales.

PROBATE JURISDICTION.

In the matter of the estate of Isaac Bale, late of Leichhardt, in the State of New South Wales, carpenter, deceased.

PURSUANT to the Wills, Probate and Administration Act, 1898, and the Testator's Family Maintenance and Guardianship of Infants Act, 1916: Notice is hereby given that every creditor or other person having any debt or claim upon or affecting the estate of the abovenamed deceased, who died on or about the 29th day of March, 1923, and of whose estate administration, with the will annexed, was, on the 1st day of June, 1923, granted by the Supreme Court of New South Wales to the Public Trustee, is hereby required to send particulars in writing of their debt or claim to the said Public Trustee on or before the 27th day of July, 1923, at the expiration of which time the said Public Trustee will proceed to distribute the assets of the said deceased amongst the persons entitled thereto, having regard to the debts or claims only of which he then has notice; and notice is hereby further given that the said Public Trustee will not be liable, for the assets or any part thereof so distributed, to any person of whose debt or claim he shall not have had notice at the time of such distribution.

T. W. GARRETT,
Public Trustee.

Culwulla Chambers,
67 Castlereagh-street, Sydney,
18th June, 1923.

4877 16s.

In the Supreme Court of New South Wales.

PROBATE JURISDICTION.

In the matter of the estate of Henry Thomas Craig, late of Moore Park, Sydney, in the State of New South Wales, book-keeper, deceased.

PURSUANT to the Wills, Probate and Administration Act, 1898, and the Testator's Family Maintenance and Guardianship of Infants Act, 1916: Notice is hereby given that every creditor or other person having any debt or claim upon or affecting the estate of the abovenamed deceased, who died on or about the 18th day of April, 1923, and probate of whose will was, on the 1st day of June, 1923, granted by the Supreme Court of New South Wales to the Public Trustee, is hereby required to send particulars in writing of their debt or claim to the said Public Trustee on or before the 27th day of July, 1923, at the expiration of which time the said Public Trustee will proceed to distribute the assets of the said deceased amongst the persons entitled thereto, having regard to the debts or claims only of which he then has notice; and notice is hereby further given that the said Public Trustee will not be liable, for the assets or any part thereof so distributed, to any person of whose debt or claim he shall not have had notice at the time of such distribution.

T. W. GARRETT,
Public Trustee.

Culwulla Chambers,
67 Castlereagh-street, Sydney,
18th June, 1923.

4878 16s.

In the Supreme Court of New South Wales.

PROBATE JURISDICTION.

In the matter of the estate of Harry Percy Barnes, commonly called Harry Barnes, late of St. John's road, Forest Lodge, in the State of New South Wales, labourer, deceased, intestate.

PURSUANT to the Wills, Probate and Administration Act, 1898: Notice is hereby given that every creditor or other person having any debt or claim upon or affecting the estate of Harry Percy Barnes, commonly called Harry Barnes, the abovenamed deceased, who died on or about the 3rd day of May, 1923, and administration of whose estate was, on the 11th day of June, 1923, granted by the Supreme Court of New South Wales to the Public Trustee, is hereby required to send particulars in writing of their debt or claim to the said Public Trustee on or before the 28th day of July, 1923, at the expiration of which time the said Public Trustee will proceed to distribute the assets of the said deceased amongst the persons entitled thereto, having regard to the debts or claims only of which he then has notice; and notice is hereby further given that the said Public Trustee will not be liable, for the assets or any part thereof so distributed, to any person of whose debt or claim he shall not have had notice at the time of such distribution.

T. W. GARRETT,
Public Trustee.

Culwulla Chambers,
67 Castlereagh-street, Sydney,
18th June, 1923.

4876 16s.

In the Supreme Court of New South Wales.
PROBATE JURISDICTION.

In the matter of the estate of John O'Connor, late of Broken Hill, in the State of New South Wales, miner, deceased.

PURSUANT to the Wills, Probate and Administration Act, 1898, and the Testator's Family Maintenance and Guardianship of Infants Act, 1916: Notice is hereby given that every creditor or other person having any debt or claim upon or affecting the estate of the abovenamed deceased, who died on or about the 23rd day of March, 1923, and letters of administration, with the will annexed, of the estate were, on the 25th day of May, 1923, granted by the Supreme Court of New South Wales to the Public Trustee, is hereby required to send particulars in writing of their debt or claim to the said Public Trustee on or before the 24th day of July, 1923, at the expiration of which time the said Public Trustee will proceed to distribute the assets of the said deceased amongst the persons entitled thereto, having regard to the debts or claims only of which he then has notice; and notice is hereby further given that the said Public Trustee will not be liable, for the assets or any part thereof so distributed, to any person of whose debt or claim he shall not have had notice at the time of such distribution.

T. W. GARRETT,
Public Trustee.

Culwulla Chambers,
67 Castlereagh-street, Sydney,
18th June, 1923.

4879 16s.

In the Supreme Court of New South Wales.
PROBATE JURISDICTION.

In the matter of the estate of John Williams, late of Broken Hill, in the State of New South Wales, labourer, deceased.

PURSUANT to the Wills, Probate and Administration Act, 1898, and the Testator's Family Maintenance and Guardianship of Infants Act, 1916: Notice is hereby given that every creditor or other person having any debt or claim upon or affecting the estate of the abovenamed deceased, who died on or about the 9th day of September, 1922, and administration, with the will annexed, was, on the 6th day of December, 1922, granted by the Supreme Court of New South Wales to the Public Trustee, is hereby required to send particulars in writing of their debt or claim to the said Public Trustee on or before the 21st day of July, 1923, at the expiration of which time the said Public Trustee will proceed to distribute the assets of the said deceased amongst the persons entitled thereto, having regard to the debts or claims only of which he then has notice; and notice is hereby further given that the said Public Trustee will not be liable, for the assets or any part thereof so distributed, to any person of whose debt or claim he shall not have had notice at the time of such distribution.

T. W. GARRETT,
Public Trustee.

Culwulla Chambers,
67 Castlereagh-street, Sydney,
18th June, 1923.

4865 16s.

In the Supreme Court of New South Wales.
PROBATE JURISDICTION.

In the matter of the estate of George Eyre Thorogood, late of Flemington, in the State of New South Wales, on active service and of the A.I.F., deceased.

PURSUANT to the Wills, Probate and Administration Act, 1898, and the Testator's Family Maintenance and Guardianship of Infants Act, 1916: Notice is hereby given that every creditor or other person having any debt or claim upon or affecting the estate of the abovenamed deceased, who died on or about the 14th day of May, 1918, and administration, with the will annexed, was, on the 1st day of June, 1923, granted by the Supreme Court of New South Wales to the Public Trustee, is hereby required to send particulars in writing of their debt or claim to the said Public Trustee on or before the 20th day of July, 1923, at the expiration of which time the said Public Trustee will proceed to distribute the assets of the said deceased amongst the persons entitled thereto, having regard to the debts or claims only of which he then has notice; and notice is hereby further given that the said Public Trustee will not be liable, for the assets or any part thereof so distributed, to any person of whose debt or claim he shall not have had notice at the time of such distribution.

T. W. GARRETT,
Public Trustee.

Culwulla Chambers,
67 Castlereagh-street, Sydney,
15th June, 1923.

4866 16s.

In the Supreme Court of New South Wales.
PROBATE JURISDICTION.

In the matter of the estate of Elizabeth Jane Symes, late of Merewether, in the State of New South Wales, widow, deceased.

PURSUANT to the Wills, Probate, and Administration Act, 1898, and the Testator's Family Maintenance and Guardianship of Infants Act, 1916: Notice is hereby given that every creditor or other person having any debt or claim upon or affecting the estate of the abovenamed deceased, who died on or about the 19th day of January, 1923, and of whose estate letters of administration, with the will annexed, of the said deceased, were, on the 1st day of June, 1923, granted by the Supreme Court of New South Wales to the Public Trustee, is hereby required to send particulars in writing of their debt or claim to the said Public Trustee on or before the 23rd day of July, 1923, at the expiration of which time the said Public Trustee will proceed to distribute the assets of the said deceased amongst the persons entitled thereto, having regard to the debts or claims only of which he then has notice; and notice is hereby further given that the said Public Trustee will not be liable, for the assets or any part thereof so distributed, to any person of whose debt or claim he shall not have had notice at the time of such distribution.

T. W. GARRETT,
Public Trustee.

Culwulla Chambers,
67 Castlereagh-street, Sydney,
19th June, 1923.

4909 16s.

In the Supreme Court of New South Wales.
PROBATE JURISDICTION.

In the matter of the estate of George Whitelaw, late of Paddington, in the State of New South Wales, labourer, deceased, intestate.

PURSUANT to the Wills, Probate and Administration Act, 1898: Notice is hereby given that all creditors and other persons having any debt or claim upon or affecting the estate of George Whitelaw, the abovenamed deceased, who died on or about the 20th day of July, 1921, and administration of whose estate was, on the 30th day of April, 1923, granted by the Supreme Court of New South Wales to the Public Trustee, are hereby required to send particulars in writing of their debts or claims to the said Public Trustee on or before the 20th day of July, 1923, at the expiration of which time the said Public Trustee will proceed to distribute the assets of the said deceased amongst the persons entitled thereto, having regard to the debts or claims only of which he then has notice; and notice is hereby further given that the said Public Trustee will not be liable, for the assets or any part thereof so distributed, to any person of whose debt or claim he shall not have had notice at the time of such distribution.

T. W. GARRETT,
Public Trustee.

Culwulla Chambers,
67 Castlereagh-street, Sydney,
15th June, 1923.

4872 16s.

In the Supreme Court of New South Wales.
PROBATE JURISDICTION.

In the matter of the estate of the Reverend George Henry Davies, late of Quirindi, in the State of New South Wales, clergyman, deceased.

PURSUANT to the Wills, Probate and Administration Act, 1898, and the Testator's Family Maintenance and Guardianship of Infants Act, 1916: Notice is hereby given that every creditor or other person having any debt or claim upon or affecting the estate of the abovenamed deceased, who died on or about the 8th day of May, 1922, and administration, with the will annexed, was, on the 28th day of May, 1923, granted by the Supreme Court of New South Wales to the Public Trustee, is hereby required to send particulars in writing of their debt or claim to the said Public Trustee on or before the 20th day of July, 1923, at the expiration of which time the said Public Trustee will proceed to distribute the assets of the said deceased amongst the persons entitled thereto, having regard to the debts or claims only of which he then has notice; and notice is hereby further given that the said Public Trustee will not be liable, for the assets or any part thereof so distributed, to any person of whose debt or claim he shall not have had notice at the time of such distribution.

T. W. GARRETT,
Public Trustee.

Culwulla Chambers,
67 Castlereagh-street, Sydney,
15th June, 1923.

4873 16s.

In the Supreme Court of New South Wales.
PROBATE JURISDICTION.

In the matter of the estate of John Cameron, late of Kensington (formerly of Kynuna, Queensland), in the State of New South Wales, retired grazier, deceased.

PURSUANT to the Wills, Probate and Administration Act, 1898, and the Testator's Family Maintenance and Guardianship of Infants Act, 1916: Notice is hereby given that every creditor or other person having any debt or claim upon or affecting the estate of the abovenamed deceased, who died on or about the 20th day of May, 1923, and in whose estate letters of administration, with the will annexed, were, on the 13th day of June, 1923, granted by the Supreme Court of New South Wales to the Public Trustee, is hereby required to send particulars in writing of their debt or claim to the said Public Trustee on or before the 23rd day of July, 1923, at the expiration of which time the said Public Trustee will proceed to distribute the assets of the said deceased amongst the persons entitled thereto, having regard to the debts or claims only of which he then has notice; and notice is hereby further given that the said Public Trustee will not be liable, for the assets or any part thereof so distributed, to any person of whose debt or claim he shall not have had notice at the time of such distribution.

T. W. GARRETT,
Public Trustee.

Culwulla Chambers,
67 Castlereagh-street, Sydney,
19th June, 1923.

4910 16s.

In the Supreme Court of New South Wales.
PROBATE JURISDICTION.

In the matter of the estate of Walter Marsh Prosser, late of Lindfield, in the State of New South Wales, postal employee, deceased.

PURSUANT to the Wills, Probate and Administration Act, 1898, and the Testator's Family Maintenance and Guardianship of Infants' Act, 1916: Notice is hereby given that every creditor or other person having any debt or claim upon or affecting the estate of the abovenamed deceased, who died on or about the 23rd day of March, 1923, and probate of whose will was, on the 8th day of May, 1923, granted by the Supreme Court of New South Wales to the Public Trustee, is hereby required to send particulars in writing of their debt or claim to the said Public Trustee on or before the 20th day of July, 1923, at the expiration of which time the said Public Trustee will proceed to distribute the assets of the said deceased amongst the persons entitled thereto, having regard to the debts or claims only of which he then has notice; and notice is hereby further given that the said Public Trustee will not be liable, for the assets or any part thereof so distributed, to any person of whose debt or claim he shall not have had notice at the time of such distribution.

T. W. GARRETT,
Public Trustee.

Culwulla Chambers,
67 Castlereagh-street, Sydney,
15th June, 1923.

4870 16s.

In the Supreme Court of New South Wales.
PROBATE JURISDICTION.

In the matter of the estate of Robert Archibald Boyd, late of Blackheath, in the State of New South Wales, labourer, deceased.

PURSUANT to the Wills, Probate and Administration Act, 1898, and the Testator's Family Maintenance and Guardianship of Infants Act, 1916: Notice is hereby given that every creditor or other person having any debt or claim upon or affecting the estate of the abovenamed deceased, who died on or about the 21st day of December, 1922, and of whose estate letters of administration, with the will annexed, were, on the 1st day of June, 1923, granted by the Supreme Court of New South Wales to the Public Trustee, is hereby required to send particulars in writing of their debt or claim to the said Public Trustee on or before the 20th day of July, 1923, at the expiration of which time the said Public Trustee will proceed to distribute the assets of the said deceased amongst the persons entitled thereto, having regard to the debts or claims only of which he then has notice; and notice is hereby further given that the said Public Trustee will not be liable, for the assets or any part thereof so distributed, to any person of whose debt or claim he shall not have had notice at the time of such distribution.

T. W. GARRETT,
Public Trustee.

Culwulla Chambers,
67 Castlereagh street, Sydney,
15th June, 1923.

4874 16s.

In the Supreme Court of New South Wales.
PROBATE JURISDICTION.

In the matter of the estate of William Francis Stephenson, late of Bondi, in the State of New South Wales, retired farmer and grazier, deceased.

PURSUANT to the Wills, Probate and Administration Act, 1898, and the Testator's Family Maintenance and Guardianship of Infants Act, 1916: Notice is hereby given that every creditor or other person having any debt or clam upon or affecting the estate of the abovenamed deceased, who died on or about the 5th day of May, 1923, and probate of whose will was, on the 30th day of May, 1923, granted by the Supreme Court of New South Wales to the Public Trustee, is hereby required to send particulars in writing of their debt or claim to the said Public Trustee, on or before the 20th day of July, 1923, at the expiration of which time the said Public Trustee will proceed to distribute the assets of the said deceased amongst the persons entitled thereto, having regard to the debts or claims only of which he then has notice; and notice is hereby further given that the said Public Trustee will not be liable, for the assets or any part thereof so distributed, to any person of whose debt or claim he shall not have had notice at the time of such distribution.

T. W. GARRETT,
Public Trustee.

Culwulla Chambers,
67 Castlereagh-street, Sydney,
15th June, 1923.

4868 16s.

In the Supreme Court of New South Wales.
PROBATE JURISDICTION.

In the matter of the estate of Dang Yee Wing, or George King, late of Murrumburrah, in the State of New South Wales, skin-buyer, deceased, intestate.

PURSUANT to the Wills, Probate and Administration Act, 1898: Notice is hereby given that all creditors and other persons having any debt or claim upon or affecting the estate of Dang Yee Wing, or George King, the abovenamed deceased, who died on or about the 12th day of March, 1923, and administration of whose estate was, on the 17th day of May, 1923, granted by the Supreme Court of New South Wales to the Public Trustee, are hereby required to send particulars in writing of their claims to the said Public Trustee, on or before the 20th day of July, 1923, at the expiration of which time the said Public Trustee will proceed to distribute the assets of the said deceased amongst the persons entitled thereto, having regard to the debts or claims only of which he then has notice; and notice is hereby further given that the said Public Trustee will not be liable, for the assets or any part thereof so distributed, to any person of whose debt or claim he shall not have had notice at the time of such distribution.

T. W. GARRETT,
Public Trustee.

Culwulla Chambers,
67 Castlereagh-street, Sydney,
15th June, 1923.

4869 16s.

In the Supreme Court of New South Wales.
PROBATE JURISDICTION.

In the matter of the estate of Helena Bown, late of Turlinjah, via Moruya, in the State of New South Wales, married woman, deceased, intestate.

PURSUANT to the Wills, Probate and Administration Act, 1898: Notice is hereby given that all creditors and other persons having any debt or claim upon or affecting the estate of Helena Bown, the abovenamed deceased, who died on or about the 2nd day of March, 1923, and administration of whose estate was, on the 16th day of May, 1923, granted by the Supreme Court of New South Wales to the Public Trustee, are hereby required to send particulars in writing of their claims to the said Public Trustee on or before the 20th day of July, 1923, at the expiration of which time the said Public Trustee will proceed to distribute the assets of the said deceased amongst the persons entitled thereto, having regard to the debts or claims only of which he then has notice; and notice is hereby further given that the said Public Trustee will not be liable, for the assets or any part thereof so distributed, to any person of whose debt or claim he shall not have had notice at the time of such distribution.

T. W. GARRETT,
Public Trustee.

Culwulla Chambers,
67 Castlereagh-street, Sydney,
15th June, 1923.

4871 16s.

In the Supreme Court of New South Wales.

PROBATE JURISDICTION.

In the estate of Cleveland Aubrey Drewe, late of Redfern, in the State of New South Wales, railway official, deceased, intestate.

PURSUANT to the Wills, Probate and Administration Act, 1898, and the Testator's Family Maintenance and Guardianship of Infants Act, 1916: Notice is hereby given that every creditor or other person having any claim against the estate of the abovenamed deceased, who died on or about the 3rd day of January, 1923, and administration of whose estate was granted by the Supreme Court of New South Wales, on the 25th day of May, 1923, to Maud Edith Emily Drewe, a sister and one of the next of kin of the said deceased, are hereby required to send in particulars of their claims to the said Maud Edith Emily Drewe, in care of the undersigned proctors for the said administratrix, on or before the 19th day of July next, at the expiration of which time the said Maud Edith Emily Drewe will proceed to distribute the assets of the said deceased among the persons entitled thereto, having regard to the debts and claims only of which she shall then have had notice; and the said Maud Edith Emily Drewe will not be liable, for the assets so distributed, to any person of whose debt or claim she shall not have had notice at the time of such distribution.—Dated this 13th day of June, 1923.

STEPHEN, JAQUES AND STEPHEN,
12 and 14 O'Connell-street, Sydney.

4950 16s.

In the Supreme Court of New South Wales.

PROBATE JURISDICTION.

In the estate of Charles William Spilstead, late of 31 Botany-road, Botany, in the State of New South Wales, brickmaker, deceased, intestate.

PURSUANT to the Wills, Probate and Administration Act, 1898, and the Testator's Family Maintenance and Guardianship of Infants Act, 1916: Notice is hereby given that all creditors and other persons having any debt or claim, upon or affecting the estate of the abovenamed deceased, who died on or about the 16th day of January, 1923, and administration of whose estate was granted by the Supreme Court of New South Wales, in its Probate Jurisdiction, on the 28th day of May, 1923, to Spencer Spilstead, a brother and one of the next of kin of the said deceased are hereby required to send in particulars of their claims to the said Spencer Spilstead in care of the undersigned, on or before the 18th day of July next, at the expiration of which time the said Spencer Spilstead will proceed to distribute the assets of the said deceased among the persons entitled thereto, having regard to the debts and claims only of which he shall then have had notice; and the said Spencer Spilstead will not be liable, for the assets so distributed, to any person of whose debt or claim he shall not have had notice at the time of such distribution.—Dated this 13th day of June, 1923.

STEPHEN, JAQUES AND STEPHEN,
12 and 14 O'Connell-street, Sydney.

4926 16s.

In the Supreme Court of New South Wales.

PROBATE JURISDICTION.

In the will of Clarissa Edith Spencer, late of North Ryde (but formerly of Julia-street, Ashfield), in the State of New South Wales, married woman, deceased.

PURSUANT to the Wills, Probate and Administration Act, 1898, and the Testator's Family Maintenance and Guardianship of Infants Act, 1916: Notice is hereby given that every creditor or other person having any claim against the estate of the abovenamed deceased, who died on or about the 15th day of February, 1923, and probate of whose will was granted by the Supreme Court of New South Wales in its Probate Jurisdiction, on the 4th day of May, 1923 to William John Spencer, the sole executor named in the said will, are hereby required to send in particulars of their claims to the said executor, in care of the undersigned, on or before the 19th day of July next, at the expiration of which time the said executor will proceed to distribute the assets of the said deceased among the persons entitled thereto, having regard to the debts and claims only of which he shall then have had notice; and the said executor will not be liable, for the assets so distributed, to any person of whose debt or claim he shall not have had notice at the time of such distribution.—Dated this 13th day of June, 1923.

STEPHEN, JAQUES AND STEPHEN,
Proctors for the Executor,
12 and 14 O'Connell-street, Sydney.

4925 16s.

In the Supreme Court of New South Wales.

PROBATE JURISDICTION.

In the will of Charles Alfred Bros, late of Champion-road, Tennyson, near Sydney, in the State of New South Wales, clerk, deceased.

PURSUANT to the Wills, Probate and Administration Act, 1898, and the Testator's Family Maintenance and Guardianship of Infants Act, 1916: Notice is hereby given that all creditors and other persons having any claim or otherwise interested in the estate of the abovenamed deceased, who died at Tennyson, on the 11th day of April, 1923, and probate of whose will was, on the 18th day of May, 1923, granted by the Supreme Court of New South Wales, in its Probate Jurisdiction, to Margaret Ellen Bros, of Champion-road, Tennyson aforesaid, the sole executrix in the said will named, are hereby required to send in full particulars in writing of their claim or interest to the undersigned, the proctors for the executrix of the will of the said deceased before the 3rd day of August, 1923, after which date the said executrix will proceed to distribute the assets of the said deceased amongst the parties entitled thereto, having regard to the claims of which she shall then have notice; and the said executrix will not be liable, for the assets or any part thereof so distributed, to any person of whose claim she shall not have had notice at the time of such distribution.—Dated this 22nd day of June, 1923.

MORGAN J. O'NEILL AND LORTON,
Proctors for the Executrix,
Somerset House,
9 Martin-place, Sydney.

4924 16s.

In the Supreme Court of New South Wales.

PROBATE JURISDICTION.

In the estate of Alfred William Thomas, late of Darlinghurst, near Sydney, in the State of New South Wales, engineer, deceased, intestate.

PURSUANT to the Wills, Probate and Administration Act, 1898, and the Family Maintenance and Guardianship of Infants Act, 1916: Notice is hereby given that all creditors and other persons having any debt or claims upon or affecting the estate of the abovenamed deceased, who died on or about the 6th day of February, 1923, and letters of administration of whose estate were granted by the Supreme Court, in its Probate Jurisdiction, on the 27th day of April, 1923, to Beatrice Naomi Thomas, the widow of the said deceased, are hereby required to send in full particulars of their claims to the said administratrix, in care of the undersigned, proctors for the said administratrix, on or before the 6th day of August next, at the expiration of which time the said administratrix will proceed to distribute the assets of the said deceased amongst the persons entitled thereto, having regard to the debts and claims only of which she shall then have had notice; and the said administratrix will not be liable, for the assets so distributed, to any person of whose debt or claims she shall not have had notice at the time of such distribution.—Dated this 20th day of June, A.D., 1923.

ROBSON AND COWLISHAW,
Proctors for the Administratrix,
Wilga Chambers,
158 Phillip-street, Sydney.

4918 16s.

In the Supreme Court of New South Wales.

PROBATE JURISDICTION.

In the will of James Wilson, late of Rockhill, Wallerawang, in the State of New South Wales, farmer, deceased.

PURSUANT to the Wills, Probate and Administration Act, 1898, and the Testator's Family Maintenance and Guardianship of Infants Act, 1916: Notice is hereby given that every creditor or other person having any claim against the estate of James Wilson, the abovenamed deceased, who died on or about the 30th day of June, 1922, and probate of whose will was, on the 11th day of September, 1922, granted by the Supreme Court of New South Wales to William Wilson, the executor in the said will named, is hereby required to send particulars in writing of such claim to the said William Wilson, in care of the undersigned, Thompson and LeFevre, at their office, hereunder mentioned, on or before the 8th day of August, 1923, at the expiration of which time the said William Wilson will proceed to distribute the assets of the said deceased amongst the persons entitled thereto, having regard only to the claims of which he then has notice; and notice is hereby further given that the said William Wilson will not be liable, for the assets or any part thereof so distributed, to any person of whose claim he shall not have had notice at the time of such distribution.—Dated this 19th day of June, 1923.

THOMPSON AND LEFEVRE,
Proctors for Executor,
Main-street, Lithgow.

By A. H. HOLDSHIP AND HOLDSHIP,
160 Phillip-street, Sydney.

4907 16s.

In the Supreme Court of New South Wales.
PROBATE JURISDICTION.

In the will of Joseph Lervey, late of Wyong, in the State of New South Wales, labourer, deceased.

PURSUANT to the Wills, Probate and Administration Act, 1898, and pursuant to Testator's Family Maintenance and Guardianship of Infants Act, 1916: Notice is hereby given that all creditors and other persons having any claims or demands against or upon the estate of the abovenamed deceased, who died at Wyong, on the 12th day of March, 1923, are hereby required to send in full particulars of their claims and demands upon the said estate to William Arthur Chapman, of Wyong, merchant, the executor of the will of the said deceased (to whom probate was granted by the Supreme Court of New South Wales on 11th day of June, 1923) on or before the 6th day of August next, in default whereof the said William Arthur Chapman will, after the lastmentioned date, proceed to administer the estate and distribute the assets among the parties entitled thereto, having regard only to the claims and demands of which he shall then have notice; and the said William Arthur Chapman will not be liable, for the assets or any part thereof so distributed, to any person of whose claim he shall not have had notice at the time of such distribution.—Dated this 18th day of June, 1923.

WILLIAM ARTHUR CHAPMAN, Merchant,
Wyong.
NATHAN J. PAYNE, Proctor,
39 Hunter-street, Sydney.

4858 16s.

In the Supreme Court of New South Wales.
PROBATE JURISDICTION.

In the will of Percy Augustus Holmes, late of Edgecliff-road, Woollahra, near Sydney, in the State of New South Wales, real estate agent and valuator, deceased.

PURSUANT to the Wills, Probate and Administration Act, 1898: Notice is hereby given that every creditor or other person having any claim against the estate of Percy Augustus Holmes, the abovenamed deceased, who died at Waverley, near Sydney, on or about the 13th day of April, 1923, and probate of whose will was, on the 12th day of June, 1923, granted by the Supreme Court of New South Wales to James William Holmes, of Paddington, and Maud Ida Holmes, of Woollahra, in the said State, the executors in the said will named, is hereby required to send particulars in writing of such claim to the undersigned, Perkins, Stevenson & Co., at their offices hereunder mentioned, on or before the 3rd day of August, 1923, at the expiration of which time the said executors will proceed to distribute the assets of the said deceased amongst the persons entitled thereto, having regard only to the claims of which they then have notice; and notice is hereby further given that the said executors will not be liable, for the assets or any part thereof so distributed, to any person of whose claim they shall not have had notice at the time of such distribution.—Dated this 21st day of June, 1923.

PERKINS, STEVENSON & Co.,
Proctors for the Executors,
122 Pitt-street, Sydney.

4912 16s.

In the Supreme Court of New South Wales.
PROBATE JURISDICTION.

In the will of William John Reilly, late of Mullumbimby, in the State of New South Wales, retired farmer, deceased.

PURSUANT to the Wills, Probate and Administration Act, 1898, and the Testator's Family Maintenance and Guardianship of Infants Act, 1916: Notice is hereby given that every creditor or other person having any claim against the estate of William John Reilly, the abovenamed deceased, who died on or about the 6th day of February, 1923, and probate of whose will was, on the 28th day of March, 1923, granted by the Supreme Court of New South Wales to Bertha Augusta Reilly and Joseph Amos Reilly, the executrix and executor in the said will named, is hereby required to send particulars in writing of such claim to the said Bertha Augusta Reilly and Joseph Amos Reilly, in care of the undersigned, at their office hereunder mentioned, on or before the 31st day of July, 1923, at the expiration of which time the said Bertha Augusta Reilly and Joseph Amos Reilly will proceed to distribute the assets of the said deceased amongst the persons entitled thereto, having regard only to the claims of which they then have notice; and notice is hereby further given that the said Bertha Augusta Reilly and Joseph Amos Reilly will not be liable, for the assets or any part thereof so distributed, to any person of whose claim they shall not have had notice at the time of such distribution.—Dated this 14th day of June, A.D. 1923.

HUNGERFORD AND LAMAN,
Proctors for the said Bertha Augusta Reilly and Joseph Amos Reilly,
Mullumbimby.
By their Agents,—
DALRYMPLE AND BLAIN,
33-39 Hunter-street, Sydney.

4885 16s.

In the Supreme Court of New South Wales.
PROBATE JURISDICTION.

In the will of Adelaide Anne Mackay, late of Redleaf, Double Bay, near Sydney, in the State of New South Wales, deceased, the wife of William Hooke Mackay, of the same place, grazier.

NOTICE is hereby given that all creditors and other persons having any debt or claim upon or affecting the estate of Adelaide Anne Mackay, the abovenamed deceased, who died on or about the 3rd day of September, 1922, and probate of whose will was granted by the Supreme Court of New South Wales, in its Probate Jurisdiction, on the 5th day of March, 1923, to the Union Trustee Company of Australia Limited and her sons William Hooke Mackay, junior, and John Julian Augustus Mackay, the executors named in the said will, are hereby required to send particulars of their claims to the said executors at the undermentioned address, or to the undersigned, James Ambrose Thompson, proctor, on or before the 4th day of August next, at the expiration of which time the said executors will proceed to distribute the assets of the said deceased among the persons entitled thereto, having regard to the debts and claims only of which they shall then have had notice; and the said executors will not be liable, for the assets so distributed, to any person of whose debt or claim they shall not have had notice at the time of such distribution.—Dated this 20th day of June, 1923.

J. A. THOMPSON,
Proctor for the said Executors,
89 Pitt-street, Sydney.

4906 16s.

In the Supreme Court of New South Wales.
PROBATE JURISDICTION.

In the will of William Henry Brooke, late of Cremorne, near Sydney, in the State of New South Wales, warehouseman, deceased.

PURSUANT to the Wills, Probate and Administration Act, 1898, and pursuant to Testator's Family Maintenance and Guardianship of Infants Act, 1916: Notice is hereby given that all creditors and other persons having any claims or demands against or upon the estate of the abovenamed deceased, who died at Parramatta, on 23rd April, 1923, are hereby required to send in full particulars of their claims and demands upon the said estate to the Perpetual Trustee Company Limited, 33-39 Hunter-street, Sydney, and Mrs. Blanche Brooke, the executor and executrix respectively of the will of the said deceased, to whom probate was granted by the Supreme Court of New South Wales, on 13th June, 1923, on or before the 3rd day of August next, in default whereof the said Perpetual Trustee Company Limited, and Mrs. Blanche Brooke will, after the last-mentioned date, proceed to administer the estate and distribute the assets among the parties entitled thereto, having regard only to the claims and demands of which they shall then have notice; and the said Company and Mrs. Blanche Brooke will not be liable, for the assets or any part thereof so distributed, to any person of whose claim they shall not have had notice at the time of such distribution.—Dated this 15th day of June, 1923.

For Perpetual Trustee Company Limited,
R. COPLAND LETHBRIDGE,
Manager
H. S. BLAND, Proctor,
Equitable Building,
350 George-street, Sydney.

4921 16s.

In the will of Joseph James Trappold, late of Albury, in the State of New South Wales, undertaker, deceased.

PURSUANT to the Wills, Probate and Administration Act, 1898: Notice is hereby given that every creditor or other person having any claim against the estate of the abovenamed, Joseph James Trappold, who died on or about the 1st day of April, 1923, and probate of whose will was, on the 28th day of May, 1923, granted by the Supreme Court of New South Wales to the Union Trustee Company of Australia Limited, of No. 15 O'Connell-street, Sydney (hereafter called the executor),

the sole executor in the said will named, is hereby required to send particulars in writing of such claim to the executor, in care of the undersigned, at their office hereunder mentioned, on or before the 21st day of July, 1923, at the expiration of which time the said executor will proceed to distribute the assets of the said deceased amongst the persons entitled thereto, having regard only to the claims of which it then has notice; and the said executor will not be liable, for the assets or any part thereof so distributed, to any person of whose claim it shall not have had notice at the time of such distribution.—Dated this 12th day of June, 1923.

EMERSON AND TIETYENS,
Dean-street, Albury,
Proctors for the said The Union Trustee Company of Australia Limited, 15 O'Connell-street, Sydney.
By CECIL A. COGHLAN AND CO.,
9-11 Castlereagh-street, Sydney.

4855 16s.

In the Supreme Court of New South Wales,
PROBATE JURISDICTION.

In the matter of the estate of Gilbert John Byrne, late of Mendooran, in the State of New South Wales, farmer, deceased.

PURSUANT to the Wills, Probate and Administration Act, 1898, and the Testator's Family Maintenance and Guardianship of Infants Act, 1916: Notice is hereby given that every creditor or other person having any debt or claim upon or affecting the estate of the abovenamed deceased, who died on or about the 10th day of March, 1923, and administration, with the will annexed, was, on the 1st day of June, 1923, granted by the Supreme Court of New South Wales to the Public Trustee, is hereby required to send particulars in writing of their debt or claim to the said Public Trustee on or before the 20th day of July, 1923, at the expiration of which time the said Public Trustee will proceed to distribute the assets of the said deceased amongst the persons entitled thereto, having regard to the debts or claims only of which he then has notice; and notice is hereby further given that the said Public Trustee will not be liable, for the assets or any part thereof so distributed, to any person of whose debt or claim he shall not have had notice at the time of such distribution.

T. W. GARRETT,
Public Trustee.
Culwulla Chambers,
67 Castlereagh-street, Sydney,
15th June, 1923.

4867 16s.

[Notice under Section 11 of the Bankruptcy Act, 1898.]

In the Supreme Court of New South Wales. (23,461)

IN BANKRUPTCY.

Re William Woodward, junior, of Coolongolook, and formerly of Bungwahl and Bullah Delah, labourer.

NOTICE is hereby given that a Sequestration Order has this day been made against the abovenamed bankrupt, on the petition of the debtor, and Mr. C. F. W. Lloyd appointed to be the Official Assignee—Dated at Sydney, this 14th day of June, 1923.

N. C. LOCKHART,
Registrar in Bankruptcy.

4928 5s.

[Notice under Section 11 of the Bankruptcy Act, 1898.]

In the Supreme Court of New South Wales. (23,464)

IN BANKRUPTCY.

Re Albert Downes, of Narrabeen, baker.

NOTICE is hereby given that a Sequestration Order has this day been made against the abovenamed bankrupt, on the petition of the debtor, and Mr. C. F. W. Lloyd appointed to be the Official Assignee.—Dated at Sydney, this 16th day of June, 1923.

N. C. LOCKHART,
Registrar in Bankruptcy.

4929 5s.

[Notice under Section 11 of the Bankruptcy Act, 1898.]

In the Supreme Court of New South Wales. (23,466)

IN BANKRUPTCY.

Re Hugh Francis Armand Buckle, of Uranquinty, butcher.

NOTICE is hereby given that a Sequestration Order has this day been made against the abovenamed bankrupt, on the petition of the debtor, and Mr. W. H. Palmer appointed to be the Official Assignee.—Dated at Sydney, this 18th day of June, 1923.

N. C. LOCKHART,
Registrar in Bankruptcy.

4930 5s.

[Notice under Section 11 of the Bankruptcy Act, 1898.]

In the Supreme Court of New South Wales. (23,467)

IN BANKRUPTCY.

Re Clarence Henry Bushnell, of 28 Calvert-street, Marrickville, engineer.

NOTICE is hereby given that a Sequestration Order has this day been made against the abovenamed bankrupt, on the petition of the debtor, and Mr. C. F. W. Lloyd appointed to be the Official Assignee.—Dated at Sydney, this 18th day of June, 1923.

N. C. LOCKHART,
Registrar in Bankruptcy.

4931 5s

[Notice under Section 11 of the Bankruptcy Act, 1898.]

In the Supreme Court of New South Wales. (23,470)

IN BANKRUPTCY.

Re Henry Miller, of Le Captaine, Winkurra-street, Kensington, horse-trainer.

NOTICE is hereby given that a Sequestration Order has this day been made against the abovenamed bankrupt, on the petition of the debtor, and Mr. C. F. W. Lloyd appointed to be the Official Assignee.—Dated at Sydney, this 20th day of June, 1923.

N. C. LOCKHART,
Registrar in Bankruptcy.

4932 5s.

[Notice under Section 11 of the Bankruptcy Act, 1898.]

In the Supreme Court of New South Wales. (23,471)

IN BANKRUPTCY.

Re James Brown Boyd, of 72 Veda-street, Hamilton, moulder.

NOTICE is hereby given that a Sequestration Order has this day been made against the abovenamed bankrupt, on the petition of the debtor, and Mr. W. H. Palmer appointed to be the Official Assignee.—Dated at Sydney, this 20th day of June, 1923.

N. C. LOCKHART,
Registrar in Bankruptcy.

4933 5s.

[Notice under Section 11 of the Bankruptcy Act, 1898.]

In the Supreme Court of New South Wales. (23,447)

IN BANKRUPTCY.

Re H. R. Smith (male), of Isla, Trafalgar-parade, Concord.

NOTICE is hereby given that a Sequestration Order has this day been made against the abovenamed bankrupt, on the petition of Tabrett's Limited (in liquidation), and Mr. C. F. W. Lloyd appointed to be the Official Assignee.—Dated at Sydney, this 18th day of June, 1923.

N. C. LOCKHART,
Registrar in Bankruptcy.

4934 5s.

[Notice under Section 11 of the Bankruptcy Act, 1898.]

In the Supreme Court of New South Wales. (23,472)

IN BANKRUPTCY.

Re Edward George Archer, of 56 Arthur-street, Mayfield, labourer.

NOTICE is hereby given that a Sequestration Order has this day been made against the abovenamed bankrupt, on the petition of the debtor, and Mr. C. F. W. Lloyd appointed to be the Official Assignee.—Dated at Sydney, this 20th day of June, 1923.

N. C. LOCKHART,
Registrar in Bankruptcy.

4935 5s.

[Notice under Section 11 of the Bankruptcy Act, 1898.]

In the Supreme Court of New South Wales. (23,360)

IN BANKRUPTCY.

Re R. Louden (male), of Australian Hotel, Condobolin.

NOTICE is hereby given that a Sequestration Order has this day been made against the abovenamed bankrupt, on the petition of J. Watson & Co. Ltd., Dalgety & Co. Ltd., Cooper, Nathan & Co. and J. Buchanan & Co. Ltd., and Mr. C. F. W. Lloyd appointed to be the Official Assignee.—Dated at Sydney, this 19th day of June, 1923.

N. C. LOCKHART,
Registrar in Bankruptcy.

4936 5s.

[Notice under Section 11 of the Bankruptcy Act, 1898.]

In the Supreme Court of New South Wales. (23,412)

IN BANKRUPTCY.

Re Delph Singh, of George-street, Sydney.

NOTICE is hereby given that a Sequestration Order has this day been made against the abovenamed bankrupt, on the petition of Albert Arthur Fitzsimmons, and Mr. W. H. Palmer appointed to be the Official Assignee.—Dated at Sydney, this 19th day of June, 1923.

N. C. LOCKHART,
Registrar in Bankruptcy.

4937 5s.

[Notice under Section 11 of the Bankruptcy Act, 1898.]

In the Supreme Court of New South Wales. (23,438)

IN BANKRUPTCY.

Re Hugh Young, of 6 Rocklands-road, Wollstonecraft.

NOTICE is hereby given that a Sequestration Order has this day been made against the abovenamed bankrupt, on the petition of The Commercial Bank of Australasia Ltd., and Mr. W. H. Palmer appointed to be the Official Assignee.—Dated at Sydney, this 15th day of June, 1923.

N. C. LOCKHART,
Registrar in Bankruptcy.

4938 5s.

[Notice under Section 11 of the Bankruptcy Act, 1898.]

In the Supreme Court of New South Wales. (23,444)

IN BANKRUPTCY.

Re George Leonard Brown, of The Appin road, Campbelltown, grazier.

NOTICE is hereby given that a Sequestration Order has this day been made against the abovenamed bankrupt, on the petition of John James Burke, and Mr. W. H. Palmer appointed to be the Official Assignee.—Dated at Sydney, this 18th day of June, 1923.

N. C. LOCKHART,
Registrar in Bankruptcy.

4939 5s.

In the Supreme Court of New South Wales.

IN BANKRUPTCY.

NOTICE is hereby given that the Single Meeting of creditors in the following matter will be held at the Court, Supreme Court Building, Elizabeth-street, Sydney, on the 3rd day of July, 1923, at 10 a.m., or as soon after as the course of business will permit. To entitle a creditor to vote thereat his proof must be lodged with the Registrar in Bankruptcy not later than the 2nd day of July, 1923:—

Re John Mansfield (No. 23,390), of 110 O'Connor-street, Haberfield, and carried on business at 113 Enmore-road, Enmore, music teacher.

N. C. LOCKHART,
Registrar in Bankruptcy.

Official Assignee—Charles Fairfax Waterloo Lloyd.

4940 7s.

In the Supreme Court of New South Wales. (23,427)

IN BANKRUPTCY.

Re George Watson, of 162 Campbell-street, Sydney, and carried on business at Rockdale, as a builder.

NOTICE is hereby given that the First Meeting of creditors in the above matter will be held at the office of the Official Assignee, 182 Phillip-street, Sydney, on the 12th day of July, 1923, at noon, or as soon after as the course of business will permit. To entitle a creditor to vote thereat his proof must be lodged with the Registrar in Bankruptcy, Elizabeth-street, Sydney, not later than the 10th day of July, 1923.

N. C. LOCKHART,
Registrar in Bankruptcy.

Official Assignee—Charles Fairfax Waterloo Lloyd.

4941 7s.

In the Supreme Court of New South Wales. (23,436)

IN BANKRUPTCY.

Re Francis Mitchell Wakefield, of Orange, and formerly of Parkes, labourer.

NOTICE is hereby given that the Single Meeting of creditors in the above matter will be held at the Court-house, Orange, before the District Registrar in Bankruptcy, on the 9th day of July, 1923, at 10 a.m., or as soon after as the course of business will permit. To entitle a creditor to vote thereat, his proof must be lodged with the Registrar in Bankruptcy, Elizabeth-street, Sydney, not later than the 4th day of July, 1923.

N. C. LOCKHART,
Registrar in Bankruptcy.

Official Assignee—Charles Fairfax Waterloo Lloyd.

4942 7s.

In the Supreme Court of New South Wales. (23,442

IN BANKRUPTCY.

Re Edgar Joseph Henry Groves, of Maybe-street Bombala, grazier and butcher.

NOTICE is hereby given that the Single Meeting of creditors in the above matter will be held at the Court-house, Bombala, before the District Registrar in Bankruptcy, on the 3rd day of July, 1923, at 2 p.m., or as soon after as the course of business will permit. To entitle a creditor to vote thereat, his proof must be lodged with the Registrar in Bankruptcy, Elizabeth-street, Sydney, not later than the 29th day of June, 1923.

N. C. LOCKHART,
Registrar in Bankruptcy.

Official Assignee—Charles Fairfax Waterloo Lloyd.

4943 7s.

In the Supreme Court of New South Wales. (23,450)

IN BANKRUPTCY.

Re George Bathurst Anderson, of Copeland, Gordon-avenue, Hamilton, motor-driver.

NOTICE is hereby given that the Single Meeting of creditors in the above matter will be held at the Court-house, Newcastle, before the District Registrar in Bankruptcy, on the 5th day of July, 1923, at 10 a.m., or as soon after as the course of business will permit. To entitle a creditor to vote thereat his proof must be lodged with the Registrar in Bankruptcy, Elizabeth-street, Sydney, not later than the 2nd day of July, 1923.

N. C LOCKHART,
Registrar in Bankruptcy.

Official Assignee—Charles Fairfax Waterloo Lloyd.

4944 7s.

In the Supreme Court of New South Wales. (23,453)

IN BANKRUPTCY.

Re George Wallace White, of Werris Creek, carpenter, and formerly of Bingara.

NOTICE is hereby given that the Single Meeting of creditors in the above matter will be held at the Court-house, Bingara, before the District Registrar in Bankruptcy, on the 8th day of August, 1923, at 9.30 a.m., or as soon after as the course of business will permit. To entitle a creditor to vote thereat his proof must be lodged with the Registrar in Bankruptcy Elizabeth-street, Sydney, not later than the 1st day of August, 1923.

N. C. LOCKHART,
Registrar in Bankruptcy.

Official Assignee—Charles Fairfax Waterloo Lloyd.

4945 7s.

In the Supreme Court of New South Wales. (23,466)

IN BANKRUPTCY.

Re Hugh Francis Armand Buckle, of Uranquinty, butcher.

NOTICE is hereby given that the Single Meeting of creditors in the above matter will be held at the Court-house, Wagga Wagga, before the District Registrar in Bankruptcy, on the 9th day of July, 1923, at 10 a.m., or as soon after as the course of business will permit. To entitle a creditor to vote thereat, his proof must be lodged with the Registrar in Bankruptcy, Elizabeth-street, Sydney, not later than the 3rd day of July, 1923.

N. C. LOCKHART,
Registrar in Bankruptcy.

Official Assignee—William Harrington Palmer.

4946 7s.

In the Supreme Court of New South Wales. (23,336)

IN BANKRUPTCY.

Re John Golding, of Hoxton Park, near Liverpool, farmer.

NOTICE is hereby given that the Single Meeting of creditors in the above matter will be held at the Court-house, Liverpool, before the District Registrar in Bankruptcy, on the 5th day of July, 1923, at 10 a.m., or as soon after as the course of business will permit. To entitle a creditor to vote thereat, his proof must be lodged with the Registrar in Bankruptcy, Elizabeth-street, Sydney, not later than the 2nd day of July, 1923.

N. C. LOCKHART,
Registrar in Bankruptcy.

Official Assignee—William Harrington Palmer.

4947 7s

In the Supreme Court of New South Wales. (23,400)

IN BANKRUPTCY.

Re Claude Henry Bryant, of Bulga, near Singleton, farmer.

NOTICE is hereby given that the Single Meeting of creditors in the above matter will be held at the Court-house, Singleton, before the District Registrar in Bankruptcy, on the 13th day of July, 1923, at 9·30 a.m. or as soon after as the course of business will permit. To entitle a creditor to vote thereat, his proof must be lodged with the Registrar in Bankruptcy, Elizabeth-street, Sydney, not later than the 9th day of July, 1923.

N. C. LOCKHART,
Registrar in Bankruptcy.

Official Assignee—CHARLES FAIRFAX WATERLOO LLOYD.

4948 7s.

In the Supreme Court of New South Wales.

IN BANKRUPTCY.

NOTICE is hereby given that the Single Meeting of creditors in the following matters will be held at the Court, Supreme Court Building, Elizabeth-street, Sydney, on the 4th day of July, 1923, at 10 a.m., or as soon after as the course of business will permit. To entitle a creditor to vote thereat, his proof must be lodged with the Registrar in Bankruptcy not later than the 2nd day of July, 1923 :—

Re Sidney Moir Sisley (No. 23,439), of Rammah Flats, Kirribilli Point, near Sydney, insurance inspector.

Re Harry Arthur and George Booth (No 23,408), trading as Arthur and Booth, of Auburn, pastrycooks.

N. C. LOCKHART,
Registrar in Bankruptcy.

Official Assignee—WILLIAM HARRINGTON PALMER.

4949 14s.

In the Supreme Court of New South Wales.

IN BANKRUPTCY.

NOTICE TO CREDITORS.

ACCOUNTS with plans of distribution in the undermentioned estates, showing dividends as specified, are now filed in the Office of the Registrar in Bankruptcy, Supreme Court Building, Elizabeth-street, Sydney, for the inspection of persons interested; and notice is hereby given that such accounts and plans will be submitted to the Court for confirmation on Monday, the 9th July, 1923, if not previously objected to :—

Albert Horatio Jones, of Union Bank Chambers, Pitt-street, Sydney, solicitor (No. 19,953), a fourth account and third plan of distribution, showing payment of the balance due on one Crown claim and an equalising dividend of three shillings and eleven pence one farthing in the £ on one preferential claim.

John Miller, Daisy Wheatly Retallack, and Edgar Patterson, trading as "Miller, Retallack & Co.," and in the separate estate of John Miller, of King's Cross Hotel, William-street, Sydney (No. 21,251), a third account and second plan of distribution, showing payment of a dividend of three shillings and five pence three-eighths of a penny in the £ on all proved claims and a balance of £5 11s. carried forward to the credit of the estate.

Albert Edward Nash, of Daily Telegraph Building, Castlereagh-street, Sydney (No. 21,294), a third account and second plan of distribution, showing payment of a dividend of one shilling seven-eighths of a penny in the £ on three Crown claims.

William Alexander Cameron, of Harden, farmer (No. 21,295), a second account and plan of distribution, showing payment of a dividend of ten shillings and seven pence in the £ on one Crown claim.

William Henry Ashdown and Andrew Jennings, trading as "Ashdown and Jennings," and in the separate estate of William Henry Ashdown, of Narromine, butcher (No. 21,807), a third account and plan of distribution, showing payment of a dividend of thirteen-sixteenths of a penny in the £ on all proved concurrent claims.

Thomas Walter Barnes, of Murrumburrah, commission agent (No. 22,452), a third account and second plan of distribution, showing payment of a dividend of four pence one half-penny in the £ on all proved concurrent claims.

Joseph Albert Pollock, of near Bangalow, farmer (No. 23,091), a second account and first plan of distribution, showing payment of a dividend of two shillings and two pence three farthings in the £ on all proved concurrent claims.

Robert James Ritchie, of 752 George-street, Sydney, manufacturer (No. 23,207), a second account and plan of distribution, showing payment of a dividend of twenty shillings in the £ on one Crown claim, an equalising dividend of two shillings in the £ on two concurrent claims proved since the filing of the last account, a dividend of one shilling and sixpence in the £ on all proved concurrent claims, and a balance of £48 15s. carried forward to the credit of the estate.

Also, accounts current only in the undermentioned estates :—

No. 23,227. John Henry Gatey, of Gordon-road, Chatswood.

No. 23,270. Cecil James and Samuel Thomas Miller, trading as "Miller's Motor Body Works," at 107 Crown-street, Sydney.

No. 23,286. Edgar Charles Russell, of Will's-road, Cronulla, painter.

No. 23,288. Alexander Donald Kieselbach, of North Tamworth, baker.

No. 23,296. Edward Dwyer, of Bargo, butcher.

WILLIAM HARRINGTON PALMER,
Official Assignee.

47 Elizabeth-street, Sydney,
21st June, 1923.

4919 £1 13s.

In the Supreme Court of New South Wales.

IN BANKRUPTCY.

NOTICE TO CREDITORS.

ACCOUNTS and plans of distribution in the undermentioned estates, showing dividends as specified hereunder, are now filed in the office of the Registrar in Bankruptcy, Supreme Court Building, Elizabeth-street, Sydney, for the inspection of persons interested; and notice is hereby given that such accounts and plans will be submitted to the Court for confirmation on Monday, 9th July, 1923, at 10 a.m., if not previously objected to :—

James Gwynne Williams, of 2 Stuart-street, Manly, and carried on business at 2 O'Connell-street, Sydney, as James W. Williams, paper merchant and importer (No. 22,989), a first account and plan of distribution showing payment of one Crown claim in full (£1 13s. 5d.), and a dividend of ten shillings and sixpence in the £ on one proved preferential claim for rent only.

John Napier Buckley and James Patrick Driscoll, of 13 Lackey-street, Summer Hill, hairdressers and tobacconists (Nos. 23,330 and 23,343 Consolidated), a first account and plan of distribution, showing payment of two preferential claims (£52 16s. 6d.), and a dividend of four pence and seven-eighths of a penny in the £ on all proved concurrent claims.

William Francis Howlin, trading as The Howlin Manufacturing Co., of 75 Booth-street, Annandale, (No. 23,332), a first account and plan of distribution, showing payment in full of three preferential claims (£96 8s. 10d.), a first dividend of four shillings in the £ on all proved concurrent claims, and a balance of £21 8s. 3d. carried forward to the credit of the estate.

Accounts current only in the following estates :—

No. 23,182. Allan Howard Robinson, of 62 Darlinghurst-road, Darlinghurst, late of 105 Prospect-street, Summer Hill, and Rose Bay, contractor and engineer.

No. 23,249. Robert Alexander Smith, trading as Sydney Tyre Repairing Co., of 127 Victoria-street, Darlinghurst, and carried on business at 112 Castlereagh-street, Sydney, tyre repairer.

No. 23,287. Arthur Henry Tulk, of Kurrajong-avenue, Leeton, cycle agent.

No. 23,302. Henry Spiegel, of Clare Mont, Gardyne-street, Waverley, cutter.

No. 23,307. Soo Gangtong, trading as Gangton Bros., of Peck's-lane, Alexandria, and carried on business at 259 Castlereagh-street, and 78 George-street West, Sydney, furniture retailer.

No. 23,317. George Philip, of The Gables, The Avenue, Freshwater, builder and contractor.

No. 23,330. John Napier Buckley, of Summer Hill (separate estate).

No. 23,343. James Patrick Driscoll, of Summer Hill (separate estate).

C. F. W. LLOYD,
Official Assignee.

182 Phillip-street, Sydney,
21st June, 1923.

4914 £1 5s.

In the Supreme Court of New South Wales.
IN EQUITY.
No. 492 of 1923.

In the matter of the Companies Act, 1899, and in the matter of Champion Electrics Limited.

BY direction of the Master in Equity the creditors of the abovenamed Company are required, on or before Tuesday, the 10th day of July, one thousand nine hundred and twenty-three, to prove their debts or claims by filing affidavits verifying same at the office of the Master in Equity, Supreme Court Building, Elizabeth-street, Sydney, or in default thereof they will be excluded from the benefit of any distribution made before such debts or claims are proved. Forms of proof of debt may be obtained from the undersigned.

WILLIAM HARRINGTON PALMER,
Official Liquidator.

47 Elizabeth-street, Sydney,
21st June, 1923.
4920 9s.

In the Supreme Court of New South Wales.
IN EQUITY.
No. 529 of 1923.

In the matter of The Companies Act, 1899, and in the matter of Broomfields Limited and Reduced.

NOTICE is hereby given that the Order of the Supreme Court of New South Wales, in its Equitable Jurisdiction, dated the fifteenth day of May, one thousand nine hundred and twenty-three, confirming the reduction of the capital of the abovenamed Company from two hundred and fifty thousand pounds (£250,000), divided into two hundred and fifty thousand (250,000) shares of one pound each to one hundred and eighty-seven thousand five hundred pounds (£187,500), divided into two hundred and fifty thousand (250,000) shares of fifteen shillings each, and the Minute approved by the Court, showing, with respect to the capital of the Company as altered, the several particulars required by the above statute, was registered by the Registrar of Joint Stock Companies on the thirteenth day of June, one thousand nine hundred and twenty-three.

MINTER, SIMPSON & Co.,
Solicitors for the abovenamed Company.
4846 9s.

In the District Court of the Southern and Hunter District, holden at Maitland.
No. of Plaint, 11 of 1923.
No. of Writ, 5 of 1923.
Between John Steinhour, plaintiff, and George Grey, defendant.

ON the 23rd day of July, 1923, at 12 o'clock, noon, unless the writ of fieri facias issued herein is previously satisfied, the Registrar will sell by public auction at the Court-house, East Maitland, all the right, title, and interest (if any) of the abovenamed defendant of, in, and to,—

All that piece or parcel of land containing 501 acres, county of Gloucester, parish of Nerong, being A.C.P. 11-52, taken up by G. H. Steinhour, 12th December, 1911.

Terms, Cash.

H. SKILTON,
Registrar of the District Court,
East Maitland.
4853 10s.

LOST from Enfield, 6th June,—One black gelding, 13 hands, 5 years, white star on forehead, branded DB near shoulder.

M. DAVIS,
81 Garden-street,
Alexandria.
4845 4s.

LOST from Hurstville, 10th June,—One bay gelding, 14·2 hands, two white hind feet, (like shield) near shoulder, number on ribs; one brown gelding, white star on forehead, white hind heel, branded S G near shoulder.

F. D'ARAN,
Moor-street,
Hurstville.
4901 5s.

LOST from Ashfield, 19th June,—One bright-bay mare, age 7 years, 14·2 hands, one white hind fetlock, branded 68 on neck, BO near shoulder, old scars on back near saddle.

H. W. LOCKWOOD,
25 Hardy-street,
Canterbury.
4913 4s.

LOST from Vaucluse, 10th June,—One dark-brown or black pony mare, aged, branded VL near shoulder, scars on knees.

G. CARRETT,
George-street,
Canterbury.
4917 4s.

Impoundings.

**** Poundkeepers are reminded that Advertisements of Impounded Stock are charged for at the rate of* One Shilling for each Animal described; *and no such Advertisement will be inserted in the Gazette unless accompanied by a remittance sufficient to cover the cost of insertion.*

AUBURN.—Impounded at Auburn, on the 7th June, 1923, from Marion-street, Auburn, by impounding officer E. H. Styles; sum due at date of notice, £3 9s.:—

Dark-brown mare, branded like ℛ), off hind foot white, aged, 12 hands.

If not released, will be sold at this Pound at noon on the 28th June, 1923.

4836—1s. S. CROUCH, Poundkeeper.

BEGA.—Impounded at Bega on the 9th June, 1923, from Tarraganda, by W. Wren; sum due at date of notice, 12s.:—

Spotted steer, like AP off rump, 12 months.

If not released, will be sold according to Impounding Act.

4837—1s. J. SIRL, Poundkeeper.

BEN LOMOND.—Impounded at Ben Lomond, on the 9th June, 1923, from Mt. Pleasant, Ben Lomond, by Geo. Seeney; sum due at date of notice set after each animal:—

Baldy heifer, like LY off rump, ears split, 18 months; 13s. 6d.

Baldy steer, like R over ⊢ near rump, two splits near ear, 18 months; 13s. 6d.

Baldy bullock, like —— over ⌒ near rump, lump off jaw, 6 years; 13s. 6d.

Brown mare, like D near shoulder, bald face, aged, 15 hands; 14s. 6d.

If not released, will be sold at this Pound at noon on the 28th June, 1923.

4836—4s. J. POLLOCK, Poundkeeper.

CAMPBELLTOWN.—Impounded at Campbelltown, on the 14th June, 1923, from Allman-street, by inspector of nuisances:—

Black pony gelding, like C near shoulder, white hairs about head, shod, aged, about 13 hands.

If not released, will be sold at this Pound at noon on the 5th July, 1923.

4903—1s. E. WEBB, Poundkeeper.

DAYSDALE.—Impounded at Daysdale, on the 12th June, 1923, from Avondale, by T. J. Quinn:—

Bay mare, like DSO near shoulder, hind feet white, star, aged.

Bay filly foal, no brands visible.

Black pony horse, MF near shoulder, harness-marked, aged.

If not released, will be sold at this Pound at noon on the 28th June, 1923.

4843—3s. R. ARMOUR, Poundkeeper.

GRIFFITH.—Impounded at Griffith, on the 15th June, 1923, from roads, by W.C. and I.C. impounding officer; sum due at date of notice, 9s. 6d. each:—

Yellow and white heifer, like ⊤ over WW near thigh, 9 months.

Yellow and white steer, same brands and age.

Yellow heifer, like S over M near thigh, about 7 or 8 months.

Red-roan heifer, unbranded, about 3 or 4 months.

If not released, will be sold at this Pound at noon on the 5th July, 1923.

4904—4s. L. BRYSON, Poundkeeper.

HORNSBY.—Impounded at Hornsby, on the 8th June, 1923, from Beecroft, by impounding officer :—
Brown gelding, no brands visible, white feet, white face, 6 years, 15½ hands.
Bay gelding, near fore and hind feet white, snip, aged, 16 hands.
If not released, will be sold according to Impounding Act.
4859—2s. J. McINTYRE, Poundkeeper.

KIAMA.—Impounded at Kiama, on the 13th June, 1923, from North Kiama, by W. Boles; sum due at date of notice, 3s. 6d. :—
Bay mare, no brands visible, aged.
If not released, will be sold at this Pound at noon on the 28th June, 1923.
4900—1s. A. KEMP, Poundkeeper.

LEETON.—Impounded at Leeton, on the 9th June, 1923, from roads, by W.C. and I.C. ranger; sum due at date of notice, £1 13s. 6d. :—
Draught chestnut gelding, like 1 O C near shoulder, ⊔ over I C off shoulder, 9 7 3 near neck, blaze, aged.
If not released, will be sold at this Pound at noon on the 28th June, 1923.
4864—1s. W. BOYLE, Poundkeeper.

NARRANDERA.—Impounded at Narrandera, on the 11th June, 1923, from Gobaggala, Narrandera, by F. Hopwood :—
Whitish heifer, no brands visible, red neck, 12 months.
Red bull, no brands visible, white belly, 12 months.
If not released, will be sold at this Pound at noon on the 28th June, 1923.
4839—2s. G. MOLONEY, Poundkeeper.

NORTH SYDNEY.—Impounded at North Sydney, on the 19th June, 1923, from McPherson-street, by impounding officer; sum due at date of notice, £1 :—
Bay horse, E T over I near shoulder, shod, aged, 16 hands.
If not released, will be sold at this Pound at noon on the 28th June, 1923.
4927—1s. G. SHERWIN, Poundkeeper.

RAYMOND TERRACE.—Impounded at Raymond Terrace, on the 10th June, 1923, from Raymond Terrace, by W. E. Keegan; sum due at date of notice, £3 :—
Six heifer calves, branded Ꝺ ∃ over ∼, top off, near ear.
If not released, will be sold at this Pound at noon on the 28th June, 1923.
4835—1s. A. OSBORN, Poundkeeper.

TOCUMWAL.—Impounded at Tocumwal, on the 31st May, 1923, from Thistle Bend by P. Dunne :—
Brindle and white cow, piece out back off ear.
If not released, will be sold at this Pound at noon on the 28th June, 1923.
4844—1s. F. BEASLEY, Poundkeeper.

WELLINGTON.—Impounded at Wellington on the 3rd June, 1923, from Parkes-street, by G. H. Johnson; sum due at date of notice, £1 8s. 6d. :—
Red roan and white bull calf, like faint brand near rump, full ears, about 11 months.
If not released, will be sold at this Pound at noon on the 28th June, 1923.
4840—1s. J. CLEMENTS, Poundkeeper.

CONTENTS.

	PAGE
Proclamations	2769
Local Government Act, 1919—Notices under	2770, 2806
Appointments, &c.	2776
Government Notices	2778
Water Conservation and Irrigation Commission—Applications for position	2805
Government Railways and Tramways—Applications for Positions	2806
Government Railways and Tramways—Notice under	2806
Water Act, 1912—Notices under	2806
Water Conservation and Irrigation Commission—Notice under	2807
Navigation Act, 1901—Applications for Positions	2807
Oyster Culture Leases	2807
Notices under Real Property Act	2808
Industrial Notice	2808
Court Notices	2808
Notice to Lay Service Pipes, &c.	2809
Police Sale—Unclaimed Property	2810
Tenders	2811
Mines Department Notices	2813
Lands Department Notices	2815
Forestry Notice	2838
Private Advertisements	2839
Impoundings	2855

SYDNEY:
Printed and Published by ALFRED JAMES KENT, Acting Government Printer, 22nd June, 1923.

[Price, 6d.]

SUPPLEMENT

TO THE

Government Gazette

OF THE STATE OF

NEW SOUTH WALES.

PUBLISHED BY AUTHORITY.

[REGISTERED AT THE GENERAL POST OFFICE, SYDNEY, FOR TRANSMISSION BY POST AS A NEWSPAPER.]

No. 72.] FRIDAY, 22 JUNE. [1923.

SPECIAL GAZETTE UNDER THE "PUBLIC SERVICE ACT, 1902."

APPOINTMENTS.

HIS Excellency the Governor, with the advice of the Executive Council, and upon the recommendation of the Public Service Board, has been pleased to approve of the following appointments:—

DEPARTMENT OF LANDS.

Stanley Augustus Giraud, Esquire, Senior Surveyor, Land Board Office, Forbes, to be Senior Surveyor, Land Board Office, Grafton, vice F. J. N. Harris, Esquire, transferred.

Donald Herborn, Esquire, Surveyor, Land Board Office, Armidale, to be Senior Surveyor, Land Board Office, Forbes, vice S. A. Giraud, Esquire, transferred.

Louis Edouard Raymond Alfred Proust, Esquire, Surveyor, Metropolitan Land Board Office, to be Senior Surveyor in the same office.

Thomas Kidston, Esquire, Surveyor, Land Board Office, Tamworth, to be Senior Surveyor, Land Board Office, Dubbo, vice F. P. Brown, Esquire, promoted.

Ralph Melmouth Drummond, Esquire, Surveyor, Land Board Office, Forbes, to be Senior Surveyor, Land Board Office, Hay, vice C. J. Harnett, Esquire, promoted.

John Vincent Joseph McDade, Esquire, Draftsman, to be a Surveyor in this Department.

Harold Sheppard, Esquire, Draftsman, to be a Surveyor in this Department.

John Wilson Close, Esquire, Draftsman, Registrar-General's Department, Department of the Attorney-General and of Justice, to be a Surveyor in this Department,—

the appointments to take effect in each case from 1st June, 1923 (Minl. 1923-3,350).

Mr. Lancelot Ferris Brunker, Clerk, Returned Soldiers' Settlement Branch, to be Clerk, Land Board Office, Forbes, from 4th June, 1923 (Minl. 1923-2,487).

COLONIAL TREASURER'S DEPARTMENT.

Mr. Edmund Leo Lyons, to be Junior Clerk, Department of The Treasury, on probation for a perio of twelve months,—as from 26th March, 1923.

Miss Edith Mary Jones, to be Shorthand-writer an Typist, Department of The Treasury. (Confirmation.)

Mr. Stacy Atkin, to be Junior Clerk, Department of The Treasury, on probation for a period of twelve months,—as from 1st June, 1923.

Captain Wilfred Joseph France, to be Officer-in-Charge, Shoalhaven and Crookhaven, under the Harbour and Tonnage Rates Act, 1920, with authority to receive rates and charges payable by or under the authority of that Act, during the absence on leave of Mr. F. Evans,—from 7th May, 1923.

CHIEF SECRETARY'S DEPARTMENT AND OFFICE OF THE MINISTER OF PUBLIC HEALTH.

Dr. John Bostock to be Senior Medical Officer, Department of Mental Hospitals, on probation for twelve months,—from 10th May, 1923.

Miss Gertrude McKern to be Sister, Waterfall Sanatorium, Office of the Director-General of Public Health, on probation for six months,—from 1st June, 1923.

Miss Louisa Georgina Quigley to be Nurse, Baby Clinic Staff (confirmation).

DEPARTMENT OF EDUCATION.

State Children Relief Department.

Mr. Alexander Percy Humphries, Superintendent of Shelter, and Children's Court Officer, to be Children's Court Officer,—as from the 8th May, 1923.

Mr. Herbert Charles Wood, Assistant Superintendent, Gosford Farm Home, to be Superintendent of the Metropolitan Shelter,—as from the 8th May, 1923.

Miss Jessie McKinnon, Matron, Garth Home, Willoughby (temporarily employed as Matron, Metropolitan Shelter) to be Matron, Grandview Home, —as from the 8th May, 1923.

Girls' Industrial School, Parramatta.

Miss Maude Bertha Smith, Chief Instructor, to be Assistant Matron,—as from 5th March, 1923.

Miss Irene Ingleby Thomas, Instructor-in-charge, Training Home, to be Chief Instructor,—as from 5th March, 1923.

Miss Dorothy Roden, Second Instructor, to be Instructor-in-charge, Training Home,—as from 5th March, 1923.

Miss Gwendolyne Mabel George, Third Instructor, to be Second Instructor,—as from 5th March, 1923.

Miss Emily Taylor, Fourth Instructor, to be Third Instructor,—as from 5th March, 1923.

Miss Alice Margaret Boland, Fifth Instructor on probation, to be Fourth Instructor on probation,—as from 5th March, 1923.

Miss Edith Jean Hall, Sixth Instructor on probation, to be Fifth Instructor on probation,—as from 5th March, 1923.

Miss Dorothy Eva Ann Hermanson, Seventh Instructor on probation, to be Assistant Instructor, Training Home, on probation,—as from 5th March, 1923.

DEPARTMENT OF THE ATTORNEY-GENERAL AND OF JUSTICE.

Miss Ivy Hannah Spence to be a Shorthand-writer and Typist, on probation for six months, Licenses Reduction Board,—from 28th February, 1923.

Mr. James Peter Luckman Burke to be a Junior Clerk, on probation for twelve months, Ministerial Office, —from 26th March, 1923.

The undermentioned persons to be Junior Clerks, on probation for twelve months, Registrar-General's Department,—from dates specified:—

Mr. William Sanders,—from 2nd January, 1923.

Mr. George William Ikin,—from 25th April, 1923.

Mr. Reginald Wilfred Littlejohns,—from 18th December, 1922.

Mr. Bernard King to be Clerk, Crown Solicitor's Office (confirmation).

HIS Excellency the Governor, with the advice of the Executive Council, has approved of the following appointments:—

Mr. Thomas William Cohen, Relieving Police Magistrate, to be Deputy Licensing Magistrate of the Licensing Court for the Licensing District of Glen Innes, and to act as District Registrar in Bankruptcy at all Courts at which the Police Magistrate, Glen Innes, ordinarily presides, during the absence of Mr. W. I. Perry, on leave,—from 26th June, 1923.

Mr. William Andrew Forsyth, Relieving Clerk of Petty Sessions, to act as Clerk of Petty Sessions, Narrandera, during the absence of Mr. C. A. Arnold, on leave; also to act as District Registrar in Bankruptcy at Narrandera (to act only at such times as the Police Magistrate is unable to perform the duty), Registrar of Births, Deaths, and Marriages for the District of The Murrumbidgee at Narrandera, and Registrar of the Court of Review at that place under the Land and Income Tax Assessment Act, 1895, and Regulations thereunder,—from 18th June, 1923.

Mr. Joseph Teesdale Tarn, Relieving Clerk of Petty Sessions, to act as Clerk of Petty Sessions, Bulli, Scarborough, and Helensburgh, during the absence of Mr. E. T. Oram, on leave; and Registrar of Births, Deaths, and Marriages for the District of Woronora at Bulli,—from 18th June, 1923; also to authorise Mr. Tarn, in accordance with the provisions of section 18 of the Justices Act, 1902, as amended by section 23 of the Police Offences (Amendment) Act, 1908, to hear and determine offences under sections 6 and 7 of the Police Offences Act, 1901, within the Wollongong Police District,—from the same date.

DEPARTMENT OF MINES.

Mr. Edwin Alfred May, Police Magistrate and Clerk of Petty Sessions, Murwillumbah, to be a Warden for the State,—such appointment to take effect from the 26th April, 1923 (Ms. 1923-2,999-102).

Mr. Frederick Charles Hassel Tompson, Clerk, Petty Sessions Office, to be Warden's Clerk, Mining Registrar, and officer authorised to issue miners' rights and business licenses at Murwillumbah, vice Mr. Coghlan,—such appointment to take effect from the 26th April, 1923 (Misc. 1923-2,999-102).

CHARLES W. OAKES, Acting Premier.

RETIREMENTS.

THE following retirements from the Public Service are hereby notified, the section of the Public Service Act, 1902, under which the retirements were effected and the last day of service in each case being indicated within brackets:—

DEPARTMENT OF THE ATTORNEY-GENERAL AND OF JUSTICE.

Mr. Michael Joseph Dunphy, Clerk, Prothonotary's Office [section 67—29th July, 1923].

Mr. Charles Fry, Deputy Registrar-General [section 67—20th July, 1923].

PREMIER'S DEPARTMENT.

Mr. Henry Gordon, Clerk-in-Charge, Agent-General's Office [section 63—5th June, 1923]—to be granted such compensation as the law may provide.

COLONIAL TREASURER'S DEPARTMENT.

Mr. A. H. Maguire, Leading Compositor, Government Printing Office [section 63—31st March, 1923].

DEPARTMENT OF EDUCATION.

Miss Eleanor St. Julian, Needlework Teacher, Public School, Woollahra [section 66—30th June, 1923].

Mr. William Henry Bourke, Clerk, Head Office [section 66—4th September, 1924].

Mrs. Ellen J. Mallinson, Mistress, Public School, North Sydney [section 66—15th December, 1923].

Mr. Edgar George Williams, Teacher, Public School, Barrengarry [section 67—23rd February, 1924].

Miss Mary Tarleton, Assistant Teacher, Public School, Petersham [section 63—29th March, 1923].

Mr. John Carmody, Teacher, Public School, Richmond [section 67—31st December, 1923].

Miss Amelia Adeline Gilchrist, Assistant Teacher, Public School, Croydon Park [section 63—10th July, 1923].

DEPARTMENT OF PUBLIC WORKS.

THE following retirement from the Public Service is hereby notified, the last day of service being indicated within brackets:—

Mr. Robert Marshall, Chief Messenger [29th June, 1923].

CHARLES W. OAKES, Acting Premier.

RESIGNATIONS.

THE following resignations from the Public Service are hereby notified, the last day of service being indicated within brackets:—

COLONIAL TREASURER'S DEPARTMENT.

Miss Margaret McKenzie, Sewer, Government Printing Office [28th May, 1923].

Miss E. A. M. Watson, Folder, Government Printing Office [6th September, 1923].

DEPARTMENT OF PUBLIC WORKS.

Mr. Donald McNicoll Mitchell, Clerk [8th May, 1923].

DEPARTMENT OF EDUCATION.

Miss Mabel Johnstone, Assistant Teacher, Public School, Cootamundra [26th April, 1923].

C. W. OAKES, Acting Premier.

PUBLIC SERVICE NOTICE.

THE Public Service Board invite applications from officers already employed in the Public Service desirous of being considered for employment temporarily in the Scaffolding and Lifts Branch, Department of Labour and Industry. It is estimated that the employment will extend for a period of six months. Salary will be according to the qualifications of the selected applicant, but will not exceed the rate of £319 12s. 2d. per annum. Applicants must have had experience in building construction and scaffolding, and be competent to undertake the work of scaffolding inspections. Application should be made on a form (No. 75) for the purpose, obtainable at the Board or at the Government Printing Office, and be forwarded through the Permanent Head of the Department in which the officer is employed in time to reach the Board not later than the 4th July, 1923.

T. S. CHAMPION, Secretary.

PUBLIC SERVICE NOTICE.

THE Public Service Board hereby notify that a Grade Test, under the provisions of Public Service Regulation 119, will be held on 24th and 26th July, 1923. Applications to attend the examination may be obtained at the office of the Public Service Board. They must be forwarded in time to reach the Board not later than the 18th June, 1923. Applications received after that date will not be accepted.

T. S. CHAMPION, Secretary.

PUBLIC SERVICE NOTICE.

THE Public Service Board invite applications for the following position. Application should be made on a form for the purpose, obtainable at the office of the Board, 39 Hunter-street, Sydney, or from Clerks of Petty Sessions in country districts, and should reach the undersigned not later than the date specified. Salaries other than those at daily, hourly, or weekly rates will be subject to the deductions provided by the Superannuation Act, 1916. Notice of the filling of these positions will appear in these columns at a later date:—

2nd July, 1923.

Junior Assistant Engineer, Department of Public Works. Commencing pay, weekly equivalent of £228 per annum. Applicants must have had:—

(a) University or College training, with distinction, and

(b) practical training in the field, in connection with hydro-electric schemes.

They must be able to carry out investigations, prepare plans, estimates and calculations of hydraulic power available, under supervision. Employment will be in terms of section 44 of the Public Service Act, 1902, and section 3 of the Amending Act, 1903.

T. S. CHAMPION, Secretary.

SYDNEY:

Printed and published by Alfred James Kent, Acting Government Printer, Phillip-street, 22nd June, 1923.

[Price, 4d.]

Government Gazette

OF THE STATE OF

NEW SOUTH WALES.

PUBLISHED BY AUTHORITY.

[REGISTERED AT THE GENERAL POST OFFICE, SYDNEY, FOR TRANSMISSION BY POST AS A NEWSPAPER.]

No. 73.] FRIDAY, 29 JUNE. [1923.

BANKS AND BANK HOLIDAYS ACT, 1912.

PROCLAMATION.

(L.S.)
W. E. DAVIDSON,
Governor.

THE following days and dates are hereby appointed to be observed as Public Holidays in the localities hereunder:—

Wednesday, 11th July, 1923—Warren Municipality, Trangie District.
Monday, 23rd July, 1923—Brewarrina Municipality.
Tuesday, 24th July, 1923—Brewarrina Municipality.
Wednesday, 29th August, 1923—Kyeamba and Urana Shires.

Signed and sealed at Sydney, this twenty-seventh day of June, 1923.

By His Excellency's Command,
J. C. L. FITZPATRICK.

[7888] GOD SAVE THE KING!

NOTIFICATION OF RESUMPTION OF LAND FOR RAILWAY PURPOSES UNDER THE PUBLIC WORKS ACT, 1912.

WHEREAS the Railway Commissioners for New South Wales are desirous of acquiring the land referred to in the Schedule hereto for the purpose of maintaining the traffic on the existing line of railway between Sydney and Albury, by provision of gatehouse at Bowral, which work appears to the Commissioners necessary, and is such work as the Commissioners are authorised to carry out, pursuant to the Government Railways Act, 1912, as amended by the Government Railways (Amendment) Act, 1916, and it is estimated that the cost of completing such work will not exceed the sum of £20,000; and whereas the said land is, in my opinion, required for carrying out the said work: Now, therefore, I, the Governor, with the advice of the Executive Council, in pursuance of the Public Works Act, 1912, do hereby direct that the said work shall be carried out under the Public Works Act, 1912, by the said Commissioners, who, in respect of the said work, I hereby declare shall be deemed to be the Constructing Authority; and in further pursuance of the provisions of the said Act, I do hereby direct that the said land may be acquired and taken for the purposes aforesaid under the provisions contained in Division 1 of Part V of the said Act; and I do declare by this notification, to be published in the Government Gazette, and in one or more newspapers published or circulated in the Police District wherein the said land is situated, that the Crown and Private Lands comprised within the descriptions set forth in the Schedule hereto have been resumed for the public purpose hereinbefore expressed, and I declare that the following is the Schedule of land hereinbefore referred to:—

SCHEDULE.

All that piece of land situate at Bowral in the parish of Mittagong county of Camden and State of New South Wales being part of land comprised in Certificate of Title registered volume 1990 folio 80 in the Office of the Registrar-General Sydney Commencing at a point on the south-eastern side of Bowral-street distant south 79 degrees 36 minutes west 459 feet 7¾ inches from the north-easternmost corner of section A as shown on plan numbered 2630 deposited in the Office of the Registrar-General Sydney thence bounded on the south-east by a line bearing south 20 degrees 55 minutes west 147 feet 2¼ inches thence on the south-west by a line bearing north 69 degrees 5 minutes west 50 feet thence on the north-west by part of the south-eastern side of the Great Southern Railway bearing north 20 degrees 55 minutes east 116 feet 9¼ inches and thence again on the

north-west by part of the south-eastern side of Bowral-street aforesaid bearing north 79 degrees 36 minutes east 58 feet 6½ inches to the point of commencement containing about 24½ perches and said to be the property of Elizabeth Jane Funston.

Signed at Sydney, this thirteenth day of June, 1923.

W. E. DAVIDSON,
Governor.

By His Excellency's Command,
R. T. BALL.

[7876] GOD SAVE THE KING!

LOCAL GOVERNMENT ACTS, 1919-1922.

COWRA WATER SUPPLY—LIQUIDATION OF INDEBTEDNESS.

NOTIFICATION.

(L.S.)
W. E. DAVIDSON,
Governor.

THE Minister for Public Works having certified that the whole amount expended on the above works of water supply in connection with the extension of reticulation, the completion of which was notified in Government Gazette No. 171 of 15th December, 1922, is the sum of seven hundred and nineteen pounds eighteen shillings and sixpence (£719 18s. 6d.), I, Sir WALTER EDWARD DAVIDSON, Governor of the State of New South Wales, with the advice of the Executive Council, in pursuance of the power and authority vested in me by the Local Government Acts, 1919-1922, do hereby notify as follows:—

(*a*) The capital debt of the Council in respect of such additional works of water supply is the sum of seven hundred and nineteen pounds eighteen shillings and sixpence (£719 18s. 6d.).

(*b*) The period fixed for repayment of such capital debt is fifty years; and

(*c*) The half-yearly instalments to be paid by the Council in liquidation of such debt, and interest at the rate of six pounds per centum per annum on the amounts remaining unpaid, is the sum of twenty-two pounds fifteen shillings and eight pence (£22 15s. 8d.).

[W. 1923-2,263]

Signed and sealed at Sydney, this twenty-seventh day of June, 1923.

By His Excellency's Command,
R. T. BALL.

[7598] GOD SAVE THE KING!

LOCAL GOVERNMENT ACT, 1919.

PROCLAMATION.

(L.S.)
W. E. DAVIDSON,
Governor.

I, Sir WALTER EDWARD DAVIDSON, the Governor of the State of New South Wales, with the advice of the Executive Council, in pursuance of the Local Government Act, 1919, do hereby declare the portion of Woollahra Municipality described in the Schedule hereto to be a residential district (No. 5, Woollahra); and I do hereby prohibit in such district (1) the erection of any building for use for the purposes of any trades, industries, manufactures, shops, or places of public amusement; (2) the use of any building for any such purposes; and (3) the erection or use of advertisement hoardings.

Signed and sealed at Sydney, this twenty-seventh day of June, 1923.

By His Excellency's Command,
J. C. L. FITZPATRICK.

GOD SAVE THE KING!

SCHEDULE.

All that piece or parcel of land situate in the Municipality of Woollahra, parish of Alexandria, county of Cumberland, and State of New South Wales: Commencing at the junction of the northern building line of New South Head road with the eastern building line of Wunulla-road; and bounded thence by the eastern building line of Wunulla-road, and being the western boundary of Rose Bay Park bearing northerly for approximately 9½ chains to the northern boundary of Rose Bay Park aforesaid; thence by that boundary bearing easterly to the high-water mark of Rose Bay; thence by that high-water mark bearing northerly to Port Jackson, and westerly to Woollahra Point; thence south-westerly, westerly, north-westerly to Point Piper; thence still by that high-water mark bearing south-westerly southerly to Double Bay; thence by that high-water mark bearing southerly, south-westerly, south-easterly to north-eastern side of the Double Bay stormwater channel; thence by the eastern side of that channel bearing south-easterly to the northern boundary of William-street; thence by that boundary bearing north-easterly to its junction with the western building line of New South Head road; thence along the western building line of New South Head road aforesaid bearing generally north-easterly, to the point of commencement;—exclusive of all that piece or parcel of land being lot 1 of section 7 of the Woollahra Point Estate, together with land adjoining at the rear as occupied by the boat repairing business carried on by Mr. F. Miller: Commencing on the eastern boundary of Wunulla-road, being a point at the junction of the south-western corner of the said lot 1; and bounded thence by part of the eastern boundary of Wunulla-road bearing northerly 52 feet or thereabouts to lot 2, section 7 aforesaid; thence by the southern boundary of lot 2 to the high-water mark of Rose Bay; thence southerly by that high-water mark about 52 feet; thence by a line bearing westerly, to the point of commencement.

[7297]

LOCAL GOVERNMENT ACT, 1919.

PROCLAMATION.

(L.S.)
W. E. DAVIDSON,
Governor.

I, Sir WALTER EDWARD DAVIDSON, the Governor of the State of New South Wales, with the advice of the Executive Council, in pursuance of the Local Government Act, 1919, do hereby apply Part XI of the said Local Government Act, 1919, to the parts of Amaroo Shire described in the Schedule hereto.

Signed and sealed at Sydney, this twenty-seventh day of June, 1923.

By His Excellency's Command,
J. C. L. FITZPATRICK.

GOD SAVE THE KING!

SCHEDULE.

Cumnock Urban Area, with boundaries as proclaimed in Government Gazette of 15th August, 1919.

Village of Yeoval, with boundaries as proclaimed under the Crown Lands Act in Government Gazette of 22nd May, 1886. [7583]

LOCAL GOVERNMENT ACT, 1919.

PROCLAMATION.

(L.S.)
W. E. DAVIDSON,
Governor.

I, Sir WALTER EDWARD DAVIDSON, the Governor of the State of New South Wales, with the advice of the Executive Council, in pursuance of the Local Government Act 1919, do hereby declare the portion of Gilgandra Shire described in Schedule "A" hereto to be a Residential District (No. 1—Gilgandra); and I do hereby prohibit in such district (1) the erection of any building for use for the purposes of the various trades, industries, manufactures, shops, and places of public amusement described in Schedule "B" hereto; and (2) the use of any building for any such purposes.

Signed and sealed at Sydney, this twenty-seventh day of June, 1923.

By His Excellency's Command,
J. C. L. FITZPATRICK.

GOD SAVE THE KING!

SCHEDULE "A."

The whole of Gilgandra Urban Area, as described by metes and bounds in Government Gazette No. 167 of 17th September, 1920, with the exception of (1) the land having frontage to the following streets and road:—Bridge-street, Bundy-street, Lower Miller street, Miller-street, Warren-road, and that part of

Wamboin-street between Warren-road and Myrtle-street; (2) the land having 100 feet frontage to Wamboin-street, with a depth of 100 feet, between lots 227 and 228 Myrtle-street on the one side, and lot 223, Wamboin-street, on the other side; and (3) the land contained in lots 4, 5, 6 and 7, fronting Eriban-street, in section 5.

SCHEDULE "B."

Prohibited Buildings, Trades, &c.

Buildings for the purposes of the following trades, industries, manufactures, shops, or places of public amusement:—Trades, businesses, or manufactures declared to be noxious trades within the meaning of the Noxious Trades Act, 1902, and the following:—Blacksmithies, skin stores, produce merchants, public motor garages, factories, entertainment halls, engineering, plumbing, sawmilling, and flourmilling. [7302]

LOCAL GOVERNMENT ACT, 1919.

PROPOSAL TO DECLARE A PORTION OF THE MUNICIPALITY OF ANNANDALE TO BE A RESIDENTIAL DISTRICT (No. 1).

IT is hereby notified that Annandale Municipal Council has applied to the Governor to declare the portion of the Municipality described in Schedule "A" hereto to be a Residential District (No. 1—Annandale), and to prohibit in such district (1) the erection of any building for use for the purposes of the various trades, industries, or manufactures which are described in Schedule "B" hereto; (2) the use of any building for any such purposes; and (3) the erection or use of advertisement hoardings.

Any person interested may, within one month from the date of this notice, make representations to the Minister in favour of or against the proposal.

J. C. L. FITZPATRICK,
Minister.

Department of Local Government,
Sydney, 29th June, 1923.

SCHEDULE "A."

County of Cumberland, parish of Petersham: Commencing on the centre of Parramatta-road, at a point where Johnston's Creek stormwater channel crosses it; and bounded thence by that channel northerly to the point at which the tramway bridge leading from Taylor-street crosses it; thence in a south-westerly line across Taylor-street to the northern boundary of lot 39, section 23A, D.P. 1966; thence by the northern boundary line of that lot westerly to a point on the eastern side of the 20 feet lane between Nelson and Taylor streets; thence by that side of that lane and its prolongation northerly to its intersection with the southern side of Piper-street; thence by that side of that street and its prolongation easterly to Johnston's Creek stormwater channel; thence by that channel and its prolongation northerly to the centre of Chapman-road; thence by the centre of Chapman-road north-westerly to the shores of Rozelle Bay; thence by the shores of that bay generally westerly to White's Creek stormwater channel; thence by that channel upwards to the centre of Parramatta-road; thence by a line along the centre of that road generally easterly, to the point of commencement.

SCHEDULE "B."

Proposed Prohibited Buildings, Trades, &c.

Buildings for the purposes of the following trades, industries, or manufactures:—Trades, businesses, or manufactures declared to be noxious trades within the meaning of the Noxious Trades Act, 1902, and the following:—The manufacture of, storage of, or trading in acetylene gas or carbide of calcium; the manufacture of explosives; dairies, cattle sales, horse bazaars, tanneries, wool-scouring works, soap works, meat preserving works, the manufacture of ruberoid or other bituminous materials, fellmongering works, chemical works, and works for grinding dry colours. [7861]

[7862] Premier's Department,
Sydney, 29th June, 1923.

HIS Excellency the Governor directs it to be notified that he has authorised the provisional recognition of Mr. Ezra M. Lawton as Consul for the United States of America at Sydney, pending the issue of His Majesty's Exequatur.

CHARLES W. OAKES, Acting Premier.

APPOINTMENTS.

DEPARTMENT OF THE ATTORNEY-GENERAL AND OF JUSTICE.

HIS Excellency the Governor, with the advice of the Executive Council, has appointed

Mr. John Joseph Manion, J.P., to be Coroner, Crookwell, and a Coroner for the State generally, vice Mr. Cox, deceased.

THOS. J. LEY.

DEPARTMENT OF EDUCATION

State Children Relief Department.

HIS Excellency the Governor, with the advice of the Executive Council, in pursuance of the provisions of Regulation 3 (*b*) under the Neglected Children and Juvenile Offenders Act, has been pleased to appoint the undermentioned persons as Honorary Probation Officers for the districts stated:—

Rev. H. R. Peel, Canbelego.
Rev. F. W. Tugwell, Lismore.
Rev. A. G. Whitton, Rylstone.

ALBERT BRUNTNELL.

APPOINTMENT OF TRUSTEE.

HIS Excellency the Governor, with the advice of the Executive Council, has approved of

The Honourable Mr. Justice P. W. Street being appointed a Trustee of the National Art Gallery, in place of Mr. Henry Gorman, deceased, in accordance with the provisions of section 19, Act No. 54 of 1899.

ALBERT BRUNTNELL.

RESIGNATION.

CHIEF SECRETARY'S DEPARTMENT AND OFFICE OF THE MINISTER OF PUBLIC HEALTH.

THE Governor-in-Council has accepted the resignation tendered by

Mr. Francis Silverstone, of Kenyons-road, Merrylands, of his position as a Justice of the Peace for the State of New South Wales.

J. C. L. FITZPATRICK.

BIRDS AND ANIMALS PROTECTION ACT, 1918.

OPEN SEASON.

AN open season, in pursuance of the Birds and Animals Protection Act, 1918, has been declared as under, viz.:—Until the 30th September, 1923, inclusive, in respect of kangaroos and wallabies for the Pastures Protection District of Bombala.

J. C. L. FITZPATRICK
(for Chief Secretary and Minister of Public Health).
[7860]

[7859] Chief Secretary's Department, and Office of the Minister of Public Health,
Sydney, 29th June, 1923.

HIS Excellency the Governor, with the advice of the Executive Council, has been pleased, in accordance with the provisions of the Sydney Corporation (Amendment) Act, 1905, as amended by subsequent Acts, to grant approval for the resumption by the Municipal Council of Sydney of certain land, which is required for the purposes of the Municipal Council of Sydney Electric Lighting Act.

J. C. L. FITZPATRICK.

[7863] Sydney, 29th June, 1923.

FISHERIES ACTS—SURRENDER OF LEASE.

APPROVAL has been given for the acceptance of the surrender of Mr. Thomas McBride's (junior) Oyster Culture Lease No. 8,854, of 548 yards, at Wallis Lake, as from the 31st December, 1922, on the ground that oyster culture cannot be carried on upon the leased area with any reasonable hope of success.

J. C. L. FITZPATRICK.

[7584] The Treasury, New South Wales,
Sydney, 29th June, 1923.

UNCLAIMED MONEYS ACT, 1917.

IT is hereby notified that the following copies of Registers of Unclaimed Moneys made up to 31st December, 1916, have been received by the Colonial Treasurer, and are published in accordance with the requirements of the Unclaimed Moneys Act, 1917. These are in supplementation of those published in Government Gazette of 29th March, 1923.

ARTHUR A. C. COCKS,
Colonial Treasurer.

Name of owner on books.	Total amount due to owner.	Description of unclaimed money.	Date of last claim.
THE BROKEN HILL PROPRIETARY COMPANY LIMITED.			
	£ s. d.		
Armour W. ...	1 0 0	Wages	.....
Asbury, C. ...	0 9 6	,, ...	.....
Anderson G. ...	0 5 0	,, ...	.....
Allen, H. ...	0 9 6	,, ...	.....
Allen, H. ...	0 10 6	,, ...	.....
Allen, H. ...	0 4 6	,, ...	.....
Andrews, R. T.	1 4 6	,, ...	.....
Adams, C. ...	0 5 7	,, ...	.....
Ayoub, J. ...	0 5 7	,, ...	.....
Archer, John ...	2 0 2	,, ...	.....
Allen, H. ...	1 6 7	,, ...	.....
Appledorf, A. ...	0 3 1	,, ...	.....
Andrews, R. F.	0 6 1	,, ...	.....
Ashwood, Clem.	0 1 4	,, ...	.....
Bonnyman, A.	0 4 1	,, ...	.....
Buck, W. ...	0 9 10	,, ...	.....
Baker, F. W. ...	0 4 9	,, ...	.....
Barrett, E. F. ...	0 2 3	,, ...	.....
Britt, H. ...	1 14 8	,, ...	.....
Boyd, R. ...	0 3 6	,, ...	.....
Brown, W. ...	0 5 3	,, ...	.....
Betts, T. ...	2 6 2	,, ...	.....
Ballantyne, J. ...	0 6 0	,, ...	.....
Blackwell, D. ...	0 8 1	,, ...	.....
Brady, J. F. ...	0 5 7	,, ...	.....
Baimi, L. ...	0 1 6	,, ...	.....
Burt, W. ...	0 3 0	,, ...	.....
Barnsley, R. ...	0 7 11	,, ...	.....
Baimi, L. ...	0 3 0	,, ...	.....
Burt, R. E. ...	0 3 0	,, ...	.....
Browning, Jno.	0 1 7	,, ...	.....
Boston, Jno. ...	0 3 2	,, ...	.....
Buckley, J. T. ...	0 6 4	,, ...	.....
Balchin, Geo.	0 13 3	,, ...	.....
Barratt, H. ...	0 6 1	,, ...	.....
Bussutti, A. ...	0 11 3	,, ...	.....
Borg, J. ...	0 5 7	,, ...	.....
Bennetts, J. S.	0 5 7	,, ...	.....
Bertram, A. F.	1 2 4	,, ...	.....
Burgess, V. N.	0 2 7	,, ...	.....
Byrne, J. R. ...	0 2 11	,, ...	.....
Burchett, Wm....	0 0 5	,, ...	.....
Butson, Thos. ...	0 4 4	,, ...	.....
Bailey, J. W. ...	0 7 5	,, ...	.....
Brady, A. W. ...	0 1 7	,, ...	.....
Burford, Wm. ...	0 18 8	,, ...	.....
Blackshaw, Chas.	0 2 10	,, ...	.....
Bransdon, C. ...	0 3 10	,, ...	.....
Bateman, Wm.	0 2 1	,, ...	.....
Bailey, A. J. ...	0 12 3	,, ...	.....
Beeton, W. ...	0 4 10	,, ...	.....
Campbell, J. ...	0 9 3	,, ...	.....
Clark, J. ...	0 9 0	,, ...	.....
Canley, W. ...	0 3 6	,, ...	.....
Churchland, W.	0 1 9	,, ...	.....
Carthy, J. ...	0 3 0	,, ...	.....
Crawford, J. W.	0 1 7	,, ...	.....
Cameron, A. ...	0 5 7	,, ...	.....
Cole, W. H. ...	0 5 11	,, ...	.....
Clarke, W. A. ...	0 1 2	,, ...	.....
Cross, H. ...	0 1 11	,, ...	.....
Conway, G. ...	0 4 10	,, ...	.....
Coad, J. A. ...	0 0 11	,, ...	.....
Chomel, E. ...	0 11 0	,, ...	.....
Charles, J. T. ...	0 15 7	,, ...	.....
Castle, A. ...	0 5 5	,, ...	.....
Chewnang, W. ...	0 0 10	,, ...	.....
Cronley, J. ...	0 14 1	,, ...	.....
Conway, P. ...	0 17 8	,, ...	.....
Curtis, J. J. ...	0 3 11	,, ...	.....
Cannon, W. T.	0 1 10	,, ...	.....
Cunningham, J.	0 3 4	,, ...	.....

UNCLAIMED MONEYS—*continued.*

Name of owner on books.	Total amount due to owner.	Description of unclaimed money.	Date of last claim.
THE BROKEN HILL PROPRIETARY COMPANY LIMITED—*continued.*			
	£ s. d.		
Deas, E. ...	0 7 6	Wages	.....
Dover, H. ...	0 15 5	,, ...	.....
Dickenson, R. ...	0 2 11	,, ...	.....
Derbyshire, B.	0 16 6	,, ...	.....
Davis, H. ...	0 8 0	,, ...	.....
Dunshea, G. ...	1 0 5	,, ...	.....
Duggan, J. ...	0 1 7	,, ...	.....
Davis, G. ...	0 13 11	,, ...	.....
Donworth, L. ...	0 3 6	,, ...	.....
Dean, J. ...	0 5 7	,, ...	.....
Day, G. ...	1 8 0	,, ...	.....
Dicker, J. ...	0 14 0	,, ...	.....
Dyer, J. ...	0 1 6	,, ...	.....
Daly, M. ...	0 2 8	,, ...	.....
Every, G. ...	0 1 7	,, ...	.....
Egan, R. ...	0 6 0	,, ...	.....
Eaton, E. ...	0 4 11	,, ...	.....
Edge, W. J. ...	0 4 11	,, ...	.....
Ebsary, H. ...	0 1 0	,, ...	.....
Ebsary, H. ...	0 0 6	,, ...	.....
Eaton, E. ...	0 0 7	,, ...	.....
Franklin, F. ...	0 9 8	,, ...	.....
Farrell, P. ...	0 2 4	,, ...	.....
Foster, A. ...	0 9 3	,, ...	.....
Foster, A. ...	1 7 9	,, ...	.....
Fisher, R. ...	0 10 0	,, ...	.....
Fuller, J. ...	0 9 3	,, ...	.....
Farrell, L. ...	0 6 11	,, ...	.....
Fisher, R. ...	1 7 10	,, ...	.....
Farrell, L. ...	0 6 11	,, ...	.....
Fenech, E. H. ...	0 11 3	,, ...	.....
Fenech, F. J. ...	0 11 3	,, ...	.....
Faull, F. J. ...	0 3 8	,, ...	.....
Flannagan, J. ...	0 0 9	,, ...	.....
Ford, J. ...	0 0 9	,, ...	.....
Fuller, C. ...	0 1 10	,, ...	.....
Frusher, W. ...	0 1 7	,, ...	.....
Ford, M. ...	0 0 3	,, ...	.....
Garlick, E. ...	0 9 4	,, ...	.....
Gordon, J. E. ...	0 9 0	,, ...	.....
Gurry, E. ...	0 1 6	,, ...	.....
Gearin, B. ...	0 4 9	,, ...	.....
Guinan, W. ...	0 1 7	,, ...	.....
Gaskin, G. ...	1 0 10	,, ...	.....
Graham, M. ...	1 4 6	,, ...	.....
Graham, M. ...	0 6 1	,, ...	.....
Gibbons, A, J. ...	0 6 1	,, ...	.....
Glen, J. ...	0 6 11	,, ...	.....
Gardner, R. ...	0 1 7	,, ...	.....
Gleeson, W. ...	0 5 6	,, ...	.....
Gleeson, W. ...	0 0 7	,, ...	.....
Grace, G. ...	0 0 6	,, ...	.....
Gordon, J. M. ...	0 0 11	,, ...	.....
Griffiths, W. H.	0 7 2	,, ...	.....
Green, B. J. ...	0 1 4	,, ...	.....
Howden, M. ...	2 8 0	,, ...	.....
Holmes, — ...	0 3 6	,, ...	.....
Hobb, A. ...	0 9 3	,, ...	.....
Hicks, W. ...	0 5 7	,, ...	.....
Haigh, G. ...	0 19 4	,, ...	.....
Hutchison, W.	0 9 3	,, ...	.....
Holt, F. ...	0 9 3	,, ...	.....
Holditch, G. ...	0 3 2	,, ...	.....
Howse, E. ...	0 3 2	,, ...	.....
Hobbard, G. ...	0 3 2	,, ...	.....
Hocking, W. ...	0 5 7	,, ...	.....
Hughes, M. ...	0 13 11	,, ...	.....
Harper, A. ...	0 1 9	,, ...	.....
Harney, W. ...	0 9 0	,, ...	.....
Hennessey, A. ...	0 0 11	,, ...	.....
Holland, J. W....	0 6 4	,, ...	.....
Hall, E. ...	0 0 8	,, ...	.....
Henderson, H. J.	0 6 2	,, ...	.....
Hooper, F. ...	0 1 10	,, ...	.....
Hazelhurst, D. ...	0 1 1	,, ...	.....
Hunting, J. H. ...	0 0 11	,, ...	.....
Haby, J. ...	0 4 0	,, ...	.....
Hocking, R. ...	0 0 6	,, ...	.....
Irwin, G. ...	0 0 9	,, ...	.....
Johns, L. ...	0 5 1	,, ...	.....
Jenkins, J. ...	0 2 3	,, ...	.....
Jenkins, W. M.	0 12 0	,, ...	.....
Jenkins, W. J.	1 2 10	,, ...	.....
Johnson, P. ...	0 0 8	,, ...	.....

UNCLAIMED MONEYS—*continued.*

Name of owner on books.	Total amount due to owner.	Description of unclaimed money.	Date of last claim.
THE BROKEN HILL PROPRIETARY COMPANY LIMITED—*continued.*			
	£ s. d.		
Jury, S.	0 6 1	Wages	.....
Jones, A.	0 6 1	,,	.....
Kerr, R.	0 18 6	,,	.....
Kinnear, M.	0 4 3	,,	.....
Kelly, J.	0 6 4	,,	.....
Kadda, B.	1 2 0	,,	.....
Kelly, A.	0 13 11	,,	.....
Keher, T.	0 2 6	,,	.....
Keher, W.	0 2 6	,,	.....
Kruse, J.	0 13 3	,,	.....
Knight, J.	0 0 10	,,	.....
Kelly, A.	0 8 1	,,	.....
Luke, W.	0 1 7	,,	.....
Luke, W.	0 1 7	,,	.....
Lutzens, H.	0 12 9	,,	.....
Luke, W.	0 0 9	,,	.....
Lawrence, G.	0 4 11	,,	.....
Lawrence, G.	0 0 7	,,	.....
Lee, J.	1 4 11	,,	.....
Lawrance, A. A.	0 1 6	,,	.....
Lemon, J. J.	0 3 0	,,	.....
Larkin, J.	0 10 0	,,	.....
Lane, S.	0 2 6	,,	.....
Moran, M.	0 4 1	,,	.....
Mitchell, H.	1 3 7	,,	.....
Mason, J.	0 9 3	,,	.....
Mitchell, H. J.	1 2 8	,,	.....
Maher, H. E.	0 9 6	,,	.....
Menhannett, A.	0 1 7	,,	.....
May, T.	0 1 7	,,	.....
Milton, T.	2 8 2	,,	.....
Mildren, J.	0 12 3	,,	.....
Morgan, T. J.	0 3 6	,,	.....
Milne, W.	0 18 7	,,	.....
Moore, C.	0 3 10	,,	.....
Martin, J. T.	0 5 2	,,	.....
Mitchell, C. A.	0 1 8	,,	.....
Moore, J.	0 1 10	,,	.....
Millard, A.	0 13 7	,,	.....
Morris, J. B.	0 1 10	,,	.....
Milton, T.	0 1 6	,,	.....
Montgomery, J.	0 6 1	,,	.....
McFarlane, T.	0 18 6	,,	.....
McCauley, H.	0 1 7	,,	.....
McLaughlin, O.	0 6 1	,,	.....
McDermid, A.	1 4 6	,,	.....
McCulloch, W. H.	0 6 11	,,	.....
McManus, J.	0 4 9	,,	.....
McDermid, A.	0 3 9	,,	.....
McCubbin, J. H.	0 0 5	,,	.....
McCrossen, J.	0 3 2	,,	.....
McInerney, P.	0 0 10	,,	.....
McNicholl, A.	0 0 5	,,	.....
McNeil, A. K.	0 5 5	,,	.....
McBeth, A. E.	0 0 5	,,	.....
McMillan, W. J.	0 0 11	,,	.....
Nolan, L.	0 12 6	,,	.....
Newton, C. F.	0 2 3	,,	.....
Newell, C. F.	0 1 7	,,	.....
Nelson, E.	0 12 9	,,	.....
Nadiff, J.	0 5 7	,,	.....
Noble, W.	0 0 7	,,	.....
Oxlade, C.	0 1 6	,,	.....
O'Malley, M.	0 14 2	,,	.....
Purnell, A.	0 10 2	,,	.....
Penfold, W.	0 10 5	,,	.....
Pinkstone, T.	1 5 4	,,	.....
Plant, L.	1 0 6	,,	.....
Pritchard, R. W.	0 10 6	,,	.....
Pritchard, R.	0 11 6	,,	.....
Purcell, T.	0 16 4	,,	.....
Price, S.	0 11 9	,,	.....
Pritchard, W.	3 11 1	,,	.....
Ponteccarro, F.	0 0 10	,,	.....
Power, P.	0 5 10	,,	.....
Poole, J.	0 0 11	,,	.....
Phelan, E.	0 7 9	,,	.....
Pearce, H.	0 1 8	,,	.....
Polner, A.	0 0 8	,,	.....
Penrose, J.	0 9 7	,,	.....
Pratt, F.	0 5 7	,,	.....
Pynn, F.	1 4 6	,,	.....
Penrose, J.	0 1 2	,,	.....
Pratt, F.	0 3 1	,,	.....

UNCLAIMED MONEYS—*continued.*

Name of owner on books.	Total amount due to owner.	Description of unclaimed money.	Date of last claim.
THE BROKEN HILL PROPRIETARY COMPANY LIMITED—*continued.*			
	£ s. d.		
Prowd, T.	0 1 6	Wages	.....
Quinlivan, M.	0 13 11	,,	.....
Quinlivan, P.	0 13 11	,,	.....
Rhodes, H.	1 15 0	,,	.....
Rogers, J.	0 2 6	,,	.....
Rommell, A.	0 11 5	,,	.....
Ryan, A.	0 0 7	,,	.....
Rogaerts, E.	0 9 0	,,	.....
Robinson, M.	0 1 6	,,	.....
Rowe, R.	0 6 0	,,	.....
Reynoldson, A.	0 6 1	,,	.....
Reardon, S.	0 1 7	,,	.....
Rummings, W.	0 6 1	,,	.....
Radford, J.	0 1 2	,,	.....
Ruby, G.	0 3 11	,,	.....
Rodda, W. C.	0 0 11	,,	.....
Regan, J.	0 1 10	,,	.....
Rogers, A.	0 10 2	,,	.....
Ryan, J. S.	0 12 1	,,	.....
Ruby, R. H.	0 1 7	,,	.....
Ryan, J.	0 11 3	,,	.....
Smith, H. A.	0 1 7	,,	.....
Stewart, J. A.	0 6 11	,,	.....
Sleep, J.	0 2 9	,,	.....
Sutton, W. S.	0 8 0	,,	.....
Stephenson, R. H.	0 1 7	,,	.....
Sheldon, H.	0 6 4	,,	.....
Shinnick, T. P.	0 1 7	,,	.....
Soper, A.	0 1 7	,,	.....
Saxby, J.	0 12 3	,,	.....
Sundquest. A.	0 6 11	,,	.....
Stuart, W. F.	0 5 11	,,	.....
Smith, J. S.	0 0 4	,,	.....
Sheehan, L.	0 2 7	,,	.....
Simpson, J. R.	0 5 10	,,	.....
Smith, A.	0 1 1	,,	.....
Stevenson, J.	0 8 3	,,	.....
Smith, R. B.	0 4 7	,,	.....
Smith, W.	1 5 0	,,	.....
Slapp, P.	0 5 3	,,	.....
Shearer, S.	0 2 11	,,	.....
Sutherland, E.	1 17 0	,,	.....
Solway, G.	0 8 9	,,	.....
Simpson, T.	0 19 7	,,	.....
Spooner, W.	1 0 9	,,	.....
Sullivan, W.	5 12 3	,,	.....
Thompson, R.	0 17 9	,,	.....
Thornton, W.	0 9 0	,,	.....
Tavernor, W.	0 8 0	,,	.....
Treleaven, C. E.	0 8 0	,,	.....
Tresize, A. J.	0 3 2	,,	.....
Tresize A. J.	0 1 7	,,	.....
Tyson, R.	0 7 0	,,	.....
Turner, W. G.	0 13 11	,,	.....
Tyson, R.	0 12 4	,,	.....
Timmins, A.	0 6 3	,,	.....
Thomas, A. D.	0 0 11	,,	.....
Theuff, A.	0 6 6	,,	.....
Thomas, S. J.	0 13 8	,,	.....
Townsend, F.	0 1 0	,,	.....
Toms. E.	0 3 3	,,	.....
Tweed, J.	0 1 8	,,	.....
White, J.	0 4 1	,,	.....
Wynn, W.	0 13 4	,,	.....
Wafer, H.	1 3 4	,,	.....
Wafer, A.	1 4 0	,,	.....
Walker, J.	0 6 0	,,	.....
Wells, J. H.	0 8 0	,,	.....
Woodman, F.	0 12 3	,,	.....
Williamson, R. H.	0 10 2	,,	.....
Woolcock, G.	0 19 9	,,	.....
Woodman, F.	0 6 1	,,	.....
Weatherall, G.	0 6 4	,,	.....
Wallace, E. J.	0 5 10	,,	.....
Williams, E. L.	0 14 0	,,	.....
Warne, J. E.	0 1 0	,,	.....
Wilson, C. H.	1 2 5	,,	.....
Warnock, J. B.	0 4 5	,,	.....
Whelan, B. J.	0 1 6	,,	.....
Willox, A.	0 12 3	,,	.....
	£135 8 7		

UNCLAIMED MONEYS—*continued.*

THE COMMONWEALTH PORTLAND CEMENT COMPANY, LIMITED.

Name of owner on books.	Total amount due to owner. £ s. d.	Description of unclaimed money.	Date of last claim.
Adams, C.	2 2 1	Wages	.....
Anderson, T.	0 10 9	,,	.....
Anderson, F.	0 4 5	,,	.....
Anderson, J.	0 15 9	,,	.....
Bryant, J.	0 11 0	,,	.....
Black, J.	1 2 6	,,	.....
Belcher, T.	1 1 2	,,	.....
Bennett, J.	0 12 10	,,	.....
Buckley, T.	1 4 10	,,	.....
Baker, E.	1 6 7	,,	.....
Belcher, H.	0 15 3	,,	.....
Branza, J.	1 11 11	,,	.....
Bond, E.	3 9 3	,,	.....
Brien, J.	0 14 2	,,	.....
Birks, J.	0 3 8	,,	.....
Bowrie, W.	0 6 6	,,	.....
Banfield, A.	0 7 5	,,	.....
Conway, J.	0 3 0	,,	.....
Coleman, A.	0 1 4	,,	.....
Campbell, R.	0 4 0	,,	.....
Carr, J.	0 4 6	,,	.....
Crawley, D.	3 6 3	,,	.....
Crase, J.	1 4 6	,,	.....
Crougy, A.	0 11 9	,,	.....
Cook, T.	0 14 0	,,	.....
Callaghan, J.	0 3 3	,,	.....
Collins, A.	0 2 2	,,	.....
Currie, D.	1 8 2	,,	.....
Callaway, C.	0 7 3	,,	.....
Challis, A.	0 3 2	,,	.....
Curry, J.	0 14 2	,,	.....
Courrie, A.	0 6 6	,,	.....
Cooper, G.	0 3 3	,,	.....
Driggett, F.	3 14 8	,,	.....
Dykes, A.	0 10 6	,,	.....
Day, S.	0 16 1	,,	.....
Denton, J.	0 3 0	,,	.....
Dillon, M.	0 17 6	,,	.....
Edwards, A.	0 4 11	,,	.....
Farrow, R.	0 9 0	,,	.....
Fitzjohn, H.	0 3 8	,,	.....
Ferguson, L.	0 10 11	,,	.....
Ford, G.	0 6 11	,,	.....
Foley, F.	0 17 9	,,	.....
Goodman, R.	0 10 1	,,	.....
Garman, W.	0 6 0	,,	.....
Green, W.	0 14 2	,,	.....
Gale, A.	0 9 8	,,	.....
Gallagher, J.	1 5 11	,,	.....
Garrard, C.	0 7 5	,,	.....
Goodman, A.	0 9 2	,,	.....
Gibbons, P.	0 1 2	,,	.....
Hodson, S.	1 13 6	,,	.....
Hamilton, S.	0 3 0	,,	.....
Harvey, G.	2 15 0	,,	.....
Hefferman, T.	1 3 5	,,	.....
Healey, S.	1 2 1	,,	.....
Harris, H.	2 19 3	,,	.....
Hardy, W.	1 6 9	,,	.....
Hawkes, L.	0 8 8	,,	.....
Hay, J.	0 3 5	,,	.....
Horsley, A.	0 10 9	,,	.....
Hardy, A.	1 9 3	,,	.....
Harris, E.	0 10 5	,,	.....
Harris, J.	0 8 8	,,	.....
Harding, W.	0 2 8	,,	.....
Hamilton, S.	0 2 5	,,	.....
Johnstone, W.	1 5 4	,,	.....
Jackson, R.	0 7 1	,,	.....
Jolly, A.	0 2 9	,,	.....
Jenkins, W.	0 11 11	,,	.....
Jakes, J.	0 6 5	,,	.....
Johnstone, E.	0 8 0	,,	.....
Keates, E.	2 17 10	,,	.....
Kemp, J.	1 3 7	,,	.....
Keating, A.	0 5 1	,,	.....
Kennedy, J.	0 5 3	,,	.....
Levett, J.	1 6 0	,,	.....
Locking, J.	0 14 0	,,	.....
Lee, A.	0 4 0	,,	.....
Lovett, W.	1 7 0	,,	.....
Lucre, L.	1 4 3	,,	.....
Longson, H.	0 14 8	,,	.....
Larson, L.	0 19 6	,,	.....

UNCLAIMED MONEYS—*continued.*

THE COMMONWEALTH PORTLAND CEMENT COMPANY, LIMITED—*continued.*

Name of owner on books.	Total amount due to owner. £ s. d.	Description of unclaimed money.	Date of last claim.
Lawler, J.	0 4 11	Wages	.....
Lansdown, A.	0 10 3	,,	.....
Miller, J.	1 17 1	,,	.....
Miles, A.	0 6 0	,,	.....
Munro, F.	0 9 2	,,	.....
Moss, G.	0 4 9	,,	.....
Morris, J.	0 14 11	,,	.....
Markson, A.	0 3 8	,,	.....
Martin, H.	0 2 2	,,	.....
Mathers, J.	1 3 11	,,	.....
Miller, F.	0 1 2	,,	.....
McCann, F.	0 1 0	,,	.....
McDonald, J.	1 7 7	,,	.....
McGregor, C.	1 15 5	,,	.....
McIntosh, J.	0 14 3	,,	.....
McIntyre, A.	1 15 8	,,	.....
McKay, D.	0 16 3	,,	.....
McNab, A.	0 9 2	,,	.....
Nevett, G.	2 6 3	,,	.....
Nicholls, J.	0 6 6	,,	.....
Neville, H.	9 1 0	,,	.....
Oswald, D.	0 3 9	,,	.....
Oke, W.	2 14 8	,,	.....
Oliver, J.	1 7 8	,,	.....
Potter, C.	1 3 3	,,	.....
Parsons, C.	0 13 2	,,	.....
Patterson, A.	1 14 10	,,	.....
Porter, W.	1 12 5	,,	.....
Pickering, A.	3 1 0	,,	.....
Pickering, A.	0 4 2	,,	.....
Page, J.	0 7 2	,,	.....
Power, E.	0 15 0	,,	.....
Potter, C.	0 15 8	,,	.....
Power, E.	1 4 0	,,	.....
Powell, J.	0 16 0	,,	.....
Rueele, J.	0 15 0	,,	.....
Ryan, P. J.	0 5 0	,,	.....
Robertson, R.	0 7 6	,,	.....
Reamers, H.	0 9 3	,,	.....
Raymond, J.	0 16 11	,,	.....
Rowe, G.	0 4 2	,,	.....
Ryan, P.	0 4 11	,,	.....
Rail, J.	0 6 6	,,	.....
Rees, F.	0 11 6	,,	.....
Raymond, J.	0 4 11	,,	.....
Ryan, T.	0 18 0	,,	.....
Scott, F.	1 16 6	,,	.....
Seige, V.	0 1 4	,,	.....
Stuart, J.	2 17 11	,,	.....
Swan, J.	1 2 5	,,	.....
Stockdale, R.	4 12 5	,,	.....
Sherpherd, J.	0 13 5	,,	.....
Smith, S.	0 7 8	,,	.....
Saddler, J.	0 3 8	,,	.....
Stuart, R.	1 1 3	,,	.....
Squires, O.	0 4 5	,,	.....
Stock, R.	0 12 6	,,	.....
Summers, J.	1 2 0	,,	.....
Taylor, W.	0 4 0	,,	.....
Taylor, G.	1 11 0	,,	.....
Theordore, W.	0 10 11	,,	.....
Viles, E.	0 1 8	,,	.....
Walker, J.	0 3 0	,,	.....
Walsh, D.	0 5 3	,,	.....
Watterson, J.	0 5 0	,,	.....
Wilson, J.	0 12 9	,,	.....
Williams, R.	0 13 8	,,	.....
Wilkinson, H.	0 7 11	,,	.....
Wilson, E.	0 9 0	,,	.....
Willis, J.	0 4 11	,,	.....
Wilson, J.	0 10 5	,,	.....
Wilson, E.	0 10 1	,,	.....
Wilson, G.	0 6 0	,,	.....
Wright, A.	0 8 2	,,	.....
Werner, F.	0 4 9	,,	.....
Wooley, F.	0 2 2	,,	.....
Wright, A.	0 7 9	,,	.....
Williams, C.	0 7 0	,,	.....
Watson, H.	0 9 9	,,	.....
Woods, H.	0 1 1	,,	.....
Yarrant, J.	1 3 0	,,	.....
	£140 0 0		

UNCLAIMED MONEYS—*continued.*

Name of owner on books.	Total amount due to owner.	Description of unclaimed money.	Date of last claim.
Sydney Starr-Bowkett Benefit Building Society.			
	£ s. d.		
Unknown ...	64 15 4	Balances owing to members.	No claim made.
The Budgery Mining Company, No-Liability (In Liquidation).			
	£ s. d.		
Bryden, J. F. ...	8 6 8	Proceeds of sale of shares.	No claim made.
Quinan, C. B. ...	16 13 4	,, ...	,,
£	25 0 0		
Equitable Permanent B. Building, Land, and Savings Institution.			
	£ s. d.		
Knight, F. O. ...	20 0 0	Dividend, for year 1916.	31 Mar., 1908.
The Kensington Golf Links Limited.			
	£ s. d.		
Lehoucq, E. ...	0 12 0	Dividend for year 1914.	.....
Lehoucq, E. ...	0 12 0	Dividend for year 1915.	.....
£	1 4 0		
Mort's Dock and Engineering Co. Ltd.			
	£ s. d.		
Allen	0 13 1	Wages	.....
Anderson ...	0 0 7	,, ...	.....
Brown	0 10 11	,, ...	.....
Buckman ...	0 0 3	,, ...	.....
Burton	0 8 7	,, ...	.....
Bride	0 4 10	,, ...	.....
Cremer	0 1 5	,, ...	.....
Cham	0 5 0	,, ...	.....
Cherritts... ...	0 4 1	,, ...	.....
Champion ...	0 1 9	,, ...	.....
Chapman ...	0 1 7	,, ...	.....
Cherritts... ...	1 4 5	,, ...	.....
Cripps	0 0 9	,, ...	.....
Dobson	0 5 4	,, ...	.....
Dutch	0 10 4	,, ...	.....
Edgar	0 5 5	,, ...	.....
English	0 1 10	,, ...	.....
Falconer ...	0 2 7	,, ...	.....
Harris	0 4 4	,, ...	.....
Hiam	0 0 7	,, ...	.....
Holmes	0 2 2	,, ...	.....
Hill	0 8 7	,, ...	.....
Hay	0 1 7	,, ...	.....
Hilton	0 1 1	,, ...	.....
Hiams	0 3 0	,, ...	.....
Hughes	0 8 3	,, ...	.....
James	0 7 5	,, ...	.....
Koskerosky ...	0 2 4	,, ...	.....
Leahy	0 1 10	,, ...	.....
Livingstone ...	0 1 6	,, ...	.....
Leach	0 3 1	,, ...	.....
Lawson	0 0 11	,, ...	.....
Latimer... ...	0 2 9	,, ...	.....
May	1 7 8	,, ...	.....
McArthur ...	0 1 0	,, ...	.....
McAdams ...	0 1 10	,, ...	.....
Murphy... ...	0 0 11	,, ...	.....
McNeill	0 2 7	,, ...	.....
McLaughlin ...	0 3 1	,, ...	.....
Norman... ...	0 1 3	,, ...	.....
Nelson	0 9 5	,, ...	.....
Olson	0 0 4	,, ...	.....
Olson	0 1 9	,, ...	.....
Patan	0 1 7	,, ...	.....
Payne	0 2 2	,, ...	.....
Rhind	0 4 1	,, ...	.....
Robb	0 0 3	,, ...	.....
Small	0 1 10	,, ...	.....
Silvetti	0 1 7	,, ...	.....
Sidoti	0 1 11	,, ...	.....
Scott	0 1 6	,, ...	.....
Stevens	0 11 1	,, ...	.....
Sorner	0 1 6	,, ...	.....

UNCLAIMED MONEYS—*continued.*

Name of owner on books.	Total amount due to owner.	Description of unclaimed money.	Date of last claim.
Mort's Dock and Engineering Co. Ltd.—*continued.*			
	£ s. d.		
Thorne	0 0 3	Wages	.....
Urban	0 4 6	,, ...	.....
Warland... ...	0 0 7	,, ...	.....
Whiteman ...	0 2 3	,, ...	.....
Williams... ...	0 1 7	,, ...	.....
Walker	0 4 5	,, ...	.....
Whiteman ...	0 6 6	,, ...	.....
Willie	0 5 10	,, ...	.....
Whiteman ...	0 2 9	,, ...	.....
Whitemen ...	0 5 7	,, ...	.....
£	13 3 9		

NEW PUBLIC SCHOOL.

IT is hereby notified, for general information, in accordance with the provisions of the 34th section of the Public Instruction Act of 1880, that it is proposed to establish a Public School at

Eungai Railway.

ALBERT BRUNTNELL,
Minister of Public Instruction.

[7451]

[7888] Department of Education,
Sydney, 27th June, 1923.

NEW PUBLIC SCHOOL.

IT is hereby notified, for general information, in accordance with the provisions of the 34th section of the Public Instruction Act of 1880, that it is proposed to establish a Public School at

Bay-road, North Sydney.

ALBERT BRUNTNELL,
Minister of Public Instruction.

[7883] Department of Agriculture,
Stock and Brands Branch,
Sydney, 29th June, 1923.

AMALGAMATION OF BRAIDWOOD AND BROULEE PASTURES PROTECTION DISTRICTS.

NOTICE is hereby given that, in accordance with section 5 of the Pastures Protection Act, 1912, the boundaries of the Braidwood Pastures Protection District have been altered so as to include all that area, in addition to the present area of that district, at present included within the Pastures Protection District of Broulee, the combined district to be known as Braidwood-Broulee. In accordance with Regulation 5 of the said Act the distinguishing name of the Board is to be Braidwood-Broulee, and the head office of such Board is to be at Braidwood. These alterations are to take effect as from 1st July, 1923.

FRANK A. CHAFFEY.

WATER ACTS, 1912-1919.

Glenrock and Tennessee Drainage Union.

Approval to Borrowing.

HIS Excellency the Governor, with the advice of the Executive Council, has been pleased to sanction the borrowing by the Glenrock and Tennessee Drainage Union of an additional sum of five hundred pounds (£500) for the purpose of completing drains and other works.

[D. 1923-405]

R. T. BALL,
Minister for Public Works.

[7740]

METROPOLITAN WATER AND SEWERAGE ACTS, 1880-1922.

Amending By-law.

HIS Excellency the Governor, with the advice of the Executive Council, has been pleased to approve of the following By-law made by the Board of Water Supply and Sewerage in accordance with the Metropolitan Water and Sewerage Acts, 1880-1922.

R. T. BALL,
Minister for Public Works.

Whereas by the Metropolitan Water and Sewerage Acts, 1880-1922, the Board of Water Supply and Sewerage is authorised to make, alter, and repeal by-laws: Now the Board of Water Supply and Sewerage, under and by virtue of the powers contained in the said Acts, doth hereby make the by-law following, that is to say:—

1. By-law 51 of the By-laws made by the Board on the 21st day of November, 1917, and published in the Gazette on the 14th day of December, 1917, is hereby altered by adding at the end of paragraph (10) thereof the following paragraph:—

"Where a water-closet pan combined with trap is to be connected direct to a stoneware pipe the drainer shall set the bend at the foot of vertical on a concrete foundation, and shall extend such foundation to form a base on which he shall build an approved pier of unyielding material extending a sufficient height to receive and form a support for the water-closet pan."

The Common Seal of the Board of Water Supply and Sewerage was affixed hereto in the presence of us, William James Millner, the President of the said Board, and David Gilpin and Frank Bryant, Members of the said Board, forming a quorum of the said Board at a meeting of the said Board held on the twenty-sixth day of April, 1923. As witness our hands,— (L.S.)

W. J. MILLNER.
DAVID GILPIN.
FRANK BRYANT.

Thomas Roseby, Secretary. [7744]

METROPOLITAN WATER AND SEWERAGE ACTS, 1880-1922.

Amending By-laws.

HIS Excellency the Governor, with the advice of the Executive Council, has been pleased to approve of the following By-laws made by the Board of Water Supply and Sewerage, in accordance with the Metropolitan Water and Sewerage Acts, 1880-1922.

[Misc. 1923-2,677]

R. T. BALL,
Minister for Public Works.

Whereas by the Metropolitan Water and Sewerage Acts 1880-1922 the Board of Water Supply and Sewerage is authorised and empowered from time to time to make, alter, and repeal By-laws: Now, the Board of Water Supply and Sewerage, under and by virtue of the powers contained in the abovementioned Acts, doth hereby make the By-laws following, that is to say:—

Date of Operation of By-laws and Repeal of Previous By-laws.

1. These By-laws shall come into operation on the 1st day of July, 1923, and on that date By-law No. 9 of the By-laws of the Board, published in the Gazette No. 213 of 14th December, 1917, and the fourth schedule to such By-laws in both cases as amended by By-laws of the Board, published in the Gazette No. 98 of 9th August, 1918, and further amended by By-laws of the Board, published in the Gazette No. 257 of 14th November, 1919, and further amended by By-laws of the Board, published in the Gazette No. 101 of 30th June, 1922, and all previous By-laws made by the Board and published in the Gazette which are inconsistent with these By-laws shall be and stand repealed: Provided that such repeal shall not apply to prejudice or affect the payment or recovery of any rate, charge, or sum of money then due under such repealed By-laws, or to prejudice any proceedings for breach of such By-laws theretofore committed.

Assessments and Rates.

2. For the purposes of these By-laws, the value of lands and tenements in each year shall be the value (if any) at which the same are for the time being assessed for rating purposes by the Municipal Council of the City of Sydney, or the Municipality or Shire respectively in which such lands or tenements are situate on the first day of January and the first day of July respectively in each year, or the assessed annual value which shall have been placed upon the same under the Valuation of Land Act, 1916, or any Act amending the same, as in each instance the case may be; and such value shall continue to be the value of such lands or tenements for the purposes aforesaid during such year, or so long as the same shall remain applicable thereto.

Stormwater Drainage Rates.

3. The rates which are respectively set opposite to or which follow after the descriptions or indications of the several undermentioned stormwater drains, as applicable thereto, are prescribed as the rates to be paid in each year by the owners or occupiers of lands and tenements situated within the boundaries in each case of the drainage area proclaimed in respect of the said stormwater drains respectively, that is to say :—

Double Bay Stormwater Drain (Paddington, Randwick, Woollahra, and Waverley).—A stormwater drainage rate of one halfpenny for each pound sterling on the amount of the assessed annual value of the premises.

Mosman Stormwater Drain (Mosman and North Sydney).—A stormwater drainage rate of one halfpenny for each pound sterling on the amount of the assessed annual value of the premises.

White's Creek Stormwater Drain (Annandale, Balmain, Leichhardt and Petersham).—A stormwater drainage rate of one halfpenny for each pound sterling on the amount of the assessed annual value of the premises.

Beattie-street, Balmain, Stormwater Drain (Balmain).—A stormwater drainage rate of one penny and one halfpenny for each pound sterling on the amount of the assessed annual value of the premises

Neutral Bay and Careening Cove Stormwater Drain (North Sydney).—A stormwater drainage rate of one penny for each pound sterling on the amount of the assessed annual value of the premises.

Euroka Creek Stormwater Drain (North Sydney).—A stormwater drainage rate of one penny for each pound sterling on the amount of the assessed annual value of the premises.

Willoughby Creek Stormwater Drain (North Sydney).—A stormwater drainage rate of one penny for each pound sterling on the amount of the assessed annual value of the premises.

Homebush Creek Stormwater Drain (Burwood and Strathfield).—A stormwater drainage rate of threepence and one farthing for each pound sterling on the amount of the assessed annual value of the premises.

Iron Cove Creek and Extended Stormwater Drain (Ashfield, Canterbury, Burwood, Enfield, and Drummoyne).—A stormwater drainage rate of two pence and one farthing for each pound sterling on the amount of the assessed annual value of the premises.

Auburn Stormwater Drain (Auburn).—A stormwater drainage rate of five pence for each pound sterling on the amount of the assessed annual value of the premises.

Easton Park, Balmain Stormwater Drain (Balmain and Leichhardt).—A stormwater drainage rate of one penny and one farthing for each pound sterling on the amount of the assessed annual value of the premises.

Callan Park Stormwater Drain (Balmain).—A stormwater drainage rate of one penny for each pound sterling on the amount of the assessed annual value of the premises.

Clay Cliff Stormwater Drain (Granville, Parramatta, Prospect and Sherwood).—A stormwater drainage rate of threepence and one halfpenny for each pound sterling on the amount of the assessed annual value of the premises.

Brickfield Creek Stormwater Drain (Baulkham Hills and Parramatta).—A stormwater drainage rate of four pence and one farthing for each pound sterling on the amount of the assessed annual value of the premises.

Druitt and Washington streets Stormwater Drain (City of Sydney).—A stormwater drainage rate of one halfpenny for each pound sterling on the amount of the assessed annual value of the premises.

Balmain Slopes Stormwater Drain (Balmain).—A stormwater drainage rate of two pence for each pound sterling on the amount of the assessed annual value of the premises.

Manly Stormwater Drain (Manly).—A stormwater drainage rate of one penny for each pound sterling on the amount of the assessed annual value of the premises.

Botany (Bay-street) Stormwater Drain (Botany).—A stormwater drainage rate of sixpence and one halfpenny for each pound sterling on the amount of the assessed annual value of the premises.

Chatswood and Willoughby Stormwater Drain (Willoughby).—A stormwater drainage rate of two pence and one halfpenny for each pound sterling on the amount of the assessed annual value of the premises.

Rushcutters Bay Stormwater Drain (City of Sydney, Paddington and Woollahra).—A stormwater drainage rate of one halfpenny for each pound sterling on the amount of the assessed annual value of the premises.

Blackwattle Bay Stormwater Drain (City of Sydney, Redfern, Darlington, Glebe and Newtown).—A stormwater drainage rate of one farthing for each pound sterling on the amount of the assessed annual value of the premises.

Hurstville Stormwater Drain (Hurstville).—A stormwater drainage rate of seven pence for each pound sterling on the amount of the assessed annual value of the premises.

Shea's Creek Stormwater Drain (Part City of Sydney, Redfern, Alexandria, Randwick, Waterloo, Erskineville, and Newtown).—A stormwater drainage rate of one penny and one halfpenny for each pound sterling on the amount of the assessed annual value of the premises.

Johnstone's Creek Stormwater Drain (City of Sydney (Camperdown), Glebe, Annandale, Newtown, Marrickville, and Petersham).—A stormwater drainage rate of three farthings for each pound sterling on the amount of the assessed annual value of the premises.

Long Cove Creek Stormwater Drain (Ashfield, Leichhardt, and Petersham).—A stormwater drainage rate of one penny and three farthings for each pound sterling on the amount of the assessed annual value of the premises.

Orissa-street Stormwater Drain (Canterbury).—A stormwater drainage rate of four pence and one halfpenny for each pound sterling on the amount of the assessed annual value of the premises.

Liverpool Stormwater Drain (Liverpool).—A stormwater drainage rate of sixpence and one farthing for each pound sterling on the amount of the assessed annual value of the premises.

4. The minimum rate payable under these By-laws shall in each case be one shilling per annum.

5. The rates payable under these By-laws shall be paid in advance on the first day of January and the first day of July in each year, and the first payment shall be made at the time when the owner or occupier becomes liable to pay the rate.

The Common Seal of the Board of Water Supply and Sewerage was affixed hereto, in the presence of us, William James Millner, the President of the said Board, and David Gilpin and Frank Bryant, Members of the said Board, forming a quorum at a Meeting of the said Board held on the sixth day of June, 1923. As witness our hands,—

(L.S.)

W. J. MILLNER.
DAVID GILPIN.
FRANK BRYANT.

Thomas Roseby, Secretary. [7868]

NOTICE UNDER REAL PROPERTY ACT.

Applications by the undermentioned have been made to bring the lands respectively described under the provisions of the Real Property Act. Caveats may be lodged on or before the respective dates mentioned.

No. 23,411. Kyle Solander Kopsen, 10¼ p., includ. Nos. 55A, 57, and 59 Erskine-st., and No. 66 Clarence-st., Sydney. 3rd August, 1923.

No. 24,365. Reginald Cowlishaw, 1 r. 28½ p., cnr. Wycombe and Kurraba rds., Neutral Bay. 3rd Aug., 1923.

No. 24,367. Resch's Limited, 15¼ p., includ. The Barley Mow Hotel, cnr. of Park and Castlereagh sts., Sydney. 3rd Aug., 1923.

No. 24,460. Halloran Manton Limited, 13¼ p., includ. No. 10 O'Connell-st., Sydney. 30th July, 1923.

No. 24,628. Helena Theresa Asser, 31¼ p., in Malvern-av., 116 ft. 1½ in. south-westerly from Havilah-st., Chatswood. 3rd Aug., 1923.

No. 24,653. Reginald Charles Ashe, 246 a., ex. pub. rd., portion 8 (psh.), psh. Umbiella, co. Roxburgh, and 82 a., por. 7 (psh.), psh. Coorongooba, co. Hunter, on Umbiella Ck. 3rd Aug., 1923.

No. 24,657. Stephen Reynolds, 8 a. 2 r. 17 p., front. Reynolds-st., and eastern end of Bettowynd-rd., Pymble. 3rd Aug., 1923.

No. 24,730. John Ferris McKimm, 28¼ p., cnr. of Hercules-st. and Liverpool-rd., Ashfield. 3rd Aug., 1923.

No. 24,793. Edward Thomas Thring, 1 a. 1 r. 11¼ p., includ. Ardlui, cnr. Fairfax-rd. and Preston-av., Woollahra. 3rd Aug., 1923.

No. 24,803. John Henry Baker, about 9 p., includ. No. 58, Holt-st., Sydney. 3rd Aug., 1923.

No. 24,848. Alfred John Phillipps, 17¾ p., at junct. Stuart-st. and The Esplanade, Manly. 3rd Aug., 1923.

No. 24,902. John Brooks, John William Brooks, 11 p., includ. No. 9 Hutchinson-st., St. Peters. 3rd Aug., 1923.

Diagrams delineating these lands may be inspected at the Land Titles Office, Sydney.

W. G. H. WILLIAMS,
Registrar-General.

29th June, 1923. [7882]

[7872] Registrar-General's Department, Sydney, 27th June, 1923.

IT is hereby notified that, in conformity with the provisions of the Registration of Births, Deaths, and Marriages Act, 1899, the undermentioned officiating Ministers have been registered at this office, on the dates specified, for the celebration of Marriages:—

BAPTIST CHURCH (UNION).

No. 3232, Reverend Henry Putland, Lithgow, 15th June, 1923.

FINNISH EVANGELICAL LUTHERAN CHURCH.

No. 5492, Reverend Lauri Kalervo Groundstoem, Cooper-street, Randwick, 15th June, 1923.

ROMAN CATHOLIC CHURCH (ARCH-DIOCESE OF SYDNEY).

No. 5493, Reverend Patrick Fanning, M.S.C., Sacred Heart Monastery, Kensington, 21st June, 1923.

METHODIST CHURCH OF AUSTRALASIA IN NEW SOUTH WALES.

No. 3511, Mr. Charles Fitzroy Baxter, Evans-street, Balmain, 23rd June, 1923.

CHURCH OF ENGLAND (DIOCESE OF GOULBURN).

No. 3451, Reverend James Payn Lewis, Goulburn, 26th June, 1923.

W. G. H-WILLIAMS,
Registrar-General.

[7873] Registrar-General's Department, Sydney, 27th June, 1923.

IT is hereby notified that, in conformity with the provisions of the Registration of Births, Deaths, and Marriages Act, 1899, the changes of Residence of the undermentioned officiating Ministers have been duly registered at this office on the dates specified:—

CHURCH OF ENGLAND (DIOCESE OF SYDNEY).

No. 4291, Reverend George Spencer Richmond, L.Th., from T. & G. Flats, Elizabeth-street, to Coonamble, 13th June, 1923.
No. 3208, Reverend Edwin Fisher-Johnson, from Nowra to Holy Trinity Rectory, Lower Fort street, Sydney, 18th June, 1923.
No. 2841, Reverend Frederick Richmond, M.A., from Wollstonecraft to De Milhau road, Hunter's Hill, 18th June, 1923.
No. 4186, Reverend Thomas Terry, from Holy Trinity Rectory, Lower Fort street, Sydney, to Nowra, 18th June, 1923.

SEVENTH DAY ADVENTISTS.

No. 4506, Pastor Philip Bulpit Rudge, from West Kempsey to Smart-street, Fairfield, 14th June, 1923.

PRESBYTERIAN CHURCH OF AUSTRALIA IN THE STATE OF NEW SOUTH WALES.

No. 5235, Mr. Alexander William Keith, from Hume Reservoir to Kurri Kurri, 19th June, 1923.
No. 1723, Reverend William Henry Marshall, from Bombala to 23 York-street, Sydney, 19th June, 1923.
No. 4575, Reverend James William McCredie, from West Wyalong to Taree, 19th June, 1923.
No. 4568, Reverend Kenneth David McDonald, B.A., from Dungog to Arthur-street, Ashfield, 19th June, 1923.
No. 4317, Mr. Stewart Reid, from Maryville to Wyong, 19th June, 1923.

W. G. H-WILLIAMS,
Registrar-General.

[7874] Registrar-General's Department, Sydney, 27th June, 1923.

IT is hereby notified that the undermentioned Officiating Ministers, having left the State, have ceased to be registered at this office for the celebration of marriages, in conformity with the provisions of the Registration of Births, Deaths, and Marriages Act, 1899:—

SEVENTH DAY ADVENTISTS.

No. 5342, Pastor Joseph Everson Steed, Tumut.
No. 5298, Pastor Walter John Westerman, Mizpah, Wahroonga.

PRESBYTERIAN CHURCH OF AUSTRALIA IN THE STATE OF NEW SOUTH WALES.

No. 4646, Reverend Thomas Frithjof Johanson, Albury.
No. 3791, Reverend James Marshall, Walcha.
No. 2406, Reverend Alexander Miller, M.A., 23 York-street, Sydney.
No. 4680, Reverend George Tulloch, Goulburn.

W. G. H-WILLIAMS,
Registrar-General.

[7773] Local Government Department, Sydney, 20th June, 1923.

LOCAL GOVERNMENT ACT, 1919.

AN examination of applicants for certificates as "Engineer" to a Shire or Municipality, and as "Overseer of Works," will be held at Sydney on Tuesday, 28th August, 1923, and three following days.

Full particulars and a form for making application to sit at the examination may be obtained from the Clerk to the Local Government Examination Committee, Local Government Department, Sydney, with whom applications to attend should be lodged not later than 31st July, 1923.

J. GARLICK,
Under Secretary.

NOTICE.

THE undermentioned unclaimed property now in possession of the Police will be sold by public auction at Albury, on Friday, 13th July, 1923, at 3 p.m.:—

3½ yards of serge.

JAMES MITCHELL,
[7611] Inspector-General of Police.

THE Water Conservation and Irrigation Commission requires the services of a Temporary Civil Engineering Draftsman at its Head Office, Sydney. Salary, £352 to £403 per annum, according to qualification. Applicants must have had training and experience in the preparation of designs, plans, and specifications for irrigation works.

Forms of application may be obtained from the Commission's Office, Union House, 247 George-street, Sydney, and should reach the undersigned, with copies only of testimonials, not later than 4th July, 1923.

H. BEVAN,
Acting Secretary.
[W.C. & I.C. 1923-1,334] [7779]

WATER ACT, 1912 (PART II).

THE Water Conservation and Irrigation Commission has received the following application for License, L.D. of Tamworth:—

Railway Commissioners for N.S.W., two pumps on Cockburn River, por. 33, ph. Moonbi, co. Inglis.

The L.L. Board will publicly inquire into the application at the Board Room, Tamworth, on 24th July, 1923, at 10 a.m.

H. H. DARE,
[7890] Commissioner.

WATER ACT, 1912 (PART II).

THE Water Conservation and Irrigation Commission has received the following application for License, L.D. of Wagga Wagga:—

Robert Candid Wilson, pump on Murrumbidgee River por. 4, psh. Currawananna, co. Bourke.

The L.L. Board will publicly inquire into the application at the Court-house, Wagga Wagga, on 18th July, 1923, at 10 a.m.

H. H. DARE,
[7889] Commissioner.

[7866] Office of the Director-General of Public Health, Sydney, 29th June, 1923.

IT is hereby notified, for public information, that the undermentioned persons have been duly authorised by the Board of Health as Inspectors under section 50 of the Cattle Slaughtering and Diseased Animals and Meat Act, 1902:—

As from 19th June, 1923—

Sergeant Lawrence Blake Leonard, Walgett.
Sergeant Claude Montague Kemp, Armidale.
Sergeant James Thomas Manns, Bogan Gate.
Sergeant William Loftus, Campbelltown.
Sergeant William John Poidevin, Casino.
Dr. Eric William Beresford Woods, Government Medical Officer, Hay.
Dr. Arthur John Mollison, Government Medical Officer, Molong.

IT is hereby notified, for public information, that the undermentioned person has been duly appointed by the Board of Health as Local Authority under section 17 (1) (b) of the Public Health Act, 1902:—

As from 19th June, 1923—

Sergeant Lawrence Blake Leonard, Walgett.

T. H. NEELY,
Secretary.

NEW SOUTH WALES GOVERNMENT RAILWAYS AND TRAMWAYS.

By-law No. 636.

THE Railway Commissioners for New South Wales, in pursuance of the powers conferred by the Government Railways Act, 1912, as amended by the Government Railways (Amendment) Act, 1916, hereby make the following By-law, and all previous By-laws, Regulations, and Conditions conflicting therewith, are repealed :—

Passenger Fares and Workmen's Weekly Ticket Rates on the New Redhead Estate and Coal Company's Line to Belmont.

The ordinary fares to and from the New Redhead Estate and Coal Company's line will be computed on the rate to or from Adamstown added to the rate for distances on the Company's line, under the following scale :—

Miles.	1st Single.	2nd Single.	1st Return.	2nd Return.
	s. d.	s. d.	s. d.	s. d.
1	0 3½	0 2	0 6	0 3½
2	0 4½	0 3½	0 8	0 6½
3	0 6	0 4	1 0	0 7½
4	0 8	0 5	1 4	0 10
5	0 10½	0 7	1 9	1 0½
6	1 0½	0 8	2 1	1 3
7	1 2½	0 9½	2 5	1 5½
8	1 5	0 11	2 10	1 8
9	1 7	1 0	3 2	1 10½
10	1 9	1 1½	3 6	2 1

The following rates will be charged for workmen's weekly tickets on the New Redhead Estate and Coal Company's line and on the section between Newcastle and Belmont, or to and from intermediate stations :—

1 mile ...	1s. 3d.	6 miles ...	3s. 1d.	11 miles ...	4s. 3d.
2 miles ...	1s. 8d.	7 ,, ...	3s. 6d.	12 ,, ...	4s. 6d.
3 ,, ...	2s. 2d.	8 ,, ...	3s. 8d.	13 ,, ...	4s. 7d.
4 ,, ...	2s. 6d.	9 ,, ...	3s. 11d.	14 ,, ...	4s. 8d.
5 ,, ...	2s. 11d.	10 ,, ...	4s. 1d.		

Excursion Fares to Redhead and Belmont.

Excursion tickets will be issued to Redhead and Belmont at stations Newcastle to Adamstown inclusive, and at Waratah by specified trains on Fridays, Saturdays, Sundays, and Public Holidays at the following rates :—

	s. d.
2nd class (return)	1 6
1st ,, ,, ...	2 0

Similar tickets will be issued to Redhead and Belmont at Stations Sandgate to West Maitland inclusive, also on the Wallsend and Morpeth branches at the undermentioned fares :—

2nd class (return) ... ... At 2nd class single fare.
1st ,, ,, ... At 2nd class single fare, plus one-third.
Minimum fares—2nd class 1s. 6d., 1st class 2s.

Such tickets, issued on Fridays, Saturdays, or Sundays, will be available for return until the following Monday, and when issued on Public Holidays will be available for return as advertised.

The Common Seal of the Railway Commissioners for New South Wales was hereunto affixed this 7th day of June, in the year of Our Lord, 1923, in the presence of,—

W. JNO. MORRIS,
Secretary.

Approved by the Governor-in-Council on the 27th day of June, 1923.

H. C. Budge,
Clerk of the Executive Council.

[7884]

[7857] Office of the Railway Commissioners,
Sydney, 23rd June, 1923.

IT is hereby notified, for the information of the public, that the lands described in the Schedule hereto are, with the consent of His Excellency the Governor, dedicated under section 81 of the Public Works Act, 1912, as public highways.

JAMES FRASER,
J. H. CANN,
Constructing Authority.

Schedule.

All that piece or parcel of land situate in the Shire of Kyeamba parish of Tywong county of Wynyard and State of New South Wales being part of portion 148 Commencing at the intersection of the northern boundary of the Wagga Wagga to Tumbarumba Railway with the western boundary of portion 148 aforesaid and bearing 360 degrees 716·43 links from the south-western corner of portion 148 aforesaid and bounded by that western boundary forming also part of the eastern boundary of a road 1 chain wide bearing 360 degrees 103·36 links thence by lines as follow 93·81 links of the arc of a circle of 1025 links radius the centre of which lies north of a chord bearing 102 degrees 45 minutes 02 seconds 93·77 links 93 degrees 11 minutes 36 seconds 379·0 links 89 degrees 55 minutes 25 seconds 55·04 links 93 degrees 18 minutes 422·17 links 811·92 links of the arc of a circle of 1375 links radius the centre of which lies south-west of a chord bearing 116 degrees 29 minutes 17 seconds 800·18 links to the southern boundary of portion 148 forming also the northern boundary of a road 2 chains wide thence by that boundary bearing 255 degrees 30 minutes 119·92 links to the northern boundary of the aforesaid railway thence by that boundary by

lines as follow 682·78 links of the arc of a circle of 1275 links radius the centre of which lies south-west of a chord bearing 295 degrees 10 minutes 34 seconds 675·62 links 273 degrees 18 minutes 413·6 links 269 degrees 55 minutes 25 seconds 54·95 links 272 degrees 11 minutes 36 seconds 387·75 links 81·77 links of the arc of a circle of 1125 links radius the centre of which lies north of a chord bearing 281 degrees 53 minutes 40 seconds 81·75 links to the point of commencement be the said several dimensions all a little more or less containing an area of 1 acre 2 roods 31¼ perches or thereabouts being part of reference number 112 on the proclaimed plan and Book of Reference of the Wagga Wagga to Tumbarumba Railway Part 2.

GOVERNMENT RAILWAYS.

Griffith to Hillston Railway, Part 3.

IT is hereby notified that the construction of a deviation from the original route of a line of railway from Griffith to Hillston, Part 3: Commencing at a point marked X on plan at 442 m. 78 c. 80 l., and terminating at a point marked Y at 446 m. 11 c. 64·8 l., being a distance of 3 m. 12 c. 84·8 l., has been duly authorised under the provisions of the Public Works Act, 1912, and there is now open for inspection at the Office of the Railway Commissioners for New South Wales, the said Commissioners being the Constructing Authority for the said line, a plan of the said line and of the land (shown by red tint) through which it will pass (which also shows by blue tint the land to be abandoned) together with a Book of Reference, in which are set forth a description of the said lands and the names of the owners and proprietors thereof, so far as the same can be ascertained. All persons, therefore, who may be interested in the said lands are hereby required to forward to the Constructing Authority, within one month from the first date of the publication hereof, a notice in writing of any objection that may appear to them to exist to the adoption of the said line, or any part thereof, or to any of the works proposed in connection therewith.—Dated at Sydney, this twenty-first day of June, in the year of our Lord one thousand nine hundred and twenty-three.

(L.S.) JAMES FRASER,
J. H. CANN,
Constructing Authority.

The Common Seal of the Constructing Authority was affixed hereto at Sydney, this twenty-first day of June, 1923, in the presence of,—

D. C. Williamson,
[7851] Assistant Secretary.

[7852] Office of the Railway Commissioners for New South Wales,
Sydney, 21st June, 1923.

GRIFFITH TO HILLSTON RAILWAY, PART 3.

IT is hereby notified, for public information, under the provisions of section 151, subsection 5, of the Public Works Act, 1912, that it is intended to construct a deviation from the original route of a line of railway from Griffith to Hillston, Part 3, in accordance with the plan and Book of Reference prepared in connection with the said line, which are now to be seen at the Office of the Constructing Authority, Bridge-street, Sydney, and the Office of the Clerk of Petty Sessions, Hillston.

JAMES FRASER,
J. H. CANN,
Constructing Authority.

NEW SOUTH WALES GOVERNMENT RAILWAYS AND TRAMWAYS.

APPLICATIONS are invited from youths between the ages of 15 and 18½ years for employment as Junior Clerks in the Metropolitan Area. Commencing salary, £77-£128 per annum, according to age. Applications (which should be made on the proper form, obtainable at the Inquiry Office, Sydney Station, or at the Railway and Tramway Staff Board Office), accompanied by copies only of testimonials, are to be addressed to the "Secretary, Railway and Tramway Staff Board, Central Station, Sydney."

W. J. MORRIS,
[7761] Secretary.

[7865] Industrial Registrar's Office,
Sydney, 27th June, 1923.

THE following Awards of the Court, made in exercise of the powers conferred on it by Sections 12B and 14 of the Industrial Arbitration Act, 1912, have this day been published as part of the Industrial Gazette for the month stated hereunder, in accordance with the provisions of the Act and the Regulations thereunder.

Copies of the Awards are obtainable from the Government Printer, Sydney, at the price mentioned (postage added), upon request, quoting the particulars stated hereunder and the date of publication.

F. W. KITCHING,
Industrial Registrar.

Industrial Agreement between Australian Clerical Association, New South Wales Branch, and the Board of Fire Commissioners for New South Wales (Variation) [June, 1923], 4d.
Industrial Agreement between Elliott Brothers Ltd. Chemical Works Employees Union and Elliott Brothers Limited (Variation) [June, 1923], 4d.
Pastrycooks, &c. (State), Award (Variation) [June, 1923], 3d.
Saddle, Harness, and Leather Machine Belt Makers (State) Award (Variation) [June, 1923], 6d.
Clerks, Permanent Wharf (Port Jackson) Award (Variation) [June, 1923], 3d.
Public Service (Temporary Clerks) Award (Variation) [June, 1923], 3d.
Time Payment Collectors (Metropolitan) Award (Variation) [June, 1923], 3d.
Wire Workers, &c. (State) Award (Variation) [July, 1923], 4d.
Wire netting Makers, &c. (Lysaght's), Award (Variation) [July, 1923], 6d.
Wire Makers, &c. (State), Award (Variation) [July, 1923], 4d.
Cutters and Trimmers, Men's Garments (Cumberland and Newcastle) Award (Variation) [July, 1923], 3d.
Shirt Cutters (Cumberland and Newcastle) Award (Variation) [July, 1923], 3d.
Cutters and Trimmers, Female and Juvenile Outer Clothing (State) Award (Variation) [July, 1923], 4d.

[7864] Sydney, 29th June, 1923.

APPLICATIONS FOR LEASES FOR OYSTER CULTURE.

IT is hereby notified that the undermentioned persons have applied to lease for oyster culture the portions of land described hereunder opposite their respective names.

Objections may be lodged at the Fisheries Branch, Chief Secretary's Department, within thirty days of the date of this notice against the leasing of any of the portions. If interference with a hauling ground is alleged, a statutory declaration by a licensed fisherman must be submitted to the effect that the area has been hauled during the preceding twelve months.

E. B. HARKNESS,
Under Secretary.

Application No. 12,409, by Frederick Charles Warnoll and Albert John Alderton, situated at Brisbane Water, adjoining the southern end of Oyster Lease No. 8,236, section No. 1, and being identical with Oyster Lease No. 5,729, expiring 31st July, 1923, parish of Kincumber, county of Northumberland, frontage 100 yards; term of lease, fifteen years.

Application No. 12,013, by George Cantley, situated at Tuross Lake, in 2 sections—section No. 1 adjoining the western end of Oyster Lease No. 7,520, section No. 2 adjoining the south-eastern end of Oyster Lease No. 7,520—parish of Bodalla, county of Dampier, frontage about 250 yards (in all); term of lease, ten years.

Application No. 12,379, by Frederick William Masters, situated at Manning River, on an eastern bank, adjoining Oyster Leases Nos. 6,428 and 11,340, and being identical with expired Oyster Lease No. 5,595, parish of Harrington, county of Macquarie, frontage 200 yards; term of lease, ten years.

Application No. 12,399, by Arthur King Trethowan, situated at Merimbula Lake, offshore, adjoining the outer boundary of Oyster Lease No. 9,396, parish of Panbula, county of Auckland, about 5 acres; term of lease, ten years.

Application No. 12,410, by Alfred John Lilley and Frederick George Lilley, situated at Swan Bay, Port Stephens, on a western shore, about 700 yards southerly from the southern end of Oyster Lease No. 5,573, parish of Sutton, county of Gloucester, frontage 100 yards; term of lease, fifteen years.

Application No. 12,343, by Clement Horace Bate, situated at Couria Bay, Wallaga Lake, adjoining the north-eastern end of Oyster Lease No. 12,145, parish of Noorooma, county of Dampier, frontage 163 yards; term of lease, ten years.

Application No. 12,415, by Thomas Hall and Isaac Warren, situated at Wonboyn River, on a southern bank, about 823 yards north-easterly from the north-eastern corner of portion No. 7, and being identical with expired Oyster Lease No. 9,574, parish of Narrabarba, county of Auckland, frontage 400 yards; term of lease, ten years.

Metropolitan Board of Water Supply and Sewerage,
Sydney, 27th June, 1923.

NOTICE TO LAY SERVICE PIPES.

NOTICE TO THE OWNERS OF TENEMENTS AND PREMISES IN—

Ashfield: Watson-parade, from existing main to Milton-street (60,462).

Canterbury: Unwin-street, from Jeffrey-street to Minter-street (60,433).

Liverpool: Macquarie-street, from Elizabeth-street to Sydney-road; Sydney-road, from Macquarie-street to Great Southern road; Great Southern road, from Sydney-road to Shore-street (60,453).

Rockdale: Gipp-street, from Dowling-street south-westerly 183 yards (60,455).

Vaucluse: Olola-avenue, from Wentworth-road south-easterly 106 yards (60,426).

Waverley: Francis-street, from existing main to existing main (60,456). Patterson-road, from existing main to New-road; New-road, from Patterson-road to Murriverie-road (60,474).

Dundas: Bettingtons-lane, from Prince-street to Green's-road (80,256).

Parramatta: New Zealand street, from McArthur-street easterly 179 yards (80,291).

Prospect and Sherwood: Dunmore-street, from Wentworth-street easterly 620 yards (80,253).

And the various private streets, lanes, courts, and alleys opening thereunto.

THE main pipe in the said street having been laid down, the owners of all tenements and premises situated at above, are hereby required on or before the tenth day of August next to cause a proper pipe and stopcocks to be laid, so as to supply water from the main pipe to such tenements and premises.

G. H. SOUTHWICK,
Inspector to the Board of Water Supply
[7878] and Sewerage.

Metropolitan Board of Water Supply and Sewerage,
Sydney, 19th June, 1923.

NOTICE TO LAY SERVICE PIPES.

NOTICE TO THE OWNERS OF TENEMENTS AND PREMISES IN—

Ashfield: Shepherd-street, from existing main to Park-avenue (60,423).

Hurstville: Broadarrow-road, from existing main to Mercury-street; Mercury-street, from Broadarrow-road to existing main (60,440).

Rockdale: Argyle-street, from Allen-street north-easterly 112 yards (60,436).

Vaucluse: Olola-avenue, from existing main southerly 313 yards (60,439); Wentworth-road, from existing main north-westerly 148 yards (60,447).

Blacktown: Jessie-street, from Fullagers-road to Park-avenue (80,215).

Ku-ring-gai Shire: Grandview-street, from Lane Cove road north-easterly 95 yards (80,296).

Mosman: Euryalus-street, from Central-avenue westerly 62 yards (80,253); Central-avenue, from Medusa-street to Beauty Point road; Beauty Point road, from Central-avenue to Bay-street; Bay-street, from Beauty Point road northerly 90 yards (80,250).

Prospect and Sherwood: Magowar-road, from existing main westerly 310 yards (80,247).

Ryde: Shaftesbury-road, from Blaxland-road to Alice-street (80,261); High-street, from Pittwater-road to Short-street; Pittwater-road, from existing main to High-street; Short-street, from existing main to High-street (80,295).

Warringah Shire: Howard-avenue, from Pittwater-road to existing main (80,243).

Manly: Board's Easement, from Perone-avenue to reserve; reserve, from Board's Easement north-westerly 136 yards (80,229).

And the various private streets, lanes, courts, and alleys opening thereunto.

THE main pipe in the said street having been laid down, the owners of all tenements and premises situated at above are hereby required, on or before the third day of August next, to cause a proper pipe and stop-cocks to be laid, so as to supply water from the main pipe to such tenements and premises.

G. H. SOUTHWICK,
Inspector to the Board of Water Supply
[7770] and Sewerage

Metropolitan Board of Water Supply and Sewerage,
Sydney, 6th June, 1923.

NOTICE TO LAY SERVICE PIPES.

NOTICE TO THE OWNERS OF TENEMENTS AND PREMISES IN—

Canterbury: Trevenar-street, from King-street to Goodlet-street; Goodlet-street, from existing main to Melville-street; Melville-street, from Goodlet-street to Ettrick-street (60,424).

Concord: Beaconsfield-avenue, from Crane-street north-easterly 193 yards (60,432); Heath-street, from existing main to Major Bay road; Major Bay road, from Heath-street northerly 98 yards (60,458).

Granville: Wynyard-street, from Woodville-road easterly 205 yards (60,397).

Kogarah: Prince Edward street, from English-street to Station-street (60,431).

Waverley: Dickson-street, from Murray-street to Bronte-street (60,438).

Blacktown: Reynolds-avenue, from Fitzwilliam-road to Old Windsor road (80,217).

Hunter's Hill: Right of way, from Crescent-street westerly 92 yards (80,254).

Ryde: Isabel-street, from Lane Cove road to Smith-street (80,270).

And the various private streets, lanes, courts, and alleys opening thereunto.

THE main pipe in the said streets having been laid down, the owners of all tenements and premises situated at above are hereby required, on or before the twentieth day of July next, to cause a proper pipe and stop-cocks to be laid, so as to supply water from the main pipe to such tenements and premises.

G. H. SOUTHWICK,
Inspector to the Board of Water Supply
[7498] and Sewerage.

Metropolitan Board of Water Supply and Sewerage,
Sydney, 12th June, 1923.

NOTICE TO LAY SERVICE PIPES.

NOTICE TO THE OWNERS OF TENEMENTS AND PREMISES IN—

Hunter's Hill: High-street, from Blaxland-street to Earl-street; Earl-street, from High-street to existing main (80,231).

Prospect and Sherwood: Oramzi-road, from existing main west and south 782 yards (80,262); King's Way, from Station-street to Freame-avenue (80,208).

Ryde: Amiens-street, from existing main to Clare-street; Clare-street, from Amiens-street to Ferndale-avenue; Ferndale-avenue, from Clare-street easterly 119 yards (80,269).

Ashfield: West-street, from Croydon-street easterly 116 yards (60,434); Comet-street, from Alt-street easterly 99 yards (60,445); Frederick-street, from Parramatta-road to Henry-street; Earl-street, from Parramatta-road to Henry-street; Page-street, from Parramatta-road to Henry-street (60,454).

Hurstville: Cambridge-street, from existing main to existing main (60,394).

And the various private streets, lanes, courts, and alleys opening thereunto.

THE main pipe in the said street having been laid down, the owners of all tenements and premises situated at above, are hereby required on or before the twenty-seventh day of July next, to cause a proper pipe and stop-cocks to be laid, so as to supply water from the main pipe to such tenements and premises.

G. H. SOUTHWICK,
Inspector to the Board of Water Supply
[7606] and Sewerage.

Metropolitan Board of Water Supply and Sewerage,
Sydney, 22nd May, 1923.

NOTICE TO LAY SERVICE PIPES.

Notice to the Owners of Tenements and Premises in—

Canterbury: Byron-street, from Beamish-street to Beamish-road; Beamish-road, from Byron-street to existing main (60,429).

Enfield: Hillcrest-avenue, from Dean-street northerly 229 yards (60,411).

Fairfield: Woodville-road, from Southern-road to New-street; New-street, from Woodville-road westerly 300 yards (60,415); Henry-street, from Railway-crescent easterly 121 yards (60,400); Henry-street, from existing main southerly 20 yards (60,419).

Granville: Abbott-street, from existing main to Cohen-street; Cohen-street, from Abbott-street to May-street; May-street, from Cohen-street to existing main (60,324); Clyde-street, from Fourth-street to Third-street (60,347).

Kogarah: Belmore-road, from Gallipoli-street to Maher-street (60,332).

Hornsby: Loftus-street, from Pennant Hills road to Victoria-road; Killaloe-street, from Loftus-street to Wilson-street (80,263); Cheltenham-road, from Sutherland-road north-easterly 177 yards (80,245).

Manly: Jamieson-avenue, from Old Pittwater road westerly 192 yards (80,257).

Prospect and Sherwood: Braeside-road, from Merrylands-road to Old Prospect road (80,197); Burford-street, from Merrylands-road to The Avenue (80,226); Davies-street, from Merrylands-road to Henson-street (80,213).

And the various private streets, lanes, courts, and alleys opening thereunto.

THE main pipe in the said street having been laid down, the owners of all tenements and premises situated at above are hereby required, on or before the fifth day of July next, to cause a proper pipe and stop-cocks to be laid, so as to supply water from the main pipe to such tenements and premises.

G. H. SOUTHWICK,
Inspector to the Board of Water Supply
[7193] and Sewerage.

Metropolitan Board of Water Supply and Sewerage,
Sydney, 15th May, 1923.

NOTICE TO LAY SERVICE PIPES.

Notice to the Owners of Tenements and Premises in—

Ashfield: Dobroyde-parade, from Wolseley-street easterly 133 yards (60,428); Scott-street, from existing main to Dalmar-street (60,409).

Concord: Corby-avenue, from existing main south-easterly 57 yards (60,280).

Drummoyne: Janet-street, from existing main to Clements-street; Clements-street, from Miller-street westerly 227 yards; Burnell-street, from Miller-street westerly 368 yards (60,406).

Granville: Rowley-road, from Rawson-street northerly 355 yards (60,396).

Rockdale: Park-avenue, from existing main to Wolli Creek road; Godfrey-street, from Curtis-street to Park-avenue (60,368).

Rockdale: George-street, from King-street south-westerly 45 yards (60,369).

Lane Cove: Kimberley-avenue, from existing main to Cobden-avenue; Cobden-avenue, from Kimberley-avenue to Lane Cove road (80,230).

Manly: Woodland-street, from Lombard-street to Harbord-street; Griffiths-street, from existing main to Woodland-street (80,239).

Mosman: Hopetoun-avenue, from existing main to Kirkoswold-avenue (80,240).

And the various private streets, lanes, courts, and alleys opening thereunto.

THE main pipe in the said streets having been laid down, the owners of all tenements and premises situated at above are hereby required, on or before the twenty-ninth day of June next, to cause a proper pipe and stop-cocks to be laid, so as to supply water from the main pipe to such tenements and premises.

G. H. SOUTHWICK,
Inspector to the Board of Water Supply
[7076] and Sewerage.

Metropolitan Board of Water Supply and Sewerage,
Sydney, 8th May, 1923.

NOTICE TO LAY SERVICE PIPES.

Notice to the Owners of Tenements and Premises in—

Canterbury: Yangoora-road, from Garrong-road to Wangee-road (60,401).

Granville: Robertson-street, from existing main to Guildford-road (60,355).

Randwick: Kennedy-street, from Barker-street to Haig-street (60,393).

Waverley: George-street, from Old South Head road to Peel-street (60,418); Dellview-street, from existing main to Tamarama-avenue; Tamarama-avenue, from Dellview-street easterly 89 yards (60,398).

Manly: Hilltop-crescent, from Ashley-parade to Austin-street (80,238).

Willoughby: McClelland-street, from existing main to Victoria-avenue; Victoria-avenue, from McClelland-street to Robert-street; Robert-street, from existing main to Victoria-avenue; Fourth-avenue, from Robert-street to McClelland-street (80,212); Bedford-street, from existing main to Warrane-road; Warrane-road, from Bedford-street to existing main (80,248).

And the various private streets, lanes, courts, and alleys opening thereunto.

THE main pipe in the said streets having been laid down, the owners of all tenements and premises situated at above, are hereby required, on or before the twenty-second day of June next, to cause a proper pipe and stop-cocks to be laid, so as to supply water from the main pipe to such tenements and premises.

G. H. SOUTHWICK,
Inspector to the Board of Water Supply
[6929] and Sewerage.

Metropolitan Board of Water Supply and Sewerage,
Sydney, 29th May, 1923.

NOTICE TO LAY SERVICE PIPES.

Notice to the Owners of Tenements and Premises in—

Auburn: Pine-street, from Park-road to Gordon-street (60,413); St. Hellier's road, from existing main to existing main (60,378).

Concord: Cross-street, from Station-street to Wellbank-road (60,421).

Kogarah: Frederick-street, from Rosa-street to Ada-street; Ada-street, from Frederick-street northerly 191 yards (60,337).

Lidcombe: Patrick-street, from Alphin-street easterly 101 yards (60,382).

Blacktown: Railway property, from Railway-parade to road of access; road of access, from railway property to unnamed road; unnamed road, from road of access westerly 641 yards; unnamed road, from end of 6-inch main to Doonside-road (80,228).

Hornsby: Smith-street, from Laurel-avenue to Pembroke-street (80,242); Stanley-street, from existing main to Chester-street (80,249).

Manly: Oyama-avenue, from Addison-road easterly and northerly 82 yards (80,258).

Prospect and Sherwood: Addlestone Row, from The Avenue northerly 172 yards (80,260).

And the various private streets, lanes, courts, and alleys opening thereunto.

THE main pipe in the said streets having been laid down, the owners of all tenements and premises situated at above are hereby required on or before the thirteenth day of July next, to cause a proper pipe and stop-cocks to be laid, so as to supply water from the main pipe to such tenements and premises.

G. H. SOUTHWICK,
Inspector to the Board of Water Supply
[7429] and Sewerage.

HUNTER DISTRICT WATER SUPPLY AND SEWERAGE BOARD.

NOTICE TO LAY SERVICE PIPES.

NOTICE to the owner, occupier, or mortgagee (as the case may be) of tenements and premises situated in—

Newcastle: Ravenshaw-street, from Bull-street to Parry-street.

Waratah: Christoe-road, from end of existing watermain easterly 220 yards towards Crescent-road.

Lake Macquarie Shire and Merewether: Date-street, from end of existing watermain near Case-street to Moira-street; Rifle-street, from Union-street to Date-street.

Merewether: Ulick-street, from Fellows-street easterly 90 yards.

Hamilton: Darling-street, from Gordon-avenue to Stewart-street; Cram-street, from Elliott-street to Stewart-avenue; Stewart-avenue, from Turnbull-street to Gordon-avenue; Cram-street, from Elliott-street to Porcher-street; Beaumont-street, from Darling-street to Pulver-street.

Lambton: Durham-road, from Karoola-road easterly 110 yards; Chilcott-street, from Morehead-street westerly 253 yards.

Lake Macquarie Shire (Cardiff): John-street, from Russell-street to Macquarie-road; Macquarie-road, from John-street to Arthur-street; Arthur-street, from Macquarie-road to Queen's-avenue; Marianne-street, from Main-road 140 yards to end of street; Unnamed street, from end of existing watermain easterly 100 yards from Marianne-street; Harrison-street, from end of existing watermain southerly 132 yards to Main-road; Mary-street, from Thomas-street southerly 102 yards.

THE main pipe in the said streets having been laid down, the owner, occupier, or mortgagee (as the case may be) of tenements and premises situated as above is hereby required, on or before the 6th July, 1923, to cause a proper pipe and stop-cocks to be laid, so as to supply water from the main pipe to such tenements and premises.

ALFRED E. FRY,
Secretary.

Board's Office, Newcastle,
21st May, 1923. [7170]

HUNTER DISTRICT WATER SUPPLY AND SEWERAGE BOARD.

NOTICE TO LAY SERVICE PIPES.

NOTICE to the owner, occupier, or mortgagee (as the case may be) of tenements and premises situated in—

Cessnock Shire (Rutherford): Singleton-road, from Rutherford Reservoir westerly 2,640 yards to Racecourse.

Cessnock Shire (Homeville): Green-street, from Station-street westerly 98 yards.

Tarro Shire (Stanford Merthyr): Maitland-street, from end of existing watermain south-westerly 74 yards.

THE main pipe in the said streets having been laid down, the owner, occupier, or mortgagee (as the case may be) of tenements and premises situated as above is hereby required, on or before the 6th July, 1923, to cause a proper pipe and stop-cocks to be laid, so as to supply water from the main pipe to such tenements and premises.

ALFRED E. FRY,
Secretary.

Board's Office, Newcastle,
21st May, 1923. [7171]

HUNTER DISTRICT WATER SUPPLY AND SEWERAGE BOARD.

NOTICE TO LAY SERVICE PIPES.

NOTICE to the owner, occupier, or mortgagee (as the case may be) of tenements and premises situated in—

Cessnock Shire (Kurri Kurri): Stanford-street, from Deakin-street south-easterly 121 yards; Taylor's-lane, from Aberdare-street north-westerly 114 yards.

THE main pipe in the said streets having been laid down, the owner, occupier, or mortgagee (as the case may be) of tenements and premises situated as above is hereby required, on or before the 27th July, 1923, to cause a proper pipe and stop-cocks to be laid, so as to supply water from the main pipe to such tenements and premises.

ALFRED E. FRY,
Secretary.

Board's Office, Newcastle,
11th June, 1923. [7630]

HUNTER DISTRICT WATER SUPPLY AND SEWERAGE BOARD.

NOTICE TO LAY SERVICE PIPES.

NOTICE to the owner, occupier, or mortgagee (as the case may be) of tenements and premises situated in—

Lake Macquarie Shire (Toronto): Cary-street, from North-street to Bath-street.

Newcastle: Farquhar-street, from end of existing watermain north-easterly to Kemp-street; Kemp-street, from end of existing watermain north-westerly to Farquhar-street; Union-street, from end of existing watermain south-westerly to Kemp-street.

Lambton: Womboin-road, from end of existing watermain at Orlando-road, easterly 77 yards.

Waratah: Scholey-street, from Valencia-street south-easterly 113 yards; Hart-street, from end of existing watermain south-westerly to Scholey-street; Villiers-street, from Valencia-street to Roe-street; Murray-square, from Nelson-street westerly, southerly, and easterly, returning to Nelson-street.

THE main pipe in the said streets having been laid down, the owner, occupier, or mortgagee (as the case may be) of tenements and premises situated as above is hereby required, on or before the 27th July, 1923, to cause a proper pipe and stop-cocks to be laid, so as to supply water from the main pipe to such tenements and premises.

ALFRED E. FRY,
Secretary.

Board's Office, Newcastle,
11th June, 1923. [7631]

PUBLIC SCHOOL TENDERS.

TENDERS, plainly endorsed and addressed to the Under Secretary, Department of Education, Sydney, will be received up till 2 p.m. on the dates mentioned for the works specified below. Full particulars on tender forms and those bound with the Specifications.

ALBERT BRUNTNELL,
Minister for Education.

5th July, 1923.

Kyogle—Erection of New School Building, &c. (Plans, &c., at Head Office; District Works Office, Lismore; and at Public School, Kyogle and Casino.)

Pitt Row—Additions. (Plans, &c., at Head Office, and at Public School, Pitt Row.)

Suspension Bridge—Additions. (Plans, &c., at Head Office.)

12th July, 1923.

Artarmon—Additions. (Plans, &c., at Head Office.)

Cardiff—Additions and Alterations. (Plans, &c., at Head Office; District Works Office, Newcastle; and Public School, Cardiff.)

Penrith—Erection of New Science Room. (Plans, &c., at Head Office; and at Public School, Penrith.)

19th July, 1923.

Hovell—Erection of New School and Residence. (Plans, &c., at Head Office; and at Public Schools Albury, Corowa, and Culcairn.)

Erskineville (fresh tenders)—Additions and Alterations. (Plans, &c., at Head Office.)

Gurrundah—Erection of New School Building. (Plans, &c., at Head Office; District Works Office, Goulburn; and at Public Schools, Yass and Crookwell.)

[7503] Department of Public Works,
Sydney, 7th June, 1923.

SUPPLY OF CEMENT.

PERSONS desirous of supplying the Government of New South Wales with Cement are invited to submit offers in writing, addressed to myself, as above, up to noon on Saturday, 30th June, and endorsed, "Offer to supply Cement."

The quantity required may, for the purpose of this offer, be taken at 50,000 tons per annum, and the material will be required to pass the tests prescribed in the Public Works Department's Specification.

Offers should state the date upon which delivery could commence, the price to be on trucks at the works, and location, with the rail mileage to Sydney to be stated. The proposed duration of the contract should be set out, together with any stipulations for adjustment of price within the period stated.

R. T. BALL,
Minister for Public Works and Railways.

DEPARTMENT OF PUBLIC WORKS—TENDERS FOR WORKS.

TENDERS will be received up to 2 p.m. on the dates specified for the undermentioned works. Envelopes containing tenders must be addressed to the President, Tender Board, Public Works Department, Sydney, and have legibly endorsed upon the face thereof the name of the work for which tender is submitted. The Government does not bind itself to accept the lowest or any tender.

Specifications and plans of all works may be seen in Contractor's Room, Public Works Department, Sydney, in addition to the other places mentioned.

Plans will be supplied at the rate of 5s. for each sheet, and specifications at 5s. per copy. Payment to be made to Accountant of Department. For Architectural Works, plans only may be purchased.

2nd July, 1923.

Registrar-General's Department—Construction and Fixing of Metal Shelving in Land Titles Branch.

9th July, 1923.

Steel Hopper Punts for Dredge Service—Construction and delivery of Two 550-ton Punts. (Fresh Tenders; Specification, &c., at Departments of Public Works, Melbourne and Brisbane, and Public Works Office, Newcastle.)

16th July, 1923.

Port Kembla Harbour Improvements—Supply and Delivery of Timber at Port Kembla, for Repairs to Jetties. Specification, &c., at Public Works Offices, Wollongong and Newcastle.

23rd July, 1923.

Glen Innes Water Supply—Supply and Erection of Pumping Machinery and Removal of Existing Temporary Plant. (Fresh Tenders; amended Specification.)

30th July, 1923.

Narran River, at Angledool, road Walgett to Goodooga—Construction of Timber Beam Bridge. (Fresh tenders; specification, &c., at Court-houses, Moree, Narrabri, and Walgett.)

R. T. BALL.

DEPARTMENT OF PUBLIC WORKS—TENDERS FOR LEASING.

TENDERS will be received up to 2 p.m. on the dates specified for the undermentioned. Tenderers to state what rental they are prepared to offer, or the lowest sum for which they will work the Watering Place with the privilege of retaining the collections authorised by Regulation. Envelopes containing tenders must be addressed to the President, Tender Board, Public Works Department, Sydney, and have legibly endorsed upon the face thereof the name of the Public Watering Place for which tender is submitted. Tenders must be accompanied by a deposit of £5, and should specify the names and addresses of two proposed sureties. The Department does not bind itself to accept any tender.

The lease will be subject to the provisions of the Public Watering Places Act, 1900, and the Regulations thereunder. The lessee may cultivate the tenant's lease, and any improvements which he may effect in the shape of clearing and burning-off timber may be considered in his favour should he tender for a new lease at the expiration of his term.

Copies of the Act, Regulations, conditions of lease, and agreement may be seen, and further information and form of tender may be obtained from the local District Works Office, or from the Department of Public Works, Sydney.

2nd July, 1923.

Helman's Tank, 640 acres, road Cobar to Bourke, Dubbo District.

Belarabon Tank, 640 acres, road Mossgiel to Cobar, Hay District.

Coonavittra Tank, 640 acres, road Wilcannia to Cobar, Hay District.

Dry Lake Tank, 1,279 acres, road Wilcannia to Milparinka, Broken Hill District.

16th July, 1923.

Silverton Tank, 99½ acres, road Broken Hill to Cockburn, Broken Hill District.

Note.—Term of lease to be for five years from 1st August, 1923, in each case.

R. T. BALL.

No, 73, 29 June, 1923.—2.

NEW SOUTH WALES GOVERNMENT RAILWAYS (SYDNEY HARBOUR BRIDGE).

TENDERS will be received at the Office of the Railway Commissioners, Bridge-street, Sydney, until 12 noon on Wednesday, 4th July, 1923 (extended from 30th May, 1923), for the Supply, Delivery, and Erection of Three (3) Reversible Escalators at Lavender Bay Railway Station, North Sydney.

Specifications and tender forms obtainable at the Office of Chief Engineer, Metropolitan Railway Construction, and Sydney Harbour Bridge, room 51, Public Works Building, Bridge-street, Sydney.

All tenders to be properly endorsed. No tender necessarily accepted.

W. J. MORRIS,
Secretary.

[7062]

TENDERS, plainly endorsed on envelope, and addressed to the Acting Secretary, Water Conservation and Irrigation Commission, 247 George-street, Sydney, will be received up to 2 p.m. on 9th July, 1923, from persons willing to contract for the construction of Engine-house for the Ulonga Water Trust.

Plans and specifications may be inspected at above address, also at the Offices of the Clerks of Petty Sessions at Hay and Hillston.

H. BEVAN.
Acting Secretary.

[W.C. & I.C. 1923-9,327] [7756]

TENDERS, plainly endorsed on envelope, and addressed to the Acting Secretary, Water Conservation and Irrigation Commission, 247 George-street, Sydney, will be received up to 2 p.m., on Monday, 9th July, 1923, for the Supply of up to 300,000 good strong well-rooted Sultana Vines, or in lots of 50,000 or more, to be delivered about July, 1924, at the Nine-mile Point, not far distant from Curlwaa Irrigation Area. The vines are to be grown from cuttings taken from some of the best cropping vineyards within Merbein, Mildura, Irymple, and Red Cliffs Districts. No oversized wood is to be used in making them.

The cuttings prior to rooting must be selected from strong vines free from disease. They should be well matured wood, cut to about 14 inches in length, and should contain not less than four buds.

The Commission reserves the right to reject unsuitable vines.

H. BEVAN,
Acting Secretary.

[W.C. & I.C. 1923-9,888] [7732]

FRESH TENDERS, plainly endorsed on envelope and addressed to the Acting Secretary, Water Conservation and Irrigation Commission, 247 George-street, Sydney, will be received up to 2 p.m., on the 9th July, 1923, for the purchase of one road train, comprising one Robey Leplastrier 6 n.h.p. Compound Shire Council Road Locomotive, three end-tipping trucks, each 6 cubic yards capacity, built by Ritchie Bros., Auburn. The plant is in good working order and may be inspected at Griffith.

Further particulars from the above address and the Commission's offices at Leeton and Griffith.

H. BEVAN,
Acting Secretary.

[W.C. & I.C. 1923-3,428] [7760]

FRESH Tenders, plainly endorsed on envelope "Mercadool Bore Water Trust," will be received by the Water Conservation and Irrigation Commission, 247 George-street, Sydney, up to 2 p.m. on Monday, 16th July, 1923, from persons willing to contract for the construction of distributing drains, divisors, &c., for the Mercadool Bore Water Trust District.

Plans, specification, and form of tender may be seen at 247 George-street, Sydney, at the Shallow Boring Office, Narrabri, at the Offices of the Clerks of Petty Sessions, Walgett and Wee Waa, and at the Office of the Assistant Engineer and Official Trustee of Bore Water Trusts, Court-house, Moree.

H. BEVAN,
Acting Secretary.

[W.C. & I.C. 1922-9,630] [7774]

NEW SOUTH WALES GOVERNMENT RAILWAYS AND TRAMWAYS.

TENDERS will be received at the Office of the Railway Commissioners, Bridge-street, Sydney, until 12 noon on the dates shown for the services specified:—

4TH JULY, 1923.

For the Supply of one (1) Venturi Water Meter with accessories for Zarra-street Power-house, Newcastle, to Specification No. 599, obtainable from Chief Electrical Engineer, 61 Hunter-street, Sydney, price first copy, 5s., subsequent copies, 2s. 6d. each.

For the supply of Oregon for City Railway Construction Works, &c., for year ending 30th June, 1924. Tender forms and particulars at Office of Comptroller of Stores, Wilson-street, Newtown.

For the purchase of Eight Hundred (800) Tons of 83 lb. and 100 lb. Tram Rails, lying at Wolli Creek and St. Leonards Tramway Depots. Tender forms and particulars at Office of Comptroller of Stores, Wilson-street, Newtown.

For the supply of Serges and Pilot Cloth for uniforms during the year ending 30th June, 1924.

For supply of Electrical Circuit Breakers under Schedule No. 91 (fresh tenders), for the year ending 30th June, 1924.

4TH JULY, 1923 (EXTENDED FROM THE 31ST MAY).

For the supply and delivery and erection of three (3) Reversible Escalators, at Lavender Bay Railway Station, North Sydney.

Specifications and tender forms obtainable at the Office of the Chief Engineer, Metropolitan Railway Construction, and Sydney Harbour Bridge, Room 51, Public Works Building, Bridge-street, Sydney.

11TH JULY, 1923.

For supply of seventy-five (75) Skip Wagons. Type required—one yard side tipping wagons. Particulars at Office of Engineer-in-Chief for Existing Lines, Bridge-street, Sydney.

For supply of Cedar.

For supply of Transformer Oil and Electric Switch Oil during year ending 30th June, 1924. Tender forms and further particulars from Comptroller of Stores, Wilson-street, Newtown.

18TH JULY (EXTENDED FROM 27TH JUNE).

For the supply of Cement during the twelve months ending 30th June, 1924.

8TH AUGUST, 1923.

For supply of Six (6) Water Tube Boilers, with accessories, for White Bay Power-house, Sydney, to Specification No. 607, from Chief Electrical Engineer, 61 Hunter-street, Sydney; price, 20s. for first copy, and 10s. for subsequent copies.

For supply of One (1) 50-ton Overhead Travelling Crane for White Bay Power-house. Specification No. 605. Price, 5s., from Chief Electrical Engineer.

29TH AUGUST, 1923.

For the purchase of a quantity of Miscellaneous Material lying at Broken Hill. Tender forms and particulars at Office of Chief Storekeeper, Public Supply Department, Port Adelaide; District Superintendent, Broken Hill, or Comptroller of Stores, Wilson-street, Newtown, Sydney.

19TH SEPTEMBER, 1923.

For One 7,500 k.w Frequency Changer for White Bay Power House to Specification 608 (price 5s.), from Chief Electrical Engineer, 61 Hunter-street, Sydney.

24TH OCTOBER, 1923.

For the supply of Three (3) 4,500 k.w. Rotary Converter Units to Specification No. 609 (price 10s.), at Chief Electrical Engineer's Office, 61 Hunter-street, Sydney.

31ST OCTOBER, 1923.

For supply of One (1) Air Washer and Humidifier for the White Bay Power-house, to Specification No. 610, copies of which are obtainable from the Chief Electrical Engineer, 61 Hunter-street, Sydney; price, first copy, 5s., subsequent copies, 2s. 6d.

All tenders to be properly endorsed. No tender necessarily accepted. Make cheques payable "Railway Commissioners."

W. J. MORRIS,
Secretary.

[7877]

Office of the Railway Commissioners,
Sydney, 27th June, 1923.

PUBLIC WORKS ACT, 1912.

NOTIFICATION OF CROSSING OF PUBLIC HIGHWAYS AND CARRIAGE ROADS IN CONNECTION WITH THE BOWENFELS TO DIWANA DEVIATION.

HIS Excellency the Governor, with the advice of the Executive Council, has approved of the proposal set forth in the Schedule hereto for the crossing of roadways in connection with the abovementioned duly authorised work. Notice is hereby given that it is proposed, with the approval aforesaid, that the aforesaid authorised work shall be carried across, over, and under the Public Highways and Carriage Roads specified in the said Schedule, and at the proposed places, and in the modes of crossing, and with the immediate approaches specified opposite thereto in such Schedule, which also shows the other necessary works connected therewith, and the necessary provisions proposed to be adopted for the protection of the public using the same.

(Sd.) J. H. CANN,
HENRY FOX,
Constructing Authority.

THE SCHEDULE REFERRED TO.

Highway or carriage road.	Place of crossing. Mileage from Sydney.	Mode of crossing.	Immediate approaches thereto, and other necessary works connected therewith.	Provision for public protection.
Mudgee road	99 miles 76 chains ...	Overbridge ...	Embankment	Fencing and parapets.
Road	100 miles 44 chains ...	Over tunnel ...	Not interfered with.	.....
Do	101 miles 5 chains ...	Closed	.....	.....
Do	101 miles 12 chains ...	do	.....	Diverted.
Do	101 miles 21 chains ...	do	.....	do
Do	101 miles 35¾ chains ..	Underbridge ...	Cutting	Fencing.
Do	101 miles 52¾ chains ...	Closed	.....	.....
Do	103 miles 37½ chains; 102 miles 1½ chains by amended deviation.	do	.....	.....
Mudgee road	103 miles 73 chains; 102 miles 54 chains by amended deviation.	Underbridge ...	Forming	Fencing.

[7858]

Office of the Railway Commissioners,
Sydney, 23rd June, 1923.

PUBLIC WORKS ACT, 1912.

NOTIFICATION OF CROSSING OF PUBLIC HIGHWAYS IN CONNECTION WITH THE TARANA TO OBERON RAILWAY.

HIS Excellency the Governor, with the advice of the Executive Council, has approved of the proposal set forth in the Schedule hereto, for the crossing of roadways in connection with the above mentioned duly authorised work: Notice is hereby given that it is proposed, with the approval aforesaid, that the aforesaid authorised work shall be carried across, over, and under the Public Highways specified in the said Schedule, and at the proposed places, and in the modes of crossing, and with the immediate approaches specified opposite thereto in such Schedule, which also shows the other necessary works connected therewith, and the necessary provisions proposed to be adopted for the protection of the public using the same.

J. H. CANN,
HENRY FOX,
Constructing Authority.

THE SCHEDULE REFERRED TO.

Highway or Carriage Road.	Place of Crossing. Mileage from Sydney.	Mode of Crossing.	Immediate Approaches thereto and other necessary works connected therewith.	Provisions for Public Protection.
Highway road 100 links wide.	120 miles 6·00 chains	Level crossing	Forming	Warning boards.
Do	121 miles 52·60 chains	do	do	do
Highway road 50 links wide.	122 miles 27·60 chains	.....	.....	Closed and diverted.
Do	122 miles 38·00 chains	Level crossing	Forming	Warning boards.
Do	122 miles 51·00 chains	.....	.....	Closed and diverted.
Highway main road 100 links wide.	124 miles 53·70 chains	Level crossing	Forming	Warning boards.
Highway road 100 links wide.	125 miles 23·25 chains	do	do	do
Do	125 miles 73·50 chains	do	do	do
Do	125 miles 76·50 chains	.....	.....	Closed and diverted.
Do	130 miles 49·00 chains to 130 miles 52·60 chains.	.....	.....	Closed and diverted to level crossing at 130 miles 50·80 chains.
Do	130 miles 50·80 chains	Level crossing	Forming	Warning boards.
Do	131 miles 15·40 chains to 131 miles 20·00 chains.	.....	.....	Closed and diverted to level crossing at 131 miles 16·35 chains.
Do	131 miles 16·35 chains	Level crossing	Forming	Warning boards.
Highway reserved road 100 links wide.	131 miles 44·00 chains 12·45 links to 131 miles 68·50 chains.	.....	.....	Closed and diverted to level crossing at 131 miles 68 chains.
Highway road 100 links wide.	131 miles 63·00 chains	Level crossing	Forming	Warning boards.
Do	132 miles 23·25 chains	do	do	do
Do	132 miles 58·00 chains	do	do	do
Do	133 miles 77·00 chains	do	do	do
Do	134 miles 76·53 chains to 135 miles 0 chains 4·56 links.	.....	.....	Closed and diverted to level crossing at 133 miles 77 chains.
Do	135 miles 1·50 chains	Level crossing	Forming	Warning boards.
Do	135 miles 18·30 chains	.....	.....	Closed.
Highway Herborn-street	135 miles 33·85 chains	.....	.....	Closed and diverted to Scotia-avenue.

Mines Department Notices.

PROCLAMATION—MINING ACT, 1906.

I, Sir WALTER EDWARD DAVIDSON, the Governor of the State of New South Wales and its Dependencies, in the Commonwealth of Australia, in pursuance of the provisions of the Mining Act, 1906, do, by this my proclamation, declare the lands set out in the Schedule hereunder to be private lands for the purposes of Part IV of the said Act, from the date of publication hereof:—

SCHEDULE REFERRED TO.
LAND DISTRICT OF NEWCASTLE.

Lake Macquarie Shire, parish Kahibah, county Northumberland, village (private) of Cardiff, allotment 17 of section 20.
[1923-3,064 L.B.]

Signed and sealed at Sydney, this twenty-seventh day of June, 1923.

(L.S.) W. E. DAVIDSON,
Governor.

By His Excellency's Command,
J. C. L. FITZPATRICK.

[7757] GOD SAVE THE KING!

APPOINTMENTS.
DEPARTMENT OF MINES.

HIS Excellency the Governor, with the advice of the Executive Council, has approved of the appointment of the undermentioned Police officers as Inspectors for the State, under the provisions of the Explosives Act, 1905, and the Inflammable Liquid Act, 1915.
[Ms. 1923-3,101-102]

J. C. L. FITZPATRICK, Secretary for Mines.

Albury—Sergeant Third Class George Henry Newton.
Burwood—Sergeant Second Class Daniel Riley.
Dubbo—Sergeant Third Class Joseph James Cooper.
Mudgee—Sergeant Second Class Timothy Joseph Tracey.
Newcastle—Sergeant First Class Patrick Scannell.
Orange—Sergeant First Class Keyran Byrne.
West Maitland—Sergeant Second Class Arthur Oscar Dolman.
Young—Sergeant Second Class Ernest Wm. Christian.

APPOINTMENTS.

DEPARTMENT OF MINES.

HIS Excellency the Governor, with the advice of the Executive Council, has approved of the appointment of the Officers-in-Charge of Police stationed at the places shown on attached Schedule as Inspectors under the provisions of the Explosives Act, 1905, and the Inflammable Liquid Act, 1915:—

[Ms. 1923-3,101-102].

J. C. L. FITZPATRICK, Secretary for Mines.

Schedule.

Aberdeen, Abermain, Adaminaby, Adamstown, Adelong, Albion Park, Albury, Alectown, Alstonville, Angledool, Appin, Araluen, Ardlethan, Ariah Park, Armidale, Ashford, Attunga, Auburn, Baan Baa, Balgownie, Balldale, Ballina, Balranald, Bangalow, Bankstown, Baradine, Barellan, Barham, Barmedman, Barraba, Barringun, Bateman's Bay, Bathurst, Batlow, Bega, Bellambi, Bellata, Bellbird, Bellbrook, Bellingen, Belmont, Bemboka, Bendemeer, Bermagui South, Berridale, Berrigan, Berrima, Berry, Bethungra, Bimbi, Binalong, Bingara, Binnaway, Blackheath, Blacktown, Blackville, Blayney, Bobadah, Bodangora, Bogan Gate, Boggabilla, Boggabri, Bombala, Boolaroo, Booligal, Boomi, Bourke, Bowna, Borning, Bowral, Bowraville, Braidwood, Branxton, Breeza, Brewarrina, Broadmeadow, Broadwater, Brocklesby, Broke, Brooklyn, Brushgrove, Bulga, Bullahdelah, Bullarah, Bulli, Bundanoon, Bundarra, Bungendore, Bungwahl Flat, Bungonia, Burraga, Burren Junction, Burringbar, Burrinjuck, Burrowa, Burwood, Byrock, Byron Bay, Cabramatta, Cal Lal, Camden, Campbelltown, Canbelego, Candelo, Canowindra, Capertee, Captain's Flat, Carcoar, Cardiff, Cargelligo, Cargo, Carinda, Carrathool, Carrington, Carroll, Casino, Cassilis, Castle Hill, Cathcart, Catherine Hill Bay, Central Tilba, Cessnock, Charlestown, Chatsworth Island, Clarencetown, Cobar, Cobargo, Cobbora, Coff's Harbour, Collarenebri, Collector, Collie, Come-By-Chance, Condobolin, Coolabah, Coolac, Coolah, Coolamon, Cooma, Coonabarabran, Coonamble, Cooperacook, Cootamundra, Copeland, Copmanhurst, Coraki, Coramba, Combora, Combyne, Corowa, Corrimal, Cowra, Crookwell, Cudal, Cudgen, Culcairn, Cullen Bullen, Cumnock, Cundletown, Curlewis, Currabubula, Dalgety, Dalmorton, Dalton, Dandaloo, Dapto, Darlington Point, Daysdale, Deepwater, Delegate, Delungra, Deniliquin, Denman, Dorrigo, Drake, Dubbo, Dudley, Dundas, Dunedoo, Dungog, East Maitland, Eastwood, Eden, Ellenborough, Emmaville, Enngonia, Epping, Euabalong, Eugowra, Euston, Fairfield, Fernmount, Fifield, Fig Tree, Finley, Forbes, Ford's Bridge, Forster, Frederickton, Frogmore, Galston, Ganmain, Garah, Georges Creek, Gerringong, Geurie, Gilgandra, Gininderra, Girilambone, Gladstone, Glen Innes, Gloucester, Golgongon, Goodooga, Goolagong, Gosford, Goulburn, Grafton, Granville, Gravesend, Greenethorpe, Grenfell, Gresford, Greta, Griffith, Grong Grong, Guildford, Gulargambone, Gulgong, Gunbar, Gundagai, Gundaroo, Gunnedah, Gunning, Guy Fawkes, Guyra, Hamilton, Harden, Hargraves, Harwood Island, Hay, Helensburgh, Henty, Hermidale, Hill End, Hillgrove, Hillston, Holbrook, Honeysuckle Point, Hornsby, Howell, Howlong, Humula, Huskisson, Illabo, Inverell, Islington, Ivanhoe, Jamberoo, Jenolan Caves, Jerangle, Jerilgerie, Jerry's Plains, Jerseyville, Jindabyne, Jindera, Jugiong, Junee, Kangaroo Valley, Katoomba, Kelso, Kempsey, Kendall, Kew, Kiama, Kiandra, Kingston, Koorawatha, Kootingal, Kurri Kurri, Kyogle, Lake Road, Lambton, Largs, Lawrence, Lawson, Leadville, Leeton, Lidcombe, Lightning Ridge, Lismore, Lithgow, Liverpool, Lochinvar, Lockhart, Louth, Lower Acacia Creek, Macksville, Maclean, Major's Creek, Mandurama, Manildra, Manilla, Marengo, Marrar, Marsden, Marulan, Mathoura, Matong, Maude, Mendooran, Menindie, Merewether, Merriwa, Merrylands, Michaelago, Millthorpe, Milparinka, Milton, Minmi, Mittagong, Moama, Mogil Mogil, Molong, Moonan Flat, Morangarell, Moree, Morisset, Morpeth, Moruya, Mossgiel, Moss Vale, Moulamein, Mount Hope, Mount McDonald, Mount Victoria, Mudgee, Mulbring, Mulgoa, Mullumbimby, Mullaley, Mulwala, Mungindi, Murrumburrah, Murrurundi, Murwillumbah, Muswellbrook, Nabiac, Nambucca Heads, Narooma, Narrabri, Narrabri West, Narrandera, Narromine, Nelligen, Nerriga, Nerrigundah, Nevertire, Newbridge, Newcastle, New Lambton, Newnes, Nimbin, Nimmitabel, North Richmond, Nowendoc, Nowra, Nundle, Nymagee, Nyngboida, Nyngan, Oaklands, Oberon, Obley, O'Connell, Oranmeir, Orange, Oxley, Pallamallawa, Pambula, Parkes, Parramatta, Paterson, Peak Hill, Penrith, Picton, Pilliga, Pleasant Hills, Pooncarie, Port Kembla, Portland, Port Macquarie, Punchbowl, Quambone, Queanbeyan, Quirindi, Rappville, Raymond Terrace, Richmond, Riverstone, Robertson, Rockley, Rooty Hill, Rouse Hill, Rowena, Rugby, Rydal, Ryde, Rylstone, St. Albans, St. Marys' Scone, Scarborough, Shellharbour, Silverton, Singleton, Smithfield, Sofala, Somerton, South Grafton, South Lismore, Springwood, Stockinbingal, Stockton, Stroud, Stuart Town, Sunny Corner, Sutherland, Tabulam, Tambar Springs, Tamworth, Tarago, Taralga, Tarana, Tarcutta, Taree, Tea Gardens, Temora, Tenterfield, Teralba, Terry-Hie-Hie, The Oaks, The Rock, Thirroul, Thornleigh, Tibooburra, Tilpa, Tighe's Hill, Tingha, Tinonee, Tocumwal, Tomingley, Tooraweenah, Toronto, Torrington, Torrowangee, Tottenham, Towamba, Trangie, Trundle, Trunkey, Tubbul, Tuena, Tullamore, Tumbarumba, Tumbulgum, Tumut, Tweed Heads, Ulmarra, Uugarie, Upper Horton, Uralla, Urana, Uranquinty, Urunga, Wagga, Walbundrie, Walcha, Walcha Road, Walgett, Walla Walla, Wallendbeen, Wallerawang, Wallsend, Wanaaring, Wangarella, Waratah, Wardell, Warialda, Waroo, Warren, Wattle Flat, Wauchope, Weabonga, Wee Jasper, Wee Waa, Wellington, Wentworth, Wentworth Falls, Werris Creek, West Maitland, Weston, West Tamworth, West Wallsend, West Wyalong, White Cliffs, Whitton, Wickham, Wilcannia, Wilson's Downfall, Windeyer, Windsor, Wingham, Wilberforce, Willow Tree, Wiseman's Ferry, Wollar, Wollombi, Wollongong, Wolumla, Wombat, Woodburn, Woodenbong, Woodstock, Woolgoolga, Woy Woy, Wyalong, Wyndham, Wyong, Yalgogrin, Yamba, Yanco, Yantabulla, Yass, Yeoval, Yerong Creek, Yerranderie, Yetman, Young.

TEMPORARY APPOINTMENTS OF WARDEN'S CLERKS, &c.

DEPARTMENT OF MINES.

HIS Excellency the Governor, with the advice of the Executive Council, has been pleased to appoint the persons mentioned in the following Schedule to act temporarily in the positions shown therein,—such appointments to take effect from the dates therein specified (1923-3,126-102 Ms).

J. C. L. FITZPATRICK, Secretary for Mines.

Mr. Charles Thomas Howard, Acting Crown Land Agent, to act temporarily as Warden's Clerk, Mining Registrar, and officer authorised to issue miners' rights and business licenses, at Cooma, from 21st May, 1923, vice Mr. Moriarty, on leave.

Mr. George Connelly, Acting Crown Land Agent, to be officer authorised to issue miners' rights and business licenses, at Warialda, from 14th May, 1923, vice Mr. Fernon, on leave.

Mr. Arthur Ernest Capp, Acting Crown Land Agent, to be Warden's Clerk, Mining Registrar, and officer authorised to issue miners' rights and business licenses, at Tenterfield, from 7th May, 1923, vice Mr. Donnelly, on leave.

Mr. Harold Palser, Acting Crown Land Agent, to be Warden's Clerk, Mining Registrar, and officer authorised to issue miners' rights and business licenses, at Tumut, from 15th May, 1923, vice Mr. Smart, on leave.

Mr. Norman Leslie Morison Hammond, Acting Crown Land Agent, to be Warden's Clerk, Mining Registrar, and officer authorised to issue miners' rights and business licenses, at Urana, from 18th May, 1923, vice Mr. Ayling, and during absence of Mr. McGrath, on leave.

Mr. William Andrew Forsyth, Relieving Clerk of Petty Sessions, to be Warden's Clerk, Mining Registrar, and officer authorised to issue miners' rights and business licenses, at Murrumburrah, from 14th May, 1923, vice Mr. McElroy, on leave.

Mr. John William Thomas Forrest, Relieving Clerk of Petty Sessions, to be Warden's Clerk, Mining Registrar, and officer authorised to issue miners' rights and business licenses, at Albury, from 21st May, 1923, vice Mr. Scobie, on leave.

Mr. Sidney Ernest Beaver, Relieving Clerk of Petty Sessions, to be Warden's Clerk, Mining Registrar, and officer authorised to issue miners' rights and business licenses, at Mudgee, from 29th May, 1923, vice Mr. Blackmore, transferred.

Mr. Arthur Charles McDonald, Acting Crown Land Agent, to be Warden's Clerk, Mining Registrar, and officer authorised to issue miners' rights and business licenses, at Molong, from 30th May, 1923, vice Mr. Stilwell, on leave.

[7875] Department of Mines,
Sydney, 29th June, 1923.

NOTICES TO APPLICANTS FOR LEASES FOR MINING AND FOR PURPOSES IN CONNECTION WITH MINING; TO LESSEES UNDER SUCH LEASES; AND TO WHOM IT MAY CONCERN.

Notice is hereby given that—

HIS Excellency the Governor, with the advice of the Executive Council, has approved of the grant of Leases of Crown Lands in satisfaction of the undermentioned applications:—

For Gold-mining Leases.

(1923-4,123; 4,063 L.B.)

*Application No. 129 (local 189), Canbelego, Alfred Argles, George Thompson, and Denis Dwyer, GL 113, county Robinson, parish Cohn, 5 a. 1 r. 10 p., 29th May, 1922.

Application No. 77 (local 149), Tumut, Patrick Halloran, GL 2, county Buccleuch, parish Wyangle, 14 acres, 31st August, 1922.

Application No. 59 (local 197), Yalgogrin, Daniel Joseph Mulcahy, GL 9, county Cooper, parish Munduburra, 5 acres, 6th November, 1922.

For Mineral Leases.

(1923-4,160; 4,197; 4,198 L.B.)

†Application No. 169 (local 647), Ardlethan, Fredric Henry Knox, ML 5, county Bourke, parish Warri, 8 acres, 22nd November, 1922.

‡Application No. 151 (local 197), Newcastle, James Moth Morris, ML 11, county Northumberland, parish Awaba, 224 a. 1 r. 2 p. (ex Special Lease 16-1, Newcastle), 23rd August, 1920.

Application No. 3 (local 67), Temora, Percy Albert Hemsley, ML 2, county Bourke, parish Mandamah, 5 acres, 16th January, 1923.

*Application No. 3 (local 5), Muswellbrook, Iris Grove and Norman Pern, ML 5, county Hunter, parish Caroora, 640 acres, 10th June, 1922.

*Application No. 4 (local 6), Muswellbrook, Iris Grove and Norman Pern, ML 4, county Hunter, parish Caroora, 640 acres, 10th June, 1922.

J. C. L. FITZPATRICK, Minister for Mines.

*Part of surface excepted.
†Parts of surface excepted.
‡The whole of the surface excepted.

HIS Excellency the Governor, with the advice of the Executive Council, has refused the undermentioned applications for leases of Crown Lands:—

For a Gold-mining Lease.

(1923-4,205 L.B.)

Application No. 82 (local 126), Moruya, Frank Alexander Ling, GL 55, county Dampier, parish Bergalia, 5 acres, 17th May, 1923.

For Mineral Leases.

(1923-3,060; 4,204 L.B.)

Application No. 83 (local 273), Cobar, Great Cobar Limited, county Robinson, parish Cobar, 10 acres, 16th June, 1919.

Application No. 84 (local 274), Cobar, Great Cobar Limited, county Robinson, parish Cobar, 12 acres, 16th June, 1919.

Application No. 85 (local 275), Cobar, Great Cobar Limited, county Robinson, parish Cobar, 11 acres, 16th June, 1919.

Application No. 110 (local 355), Glen Innes, Joseph Charles Rothschild Taylor, county Gough, parishes Boyd and Bald Nob, 29¼ acres, 15th January, 1923.

For Mining Purposes Leases.

(1923-4,161 L.B.)

Application No. 1 (local 57), Temora, The Anglo General Exploration Limited, county Clarendon, parish Sebastopol, 10 acres, 30th May, 1922.

Application No. 2 (local 58), Temora, The Anglo General Exploration Limited, county Clarendon, parish Sebastopol, 10 acres, 30th May, 1922.

J. C. L. FITZPATRICK, Minister for Mines.

IT is intended to void the Gold-mining Lease of Crown Lands granted in satisfaction of the undermentioned application, in terms of the Mining Act, 1906, and that notice of such voidance will be published in the Government Gazette of 13th July, 1923; and the land referred to in such application will, after publication of the Government Gazette of that date (namely, at 2.30 o'clock p.m.), be open to be taken possession of, in terms of the Mining Act and Regulations, provided there be then no adverse title to the land.

(1923-4,133 L.B.)

Application No. 159 (local 208), Parkes, Charles Staples, GL 32, county Ashburnham, parish Martin, 5 acres, 24th March, 1923.

J. C. L. FITZPATRICK, Minister for Mines.

HIS Excellency the Governor, with the advice of the Executive Council, has voided the Gold-mining Leases of Crown Lands granted in satisfaction of the undermentioned applications, the lessees having neglected or refused to execute the same.

(1923-3,740; 3,661; 3,662; 3,761 L.B.)

Application No. 156 (local 216), Canbelego, Alfred Argles, Denis Dwyer, and George Thompson, GL 2, county Canbelego, parish Florida, 5 acres, 29th March, 1923, date of lease.

Application No. 233 (local 295), Canbelego, Morgan Samuel Williams, GL 149, county Flinders, parish Budgery, 10 acres, 24th March, 1923, date of lease.

Application No. 234 (local 296), Canbelego, Henry Nichols, GL 148, county Flinders, parish Budgery, 10 acres, 24th March, 1923, date of lease.

Application No. 13 (local 53), Young, James Patrick King, ML 1, county Bland, parish Weedallion, 2 a. 1 r. 1 p., 7th April, 1923, date of lease.

J. C. L. FITZPATRICK, Minister for Mines.

HIS Excellency the Governor, with the advice of the Executive Council, has approved of the grant of leases in satisfaction of the undermentioned applications for Mining Leases of Private Lands.

(1923-4,201; 4,060; 4,202; 4,061; 4,062; 4,199; 4,200 L.B.)

Application No. 156 (local 315), Orange, Frederick Lamont McFadzean, PGL 15, part of portion 66, county Bathurst, parish Shadforth, 11 a. 2 r. 15 p., dated 19th October, 1922.

Application No. 157 (local 316), Orange, Frederick Lamont McFadzean, PGL 16, part of portion 66, county Bathurst, parish Shadforth, 10 a. 1 r. 3 p., surface right 1 acre, dated 19th October, 1922.

Application No. 159 (local 318), Orange, Frederick Lamont McFadzean, PGL 17, part of portion 66, county Bathurst, parish Shadforth, 23 a. 2 r., dated 19th October, 1922.

Application No. 165 (local 324), Orange, John Edward Hutchison, PGL 2, part of portion 55, county Wellington, parish Orange, 10 acres, surface right 2 acres, dated 9th November, 1922.

Application No. 200 (local 372), Orange, Lindon Biddulph, GL 47, part of portion 37, county Bathurst, parish Calvert, 6 acres, dated 14th April, 1923.

Application No. 43 (local 58), Urana, Harold Stead, portion 74, county Urana, parish Clear Hill, 276 a. 3 r. 16 p., dated 24th July, 1922.

Application No. 27 (local 99), Barraba, James McGuinness, PML 2, part of portion 211, county Darling, parish North Barraba, 10 acres, surface right 2 acres, dated 16th October, 1922.

J. C. L. FITZPATRICK, Minister for Mines.

HIS Excellency the Governor, with the advice of the Executive Council, has refused the undermentioned application for a Mining Lease of Private Land:—

[1923-4,124 L.B.]

Application No. 112 (local 327), Glen Innes, Johann Peter Berger, PML 3, of 2 acres, county Gough, parish Rusden, dated 24th February, 1921.

J. C. L. FITZPATRICK, Minister for Mines.

[FORM G. 1.]

NOTICE UNDER MINING ACT, 1906—APPLICATIONS FOR DREDGING LEASES.

AN inquiry in terms of section 91, Mining Act, 1906, will be held as follows:—Application No. 52-447, Emmaville, by Associated Extended Tin Mines (No-Liability) to mine for tin, by means of gravel pumps, on pors. ML 4, 5, 76, 77, 78, 103, parish Scone, county Gough, embracing part of the bed and banks of Graveyard Creek and adjacent flats, at Warden's Court, Emmaville, on 11th July, 1923, at 9.30 a.m.

Objections to the applications must be lodged in the Warden's office where application made on or before the date of the inquiry.

W. I. PERRY,
Warden.

15th June, 1923. [7736]

[FORM G. 1.]

NOTICE UNDER MINING ACT, 1906—APPLICATIONS FOR DREDGING LEASES

AN inquiry in terms of section 91, Mining Act, 1906, will be held as follows:—Application No. 51-446, Emmaville, by Associated Extended Tin Mines (No-Liability) to mine for tin, by means of hydraulic sluicing, on pors. ML 79, 80, 105, 106, parish Scone, county Gough, embracing part of the bed and banks of Graveyard Creek and flats adjacent thereto, easterly for about 52 chains from por. ML 5, at Warden's Court, Emmaville, on 11th July, 1923, at 9.30 a.m.

Objections to the applications must be lodged in the Warden's office where application made on or before the date of the inquiry.

W. I. PERRY,
Warden.

15th June, 1923. [7735]

[7867]

Department of Mines,
Sydney, 29th June, 1923.

REVOCATION OF PART OF RESERVE FROM CONDITIONAL SALE (WITHIN THE MOLONGLO GOLD-FIELD), PARISH OF JINJERA, COUNTY OF MURRAY.

HIS Excellency the Governor, with the advice of the Executive Council, on the recommendation of the Minister, and with the concurrence of the Secretary for Lands, directs it to be notified that, in pursuance of the provisions of section 106 of the Mining Act, 1906, part of reserve from conditional sale (within the Molonglo Gold-field), hereunder described, shall be revoked, and it is hereby revoked accordingly.

[1923-3, 55-1-2 Misc.]

J. C. L. FITZPATRICK, Secretary for Mines.

SCHEDULE.

Land District.	Division.	Reserve No.	Purpose.	Date of Proclamation.	County.	Parish.	Shire.	Area.	Part revoked.	Papers No.
Queanbeyan	Eastern ...	.....	From conditional sale (within the Molonglo Gold-field).	12 June, 1883	Murray..	Jinjera...	Monaro .	a. r. p. 14 0 0 (about).	Part within portion 75. Plan M. 3,597-1,956.	M. 19.3-1,832 (Miner)

Lands Department Notices.

[7916] Sydney, 29th June, 1923.

IT is hereby notified, for public information, that, in accordance with the provisions of the 26th section of the Crown Lands Consolidation Act, 1913, the undermentioned gentlemen are hereby appointed as Trustees respectively of the portions of land hereinafter particularised, namely:—

Racecourse at Port Macquarie, area 166 acres, dedicated 10th January, 1865:—

Albert Percy Hayward, Esquire (in lieu of Mr. J. Butler, deceased).
[Misc. 1923-5,408]

Recreation Ground at Grahamstown, area 29 acres 3 roods 25 perches, dedicated 26th March, 1886:—

Sidney John Treweek (in lieu of Mr. C. Ballard, resigned).
[Misc. 1923-5,208]

The portion of the General Cemetery at Gerogery, dedicated 30th July, 1875, set apart for Unsectarian Burial Ground:—

Messrs. John Chapple, Arthur William Duffy, Thomas Miller.
[Misc. 1923-4,246]

(In lieu of notice published in Government Gazette of 8th June, 1923, which is hereby cancelled).

W. E. WEARNE, Minister for Lands.

APPLICATIONS FOR CONVERSION OF SPECIAL LEASES WITHIN RESERVES.

IN accordance with the provisions of section 190 of the Crown Lands Consolidation Act, inquiries will be heard by the Local Land Boards at the places, and on the dates indicated, as to any objections to the granting of the applications particularised hereunder:—

William Liddell Chambers, Special Lease 14-54, District Taree, parish Wingham, county Macquarie, Wingham Population Area, and Water Reserve 15,034 into C.P. 22-60, Taree. Date of hearing, 18th July, 1923, at 11 a.m., at Wingham Courthouse.

Court-house, Grafton, 13th July, 1923, 10 a.m.

Re Camping Reserve 46,942, and W.R. 9,005, parish Dundoo, county Clarence. Application by A. A. Woods, for conversion of Sp. Lse. 12-25 into A.C.P. 22-34, of 10 a. 2 r. 20 p., Land District of Grafton.

Court-house, Grafton, 13th July, 1923, 10 a.m.

Re reserve for access, No. 8,163, parish Toothill, county Fitzroy. Application by A. C. Ellis, for conversion of Sp. Lse. 19-97 into C.P. 22-28, of 120 acres, Land District of Grafton.

Application by Henry Pether, for conversion of Special Lease 07-61, Tumut, into C.P. 22-4, Tumut, of 79 acres, parish of Talbingo, county Buccleuch, embracing part of C. and W.R. 43,295, to be heard before the Local Land Board at Tumut on 23rd July, 1923.

Court-house, Cooma, 13th July, 1923, 10 a.m. Re W.R. 16,206, parish Bunyan, county Beresford,—Application by T. A. Huggett and W. McKeachie, for conversion of Special Lease 1,377 into O.C.P. 22-43, of 10 a. 3 r. 25 p.

[7939] W. E. WEARNE, Minister for Lands.

[7923] Sydney, 29th June, 1923.

IT is hereby notified, for public information, that, in accordance with the provisions of section 5, Closer Settlement (Amendment) Act, 1912, the lands hereunder described shall be and are hereby declared to be available for application under the Crown Lands Consolidation Act, 1913.

W. E. WEARNE, Minister for Lands.

Central Division, Land District of Narrandera, and Carrathool Shire, county of Cooper, parish of Tabbita North, containing an area of about 164 acres. The lands within that part of portion 38 west of Pulletop Tank P.W.P. No. 35, established 27th April, 1888. Plan C. 4,088-1.804.
[Ms. 1923-2,589]

Department of Lands,
Sydney, 29th June, 1923.

APPROACHING LAND SALES.

CROWN LANDS have been advertised in the Government Gazette for sale at the undermentioned places and dates:—

	Gazette No.
Albury—Wednesday, 1st August, 1923	71
Armidale—Wednesday, 11th July, 1923	63
Cootamundra—Wednesday, 25th July, 1923	71
Gunnedah—Wednesday, 11th July, 1923	63
Guyra—Wednesday, 18th July, 1923	69
Lismore—Thursday, 5th July, 1923	61
Molong—Wednesday, 18th July, 1923	69
Orange—Wednesday, 25th July, 1923	69
Parkes—Wednesday, 25th July, 1923	69
Raymond Terrace—Wednesday, 25th July, 1923	67
Rylstone—Thursday, 2nd August, 1923	69
Sydney—Wednesday, 11th July, 1923	63
Do. Wednesday, 1st August, 1923	71
Walcha—Wednesday, 18th July, 1923	69
Wagga Wagga—Saturday, 14th July, 1923	67
Do. Thursday, 2nd August, 1923	71
West Narrabri—Saturday, 7th July, 1923	63
Woodburn—Friday, 6th July, 1923	61
Young—Wednesday, 8th August, 1923	71

W. E. WEARNE, Minister for Lands.

[7926] Sydney, 29th June, 1923.

LAND SALES.

IN pursuance of the provisions of the Crown Lands Consolidation Act, 1913, I, the Minister for Lands, do hereby notify that the following Lots of Land will be offered for sale by public auction at the undermentioned places, at the times and on the days specified, at the upset prices fixed thereto.

W. E. WEARNE, Minister for Lands.

SALE AT THE LANDS OFFICE, KEMPSEY,
On Wednesday, the 1st day of August, 1923,
at 12 o'clock noon.

Land District of Kempsey.

Parish Beranghi, county Macquarie, shire Macleay.

Terms:—Deposit, 25 per cent.; balance in twelve months, with interest at 5 per cent.

Country Lot.

Portion.	Area.	Upset Price per Lot.
	a. r. p.	£ s. d.
208	27 1 30	55 0 0
209	29 0 10	58 0 0

Situated about three miles from Kempsey.

Papers—Sales 1923-8,009; Plans M 6,921 and 6,933; 666.

[7402] Sydney, 1st June, 1923.

PROPOSED ALTERATION OF DESIGN OF THE VILLAGE OF CAROONA.

IT is hereby notified, for public information, that, at the expiration of three months from this date it is intended, under the provisions of section 23 of the Crown Lands Consolidation Act, 1913, to alter the design of the village of Caroona, by excluding a strip about 138 chains wide from the south of the village and suburban lands, and removing the boundary separating the village and suburban lands about 150 links west; also closing certain streets and opening others.

Lithographs showing the proposed alteration may be inspected at the Crown Land Office, Murrurundi; Post Office, Caroona; and at the Department of Lands, Sydney.

[Ms. 1923-5,456]

W. E. WEARNE, Minister for Lands.

[7927] Sydney, 29th June, 1923.

PUBLIC ROADS ACT, 1902.

THE roads and parts of roads hereunder described are hereby declared to be public roads.

W. E. WEARNE, Minister for Lands.

DESCRIPTION.

Boundary roads 1 chain wide separating portions 84, 238, and 140 from portions 47, end of road, 180, end of road, and 139; road in use, 1 chain wide, through Trigonometrical Reserve 131, from south-east corner of portion 140 to north-west corner of portion 89; boundary road north of portion 89; road in use, 1 chain wide, separating portions 40 and 145 from aforesaid Trigonometrical Reserve and portion 176; boundary road, 1 chain wide, separating portions 145, 19, end of road, 17, an area of 51 acres 3 roods ex. Sch. 152 and 64 from portions 45, 167, 172, end of road, 102, end of road, 88 and 65; boundary road, 1 chain wide, between portions 206 and 208 easterly to eastern side of reserved road, through portion 208; reserved roads, 1 chain wide, within portions 208, 207, 209, 211, and 210, extending from north-west corner of portion 208 to the public road east of portion 210, parish of Moolarben, county of Phillip, Meroo Shire.

[Roads 1922-656-5]

NOTICE OF PROCEEDING BEFORE LOCAL LAND BOARD.

THE person whose name and last-known address is mentioned hereunder is hereby notified that the Local Land Board will sit at the place and on the date indicated to deal with the respective matters set out under his name.

The Board, if it so see fit, will proceed with the matter under investigation in the absence of the party concerned.

W. E. WEARNE, Minister for Lands.

To Frederick Gordon Beattie, of Numurkah, Victoria, —Court-house, Jerilderie, 29th June, 1923, at 10 a.m. Reference by the Minister for Lands in the matter of your application to transfer Settlement Purchase 20-3, Urana, to Cornelius Francis Curtin. [7634]

NOTICE OF PROCEEDING BEFORE LOCAL LAND BOARD.

THE person whose name and last-known address is mentioned hereunder is hereby notified that the Local Land Board will sit at the place and on the date indicated to deal with the matter set out under his name.

The Board, if it so see fit, will proceed with the matter under investigation in the absence of the party concerned.

W. E. WEARNE, Minister for Lands.

To Septimus Victor Archibald Drury, of Kent Farms, Campbelltown,—Board-room, Lands Department, Sydney, 26th June, 1923, at 10 a.m. Inquiry as to fulfilment of the conditions of residence attaching to your Suburban Holding 19-3, Picton, parish St. Peter, county of Cumberland. [7567]

APPLICATION FOR ERECTION OF RABBIT-PROOF FENCING.

ATTENTION is invited to the undermentioned application, under the Pastures Protection Act of 1902, for permission to carry rabbit-proof fencing across a road and erection of gates.

Silas Campbell; across road on south of portion 171 (C.P. 14-22), parish Yarrari, county Nandewar. Plan exhibited at Crown Land Agent's Office at Gunnedah. Objections may be lodged with District Surveyor, Tamworth, not later than 11th July, 1923.

[7575] W. E. WEARNE, Minister for Lands.

[7940] Local Land Board Office, Forbes, 27th June, 1923.

ATTENTION is invited to a modified exchange proposal by William Reardon, for the surrender of an area of about 2,280 acres of freehold, C.P., and C.L. lands, and to acquire in exchange an area of about 6,800 acres of Crown Land, parishes of Merrimarotherie, Merribooka, and Milbee, county of Gipps, Land District of Condobolin.

Helios illustrating the proposal are exhibited at the offices of the Local Land Board at Forbes, and the Crown Land Agent, Condobolin.

Objections (if any) should be in writing and should be forwarded to the District Surveyor at Forbes not later than 29th July, 1923.

The proposal will be considered by the Local Land Board at Condobolin on a date to be notified.

J. S. M. BENSON, District Surveyor.

IT is hereby notified that an application by Kieran Behan (Priest-in-Charge) for the surrender of about 33½ perches, being part of allotment 3, section 10, town of Warren, in exchange for about 1 rood 14 perches, within Public Recreation Reserve, adjoining allotments 1 and 2, section 10, town of Warren. Both areas adjoin the Roman Catholic Church Site at Warren.

Plans are exhibited at the Offices of the Local Land Board at Dubbo, and Crown Lands Office at Warren.

Objections (in writing) should be forwarded to the District Surveyor at Dubbo not later than 31st July, 1923.

J. LINDSAY, District Surveyor, Dubbo.

[7936]

IN THE LAND AND VALUATION COURT OF NEW SOUTH WALES.

NOTICE is hereby given that sittings of the Land and Valuation Court of New South Wales will be holden at the Court-house, Chancery-square, Sydney, commencing at 10 a.m. on the undermentioned dates, for the purpose of hearing objections against valuations under the Valuation of Land Act, 1916, for the districts specified :—

Monday, 30th July, 1923—District of Willoughby, Naremburn Ward.

Tuesday, 31st July, 1923—District of Willoughby, Chatswood East, Chatswood West, and Middle Harbour Wards.

Wednesday, 1st August, 1923—District of Leichhardt.

Thursday, 2nd August, 1923—Districts of Canterbury and Homebush.

Friday, 3rd August, 1923—District of Lidcombe.

Tuesday, 7th August, 1923—District of Rockdale, Scarborough Ward.

Wednesday, 8th August, 1923—District of Rockdale, Arncliffe Ward.

Thursday, 9th August, 1923—District of Rockdale, Hopetoun and Rockdale Wards.

Friday, 10th August, 1923—District of Hurstville.

Monday, 13th August, 1923—District of Balmain, South-East Ward.

Tuesday, 14th August, 1923—District of Balmain, North Ward.

Wednesday, 15th August, 1923—District of Balmain, South-West Ward.

Thursday, 16th August, 1923—District of Balmain, North-East Ward.

Friday, 17th August, 1923—Districts of Woollahra and Randwick.

Monday, 20th August, 1923—District of Blacktown, "A" Riding.

Tuesday, 21st August, 1923—District of Blacktown, "B" and "C" Ridings.

W. R. JAMIESON, Registrar.

26th June, 1923. [7915]

IN THE LAND AND VALUATION COURT OF NEW SOUTH WALES.

NOTICE is hereby given that sittings of the Land and Valuation Court of New South Wales will be holden at the Court-house, Chancery-square, Sydney, commencing at 10 a.m. on Monday, the second day of July, 1923, for the purpose of hearing and determining appeals against altered and apportioned assessments of ratable property in the City of Sydney.

W. R. JAMIESON,
Registrar.

13th June, 1923. [7676]

IN THE LAND AND VALUATION COURT OF NEW SOUTH WALES.

NOTICE is hereby given that sittings of the Land and Valuation Court of New South Wales will be holden at the Court-house, Goulburn, commencing at 10 a.m. on Thursday, the fifth day of July, 1923, for the purpose of hearing and determining objections against valuations of ratable property in the Shire of Wingecarribee.

W. R. JAMIESON,
Registrar.

13th June, 1923. [7675]

TOURIST MAPS

FOR SALE AT LANDS DEPARTMENT.

HAWKESBURY RIVER, in colour.

Scale, 1 mile to 1 inch. Price, 2s. 6d.

SYDNEY HARBOUR, in colour.

Scale, 40 chains to 1 inch. Showing localities immediately adjoining, and reserves on foreshores. Price, 1s 6d.

NATIONAL PARK, in colour.

Scale, 40 chains to 1 inch. Price, 2s.

Obtainable at Information Bureau of this Department. Postage, extra.

STOCK ROUTE MAPS

FOR SALE AT LANDS DEPARTMENT.

STOCK ROUTE MAPS, Eastern and Central Divisions in colour.

Showing distances along roads and routes. Scale, 16 miles to 1 inch. Two sheets, Northern and Southern. Price 5s. per sheet.

Obtainable at Information Bureau of this Department. Postage, extra.

TOURIST MAPS

FOR SALE AT LANDS DEPARTMENT.

SOUTH-EASTERN DISTRICT OF THE STATE.

NORTH-EASTERN DISTRICT OF THE STATE.

CENTRAL SOUTHERN DISTRICT OF THE STATE.

Scale, 10 miles to 1 inch. Showing by distinctive colours trafficable roads, natural features, distances between Towns, Post Offices, Hotels, Petrol Depôts, principal fishing streams, and other information useful to Tourists. Price, 1s. 6d. folded in stiff covers, 2s.

Obtainable at Information Bureau of this Department. Postage

Sydney, 29th June, 1923.

NOTIFICATION OF EXECUTION OF AN ADDITIONAL SETTLEMENT LEASE.

[7921]

NOTICE is hereby given that the undermentioned Additional Settlement Lease was, on the 7th June, 1923, executed by His Excellency the Governor, and has been forwarded, for delivery to the Lessee, to the Crown Land Agent of the District in which the land is situated.

The Lessee is required to take delivery of the lease, and give a receipt in writing for the same in Form 37, within three months from the date of this notice, failing which the Minister may declare the lease to be null and void, and any moneys lodged with the application forfeited to the Crown.

The balance of rent now called for should be paid to the Crown Land Agent or State Treasurer within one month from date of execution of the additional lease, and the rent for each succeeding year should be paid in advance to the Crown Land Agent or State Treasurer before the date corresponding with the date of the commencement of the title of the original lease.

The lessee must pay to the Crown Land Agent, at time of delivery of lease, a lease fee of £1.

W. E. WEARNE, Minister for Lands.

No. of Additional Lease and Land District.	Name of Lessee.	No. of Portion and Plan.	Parish.	County.	Shire.	Area.	Annual Rental.	Term of Additional Lease. From—	Term of Additional Lease. To—	Amount of rent deposited with application.	Balance required to complete payment of rent to next ensuing due date for yearly payment.	Date before which the annual rent should subsequently be paid.
						a. r. p.	£ s. d.			£ s. d.	£ s. d.	
1919–1, Yass (Additional to Settlement Lease 593).	Henry Charnwood Hall ...	3 (B. 1,608–1,713) ...	Napier ...	Buccleuch ...	Yarrowlumla ...	1,410 0 0	5 17 6	21 Nov., 1919	29 Sept., 1937	11 15 0	3 8 3	30 September.

Sydney, 29th June, 1923.

EXTENSION OF TERMS OF SPECIAL LEASES.

IT is hereby notified, for general information, that the terms of the Special Leases of the lands specified in the annexed Schedule have been extended in accordance with the provisions of section 229, Crown Lands Consolidation Act, 1913 (section 46, Crown Lands Act, 1895).

The leases are subject to the provisions of the Crown Lands Consolidation Act, 1913, and the Regulations thereunder, and to the special conditions, provisions, exceptions, covenants, and reservations set out at the foot of the Schedule.

Any amounts which have been paid in excess will be refunded upon application to the State Treasury.

Any amount required to complete payment of expenses and rent to 31st December, 1923, must be paid by the Lessee to the Crown Lands Agent of the District or to the State Treasurer within one month from this date, otherwise the lease will be liable to forfeiture.

For the year 1924 and any subsequent year the rental must be paid during the month of December of the preceding year.

SCHEDULE.

W. E. WEARNE, Minister for Lands.

No. of Lease.	Reg. No. of Papers.	No. of Application.	Name and Address of Registered Holder.	Situation and Area of Land.	Purpose of Lease.	Extended term of Lease. From	Extended term of Lease. To	Annual Rent.	Rent required to complete payment to 31st Dec., 1923.	Amount of Expenses chargeable.	Amount already paid as Rent, Deposit, and Survey Fee.	Amount to credit of Lessee after deducting Costs and Rent to 31st Dec., 1923	Amount required for payment of Costs and Rent to 31st Dec., 1923.	Shire or Municipality.
	Ms. Le.							£ s. d.	£ s. d.	£ s. d.	£ s. d.	£ s. d.	£ s. d.	
...	1923-7154	1910-12, Balranald South.	Burdett, Leyden, of of Moulamein, the executrix of the will of Charles James Burdett.	County Wakool, parish and town of Moulamein, portion Sp. L. 10-12. Area, 13 acres 3 roods 10 perches.	Grazing ...	1 Jan., 1921.	31 Dec., 1927.	2 15 3	8 5 9	0 10 6	1 0 0	.....	7 16 3	Wakool.
...	1923-7432	1905-32, Casino...	Darragh, William Francis, of Fawcett's Creek, Kyogle.	County Rous, parish Wiangaree; R. 32,841, fronting Fawcett's Creek. Area, 27 acres 3 roods (ex. road).	Grazing and Agriculture.	1 Jan., 1923.	31 Dec., 1927.	13 17 6	13 17 6	1 16 3	1 0 0	.....	14 13 9	Kyogle.
...	1923-7282	1912-41, Casino ..	Smith, Emril David, of Casino.	County Rous, parish North Casino, portion Sp. L. 12-41; Sp. L. 324 Gfn. Area, 123 acres 1 rood.	Grazing ...	1 Jan., 1922.	31 Dec., 1926.	9 5 0	18 10 0	1 1 0	1 0 0	.....	18 11 0	Municipality Casino.
...	1923-7284	1908-43, Coonamble.	Willis, Alexander Hamilton, of Corowa.	County Leichhardt, parish Yoee, portion 79; L. 3,076-1,902. Area, 127 acres.	Grazing ...	1 Jan., 1923.	31 Dec., 1935.	4 15 3	4 15 3	1 4 0	1 0 0	.....	4 19 3	Municipality Coonamble.
...	1923-7284	1908-44, Coonamble.	Willis, Alexander Hamilton, of Corowa.	County Leichhardt, parish Yoee, portion 80; L. 3,077-1,902. Area, 76 acres 3 roods.	Grazing ...	1 Jan., 1923.	31 Dec., 1935.	3 17 6*	3 17 6	1 4 0	1 0 0	.....	4 1 6	Wingadee.
...	1923-7284	1909-106, Coonamble.	Willis, Alexander Hamilton, of Corowa.	County Leichhardt, parish Yoee, portion 83; L. 3,130-1,902. Area, 55 acres 2 roods.	Grazing ...	1 Jan., 1923.	31 Dec., 1935.	2 1 8	2 1 8	1 4 0	1 0 0	.....	2 5 8	Wingadee.
...	1923-7434	1907-24, Cootamundra.	Ward, Ralph Percival, of Gilgal, Frampton.	County Bland, parish Stockinbingal, portion 197; B. 3,620-1,946. Area, 221 acres (ex. road).	Grazing ...	1 Jan., 1923.	31 Dec., 1935.	11 1 0	11 1 0	2 14 3	4 13 8	.....	9 1 7	Jindalee and Narraburra.
3319	1923-6996	1901-19, Grafton	McDermid, Irwin, of Palmer's Island.	County Clarence, parish Taloumbi, Ounougoman Island. Area, about 33 acres.	Grazing and agriculture.	1 Jan., 1923.	31 Dec., 1929.	17 10 0	17 10 0	6 10 0	18 5 0	.....	5 15 0	Harwood.
3591	1923-7281	1903- 3, Grenfell	Hall, William Alfred, of Grenfell.	County Monteagle, parish Brundah; Rs. 1,648 and 17,291. Area, 27 acres 2 roods.	Grazing and agriculture.	1 Jan., 1923.	31 Dec., 1927.	3 0 0	3 0 0	0 15 0	4 0 0	0 5 0	.....	Weddin.
...	1923-7186	1913-21, Mudgee	Kurtz, Walter, of Stony Creek, via Mudgee.	County Phillip, parish Bayly, bounded by portion 390, stock route, portion 309; C.P. 22-10 and Sp. Lse. 13-20. Area, 125 acres.	Grazing ...	1 Jan., 1923.	31 Dec., 1932.	2 1 8	2 1 8	2 14 3	5 5 0	0 9 1	.....	Meroo.

* Including £1 for Crown improvements.

FOR SPECIAL CONDITIONS, &c., SEE NEXT PAGE.

EXTENSION OF TERMS OF SPECIAL LEASES—*continued.*

SPECIAL CONDITIONS, PROVISIONS, EXCEPTIONS, COVENANTS, AND RESERVATIONS.

Special Lease 1910-12, Balranald South. Leyden Burdett, the executrix of the will of Charles James Burdett.—The lease shall be subject to subsections 1, 2, 4, 6 to 13, 15 to 20, and 23 of Regulation No. 106 (notified 2nd June, 1922), and to the following special conditions :—(*a*) The lessee shall reside on the lease in Moulamein or within a radius of three miles of Moulamein. (*b*) The lessee shall maintain existing fences in efficient repair during the currency of the lease, and should he be required by the Minister in writing to do so, shall, erect within such time as may be given, and thereafter maintain a substantial fence on any boundary at present unfenced.

Special Leases 1905-32, Casino; 3,591, Grenfell; and 1913-21, Mudgee. William Francis Darragh, William Alfred Hall and Walter Kurtz.—The lease shall be subject to subsections 1, 2, 4 to 20, and 23 of Regulation No. 106 (notified 2nd June, 1922).

Special Lease 1912-41, Casino. Emril David Smith.—The lease shall be subject to subsections 1, 2, 4 to 20, and 23 of Regulation No. 106 (notified 2nd June, 1922), and to the following special conditions :—(*a*) Any part of a travelling stock or camping reserve within the land leased shall, during the whole currency of the lease, be open to the use of bona fide travellers, travelling stock, teamsters, and carriers, without interference or annoyance by lessee, and the lessee shall post in a conspicuous place thereon, notice-boards, indicating, for public information, the purpose of such reserve. In fencing such reserve the lessee shall also provide gates and other facilities for the entrance and exit of travelling stock, teamsters, and others—such notice-boards, gates, and facilities to be erected and maintained to the satisfaction of the Stock Inspector. The lessee must not overstock, wholly or in part, the area leased within such reserve; the decision as to overstocking to rest with the Minister. (*b*) All persons duly authorised shall have full right to enter upon the land at any time within reasonable hours during the currency of the lease for the purpose of obtaining and removing stone and gravel from reserve 40,552 for gravel pit without interference by the lessee, and the lessee shall provide and maintain convenient gateways or openings where required for this purpose or where directed by the Minister or by any officer authorised by the Minister in that behalf.

Special Leases 1908-43, 1908-44, and 1909-106, Coonamble. Alexander Hamilton Willis.—The lease shall be subject to subsections 1, 2, 4 to 20, and 23 of Regulation No. 106 (notified 2nd June, 1922), and to the following special condition :—These leases shall be held only in conjunction with adjoining lands.

Special Lease 1907-24, Cootamundra. Ralph Percival Ward.—The lease shall be subject to subsections 1, 2, 4 to 17, and 19 to 23 of Regulation No. 106 (notified 2nd June, 1922).

Special Lease 3,319, Grafton. Irwin McDermid.—The lease shall be subject to subsections 1, 4, 6 to 13, 15, 18 to 20, and 23 of Regulation No. 106 (notified 2nd June, 1922), and to the following special conditions :—(*a*) Cultivation shall not be carried out on land within 100 feet from high-water mark. (*b*) Fishermen and picnic parties shall have free access to all parts of the island not under cultivation but this shall not include any right to graze stock on the island. (*c*) Lessee shall preserve sufficient green timber for shade and shelter. (*d*) Lessee shall take reasonable precautions to prevent erosion of the land leased. (*e*) Rights conferred upon the public in the terms of any reservation in regard to the land leased are reserved, excepting as regards the parts under cultivation.

[7922] **NOTIFICATION OF CROWN-LEASES GRANTED.** Sydney, 29th June, 1923.

IT is hereby notified, for general information, that Crown-leases of the lands specified in the annexed Schedule have been granted to the undermentioned persons.

The leases are subject to the provisions of the Crown Lands Acts and the Regulations thereunder, and to the special conditions, provisions, exceptions, covenants, and reservations set out in the respective Gazette notices setting the lands apart for Crown-leases.

The balance of rent now called for shall be paid to the Crown Land Agent or State Treasurer within one month from this date, and the rent of each succeeding half-year should be paid in advance to the Local Crown Land Agent or to the State Treasurer, Sydney.

W. E. WEARNE, Minister for Lands.

SCHEDULE.

No. of Lease and Land District.	Name of Lessee.	Nos. of Portion and Plan.	Parish; County; Shire.	Area.	Annual rental for first period.	Term of Lease.	Balance required to complete payment of Rent to next ensuing due date.	Dates upon which each half-year's Rent is payable.
				a. r. p.	£ s. d.		£ s. d.	
1921-7, Braidwood ... ... (Additional to Crown-lease 1920-31).	Andrew Keys	182 (V. 3,683-2,013) ...	Bettowynd; St. Vincent; Tallaganda.	2,360 0 0	12 5 10	13 October, 1921, to 6 August, 1965.	16 6 10	7 Aug. & 7 Feb.
1923-4, Casino	George Smith	131 (R. 2,421-1,744) ...	Mongogarie; Richmond; Tomki ...	1,204 0 0	12 10 10	16 April, 1923, to 15 April, 1968.	0 9 9	16 Oct. & 16 April.
1921-2, Nyngan ... ... (Additional to Crown-lease 1914-2, Warren).	James Stibbard	19 (K. 1,793-2,004) ...	Burdenda; Kennedy; Lachlan ...	1,975 0 0	24 13 9	31 May, 1921, to 21 June, 1959.	26 16 7	22 Dec. & 22 June.
1922-25, Nyngan	Charles Milton Weber ...	5 (F. 486-1,950) ...	Mogille; Flinders; Lachlan ...	5,965 0 0	43 9 11	3 October, 1922, to 2 October, 1967.	21 14 11	3 Oct. & 3 April.
16, "	Frank Mungeam Couchman.	15 (F. 478-1,950) ...	Walker's Hill; Flinders; Bogan and Lachlan.	6,7·2 0 0	56 10 4	5 October, 1922, to 4 October, 1967.	28 5 2	5 Oct. & 5 April.
1922-2, Tumbarumba ..	William Arthur Adams...	77 (W. 5,342 2,119) ...	Bago; Wynyard; Tumbarumba ...	1,135 0 0	7 1 11	7 October, 1922, to 6 October, 1967.	3 10 11	7 Oct. & 7 April.

7913]

NOTIFICATION OF GRANTING OF SPECIAL LEASES.

Sydney, 29th June, 1923.

IT is hereby notified, for general information, that Special Leases of the lands specified in the annexed Schedule have been granted to the undermentioned persons.

The leases are subject to the provisions of the Crown Lands Consolidation Act, 1916, and the Regulations thereunder, and to the special conditions, provisions, exceptions, covenants, and reservations set out at the foot of the Schedule.

Any amounts which have been paid in excess will be refunded upon application at the State Treasury.

Any amount required to complete payment of expenses and rent from the date of the commencement of lease to 31st December, 1923, must be paid by the lessee to the Crown Land Agent of the District or to the State Treasurer within one month from this date, otherwise the lease will be liable to forfeiture, and should forfeiture be declared all moneys lodged with the application will become forfeited to the Crown.

For the year 1924 and any subsequent year the rentals must be paid during the month of December of the preceding year.

W. E. WEARNE, Minister for Lands.

SCHEDULE.

Reg. No. of Papers.	No. of Application.	Name and Address of Lessee.	Situation and Area of Land.	Purpose of Lease.	Term of Lease.	Annual Rent.	Rent required to complete payment to 31st Dec., 1923.	Amount of expenses chargeable.	Amount already paid as Rent, Deposit, and Survey Fee.	Amount to Credit of Lessee after deducting Costs and Rent to 31st Dec., 1923.	Amount required for payment of Costs and Rent to 31st Dec., 1923.	Shire or Municipality.
Ms. Le.						£ s. d.	£ s. d.	£ s. d.	£ s. d.	£ s. d.	£ s. d.	
1923- 7433	1922-28, Armidale.	Taylor, Norman, of Duval-road, Armidale.	County Sandon, parish Armidale, portion 790; S. 3,358. Area, 13 acres 1 rood.	Grazing and agriculture.	1 July, 1923, to 31 Dec., 1933.	3 6 3	1 13 2	6 3 4	7 13 4	.....	0 3 2	Dumaresq.
1923- 7571	1922-12, Forbes	Brown, Edmund Moses, of Stockton, Forbes.	County Cunningham, parish Monwonga, portion 27; C. 2,172-1,947. Area, 34 acres 3 roods.	Grazing and agricultnre.	1 Feb., 1923, to 31 Dec., 1932.	2 3 5	1 19 10	6 18 2	10 0 0	1 2 0	.....	Jemalong.
1923- 7576	1922-81, Forbes	Osborne, John, of Badjerribong.	County Cunningham, parish Monwonga, portion 26; C. 2,171-1,947. Area, 96 acres 3 roods.	Grazing and agriculture.	1 Feb., 1923, to 31 Dec., 1932.	6 0 11	5 10 10	8 11 6	10 0 0	.....	4 2 4	Jemalong.
1923- 6214	1922- 6, Glen Innes.	McIntyre, Edward, of Barney's Hill.	County Gresham, parish Henry, portion Sp. L. 22-6; Sp. L. 131 Ae. Area, 2 acres.	Factory (cheese), and sawmill.	1 July, 1923, to 31 Dec., 1930.	5 0 0	2 10 0	5 2 6	7 6 8	.....	0 5 10	Severn.
1923- 5606	1922-13, Glen Innes.	McCarthy, Thomas Hamilton, of Glen Innes.	County Gough, parish Glen Innes, portion 588; G. 7,129-1,761. Area, 80 acres.	Grazing ...	1 Mar., 1923, to 31 Dec., 1932.	8 0 0	6 13 4	8 2 9	9 6 8	.....	5 9 5	Municipality Glen Innes.
1923- 7516	1922-24, Molong	Dietrich, Samuel Charles, of Yarrandee, Gumble.	County Ashburnham, parish Manildra, portions 192 and 198; A. 7,931, 7,939-1,770. Area, 398 acres, 1 rood (ex. road).	Grazing ...	1 July, 1923, to 31 Dec., 1933.	4 19 7	2 9 10	13 1 0	11 0 0	.....	4 10 10	Boree.
1923- 7517	1922-25, Molong	Salter, Henry, of Greydene, Gumble.	County Ashburnham, parish Manildra, portion 193; A 7,932-1,770. Area, 206 acres (ex. road).	Grazing ...	1 July, 1923, to 31 Dec., 1933.	2 13 0*	1 6 6	10 7 8	9 6 8	.....	2 7 6	do
1923- 7421	1921-9, Tumut..	Neiberding, Henry Anton, of Shepardstown, via Adelong	County Wynyard, parish Adelong, portion 1,123; W. 5,657-2,119. Area, 1 acre 8 roods 3 perches.	Grazing and agriculture.	1 May, 1923, to 31 Dec., 1932.	1 0 0	0 13 4	6 3 5	7 13 4	0 16 7	.....	Gadara.
1923- 7420	1921-40, Young	Caseley, Edwin, of Victoria Hill, Young.	County Monteagle, parish Young, portion 2,255; M. 6,318-1,780. Area, 1 acre 3 roods 28 perches.	Grazing and access to water.	1 Aug., 1922, to 31 Dec., 1932.	1 0 0	1 8 4	7 2 9	7 6 8	.....	1 4 5	Burrangong.

* Inclusive of 1s. 6d. for Crown improvements.

FOR SPECIAL CONDITIONS, &c., SEE NEXT PAGE.

NOTIFICATION OF GRANTING OF SPECIAL LEASES—*continued.*

SPECIAL CONDITIONS, PROVISIONS, EXCEPTIONS, COVENANTS, AND RESERVATIONS.

Special Lease 1922-28, Armidale. Norman Taylor.—The lease shall be subject to subsections 1, 2, 4 to 20, and 23 of Regulation No. 106 (notified 2nd June, 1922), and to the following special condition :—All persons duly authorised shall have full right to enter upon the land at any time within reasonable hours during the currency of the lease for the purpose of obtaining and removing stone and gravel, without interference by the lessee, and the lessee shall provide and maintain convenient gateways or openings where required for this purpose, or where directed by the Minister or by any officers authorised by the Minister in that behalf.

Special Leases 1922-12, Forbes ; 1922-81, Forbes ; 1922-24, Molong ; 1922-25, Molong ; and 1921-40, Young. Edmund Moses Brown, John Osborne, Samuel Charles Dietrich, Henry Salter and Edwin Caseley, respectively :—The lease shall be subject to subsections 1, 2, 4 to 20, and 23 of Regulation No. 106 (notified 2nd June, 1922).

Special Lease 1922-6, Glen Innes. Edward McIntyre.—The lease shall be subject to subsections 1, 3 to 13, 16, 19, and 20 of Regulation No. 106 (notified 2nd June, 1922), and to the following special conditions :—(*a*) The lessee shall keep the premises in good, efficient, and sanitary condition, and in a thorough state of repair during the currency of the lease to the satisfaction of the Minister. (*b*) The lessee shall not permit the accumulation on the land leased of sawdust or waste timber, which shall be removed or otherwise disposed of. If destroyed by fire, such destruction shall be carried out as to avoid any nuisance. (*c*) The right is reserved to at once terminate the lease should the Minister be of opinion that the public health is endangered thereby or any nuisance is committed. (*d*) The lessee shall not pollute the waters of the Henry River by the operation of the purpose of the lease. (*e*) A breach of any of the conditions, or a conviction under the Public Health Act, will render the lease liable to forfeiture.

Special Lease 1922-13, Glen Innes. Thomas Hamilton McCarthy.—The lease shall be subject to subsections 1, 4 to 20, and 23 of Regulation No. 106 (notified 2nd June, 1922), and to the following special conditions :—(*a*) No buildings shall be erected upon the land leased. (*b*) Rifle practice by members of duly constituted rifle clubs or the Commonwealth military forces shall not be interfered with. (*c*) The lessee shall not be entitled to charge rent for the use of the rifle range or any part thereof. (*d*) The lessee shall indemnify and keep indemnified the Crown from and against all actions or claims of whatsoever nature which may be incurred in respect of any accident or injury to any person or property resultant upon rifle practice upon the Glen Innes rifle range, and shall, without right of compensation, accept all risks to which he or his property may be exposed by reason of the existence of such rifle range.

Special Lease 1921-9, Tumut, Henry Anton Neiberding.—The lease shall be subject to subsections 1, 2, 4 to 16, 19, 20, and 23 of Regulation No. 106 (notified 2nd June, 1922).

[7782]

CONDITIONAL LEASES.

Sydney, 29th June, 1923.

NOTICE is hereby given that rents of the Conditional Leases particularised in the following Schedule have been reappraised under the provisions of sections 52, 309 and 310 of the Crown Lands Consolidation Act, 1913, and determined at the rates per acre stated, and the balance due must be paid within one month from the date of this notice to the Land Agent of the District or to the State Treasurer.

Any rent paid after due date will, in accordance with the provisions of section 278 of the Crown Lands Consolidation Act, 1913, bear interest accruing day by day.

W. E. WEARNE, Minister for Lands.

SCHEDULE.

No. of Conditional Lease.	Lessee.	Address.	County.	Parish.	Area.	Rate per Acre.	Annual Rent.	Date of commencement of Rent, as reappraised.	Rent now owing. Amount.	Rent now owing. For period ending—	Shire.
					a. r. p.	s. d.	£ s. d.		£ s. d.		
EASTERN DIVISION.											
LAND DISTRICT OF ALBURY.											
1908- 1	Nixon, Timothy	Little Billabong, Albury ...	Goulburn ...	Carabost ...	176 2 0	0 3	2 4 2	9 Jan., 1923	0 18 5	8 Jan., 1924	Holbrook.
LAND DISTRICT OF BATHURST.											
1908- 3	Mc Kinnon, Jacob	Porter's Retreat, via Oberon	Westmoreland.	Vulcan ...	80 0 0	0 4	1 6 8	20 Feb., 1923	0 6 8	19 Feb., 1924	Oberon.
LAND DISTRICT OF BELLINGEN.											
1907-20	Stanian, George	Dairyville	Fitzroy ...	Ucombe ...	64 0 0	0 4	1 1 4	7 Mar., 1922	1 1 4	6 Mar., 1924	Dorrigo.
70	Mc Leod, Angus...	Karangi, Bellingen	do ...	Coff	84 2 0	0 5	1 15 3	25 April, „	Nil.	.....	do

CONDITIONAL LEASES—*continued.*

No. of Conditional Lease.	Lessee.	Address.	County.	Parish.	Area.	Rate per Acre.	Annual Rent.	Date of commencement of Rent as reappraised.	Rent now owing. Amount.	Rent now owing. For period ending—	Shire.
					a. r. p.	s. d.	£ s. d.		£ s. d.		
	EASTERN DIVISION—*continued.*										
	LAND DISTRICT OF DUNEDOO.										
24,198	George McLean Pastoral and Investment Co. Ltd.	Moore-street, Sydney ...	Bligh... ...	Warung ...	960 0 0	0 6	24 0 0	23 Feb, 1923	6 0 0	22 Feb., 1924	Coolah.
1907-10	Australian Bank of Commerce Ltd. ... (per Scully, John Kevin)	Sydney ... ... Coolah.	do	Collieblue ...	828 0 0	0 4	13 16 0	13 June, 1922	15 10 6	12 June, „	do
	LAND DISTRICT OF GUNDAGAI.										
1906-12	Jones, Alexander	Toonoorooma	Buccleuch ...	Adjungbilly ...	860 0 0	0 5	7 10 0	12 July, 1923	3 0 0	11 July, 1923	Adjungbilly.
	LAND DISTRICT OF KEMPSEY.										
1907-21	Marrack, John Rea ... ... (per Clarke, Felix Earnus)	Manly, Sydney ... ... Sherwood.	Dudley ...	Willawarrin ...	855 3 0	0 4½	6 13 5	16 May, 1922	2 19 2	15 May, 1924	Macleay.
23	Powick, William George	Uralgurra	do ...	Oreen ...	200 0 0	0 3½	2 18 4	13 June, „	0 16 8	12 June, „	do
44	Commissioners, Government Savings Bank of New South Wales. (per Thompson, Elizabeth)	Sydney ... ... Collombatti	do ...	Collombatti ...	100 0 0	0 3½	1 9 2	29 Aug., „	0 4 2	28 Aug., 1923	do
50*	Wittig, Christopher John	Toorooka, Macleay River ...	do ...	Warbro ...	150 0 0	0 4	2 10 0	19 Sept., „	0 7 7	29 April, „	do
1998- 4	Tessier, Edwin Cecil	Stuarts Point, Kempsey ...	do ...	Macleay ...	185 1 0	0 6	4 12 8	30 Jan., 1923	Nil.	.....	do
	LAND DISTRICT OF LITHGOW.										
1980-11	Swan, Alfred Henry Herbert ... .. (per Stilwell, Michael)	Hilltop, Currawecla P.O., via Taralga.	Georgiana ...	Wyndham ...	300 0 0	0 2½	3 2 6	30 April, 1923	0 12 6	29 April, 1924	Oberon.
	LAND DISTRICT OF MOLONG.										
1908- 9	Williams, John Joseph	Woodville, Meranburn, Molong.	Ashburnham...	Dulladerry ...	191 1 0	0 3	2 7 10	16 April, 1923	0 15 11	15 April, 1924	Boree.
	LAND DISTRICT OF MUDGEE.										
1907-52	Kirwin, Timothy	Campbell's Creek, Mudgee...	Wellington ...	Toolamanang ..	895 0 0	0 2½	9 6 6	6 June, 1922	1 17 4	5 June, 1924	Meroo.
66	Commercial Banking Co. of Sydney Ltd. ... (per Sue Chun)	Sydney. World's End, Merindee ...	do ...	Werouera ...	976 0 0	0 3¾	15 5 0	18 July, „	4 1 4	17 July, 1923	do
1908-17	Moir, William Henry	Ulan	Phillip ...	Lennox ..	240 0 0	0 3¼	3 5 0	2 April, 1923	1 0 0	1 April, 1924	do
	LAND DISTRICT OF PORT MACQUARIE.										
1908- 3	Gamack, James	East Kempsey	Macquarie ...	Cogo	820 0 0	0 3½	4 13 4	23 Jan., 1923	0 13 4	22 Jan., 1924	Hastings.
	LAND DISTRICT OF TAMWORTH.										
1907-14	Reid, Peter Blair	Bendemeer	Darling ...	Gulligal ...	170 0 0	0 5	3 10 10	21 Feb., 1922	3 10 10	20 Feb., 1924	Mandowa.
78	Bank of New South Wales... ... ... (per Murray, William Oliver)	Sydney ... ... Bendemeer.	do ...	do ...	160 0 0	0 3	2 0 0	8 Aug., „	1 0 0	7 Aug., 1923	do

CONDITIONAL LEASES—*continued.*

No. of Conditional Lease.	Lessee.	Address.	County.	Parish.	Area.	Rate per Acre.	Annual Rent.	Date of commencement of Rent, as reappraised.	Rent now owing. Amount.	Rent now owing. For period ending—	Site.
					a. r. p.	s. d.	£ s. d.		£ s. d.		
	EASTERN DIVISION.—*continued.*										
				LAND DISTRICT OF TUMBARUMBA.							
1908- 6	Clegg, Henry...	Rosewood, Tumbarumba ...	Selwyn ...	Mate	100 0 0	0 4	1 13 4	13 Feb., 1923	0 8 4	12 Feb., 1924	Tumbarumba.
				LAND DISTRICT OF TUMUT.							
1907-12	Whiting, George William	Argalong, via Tumut ...	Buccleuch ...	Cooleman ...	151 1 0	0 2½	1 11 6	20 June, 1922	1 5 2	19 June, 1924	Gadara.
29	The Commissioners, Government Savings Bank of New South Wales. (per Rees, Christopher	Sydney	Selwyn ...	Selwyn ...	763 0 0	0 1½	4 15 5	5 Dec., „	4 15 5	4 Dec., 1923	Tumbarumba.
		Lobb's Hole, Tumut.									
34	Killen, William Wilson	Barellan	Buccleuch ...	Baloo	955 0 0	0 2½	9 19 0	7 Nov., „	1 19 10	6 Nov., 1923	Gadara.
1908- 7	Harris, Oliver John ... ... (per Wade, Abraham Patrick)	Yarrangobilly ... ... Tumut.	do ...	Yarrangobilly..	700 0 0	0 3	8 15 0	23 Jan., 1923	2 8 4	22 Jan., 1924	do
	CENTRAL DIVISION.										
				LAND DISTRICT OF COONABARRABRAN.							
1907-14	Australian Joint Stock Bank Ltd. ... .. (per Knight, Alfred)	Sydney ... ... Warkton.	Gowen ..	Balumbridal...	835 0 0	0 3	10 8 9	11 July, 1922	3 9 7	10 July, 1923	Coonabarrabran.
				LAND DISTRICT OF GUNNEDAH.							
19	Commissioners, Government Savings Bank of New South Wales. (per Baily, Josiah)	Sydney ... ... Kerringle Creek, Mullaley.	Pottinger ...	Denison West	480 0 0	0 3	5 12 6	11 July, 1922	1 17 6	10 July, 1923	Liverpool Plains.
				LAND DISTRICT OF HILLSTON.							
1906- 3	Wheatley, Albert James, Wheatley, Leslie William Trevarthen, and Sendall, Alfred Edward. (per Turner, Thomas)	Care Johnson and Sendall, Solicitors, Goulburn. Lake Cargelligo.	Dowling ...	Cargelligo ..	329 2 0	0 8	10 19 8	27 Dec., 1921	19 4 5	26 Dec., 1923	Lachlan.
1907- 2	The Commissioners, Government Savings Bank of New South Wales. (per Saville, Thomas)	Sydney ... ... Lake Cargelligo.	do ...	Gurranguily...	435 0 0	0 5	9 1 3	18 April,* 1922	18 3 8	17 April, 1924	do
3	Morant, Margaret	Hillston	Nicholson ...	South Marrowie.	434 2 0	0 4	7 4 10	25 April, 1922	10 17 3	24 „ „	Carrathool.
1907- 6	MacRae, George Alexander...	Glencoe, Lake Cargellico ...	Dowling ...	Ulambong ...	827 1 0	0 6	8 3 8	30 May, „	14 6 5	29 May, 1924	Lachlan.
				LAND DISTRICT OF NYNGAN.							
21418	Cornish, Thomas	Ocean-street, Woollahra ...	Clyde	Derri Derri ...	1,919 0 0	0 4¾	37 19 8	5 May, 1922	43 19 8	4 May, 1924	Marthaguy.
21420	Do	do do ...	do	do ...	1,920 0 0	0 4¾	38 0 0	19 „ „	44 0 0	18 „ „	do
				LAND DISTRICT OF TEMORA CENTRAL.							
1907- 8	Bank of New South Wales ... ... (per McDermott, William)	Sydney ... ... Bectric, Coolamon.	Bourke ...	Tara	240 2 0	0 9	9 0 5	3 Oct., 1922	4 10 2	2 Oct., 1923	Narraburra.

* Applied for as additional conditional purchase 1928-12, 30th April, 1923.

[7787] Sydney, 29th June, 1923.

APPROVAL OF ANNUAL LEASE APPLICATIONS.

NOTICE is hereby given that the applications for Annual Leases hereunder specified have been approved.

No rights will accrue to the applicants until the rents as hereunder specified shall have been paid, but upon payment of such rent they will be entitled to leases, subject to the provisions of the Crown Lands Consolidation Act, 1913, and Regulations thereunder, and particularly to the following conditions, provisions, reservations, and covenants:—

The amounts called for to 31st December, 1923, must be paid into the Treasury, or to the Land Agent of the District, within one month from this date. For the year 1924 and any subsequent year the rents must be paid during the month of September of the year preceding. As the leases are annual, terminating on 31st December in each year, the renewal rents must be paid in advance, otherwise the land will, immediately after the 31st December, become and be liable to be dealt with as vacant Crown Lands.

The leases are subject to the provisions of Regulation 101 under the Crown Lands Consolidation Act, 1913, and in certain cases to the special conditions set out in footnotes indicated in the last column of the appended Schedule by letters opposite the leases affected.

W. E. WEARNE, Minister for Lands.

No. of Application and Land District.	Name of Lessee.	Address.	Area of Lease.	Parish.	County and Shire.	Annual Rent.	Amount already paid as Deposit.	Date of Application.	Amount now required, being the Rent from 1st July, 1923, to 31st Dec., 1923, less deposit lodged with Application.	Amount to credit of lessee after deducting Rent for period 1st July, 1923, to 31st Dec., 1923, from deposit lodged with Application.	Index to Special Conditions at foot of Schedule.
			Acres.			£ s. d.	£ s. d.		£ s. d.	£ s. d.	
1922-15, Bathurst	Grives, John Thomas	Kings Plains	45	Torrens	Bathurst; Lyndhurst	1 0 0	1 10 0	23 Aug., 1922	Nil.	1 0 0	A
21, ,,	Fitzpatrick, Alfred Francis	Hazelgrove	208 (ex. public road).	Kendale	Westmoreland; Oberon	1 14 8	1 10 0	29 Nov., ,,	Nil.	0 12 8	
1923- 5, ,,	Lewis, John	Sunny Point, via O'Connell	40	Jocelyn	do do	1 0 0	1 10 0	7 Mar., 1923	Nil.	1 0 0	B
9, ,,	Hotham, Thomas James	Porter's Retreat, Oberon	320	do	do do	2 0 0	1 10 0	14 April, ,,	Nil.	0 10 0	
10, ,,	Do do	do do	320	do	do do	2 0 0	1 10 0	14 ,, ,,	Nil.	0 10 0	
11, ,,	Ferguson, Duncan	Palmer's Oakey	920	Stewart	Roxburgh; Rylstone	5 15 0	4 10 0	26 ,, ,,	Nil.	1 12 6	
1922-14, Bega	H. Ritchie (estate)	Care of H. B. Ritchie, Bega.	80	Tanja	Dampier; Mumbulla	2 0 0	1 10 0	26 Oct., 1922	Nil.	0 10 0	
1923- 5, ,,	Wilton, John Duncan	Bemboka	1,280	Ooranook	Auckland; Mumbulla	5 6 8	6 0 0	23 Feb., 1923	Nil.	3 6 8	
10, ,,	Spence, Thomas	Bega	680	Puen Buen	do do	3 0 0	3 0 0	27 Mar., ,,	Nil.	1 10 0	
13, ,,	Ramsey, Francis	Bimboya	640	Tantawanglo	do do	2 13 4	3 0 0	10 April, ,,	Nil.	1 13 4	
14, ,,	Slater, Clement Walter	Quaama, N.S.W.	320	Cadjangarry	Dampier; Mumbulla	1 6 8	1 10 0	14 ,, ,,	Nil.	0 16 8	
1923- 5, Bombala	Manning, Charles James	Tingiringhi, via Delegate.	1,920	Biddi	Wellesley; Bibbenluke	8 0 0	9 0 0	5 ,, ,,	Nil.	5 0 0	
6, ,,	Do do	do	330	do	do do	1 7 6	3 0 0	5 ,, ,,	Nil.	2 6 3	
1923- 3, Braidwood	Byrne, Walter James	Tomboye, via Braidwood.	640	Corang	St. Vincent; Tallaganda	3 6 8	3 0 0	28 Feb., ,,	Nil.	1 6 8	
4, ,,	Byrne, John Francis	do	320	Wog Wog	do do	1 6 8	1 10 0	3 Mar., ,,	Nil.	0 16 8	
18, ,,	Do do	do	320	Corang	do do	1 6 8	1 10 0	13 April, ,,	Nil.	0 16 8	
5, ,,	Smith, William Victor	Welcome Reefs, via Braidwood.	670	do	do do	2 15 10	3 0 0	8 Mar., ,,	Nil.	1 12 1	
6, ,,	Do	do	1,280	do	do do	5 6 8	6 0 0	8 ,, ,,	Nil.	3 6 8	
13, ,,	Do	do	1,600	do	do do	6 13 4	9 0 0	10 April, ,,	Nil.	5 13 4	
7, ,,	Temple, Leslie Hubert	Nerriga	1,500	do	do do	6 5 0	6 0 0	8 Mar., ,,	Nil.	2 17 6	
8, ,,	Sturgiss, James Henry	Lower Boro, via Tarago	640	Sassafras	St. Vincent; Clyde	2 13 4	3 0 0	26 ,, ,,	Nil.	1 13 4	
10, ,,	Neilsen, Spencer	Mongarlowe	440	Wog Wog	St. Vincent; Tallaganda	1 16 8	1 10 0	5 April, ,,	Nil.	0 11 8	
9, ,,	McNamara, Joseph Bede	Nerriga	1,400	Meangora	do do	5 16 8	7 10 0	27 Mar., ,,	Nil.	4 11 8	
11, ,,	Do do	do	320	Corang	do do	1 6 8	1 10 0	10 April, ,,	Nil.	0 16 8	
12, ,,	Do do	do	320	do	do do	1 6 8	1 10 0	10 ,, ,,	Nil.	0 16 8	
15, ,,	Shepherd, Lynn	Braidwood	640	Monga	St. Vincent; Tallaganda	2 13 4	3 0 0	11 ,, ,,	Nil.	1 13 4	
19, ,,	McGrath, Bernard	Tomboye	640	Corang	do do	2 13 4	3 0 0	13 ,, ,,	Nil.	1 13 4	
20, ,,	McCurley, John Allan	Rossi, via Hoskins Town.	320	Palerang	Murray; Tallaganda	1 6 8	1 10 0	14 ,, ,,	Nil.	0 16 8	

APPROVAL OF ANNUAL LEASE APPLICATIONS—*continued.*

No. of Application and Land District.	Name of Lessee.	Address.	Area of Lease.	Parish.	County and Shire.	Annual Rent.	Amount already paid as Deposit.	Date of Application.	Amount now required, being the Rent from 1st July, 1923, to 31st Dec., 1923, less deposit lodged with Application.	Amount to credit of lessee after deducting Rent for period 1st July, 1923, to 31st Dec., 1923, from deposit lodged with Application.	Index to Special Conditions as set out hereunder.
			Acres.			£ s. d.	£ s. d.		£ s. d.	£ s. d.	
1923- 2, Carcoar ...	Tucker, Alfred	Box Hill, Carcoar ...	360	Shaw	Bathurst; Lyndhurst ...	4 10 0	1 10 0	29 Jan., 1923	0 15 0	Nil.	C
4, ,, ...	Parsons, Arthur Gilbert Howard.	Tuena	30	Meglo	Georgiana; Crookwell ...	1 0 0	1 10 0	19 Feb., ,,	Nil.	1 0 0	
1923- 5, Casino ...	Kinsley, Percival Hawthorne.	Myrtle Creek railway..	20	Wyandah	Richmond; Copmanhurst..	1 0 0	1 10 0	12 April, ,,	Nil.	1 0 0	
1923- 7, Cooma ...	Agnew, Adam Bede ...	Numeralla	40	Rivers	Beresford; Monaro ..	1 0 0	1 10 0	6 Feb., ,,	Nil.	1 0 0	D
14, ,, ...	Ludowici, Edward... ...	183 Macquarie-street, Sydney.	264	Brest	do do ...	1 2 0	1 10 0	8 Mar., ,,	Nil.	0 19 0	
17, ,, ...	Russ, Edwin James ...	Anembo, via Cooma ...	320	Tinderry	do do ...	1 0 0	1 10 0	17 ,, ,,	Nil.	1 0 0	
19, ,, ...	Roberson, Frederick, sen.	Tuross P.O., via Cooma	200	Countigany	Dampier; Monaro... ...	1 0 0	1 10 0	4 April, ,,	Nil.	1 0 0	
20, ,, ...	Feeney, John	Jerangle	640	Tinderry	Beresford; Monaro ...	3 0 0	3 0 0	5 ,, ,,	Nil.	1 10 0	
1923- 1, Coonabarabran.	Richardson, William ...	Care of P. E. Rogers, Coonabarabran.	96	Torrawandi	Napier; Coonabarabran ...	1 4 0 Per occ.	1 10 0 at 2s. per month from 1	8 Feb., ,,	Nil. March, 1923.	0 10 0	E
3, ,, ...	Martin, Percy Leslie ...	Coonabarabran ...	320	Manum	White; Coonabarabran ...	4 0 0	1 10 0	19 Feb., 1923	0 10 0	Nil.	EF
4, ,, ...	Miller, Joseph Gordon ...	do ...	640	Ukerbarley	Baradine; Coonabarabran	2 13 4 Per occ.	3 0 0 at 4s. 6d. per month from	5 Mar., ,,	Nil. 1 May, 1923.	1 4 4	E
5, ,, ...	Jerrett, Alfred	Maryborough, Rocky Glen.	640	Loftus	White; Coonabarabran ...	2 13 4 Per occ.	3 0 0 at 4s. 6d. per month from	26 Mar., 1923	Nil. 15 May, 1923.	1 6 7	E
6, ,, ...	Gollan, Henry Colin ...	Washpen, Mullaley ...	640	Borah	do do ...	4 0 0 Per occ.	3 0 0 at 8s. per month from 1	26 Mar., 1923	Nil. May, 1923.	0 4 0	E
10, ,, ...	Phillips, Ernest Albert ...	Warkton, Coonabarrabran.	640	Deringulla	Gowen; Coonabarabran ...	2 13 4 Per occ.	3 0 0 at 4s. 6d. per month from	3 April, 1923	Nil. 15 May, 1923.	1 6 7	E
12, ,, ...	Johnson, George Alfred ...	Narrabri West ...	640	Dewhurst...	White; Namoi	2 13 4 Per occ.	3 0 0 at 4s. 6d. per month from	4 April, 1923	Nil. 15 May, 1923.	1 6 7	E
16, ,, ...	Vaughan, James Vincent..	Care of P. E. Rogers, Coonabarrabran.	1,530	Borah	White; Coonabarabran ...	6 7 6 Per. occ.	7 10 0 at 11s. per month from 1	27 April, ,,	Nil. June, 1923.	3 15 3	E
1923- 3, Dubbo ...	Palmer, Thomas Draper ...	Holmwood, Dubbo ...	8	Dubbo	Lincoln; Talbragar ...	1 0 0	1 10 0	3 Feb., 1923	Nil.	1 0 0	
4, ,, ...	Jones, James William ...	Riverhurst, Timbrebongie.	30	Buddah	Narromine; Timbrebongie	1 0 0	1 10 0	24 ,, ,,	Nil.	1 0 0	
1923- 3, Eden ...	Roberts, John Charles ...	Towamba	640	Sturt and Buckle ...	Auckland; Imlay	2 13 4	3 0 0	20 ,, ,,	Nil.	1 13 4	
1923- 3, Gosford ...	Sylvester, Thomas John ...	Martinsville	1,680	Wallarah	Northumberland; Erina ...	8 15 0 Per. occ.	7 10 0 at 14s 7d. per month fr	24 Mar., ,, om 1 May, 1923.	Nil.	1 13 4	EG
1923- 2, Goulburn ...	Larkham, James Robert ...	Benduck, via Glenoval	1,280	Yarralaw	Argyle; Mulwaree ...	6 13 4	6 0 0	13 Feb., 1923	Nil.	2 13 4	
3, ,, ...	Lang, William	Ada Vale, Bannaby ...	640	St. Columba	Westmoreland; Mulwaree	2 13 4	3 0 0	2 Mar., ,,	Nil.	1 13 4	
5, ,, ...	Tiyce, Henry	North Goulburn ...	320	Jerrara	Argyle; Mulwaree ...	1 6 8	1 10 0	9 ,, ,,	Nil.	0 16 8	
7, ,, ...	Osmond, William	The Forest	200	Rhyana	do do ...	1 0 0	1 10 0	17 ,, ,,	Nil.	1 0 0	
8, ,, ...	Shepherd, Thomas... ...	Marulan	320	Marulan	Argyle; Mulwaree ...	1 13 4	1 10 0	17 Mar., 1923	Nil.	0 13 4	
10, ,, ...	Evans, Charles Alexander..	Mount White, Crookwell.	42¾	Belmore	Georgiana; Crookwell ...	1 0 0	1 10 0	21 ,, ,,	Nil.	1 0 0	
12, ,, ...	Roberts, Frederick Albert	Glenwood, Tarago ...	320	Boro	Argyle; Mulwaree ...	1 13 4	1 10 0	28 ,, ,,	Nil.	0 13 4	
14, ,, ...	Owen, Francis	Charleyong, Braidwood.	320	Oallen	do do ...	1 6 8	1 10 0	13 April, ,,	Nil.	0 16 8	
1923- 4, Gunnedah ...	Newton, Claude Edward ...	Cullinga, Boggabri ..	40	Gullendaddy	Pottinger; Liverpool Plains.	1 0 0 Per occ.	1 10 0 at 2s. per month from 1	16 ,, ,,	Nil. June, 1923.	0 18 0	DE

APPROVAL OF ANNUAL LEASE APPLICATIONS—*continued.*

No. of Application and Land District.	Name of Lessee.	Address.	Area of Lease.	Parish.	County and Shire.	Annual Rent.	Amount already paid as Deposit.	Date of Application.	Amount now required being the Rent from 1st July., 1923, to 31st Dec., 1923, less deposit ledged with Application.	Amount to credit of lessee after deducting rent for period 1st July., 1923 to 31st Dec., 1923, from deposit lodged with Application.	Index to Special Conditions at foot of Schedule.
			Acres.			£ s. d.	£ s. d.		£ s. d.	£ s. d.	
1922–15, Hillston ...	Brown, George James Wilson.	Hillston	570	Bellingerambil South ...	Nicholson; Carrathool ...	7 2 6	4 10 0	21 Oct., 1922	Nil.	0 18 9	
1923– 1, ,, ...	Morant, Albert Victor ...	do	40	Bellingerambil	do do ...	1 0 0	4 10 0	2 Jan., 1923	Nil.	4 0 0	H
3, ,, ...	Brooks, Frank Oscar ...	Lake Cargelligo ...	1,090	Yelkin and Regent ...	Dowling; Lachlan	8 6 8	9 0 0	7 Feb., ,,	Nil.	4 16 8	
6, ,, ...	Strong, John James ..	Hillston	1,000	Moneton	Nicholson; Carrathool ...	6 5 0	4 10 0	7 Mar. ,,	Nil.	1 7 6	
1923– 2, Kempsey ...	Johnston, George Thomas..	West Kempsey ...	640	Kinchela	Macquarie; Macleay ...	3 6 6	3 0 0	12 April ,,	Nil.	1 6 9	
6, ,, ...	Wright, Daniel James, and Gill, John Douglas.	East Kempsey ...	960	Beranghi	do do ...	8 0 0 Per occ.	4 10 0 at 13s. 4d.	30 ,, ,, per month from 1 June, 1923.	0 3 4	Nil.	
1923– 1, Lismore ...	Roder, Lawrence	South Woodburn ...	107¼	Evans	Richmond; Woodburn ...	1 0 0	1 10 0	24 April, 1923	Nil.	1 0 0	
2 ,, ...	Do	do ...	180	do	do do ...	2 0 0	1 10 0	24 ,, ,,	Nil.	0 10 0	
1923– 3, Milton ...	Boag, John	Milton	640	Little Forest	St. Vincent; Clyde ...	3 6 8 Per occ.	3 0 0 at 5s. 7d. per month from 1 June, 1923.	27 ,, ,,	Nil.	1 1 1	
4, ,, ...	Turnbull, Oswald James ...	Moruya	640	Croobyar and Yadboro ...	do do ...	2 13 4 Per occ.	3 0 0 at 4s. 6d. per month from 1 June, 1923.	28 April, 1923	Nil.	1 8 10	
5, ,, ...	Do ...	do	640	do ...	do do ...	2 13 4 Per occ.	3 0 0 at 4s. 6d. per month from 1 June, 1923.	28 April, 1923	Nil.	1 8 10	
6, ,, ...	Do ...	do	640	Yadboro	do do ...	2 13 4 Per occ.	3 0 0 at 4s. 6d. per month from 1 June, 1923.	28 April, 1923	Nil.	1 8 10	
1922– 8, Molong ...	Hayman, George	Wellington P.O. ...	533	Newrea	Gordon; Macquarie ...	6 14 0	3 0 0	21 Dec., 1922	0 7 0	Nil.	D
1923– 3, ,, ...	Miller, Augustus Christian	Manildra	1,400	Cumble	Ashburnham; Amaroo ...	5 16 8	7 10 0	15 Mar., 1923	Nil.	4 11 8	
6, ,, ...	Gosper, Gabriel Bradley ...	Meranburn, N.S.W....	1,280 (ex. public road).	Terrara	Ashburnham; Boree ...	10 13 4	6 0 0	17 April, ,,	Nil.	0 13 4	
1923– 2, Moruya ...	Alley, William Underwood	Araluen	580	Milo	St. Vincent; Eurobodalla..	2 8 4	3 0 0	12 ,, ,,	Nil.	1 15 10	
1923– 3, Moss Vale...	Richards, William Henry...	Berrin a	220	Berrima	Camden; Wingecarribee...	1 0 0	1 10 0	5 Feb., ,,	Nil.	1 0 0	
5, ,, ...	Thurbon, Richard	Highfie.d, Moss Vale...	450	Sutton Forest	do do ...	1 17 6	3 0 0	24 ,, ,,	Nil.	2 1 3	
6, ,, ...	Do do	do do ...	1,920	Yarrunga...	do do ...	8 0 0	9 0 0	14 Mar., ,,	Nil.	5 0 0	
8, ,, ...	Do do	do do ...	640	Meryla	do do ...	2 13 4	3 0 0	3 April, ,,	Nil.	1 13 4	
9, ,, ...	Do do	do do ...	200	Yarrunga...	do do ...	1 0 0	1 10 0	3 ,, ,,	Nil.	1 0 0	
7, ,, ...	Nelson, John	Kangaroo Valley ...	1,150	do	do do ...	4 15 10	7 10 0	20 Mar., ,,	Nil.	5 2 1	
12, ,, ...	Williams, Edward Samuels	Care of Pearce and Williams, 28 Martin-place, Sydney.	2,500	Yarrawa	do do ..	10 8 4 Per occ.	9 0 0 at 18s. per month from 1 June, 1923.	9 May, ,,	Nil.	2 17 10	
1923– 2, Mudeee ...	Welch, John Joseph ...	Hargraves	380 (ex. public road and por. 22).	Hargraves	Wellington; Meroo ...	4 15 0	1 10 0	2 Feb., 1923	0 17 6	Nil.	
5, ,, ...	Roberts, John Thomas ...	Cook's Gap, via Mudgee.	260	Moolarben	Phillip; Meroo	1 12 6	1 10 0	7 ,, ,,	Nil.	0 13 9	
19, ,, ...	Stafford, Reginald Colin ...	Llangollan, near Cassilis	1,190	Moan	Bligh; Merriwa	9 18 4 Per occ.	6 0 0 at £1 per month from 15 April, 1923.	23 Mar., ,,	1 9 2	Nil.	
1923– 3, Muswellbrook.	Guy, Charles Isaac ...	Kayuga, via Muswellbrook.	5¼	Ellis (village of Kayuga)	Brisbane; Muswellbrook...	1 0 0 Per occ.	1 10 0 at 1s. 8d.	5 Mar., 1923 per month from 1 April, 1923.	Nil.	0 15 0	E
4, ,, ...	Baker, Sydney Carrington	Care of R. G. D. Fitzgerald, Muswellbrook.	40	Martindale	Hunter; Muswellbrook ...	1 0 0 Per occ.	1 10 0 at 1s, 8d.	16 Mar., 1923 per month from 15 April, 1923	Nil.	0 15 10	E

APPROVAL OF ANNUAL LEASE APPLICATIONS—*continued.*

No. of Application and Land District.	Name of Lessee.	Address.	Area of Lease.	Parish.	County and Shire.	Annual Rent.	Amount already paid as Deposit.	Date of Application.	Amount now required, being the Rent from 1st July, 1923, to 31st Dec., 1923, less deposit lodged with Application.	Amount to credit of lessee after deducting Rent for period 1st July, 1923, to 31st Dec., 1923, from deposit lodged with Application.	Index to Special Conditions at foot of Schedule
			Acres.			£ s. d.	£ s. d.		£ s. d.	£ s. d.	
1923- 3, Nowra ...	Barron, James Benjamin ..	Grassy Gully, Burrier	320	Yalwal	St. Vincent ; Clyde ..	1 13 4 Per. occ.	1 10 0 at 2s. 10d.	3 Mar., 1923 per month fro	Nil. m 15 June,	0 11 11 1923.	
8, ,, ...	Thomson, James Reiby ...	Burrier	320	Tallowal	do do ...	1 6 8	1 10 0	20 Mar., 1923	Nil.	0 16 8	
9, ,, ...	Rolfe, Edward Richard ...	Nerriga...	640	St. George	do do ...	2 13 4 Per. occ.	3 0 0 at 4s. 6d.	29 ,, ,, per month fro	Nil. m 1 June,	1 8 10 1923.	
24, ,, ...	Rolfe, Edward Richard ...	do	300	do	do do ...	1 5 0 Per. occ.	1 10 0 at 2s. 1d.	3 April, 1923 per month fro	Nil. m 1 June,	0 15 5 1923.	
10, ,, ...	Hughes, Alfred	Budgong	530	Moollattoo	Camden ; Cambewarra ...	2 15 3 Per. occ.	3 0 0 at 4s. 7d.	29 Mar., 1923 per month fro	Nil. m 15 May,	1 5 5 1923.	
11, ,, ...	Do	do	760	do	do do ...	3 19 2 Per. occ.	3 0 0 at 6s. 8d.	29 Mar., 1923 per month fro	Nil. m 15 May,	0 10 5 1923.	
12, ,, ...	Evans, Alfred	Nowra	1,160	Yerriyong	St. Vincent ; Clyde ..	4 16 8 Per. occ.	6 0 0 at 8s. per	4 April, 1923 month from 15	Nil. May, 1923.	2 19 8	
13, ,, ...	Rolfe, John James... ..	Glenoval, via Goulburn	700	do	do do ...	2 18 4 Per. occ.	3 0 0 at 5s. per	10 April, 1923 month from 1	Nil. June, 1923.	1 5 10	
14, ,, ...	Do	do do ...	320	Tomerong..	do do ...	1 6 8 Per. occ.	1 10 0 at 2s. 3d.	10 April, 1923 per month fro	Nil. m 1 June,	0 14 5 1923.	
18, ,, ...	Spring, Leslie Charles ...	Tomerong	40	Bherwerre	do do ...	1 0 0 Per. occ.	1 10 0 at 1s. 8d.	21 April, 1923 per month fro	Nil. m 1 June,	0 18 4 1923.	
1922- 4, Nyngan ...	MacKinnon, Malcolm ...	Vernleigh, Girilambone.	84	Neiley	Canbelego ; Bogan... ..	2 2 0	1 10 0	31 Oct., 1922	Nil.	0 9 0	
1922- 5, Parkes ..	Staggs, Jacob	Bumberry	300	Bunbury	Ashburnham ; Goobang ...	3 15 0	3 0 0	28 Nov., 1922	Nil.	1 2 6	B
1923- 5, Penrith ..	Skeen, Percilious Walter..	Farnell-road, Katoomba.	320	Megalong...	Cook ; Blue Mountains ...	1 13 4 Per. occ.	1 10 0 at 2s. 10d.	1 Mar., 1923 per month fro	Nil. m 1 April,	0 4 10 1923.	
1923- 6, Port Macquarie.	Duck, Ernest Albert ...	Comboyne	620	Queen's Lake	Macquarie ; Hastings ...	3 17 6 Per. occ.	4 10 0 at 6s. 6d.	16 April, 1923 per month fro	Nil. m 1 June,	2 4 9 1923.	
7, ,, ...	Reed, Robert Hiram ...	Lorne, via Kendall ...	320	do	do do ...	2 0 0	1 10 0	27 April, 1923	Nil.	0 10 0	
10, ,, ..	Miles, William Ernest ...	Lorne, Camden Haven	320	do	do do ...	2 0 0	1 10 0	1 May, ,,	Nil.	0 10 0	
1923- 2, Queanbeyan	Smith, Frank	Williamsdale	375	Yarara	Cowley ; Yarrowlumla ..	3 2 6	1 10 0	27 Mar., ,,	0 1 3	Nil.	
1923- 7, Rylstone ...	Donoghue, John	Glen Alice	100	Umbiella	Roxburgh ; Rylstone ...	1 0 0	1 10 0	19 Feb., ,,	Nil.	1 0 0	B
12, ,, ...	Willis, Allan Doyle ..	Olinda P.O., Rylstone	420	Pomamy	Phillip ; Rylstone	2 12 6	1 10 0	29 Mar., ,,	Nil.	0 3 9	
13, ,, ..	Tindale, Percy Wilson ..	Mudgee	320	Lee and Bylong	do do	1 6 8	1 10 0	4 April, ,,	Nil.	0 16 8	
14, ,, ...	Do ...	do	320	Lee	do do	1 6 8	1 10 0	4 ,, ,,	Nil.	0 16 8	
15, ,, ...	Do ...	do	530	Lee and Bylong	do do	2 4 2	3 0 0	4 ,, ,,	Nil.	1 17 11	
20, ,, ...	Morrison, James Ernest ...	Olinda, Rylstone ...	320	Nullo	do do	2 0 0	1 10 0	18 ,, ,,	Nil.	0 10 0	
1923- 1, Scone ...	Urquhart, George Alexander	Moonan Brook ...	320	Prospero	Durham ; Upper Hunter ..	2 13 4	1 10 0	1 Mar., ,,	Nil.	0 3 4	E
1923- 8, Taree ..	Young, Robert	Box 12, Wingham P.O.	800	Dawson	Macquarie ; Manning ..	8 6 8 Per. occ.	13 10 0 at 14s. per	22 Feb., ,, month from	Nil. 15 June, 1	8 19 8 923.	BE
13, ,, ...	Ward, Arthur Byron ..	Moorland P.O. ..	50	Harrington	do do ..	1 0 0	1 10 0	19 Mar., 1923	Nil.	1 0 0	BE
1922- 4, Wyalong ..	Jamieson, William Frederick	Mallee-street, Wyalong	1,920	Wallandry North ..	Cooper ; Bland	12 0 0	9 0 0	12 Dec., 1922	Nil.	3 0 0	
5, ,, ...	Do ..	do ...	1,920	do ...	do do	10 0 0	9 0 0	12 ,, ,,	Nil.	4 0 0	

APPROVAL OF ANNUAL LEASE APPLICATIONS—*continued.*

Special Conditions.

A During the whole currency of the lease the land leased shall be open to the operations of miners' rights without interference or annoyance by the lessee, and, should the land be fenced, gates of access shall be erected for the convenience of miners, and the lessee shall post at each place of access to the land calico notices, indicating, for public information, that the land so leased is subject to the operations of miners' rights. Such gates and notices shall be erected and maintained to the satisfaction of the local Conditional Purchase Inspector.

B Permission to fence shall not be granted without reference to the Mines Department.

C The marks in connection with any trigonometrical station erected on the area leased shall not be interfered with, and the unrestricted right of access to such station by authorised persons, and also the right to clear sight lines to surrounding stations, is reserved. All necessary precautions shall be taken by the lessee to preserve the trigonometrical station, and any cairn and mast and vanes which may be erected thereon.

D The right is reserved to the Shire Council, and any person duly authorised by such Council, to quarry and remove stone or gravel from the land leased; and provision shall be made by the lessee, to the satisfaction of the Minister for Lands, for access to the land by such Council or persons duly authorised thereby for the purpose of quarrying or removing stone or gravel as aforesaid.

E The lessee shall, to the satisfaction of the Minister for Lands, take all reasonable steps to destroy and throughout the currency of the lease to keep the land clear of all noxious plants, weeds, and scrub, including prickly-pear, Bathurst burr, briar, lantana, nagoora burr, wild tobacco plant, castor oil plant, and Mexican poppy; operations to be commenced within three months from this date.

F Access by the public or travelling stock to the permanent springs in Yaminba Creek shall not be in any way interfered with.

G The lease is limited to the surface and to a depth of 50 feet below the surface, and neither the Crown nor any mining lessee will be responsible or liable for any subsidence or damage caused by or in connection with any mining or other operations carried on beneath the land leased or otherwise.

H The travelling public, and stock belonging to settlers in the vicinity, shall have free access to the tank on the land leased.

[7783] Sydney, 29th June, 1923

CONDITIONAL LEASES.

NOTICE is hereby given that the Conditional Leases particularised in the following Schedule have been brought under the provisions of section 310 of the Crown Lands Consolidation Act, 1913, and the term of the Conditional Leases has been extended to forty years from the date of their commencement.

The rents of the leases have been reappraised in accordance with the provisions of the above section, and determined at the rates per acre stated.

The rents as determined will apply to the leases from the dates mentioned in the Schedule.

Any difference of rent found to be due to the Crown in consequence of such reappraisement must be paid within one month from this date to the Crown Land Agent of the district, or to the State Treasurer.

Any rent paid after the due date will bear interest from the due date, in accordance with the provisions of section 278 of the Crown Lands Consolidation Act, 1913.

W. E. WEARNE, Minister for Lands.

Schedule.

No. of Conditional Lease.	Lessee	Address.	County.	Parish.	Area.	Rate per Acre.	Annual Rent.	Date of commencement of Rent, as reappraised.	Rent now owing. Amount	Rent now owing. For period ending—	Shire.
	EASTERN DIVISION.										
	Land District of Mudgee.										
					a. r. p.	s. d.	£ s. d.		£ s. d.		
25483	Omar Deen	Linburn	Bligh... ...	Turill ...	449 0 0	0 3	5 12 3	3 Feb., 1922	6 2 2	11 April, 1924	Merriwa.
	Land District of Picton.										
25584	Bank of New South Wales .. .. (per Wintle, William Edward)	Sydney ... . East View, Burragorang.	Westmoreland	Jooriland ...	180 0 0	0 3¼	1 15 3	3 May, 1922	0 9 9	11 July, 1923	Wollondilly.
	Land District of Tamworth.										
26476	The Commercial Banking Co. of Sydney Ltd (per Le Quesne, Mabel Mary)	Sydney ... ... Kootingal, near Tamworth.	Inglis... ...	Perry... ...	323 1 0	0 4½	6 1 3	8 Feb., 1922	7 17 5	13 June, 1921	Cockburn.
	CENTRAL DIVISION.										
	Land District of Coonabarabran.										
27133	Commissioners of the Government Savings Bank of New South Wales. (per Witney, Robert William)	Sydney ... ... Oakdale, Coolah.	Napier ...	Lowe	640 0 0	0 6	16 0 0	29 Nov., 1922	17 18 4	22 May, 1924	Coolah.
27135	Bank of New South Wales ... ... (per Anderson, Peter John)	Sydney ... ... Bearbong, Gilgandra.	Gowen ..	Bearbung ...	1,136 0 0	0 4	18 18 8	7 Sept., "	3 5 0	21 Aug., 1923	Gilgandra.
	Land District of Warialda.										
26497	Campbell, Murdock	Glen Lee, Wallangra ...	Burnett ...	Coolatai ...	500 0 0	0 3¾	7 16 3	24 July, 1922	Nil.	....	Ashford.

Sydney, 29th June, 1923.

APPROVAL OF AFTER-AUCTION PURCHASES.

IT is hereby notified that the following applications under section 64 of the Crown Lands Consolidation Act, 1913, have been approved. The balance of purchase-money must be paid subject to the same terms and conditions as were notified in the Gazette in connection with the offering at auction on the dates specified hereunder, and to Regulations 90 and 222.

W. E. WEARNE, Minister for Lands

No. of Papers.	Name of Applicant, Address, and Occupation.	Date of Application.	Description of Land. Land District.	Portion	Parish.	County.	Allotment.	Section.	Town or Village.	Offered for Sale. Date.	Place.	Area.	Price.	Balance to be paid in—	Catalogue No. of Plan, &c.	Shire.
Sales. 1923-									EASTERN DIVISION.			a. r. p.	£ s. d.			
4752	Thomas Black, Hickory-street, Dorrigo, electrician.	1923. 13 Feb...	Bellingen	191	Bligh ...	Fitzroy ...	...	...	.....	18 Oct., 1922	Dorrigo ...	1 1 35½	52 0 0	2 equal annual instalments.	F. 3,282-1,810	Dorrigo (S)
14736	Mildred Ann Hadlow, wife of James Gordon C. Hadlow, Collector, labourer.	4 April	Goulburn	...	.....	.....	7 8	8 8	Collector. do ...	16 Jan., 1918 16 " "	Goulburn ... do ...	0 1 39 0 1 27½	4 0 0 4 0 0	12 mths.	C. 8-1,692 ...	Gunning (T)
14332*	John Thomas Callaghan, Hopetoun-street, Kurri Kurri, miner.	1922. 16 Dec...	Maitland..	...	.....	.....	14	13	Stanford Merthyr.	9 Nov., 1918	Kurri Kurri	0 1 0	14 0 0	3 equal annual instalments.	S.M. 14 ...	Taree (T)
15260†	James Alexander Davis, Kitchener, miner.	1923. 16 Feb..	do ...	...	.....	.....	15	14	Kitchener	4 Oct., 1922	Cessnock ...	0 1 0	16 0 0	12 months	K. 6	Cessnock (T)
15228†	William David Lewis Hall-street, Cessnock, miner.	19 " ...	do ...	...	.....	.....	9	2	do ...	4 " "	do ...	0 1 0	14 0 0	12 " ...	K. 3	do (T)
14883	Michael Courtney, Kitchener, labourer.	5 " ...	do ..	...	.....	.....	18	21	do ...	4 " "	do ...	0 1 0	16 0 0	12 " ..	K 11	do (T)
14371*	Doris Ellis, wife of William Ellis, Railway-street, Kurri Kurri, shop assistant.	16 " ...	do ...	...	.....	.....	1	12	Stanford Merthyr.	9 Nov., 1918	Kurri Kurri	0 1 0	19 0 0	3 equal annual instalments.	S.M. 13 ...	Taree (T)
14506†	Albert Frederick Apthorpe, Abernethy, labourer.	26 Feb...	do ...	...	.....	.....	3	6	Abernethy	28 Sept., 1918	Abernethy...	0 0 37 6/10	15 0 0	3 " ...	A. 4	Cessnock (T)
14680†	James William Ridgely, Abernethy, miner.	9 Feb...	do ...	...	.....	.....	22	6	do ...	28 " "	do ...	0 0 37 4/10	15 0 0	3 " ...	A. 4	do (T)
14254†	Thomas Davies, Abernethy, miner.	27 Jan...	do ..	...	.....	.....	2	4	do ...	28 " "	do ...	0 1 0	16 0 0	3 " ...	A. 8	do (T)
9749	William Norman Joliffe Belgrave, Eccleston, sawmiller.	16 April	do ..	...	.....	.....	9 10	31 31	East Maitland. do ...	11 April, 1922 11 " "	East Maitland. do ...	0 1 36 0 1 33½	31 0 0 35 0 0	12 m'ths	M. 96... ...	East Maitland (T)
11570	Albyn Athol Stewart, Billyard-avenue, Elizabeth Bay, engineer.	28 Mar...	Penrith ..	...	.....	.....	7	4	Wentworth Falls.	13 Sept., 1919	Wentworth Falls	0 0 32	132 0 0	3 equal annual instalments.	.....	Blue Mountains (T)
12063	William Watkins, Koorawatha, labourer.	8 May..	Young ...	...	.....	.....	12	8	Koorawatha.	12 Nov., "	Koorawatha	0 1 32	11 0 0	3 " ...	K. 11 ...	Burraugong (T)
12062	Do ...	8 " ...	do ...	...	.....	.....	11	8	do ...	12 " "	do ...	0 1 32	10 0 0	3 " ...	K. 11 ...	do (T)
									CENTRAL DIVISION.							
11447	John Henry Blair, Tullibigeal, farmer.	2 May..	Condobolin.	...	.....	.....	9	4	Tullibigeal	28 Jan., 1922	Wyalong ...	0 1 0	12 0 0	.....	.....	Lachlan (T)
11444	do ...	2 " ...	do ...	...	.....	.....	8	4	do ...	28 " "	do ...	0 1 0	12 0 0	.....	.....	do (T)
11445	James John Dennett, Tullibigeal, farmer.	2 " ...	do ...	...	.....	.....	7	4	do ...	28 " "	do ...	0 1 0	12 0 0	.....	.....	do (T)
11446	do ...	2 " ...	do ...	...	.....	.....	6	4	do ...	28 " "	do ...	0 1 0	12 0 0	.....	.....	do (T)

* Sale is restricted to surface and 25 feet below, and no claim may be made for damages against the Crown or any mining lessee in the event of any subsidence due to mining operations.

† Sale is restricted to surface and 50 feet below, and no claim may be made for damages against the Crown or any mining lessee in the event of subsidence due to mining operations.

[7942] Sydney, 29th June, 1923.

NOTIFICATION SETTING APART LAND FOR SOLDIERS' GROUP PURCHASE.

IT is hereby notified that, in pursuance of the provisions of the Returned Soldiers Settlement Act, 1916, and the Regulations thereunder, the land comprised within the area hereunder mentioned is hereby set apart for sale within a settlement for a group of soldiers, at the price and under the terms and conditions stated herein, and shall be disposed of under the prevailing conditions of the law.

A discharged soldier desirious of joining this group settlement shall furnish the particulars and make the declaration in Form 9, which shall be lodged with or forwarded to the Crown Land Agent, Singleton, on or before 12 noon on 21st July, 1923. Applications received by the Crown Lands Agent on any day from 22nd June, 1923, to 21st July, 1923, will be treated as simultaneous, and be dealt with by the Special Board sitting at the Court-house, Singleton, at 10 a.m. on Tuesday, 31st July, 1923.

The group purchase will be subject to the conditions provided by Regulation 17 of the Returned Soldiers Settlement Act, 1916, except that the annual instalments of purchase money shall be at the rate of 6½ per centum of the notified capital value, and that interest on the balance of purchase money shall be charged at the rate of 5½ per centum per annum, and to the following special conditions :—

(*a*) All vineyards must be ploughed not less than once in the spring and once in the autumn of each year, and must be kept well cultivated during the summer months.

(*b*) All vines must be thoroughly pruned and kept pruned, to the satisfaction of the Minister or his duly authorised representative.

(*c*) Each holder shall take such measures as the Minister may deem advisable or necessary for the treatment of all fruit pests, diseases, or insects, by spraying or otherwise, at the times and in the manner directed by the Minister or his duly authorised representative. This condition shall apply notwithstanding that the treatment or destruction of any disease, pest, or insect may not be required by statute.

(*d*) No vine shall be removed or destroyed unless the consent of the Minister has been first obtained, or unless the removal or destruction of such vine is required by statute.

These special conditions to remain in operation until the expiration of ten years from the date of commencement of title to the holding.

Any building erected must conform to the Ordinances under the Local Government Act.

A Crown grant of the land will be issued upon the Minister being satisfied that the conditions attaching to the block have been fulfilled, and on payment of the purchase-money, deed fee, and stamp duty and any money owing by the holder to the Crown in respect of the block or any improvements thereon.

The principal conditions which attach to a Soldiers' Group Purchase are as follows :—

(*a*) Residence for a term of five years.

(*b*) Payment of annual instalments of purchase money at the rate herein notified, the first of such instalments being due twelve months after confirmation.

(*c*) Reasonable measures shall be taken to free and keep the land free from rabbits and other noxious animals, and from noxious weeds and plants.

(*d*) Sufficient green timber shall be preserved for shade and shelter purposes.

(*e*) Existing improvements shall be kept in good repair.

(*f*) Buildings shall be insured, in the name of the Minister, against loss by fire.

(*g*) The boundaries of the block shall be fenced with a substantial fence, to be approved by the Minister, within three years from date of confirmation.

W. E. WEARNE, Minister for Lands.

NOTE.—*All information may be obtained from, and all forms of application will be filled in by the Crown Lands Agent, free of cost, if so desired by the applicant.*

[Clo. Sett. 1923-1.977.]

FARMS WITHIN ROTHBURY SOLDIERS' GROUP PURCHASE AREA No. 45.

LAND DISTRICT OF SINGLETON AND PATRICK'S PLAINS SHIRE.

County.	Parish.	Farm No.	Portion Comprised in Farm.	Area of Farm.	Nature of Improvements.	Nearest Town and distance therefrom.	Class of Land.	Capital Value, including Value of Improvements.	Annual instalment being 6½ % of Capital Value.	Plan.
				a. r. p.				£ s. d.	£ s. d.	
Northumberland.	Rothbury...	A	156, 157, and 158.	175 3 30	Homestead, cottage, sheds, dairy, bails, dams, fencing, yards, clearing, and vineyard.	Belford railway station, 7 miles; Branxton railway station, 9 miles; Singleton railway station, 14 miles.	Dairying, viticultural, and mixed farming.	2,550 0 0	165 15 0	N. 5,471–5,473–2,111.
Do ...	do ...	B	159, 160, and 164.	247 1 1 (ex. rd.)	Fencing, dams, clearing, and vineyard	do ...	do ...	2,165 0 0	140 14 6	N. 5,474–2,111 N. 5,475 ,, N. 5,479 ,,
Do ...	do ...	C	163, 165, and 166.	151 3 3	Fencing, clearing, and vineyard	do ...	do ...	1,500 0 0	97 10 0	N 5,478 ,, N. 5,480 ,, N. 5,481 ,,
Do ...	do ...	D	161, 162, and 167.	200 2 31	do do	do ...	do ...	1,600 0 0	104 0 0	N. 5,476 ,, N. 5,477 ,, N. 5,482 ,,

NOTE.—The covering reserve No. 56,071 from sale or lease generally, notified 23rd March, 1923, was revoked on 22nd June, 1923.

The title to any group purchase within the area will be subject to reservation to Edward Allworth Mitchell Merewether and William David Mitchell Merewether, their heirs, executors, administrators, and assigns of all mines of coal and other minerals and substrata, together with such rights as the said Edward Allworth Mitchell Merewether and William David Mitchell Merewether, their heirs, executors, administrators, and assigns, may deem necessary exercisable by such means as they may think fit, but without entering upon the surface of the said land for working, searching, and for getting, raising, and carrying away the same.

(In lieu of notification in Government Gazette of 22nd June, 1923, which is hereby revoked).

[7911] Sydney, 29th June, 1923.

CANCELLATION OF PARTS OF OCCUPATION LICENSES.

IT is hereby notified, for public information, that in accordance with the provisions of section 70 (5) of the Crown Lands Consolidation Act, 1913, the Occupation Licenses mentioned in the attached Schedule have been cancelled so far as relates to the areas therein mentioned, such cancellation to take effect from the 31st December, 1923.

[Ms. 1923-2,483; 2,684] W. E. WEARNE, Minister for Lands.

No. of O.L.	Name of Occupation License.	Division.	Land Board District.	Area cancelled.	Within State Forest.
				Acres.	No.
493	Yarrow Creek and Kingsgate ...	Eastern ...	Armidale	1,350	311 (No. 3 Extension).
583	Lot 106	Do ...	Kempsey	112	465 (No. 1 Extension).

[7918] Sydney, 29th June, 1923.

FORFEITURE OF A SPECIAL LEASE.

IT is hereby notified, for general information, that the Special Lease specified hereunder is declared forfeited, in accordance with the provisions of the Crown Lands Consolidation Act, 1913.

The forfeiture will take effect at the expiration of thirty clear days from this date.

W. E. WEARNE, Minister for Lands.

No. of Papers.	No. of Lease.	Name and Address of Lessee.	Situation and Area of Land.	Annual Rent.	Reason for forfeiture.	Shire.
				£ s. d.		
Ms. Ls. 1925-7,004	1919-34, Murwillumbah.	Ostrom, Thomas Gordon, of Tumbulgum.	County Rous, parish Terranora, within suburban boundaries, village of Chinderah, opposite Rocky Point, Tweed River. Area, 2 acres.	2 0 0	Non compliance with conditions.	Tweed.

[7817] Department of Lands.

APPLICATIONS FOR EXTENSION OF TERM OF A LEASE FOR A SPECIAL PURPOSE.

IT is hereby notified, for general information, that the undermentioned application has been received for an Extension of Term of a Special Lease, under the provisions of the 74th, 76th, and 229th sections of the Crown Lands Consolidation Act, 1913, of the lands and for the purposes hereunder stated, and that it is the intention to grant an extension of the lease, should no sufficient objection be found to exist, after inquiry by the Land Board and consideration by the Minister.

Any objections will receive due consideration, if lodged in writing with the District Surveyor for the Land Board District in which the land is situated on or before the date specified.

W. E. WEARNE, Minister for Lands.

Applicant.	Locality of land applied for.	Area.	Purpose for which lease is desired.	Local Land Board Office where objections may be lodged.	Date up to which objections may be lodged.
		a. r. p.			
E. Vickery and Sons Ltd., Sp. Ls. 4,063.	County Cumberland, parish Sutherland, village of Clifton, below high-water mark of the South Pacific Ocean, fronting portion 21.	0 1 25	Jetty on piles ..	Sydney ..	20 July, 1923.

[7914] Department of Lands.

APPLICATION FOR LEASE FOR SPECIAL PURPOSE.

IT is hereby notified, for general information, that the undermentioned application has been received for Special Lease, under the provisions of the 74th, 76th, and 229th sections of the Crown Lands Consolidation Act, 1913, of the lands and for the purpose hereunder stated, and that it is the intention to grant a lease, should no sufficient objection be found to exist, after inquiry by the Land Board and consideration by the Minister.

Any objections will receive due consideration, if lodged in writing with the District Surveyor for the Land Board District in which the land is situated on or before the date specified in each case hereunder.

W. E. WEARNE, Minister for Lands.

Applicant.	Locality of Land applied for.	Area.	Purpose for which Lease is desired.	Local Land Board Office where objections may be lodged.	Date up to which objections may be lodged.
The North Coast Steam Navigation Company Limited.	Village of Iluka, county of Clarence ..	200 feet Site is approximately 300 feet below (ocean side) the present wharf used by the ocean-going boats.	Wharf and dolphin piles.	Grafton	28 July, 1923.

[7943] Sydney, 29th June, 1923.

IT is hereby notified, for general information, that the Group Purchase specified hereunder is declared forfeited in accordance with the provisions of the Returned Soldiers Settlement Act, 1916, section 7B.

W. E. WEARNE, Minister for Lands.

Papers No.	Group Purchase No.	Holder.	Situation of Land.	Reason of Forfeiture.	Land District.
Clo. Sett. 10,114 ..	1921-10, Bankstown ..	Gofton, Norman	Portion 113, parish of Bankstown, county of Cumberland, Bankstown Municipality.	Non-payment of rent.	Parramatta.

[7935] Sydney, 29th June, 1923.

WITHDRAWAL OF LAND FROM SALE.

NOTICE is hereby given that the undermentioned portion of land, advertised for sale by auction on the date specified below, has been withdrawn from sale, viz.:—

E. P. FLEMING,
Under Secretary for Lands.

Date of Sale.	Place of Sale.	Particulars of Land.	No. of Papers.
1st August, 1923 ..	Sydney	Portion 427, parish South Colah, county Cumberland	Sales 1923-11,121.

[7937] Sydney, 29th June, 1923.

VOIDANCE OF CROWN-LEASE APPLICATION.

IT is hereby notified, for public information, that the Crown-lease application hereunder specified has become null and void under the provisions of section 161A, Crown Lands Consolidation Act, 1913.

W. E. WEARNE, Minister for Lands.

SCHEDULE.

No. of Crown-lease Application.	Land District.	Lessee.	Parish.	County and Shire.	Crown-lease Area No.
1922-1	Gosford ...	Walter Robinson	Wallarah ...	Northumberland; Erina ...	3,829

[7938] Sydney, 29th June, 1923.

FORFEITURE OF CROWN-LEASES.

IT is hereby notified that the Crown-leases specified hereunder are declared forfeited in accordance with the provisions of the Crown Lands Consolidation Act, 1913.

The forfeiture to take effect at the expiration of thirty clear days from this date.

W. E. WEARNE, Minister for Lands.

No. of Lease and Land District.	Name of Lessee.	No. of Portion.	Parish.	County.	Shire.	Crown-lease Area No.	Annual Rental. £ s. d.	Reason for Forfeiture.
1921-6, Coonabarrabran.	Stanley John Aldridge...	34	Terrawinda..	Napier ...	Coonabarrabran	3555	11 0 10	Non-fulfilment of conditions.
1918-3, Inverell ..	Cecil James Ryan ...	5	Limestone...	Arrawatta ...	Ashford ...	3184	23 17 7	Non-payment of rent.
1919-39, Taree ...	Robert Laing Gillespie...	100	Bobin ...	Macquarie...	Manning ...	1140	8 7 0	do
1921-5, „ ...	George Francis Godwin.	169, 170, 200	Forster	Gloucester...	Gloucester ...	3369	7 4 11	do

[7944] Sydney, 29th June, 1923.

IT is hereby notified that, in pursuance of the provisions of the 36th section of the Closer Settlement Act, 1904, the Settlement Purchases particularised in the subjoined Schedule, all rights attached to such purchases, and all moneys paid in connection therewith, are hereby forfeited.

W. E. WEARNE, Minister for Lands.

No. of Settlement Purchase	Purchaser.	Portion No.	Farm No.	Area.	Parish.	County.	Cat. No. of Plans.
	MOORABINDA SETTLEMENT PURCHASE AREA. EASTERN DIVISION. LAND DISTRICT OF GOSFORD; ERINA SHIRE.						
1920-16	Gordon Joseph Foley	124	...	a. r. p. 65 3 0 (ex. road and literary institute).	Ourinbah ...	Northumberland.	N. 5,624-2,111 Papers—Clo. Sett. 7,805-16.
	INGLEWOOD SETTLEMENT PURCHASE AREA. CENTRAL DIVISION. LAND DISTRICT OF WARIALDA; BANNOCKBURN SHIRE.						
1920-10	Patrick Stanley Bennison	31, 32, 115, and 116.	...	690 0 0	Gragin ...	Burnett ...	B. 183-1,951. B. 1,919 „ B. 1,920 „ Papers—Clo. Sett. 211-10.
	HARRINGTON VALE SETTLEMENT PURCHASE AREA. CENTRAL DIVISION. LAND DISTRICT OF GRENFELL; BLAND SHIRE.						
1913-30	Alexander James Bowland	111	2	591 0 0 (ex. roads).	Jingerangle ...	Bland ...	B. 3,779-1,946
31	John McIntosh	112	3	591 0 0 (ex. road).	do ...	do ...	B. 3,780 „
35	Thomas Bowland	127	7	588 0 0 (ex. road).	Boorongagil ...	do ...	B. 3,784 „ Papers—Clo. Sett. 1923-2,628.
	EAST LYNNE SETTLEMENT PURCHASE AREA. EASTERN DIVISION. LAND DISTRICT OF TAMWORTH; MANDOWA SHIRE.						
1920-49	William Berman	61, 117 and 126.	...	353 3 10 (ex. roads).	Cuerindi (126) and Fleming.	Darling ...	D. 996-1,808. D. 2,572 „ D. 3,813 „ Papers—Clo. Sett. 388-11.

[7920] Sydney, 29th June, 1923.

RESTORATION OF AN ANNUAL LEASE.

IT is hereby notified, for general information, that the undermentioned Annual Lease, which was notified as non-renewed in the Government Gazette, has now been restored,

W. E. WEARNE, Minister for Lands.

SCHEDULE.

No. of Lease.	Name of Lessee.	Land District.	Parish.	County and Shire.	Area.	Annual Rent.	Gazetted non-renewed.
					a. r. p.	£ s. d.	
1921-10	Pasfield, Henry Joseph ...	Braidwood ...	Jerricknorra	St. Vincent; Tallaganda	75 3 0	1 0 0	25 Jan., 1923.

[7934] Sydney, 29th June, 1923.

NOTIFICATION SETTING APART LANDS FOR SOLDIERS' GROUP PURCHASES.

IT is hereby notified that, in pursuance of the provisions of the Returned Soldiers Settlement Act, 1916, and the Regulations thereunder, the lands comprised within the areas hereunder mentioned are hereby set apart for sale as a settlement for a group of soldiers, at the prices and under the terms and conditions stated herein, and shall be disposed of under the prevailing conditions of the law.

A discharged soldier desirous of joining a group settlement shall furnish the particulars and make the declaration in Form 9, which shall be lodged with or forwarded to the Crown Land Agent, Maitland, on or before noon on Saturday, 21st July, 1923.

The group purchase will be subject to the conditions provided by section 4B, Regulation 17, of the Returned Soldiers Settlement Act, 1916.

Any building erected must conform to the Ordinances under the Local Government Act.

A Crown grant of the land will be issued upon the Minister being satisfied that the conditions attaching to the block have been fulfilled, and on payment of the purchase-money, deed fee, and stamp duty, and any money owing by the holder to the Crown in respect of the block or any improvements thereon.

NOTES.—All information may be obtained from, and all forms of application will be filled in by, the Crown Land Agent free of cost, if so desired by the applicant, but see Note at the end of this notification.

The classification does not imply a guarantee of the suitability of the land for the purpose stated, about which a settler should take steps to satisfy himself.

[Clo. Sett. 1923-2,115. W. E. WEARNE, Minister for Lands.

PART SOLDIERS' GROUP PURCHASE AREA No. 43 (WESTON).

LAND DISTRICT OF MAITLAND; CESSNOCK SHIRE.

County.	Parish.	Portions comprised in Farm.	Area of Farm.	Capital Value including Value of improvements.	Annual Instalment at 6 per cent. of Capital Value.	Nature of Improvements.	Nearest Town and distance therefrom.	Class of Land, Timber, &c.
			a. r. p.	£	£ s. d.			
Northumberland.	Heddon...	411	6 2 16	1,080	64 16 0	Cottage, poultry, buildings, fencing, clearing, and water supply.	Weston, 1½ miles; Kurri Kurri, about 2 miles.	Cleared; sandy soil; level country; suitable for poultry-farming.
		412	6 2 16	1,080	64 16 0			
		413	6 2 16	1,090	65 8 0			
		414	6 2 16	1,095	65 14 0			
		417	6 1 39	1,070	64 4 0			
		418	6 1 26	1,065	63 18 0			
		420	7 0 12	1,080	64 16 0			
		421	7 0 19	1,090	65 8 0			
		424	8 1 6	1,065	63 18 0			
		425	9 0 8	1,075	64 10 0			
		427	10 3 0	1,080	64 16 0			
		429	6 0 0	1,060	63 12 0			
		430	6 0 0	1,060	63 12 0			
		434	6 2 7	1,045	62 14 0			
		435	9 2 32	1,065	63 18 0			
		436	9 1 24	1,065	63 18 0			
		437	9 2 17	1,090	65 8 0			
		438	6 0 12	1,040	62 8 0			
		439	6 2 7	1,070	64 4 0			
		440	6 0 0	1,070	64 4 0			
		441	6 0 0	1,060	63 12 0			
		442	6 0 0	1,060	63 12 0			
		447	7 2 0	1,070	64 4 0			
		448	6 0 26	1,070	64 4 0			
		452	7 1 29	1,060	63 12 0			
		453	7 1 34	1,065	63 18 0			
		460	6 3 26	1,055	63 6 0			
		461	7 2 32	1,060	63 12 0			
		463	7 3 5	1,070	64 4 0			
		464	5 3 32	1,060	63 12 0			
		465	5 3 28	1,065	63 18 0			
		468	6 2 35	1,065	63 18 0			
		469	6 3 15	1,075	64 10 0			

NOTE.—All these farms have been tentatively allotted. The included part of reserve 56,070 from sale and lease generally, notified 23rd March, 1923, is revoked this day. The above capital values include values of land and of all structural improvements and clearing, whether effected and paid for as developmental costs or by settlers from Class "A" advances.

[7933] Sydney, 29th June, 1923.

NOTIFICATION SETTING APART LANDS FOR SOLDIERS' SPECIAL GROUP PURCHASES.

IT is hereby notified that, in pursuance of the provisions of the Returned Soldiers' Settlement Act, 1916, and the Regulations thereunder, the lands comprised within the areas hereunder mentioned are hereby set apart for sale as a settlement for a group of soldiers, at the prices and under the terms and conditions stated herein, and shall be disposed of under the prevailing conditions of the law.

A discharged soldier desirous of joining this group settlement shall furnish the particulars and make the declaration in Form 9, which shall be lodged with or forwarded to the Crown Land Agent, Parramatta, on or before 12 noon, on Saturday, 28th July, 1923.

The Group Purchase will be subject to the conditions provided by Regulation 17 of the Returned Soldiers Settlement Act, 1916, except that the annual instalments of purchase money shall be at the rate of 6 per centum of the notified capital value, and that interest on the balance of purchase money shall be charged at the rate of 5 per centum per annum.

Any building erected must conform to the Ordinances under the Local Government Act.

A Crown grant of the land will be issued upon the Minister being satisfied that the conditions attaching to the block have been fulfilled, and on payment of the purchase-money, deed fee, and stamp duty, and any money owing by the holder to the Crown in respect of the block or any improvements thereon.

The principal conditions which attach to a Soldiers' Group Purchase are as follows :—

(*a*) Residence for a term of five years.
(*b*) Payment of annual instalments of purchase money at the rate herein notified, the first of such instalments being due twelve months after confirmation.
(*c*) Reasonable measures shall be taken to free and keep the land free from rabbits and other noxious animals, and from noxious weeds and plants.
(*d*) Sufficient green timber shall be preserved for shade and shelter purposes.
(*e*) Existing improvements shall be kept in good repair.
(*f*) Buildings shall be insured, in the name of the Minister, against loss by fire.
(*g*) The boundaries of the block shall be fenced with a substantial fence, to be approved by the Minister, within three years from date of confirmation.

W. E. WEARNE, Minister for Lands.

NOTE.—*All information may be obtained from, and all forms of application will be filled in by the Crown Lands Agent, free of cost, if so desired by the applicant.*

The classification does not imply a guarantee of the suitability of the land for the purpose stated, about which a settler should take steps to satisfy himself.

[Clo. Sett. 1923-2,163]

SOLDIERS' SPECIAL GROUP PURCHASE AREA No. 46 (DOONSIDE).

LAND DISTRICT OF PARRAMATTA, AND BLACKTOWN SHIRE.

County.	Parish.	Portions comprised in Farm.	Area of Farm.	Capital Value, including Value of Improvements.	Annual Instalment at 6 per cent. of Capital Value.	Nature of Improvements.	Nearest Town and distance therefrom.	Class of Land, Timber, &c.
			a. r. p.	£	£ s. d.			
Cumberland	Prospect	250	7 0 5	1,065	63 18 0	Cottage, poultry buildings, fencing, and clearing, and water supply.	Blacktown, about 1½ to 2½ miles. Adjacent to Doonside platform.	Cleared ; clay and ironstone formation ; stiff clay soil, suitable for poultry farming.
		251	6 3 21	1,070	64 4 0			
		252*	6 3 16	1,090	65 8 0			
		253	6 3 37	1,080	64 16 0			
		256	6 3 12	1,035	62 2 0			
		257*	6 2 34	1,040	62 8 0			
		258	6 2 28	1,035	62 2 0			
		260	6 2 8	1,100	66 0 0			
		261	6 2 10	1,100	66 0 0			
		263	6 3 20	1,080	64 16 0			
		264	6 3 20	1,080	64 16 0			
		265	6 3 20	1,070	64 4 0			
		271	6 3 20	1,060	63 12 0			
		273	7 2 0	1,060	63 12 0			
		274	6 3 20	1,050	63 0 0			
		275	7 0 0	1,050	63 0 0			

* With the exception of portions 252 and 257, these farms have been tentatively allotted and are not available for application.

The included part of Reserve 56,069 from sale and lease generally, notified 23rd March, 1923, is revoked this day. The above capital values include values of land and of all structural improvements and clearing, whether effected and paid for as developmental costs or by settlers from Class "A" advances.

[7917] Sydney, 29th June, 1923.

IT is hereby notified, for general information, that, in accordance with the provisions of section 4B of the Returned Soldiers Settlement Act, 1916, applications for Soldiers' Group Purchases have been confirmed for the lands set forth in the annexed Schedules.

W. E. WEARNE, Minister for Lands.

SCHEDULES REFERRED TO.

No. of Purchase.	Name of Applicant.	Block No.	Portion No.	Area.	Parish.	County.	Date of Confirmation.
	EASTERN DIVISION.						
	LAND DISTRICT OF CASINO ; KYOGLE SHIRE.						
	Soldiers' Group Purchase Area No. 31 (Dyraaba).						
				a. r. p.			
1923 88	Hayward, George	77	292	173 1 0 (ex. road).	Queebun ...	Rous	19 June, 1923.
89	Heathorn, George Douglas ...	106	334	186 2 0 (ex. road).	do ...	do	19 " "
	LAND DISTRICT OF ORANGE ; LYNDHURST SHIRE.						
	Soldiers' Group Purchase Area No. 30 (Garryowen).						
1923- 5	McKenna, William Patrick ..	...	174	135 1 0	Beneree ...	Bathurst ..	24 April, 1923.
6	Lund, Roger	...	175	133 0 0	do ...	do ...	24 " "

[7932] Sydney, 29th June, 1923.

NOTIFICATION SETTING APART LANDS FOR SOLDIERS' SPECIAL GROUP PURCHASES.

It is hereby notified that, in pursuance of the provisions of the Returned Soldiers Settlement Act, 1916, and the Regulations thereunder, the lands comprised within the areas hereunder mentioned are hereby set apart for sale as a settlement for a group of soldiers, at the prices and under the terms and conditions stated herein, and shall be disposed of under the prevailing conditions of the law.

A discharged soldier desirous of joining this group settlement shall furnish the particulars and make the declaration in Form 9, which shall be lodged with or forwarded to the Crown Land Agent, Parramatta, on or before 12 noon, on Saturday, 21st July, 1923.

The Group Purchases will be subject to the conditions provided by Regulation 17 of the Returned Soldiers Settlement Act, 1916, except that the annual instalments of purchase money shall be at the rate of 6½ per centum of the notified capital value, and that interest on the balance of purchase money shall be charged at the rate of 5½ per centum per annum.

Any building erected must conform to the ordinances under the Local Government Act.

A Crown grant of the land will be issued upon the Minister being satisfied that the conditions attaching to the block have been fulfilled, and on payment of the purchase money, deed fee, and stamp duty, and any money owing by the holder to the Crown in respect of the block or any improvements thereon.

The principal conditions which attach to a Soldiers' Group Purchase are as follows:—

(*a*) Residence for a term of five years.
(*b*) Payment of annual instalments of purchase money at the rate herein notified, the first of such instalments being due twelve months after confirmation.
(*c*) Reasonable measures shall be taken to free and keep the land free from rabbits and other noxious animals, and from noxious weeds and plants.
(*d*) Sufficient green timber shall be preserved for shade and shelter purposes.
(*e*) Existing improvements shall be kept in good repair.
(*f*) Buildings shall be insured, in the name of the Minister, against loss by fire.
(*g*) The boundaries of the block shall be fenced with a substantial fence, to be approved by the Minister, within three years from date of confirmation.

Clo. Sett. 1923-1,931. W. E. WEARNE, Minister for Lands.

Note.—*All information may be obtained from, and all forms of application will be filled in by, the Crown Lands Agent, free of cost, if so desired by the applicant.*

The classification does not imply a guarantee of the suitability of the land for the purpose stated, about which a settler should take steps to satisfy himself.

PART SOLDIERS' SPECIAL GROUP PURCHASE AREA No. 42 (CHIPPING NORTON).

Land District of Parramatta, and Liverpool Municipality.

County.	Parish.	Portions comprised in Farm.	Area of Farm.	Capital Value including value of improvements.	Annual Instalment at 6½ per cent. of Capital Value.	Nature of Improvements.	Nearest Town and distance therefrom.	Class of Land, Timber, &c.
			a. r. p.	£ s. d.	£ s. d.			
Cumberland	Holsworthy	377	6 0 9	895 0 0	58 3 6	Cottage, clearing, poultry pens, buildings, fencing.	Liverpool, about 3½ miles.	Gently undulating; cleared grass land; good soil; suitable for poultry-farming.
Do ..	do ..	369	8 1 3	965 0 0	62 14 6	do ..	do ..	do do Plans C. 3,270 and 3,272-2,030.

The above capital values include values of land and of all structural improvements and clearing, whether effected and paid for as developmental costs or by settlers from class A advances.

No financial assistance by way of £625 advance will be given the successful applicants for these farms. The included part, portion 377, of Soldiers' Special Group Purchase Area No. 42, notified 4th May, 1923, is revoked this day. The included part of Liverpool Population Area, proclaimed 25th March, 1899, is not affected.

[7924] Sydney, 29th June, 1923.

NOTIFICATION SETTING APART FARMS WITHIN SETTLEMENT PURCHASE AREAS.

It is hereby notified, for public information, that the Settlement Purchase Farms hereunder specified will be available for Settlement Purchase application, under the provisions of the Closer Settlement Acts, on and after 30th July, 1923. Applications received between 30th July, 1923, and 4th August, 1923, will be treated as simultaneous.

Applications shall be made on Form 18, and shall be lodged with the Crown Land Agent of the Land District in which the farm is situated by the applicant in person, or by his agent or attorney in person, duly authorised for the purpose in writing, during office hours on 30th July, 1923, or during office hours on any subsequent business day, or may be forwarded on any day to the land agent by post, but so as not to be received by the land agent before 30th July, 1923.

Applications must be accompanied by the prescribed deposit and stamp duty unless applicants be returned soldiers, when such payments are optional.

The interest to be paid on the unpaid balance of purchase money shall be at the rate of 5½ per centum per annum.

W. E. WEARNE, Minister for Lands.

Note.—The classification does not imply a guarantee of the suitability of the lands for the purposes stated, about which a settler should take steps to satisfy himself.

SETTLEMENT PURCHASE FARM WITHIN EVERSON'S SETTLEMENT PURCHASE AREA.
EASTERN DIVISION.

Land District of Bellingen, and Bellingen Shire.

County.	Parish.	Portions comprised in Farm	Area of Farm.	Capital Value, including value of improvements.	Annual Instalments at 6½ per cent.	Stamp Duty.	Nature of improvements.	Nearest Town and distance therefrom.	Class of Land, Water Supply, &c
			a. r. p.	£ s. d.	£ s. d.	£ s. d			
Bellingen ..	North Bellingen.	247	120 0 0	2,060 0 0	133 18 0	15 15 0	House, barn, dairy, cowbails, &c., yards, fencing, clearing, grassing.	About 6 miles from Raleigh railway station; within 4 miles of Gleniffer butter factory.	Steep to undulating; granite formation; light-brown to red soils; suitable for dairying; about 20 acres suitable for cultivation of green feed; about 12 acres cleared for cultivation; permanent natural water supply. Average annual rainfall at Bellingen, about 50 inches. Plan R. 1,618-1,714. Papers—Clo. Sett. 7,366-28.

Note.—Shire rates, amounting to £3 15s., owing on this farm must be paid by the successful applicant to the Bellingen Shire Council.

[7929] Sydney, 29th June, 1923.

NOTIFICATION UNDER THE PUBLIC ROADS ACT, 1902, OF RESUMPTION OR WITHDRAWAL AND DEDICATION OF LANDS FOR ROADS, OF RE-MARKED ROADS, OF DECLARATION OF RE-MARKED ROADS, AND OF EXISTING ROADS AND PARTS OF EXISTING ROADS TO BE PUBLIC ROAD, AND OF THE CLOSING OF ROADS AND PARTS OF ROADS DEEMED TO BE UNNECESSARY.

HIS Excellency the Governor, with the advice of the Executive Council, directs it to be notified that, in pursuance of the Public Roads Act, 1902, the lands hereunder described, which are required for the roads hereunder specified (in respect of which roads notice of proposal to open the same has duly been given), shall be and are hereby resumed or withdrawn for the several roads referred to; and that the said lands shall be and are hereby dedicated as roads; that the re-marked roads and existing roads and parts of existing roads particularised hereunder shall be and are hereby declared to be Public Road; and that the roads and parts of roads hereunder specified, which are deemed to be unnecessary (in respect of which notice of proposal to close the same has duly been given), shall be and are hereby closed.

W. E. WEARNE, Minister for Lands.

DESCRIPTION OF ROAD OPENED:—Deviation of part of road from Muswellbrook to Jerry's Plains, parishes of Vaux and Wynn, county of Durham, Muswellbrook Shire,—as shown on plan catalogued R. 14,886-1,603.

[Registration No. of Papers—Roads 1922-322-13.]

DESCRIPTION of lands now resumed for the road specified above and dedicated as a Public Road, of parts of existing roads declared to be Public Road, and of parts of roads deemed to be unnecessary, which are now closed.

A proposal to resume the lands referred to for the road in question, to declare parts of existing roads to be Public Road, and to close the parts of roads deemed to be unnecessary, was published in the Government Gazette of 9th February, 1923, folio 785.

LAND DISTRICT OF MUSWELLBROOK.

Portion No.	Area.	Parish Name.	Reputed Owner.	Occupier.	Character of Holding.	Width of Land Resumed.	Area Resumed.	Parts of Roads closed, &c.; also parts of existing roads declared to be Public Road.
	a. r. p.						a. r. p.	
57	48 0 0	Vaux ...	H. C. McDonald ...	H. C. McDonald	Freehold ...	100 links...	0 3 20	The unnecessary part of boundary road south-east of portion 57 (parish of Vaux), south-west of new road, and the unnecessary parts of reserved roads within portion 167 (parish of Wynn), west of new road, are closed and to be granted in compensation.
167	40 0 0	Wynn ...	do ...	do ...	do ...	100 " ...	1 2 24	
124	40 0 0	Do ...	D. De L. Campbell	T. Beer, junior	C.P. 68-370	100 " ...	0 1 16	The unnecessary part of reserved public road (R. 1,315-1,603) within portion 124, west of new road, is closed and added to that portion, the area thereof and of C.P. 68-370 remaining unaltered.
								The unnecessary part of public road (R. 1,315-1,603) along western boundary of portion 85 (parish of Vaux), west of new road, is closed. The parts of existing roads (not already public road) included in survey, and necessary to preserve continuity of new road, are declared to be Public Road, and dedicated to the public accordingly.

DESCRIPTION OF ROAD OPENED:—Part of the road from the Albury-Culcairn road to Morven Railway Station, parishes of Creighton and Morven, county of Hume, Culcairn Shire,—as shown on plan catalogued R. 14,248-1603.

[Registration No. of Papers—Roads 1919-676-23.]

DESCRIPTION of lands now resumed for the road specified above and dedicated as a Public Road, of part of existing road declared to be Public Road, and of parts of roads deemed to be unnecessary, which are now closed.

A proposal to resume the lands referred to for the road in question, to declare part of existing roads to be Public Road, and to close the parts of roads deemed to be unnecessary, was published in the Government Gazette of 18th March, 1921, folio 1862.

LAND DISTRICT OF ALBURY.

Portion No.	Area.	Parish Name.	Reputed Owner.	Occupier.	Character of Holding.	Width of land Resumed.	Area Resumed.	Parts of Roads closed, &c., also part of existing road declared to be Public Road.
	a. r. p.						a. r. p.	
84	183 0 0	Creighton..	J. H. Balfour, as trustee for Mrs. E. M. Balfour.	J. H. Balfour ...	Freehold ...	150, 125, & 100 links.	5 0 32	
43	320 0 0	do ...	J. H. Balfour ...	do ...	do ...	125 links & 100 links.	2 3 10	
Closed and sold road.	22 2 0	Morven ...	do ...	do ...	do ...	100 links ...	0 0 16	
25	106 1 0	do ...	do ...	do ...	do ...	100 " ...	2 2 26	
Closed and sold road.	8 0 0	do ...	Dr. L. J. Balfour ...	Dr. L. J. Balfour	do ...	100 links ...	0 0 16	
26	86 1 0	do ...	do ...	do ...	do ...	100 " ...	2 0 26	The unnecessary part of boundary road west of portions 37 and 125, south of the new road, is closed and to be granted in compensation.
27	80 0 0	do ...	do ...	do ...	do ...	100 " ...	2 0 0	
37	46 1 0	do ...	do ...	do ...	do ...	100 " ...	1 3 24	
71	162 0 0	do ...	do ...	do ...	do ...	100 " ...	4 0 0	
Closed and sold road.	18 0 16	do ...	do ...	do ...	do ...	100 " ...	0 0 16	
70 (rem.)	283 0 35	do ...	Matchett Estate ...	Matchett Estate	do ...	100 " ...	8 3 0	The unnecessary part of the boundary road north of portion 70 rem., extending from north-west corner of that portion easterly to boundary of railway lands is closed, and part thereof to be granted in compensation.
								The part of existing road included in survey and necessary to preserve continuity of the new road is declared to be Public Road, and dedicated to the public accordingly.

NOTIFICATION OF RESUMPTION, WITHDRAWAL, AND DEDICATION OF LANDS FOR ROADS, &c.—*continued.*

DESCRIPTION OF ROAD OPENED :—Road from the Finley-Green Swamp road railway siding road to public road south of portion 84, parish of Berigan, county of Denison, Berrigan Shire,—as shown on plan catalogued R. 14,714-1,603.

[Registration No. of Papers—Roads 1921-577-21.]

DESCRIPTION of lands now resumed for the road specified above, and dedicated as a Public Road, and of road deemed to be unnecessary, which is now closed.

A proposal to resume the lands referred to for the road in question, and to close the road deemed to be unnecessary, was published in the Government Gazette of 26th May, 1922, folio 3053.

LAND DISTRICT OF COROWA.

Portion No.	Area.	Parish Name.	Reputed Owner.	Occupier.	Character of Holding.	Width of Land Resumed.	Area Resumed.	Road closed, &c.
	a. r. p.						a. r. p.	
84	400 0 0	Berigan ...	A. B. and W. J. Anderson.	A. B. and W. J. Anderson.	Freehold ...	100 links...	4 3 18	The unnecessary boundary road 1 chain wide separating portion 84 from portion 85 is closed and to be granted in compensation.

DESCRIPTION OF ROAD OPENED :—Road of approach to the village of Numby (Reid's Flat) from the main Boorowa to Carcoar road, parish of Numby, county of King, Murrungal Shire,—as shown on plan catalogued R. 14,901-1,603.

[Registration No. of Papers—Roads 1921-677-14.]

DESCRIPTION of lands now resumed for the road specified above, and dedicated as a Public Road.

A proposal to resume the lands referred to for the road in question was published in the Government Gazette of 15th December, 1922, folio 6607.

LAND DISTRICT OF BOOROWA.

Portion No.	Area.	Parish Name.	Reputed Owner.	Occupier.	Character of Holding.	Width of Land Resumed.	Area Resumed.
	a. r. p						a. r. p.
4	782 0 0	Numby ...	John Clemmens	John Clemmens	Freehold ...	100 links ...	2 3 11

DESCRIPTION OF ROAD OPENED :—Road from Chapel-road to road in continuity of Mona-street, parish of Bankstown, county of Cumberland, Municipality of Bankstown,—as shown on plan catalogued R. 14,857-1,603.

[Registration No. of Papers—Roads 1922-41-16]

DESCRIPTION of lands now resumed for the road specified above, and dedicated as a Public Road.

A proposal to resume the lands referred to for the road in question, was published in the Government Gazette of 11th August, 1922, folio 4,515.

METROPOLITAN LAND DISTRICT.

Portion No.	Area.	Parish Name.	Reputed Owner.	Occupier.	Character of Holding.	Width of Land Resumed.	Area Resumed.	Remarks.
	a. r. p.						a. r. p.	
51 (now sub-divided).	600 0 0	Bankstown	E. Fripp, senior ...	E. Fripp, senior ...	Freehold ...	Variable...	0 1 12½	This resumption embraces part of the land in Real Property Application 16,028

DESCRIPTION OF ROAD OPENED :—Deviation of part of the Catherine Hill Bay-Wyong road, parish of Wallarah, county of Northumberland, Erina Shire,—as shown on plan catalogued R. 14,961-1,603.

[Registration No. of Papers—Roads 1922-581-13.]

DESCRIPTION of lands now withdrawn for the road specified above, and dedicated as a Public Road, and of parts of road deemed to be unnecessary, which are now closed.

A proposal to withdraw the lands referred to for the road in question, and to close the parts of road deemed to be unnecessary, was published in the Government Gazette of 9th February, 1923, folio 787.

LAND DISTRICT OF GOSFORD.

Portion No.	Area.	Parish Name.	Reputed Owner.	Occupier.	Character of Holding.	Width of Land Withdrawn.	Area Withdrawn	Parts of road closed, &c.
	a. r. p						a. r. p.	
146	105 3 0	Wallarah...	John Cumming ..	John Cumming and formed road.	Crown-lease 21-1.	10½ links & variable.	1 0 30	The unnecessary parts of boundary road separating portion 146 from portion 141, west of new road, are closed, and together with the area of 10 perches withdrawn as "severed" land from portion 146, are to be added to Cn. L. 20-1, the area thereof and of portion 141 to be increased to 119 acres 3 roods.
143	105 3 0	Do ...	do ...	John Cumming ...	do ...	Variable ...	0 0 10 (in two parts).	This area is withdrawn as "severed" land.

NOTE.—"Severed" land is not dedicated.

NOTIFICATION OF RESUMPTION, WITHDRAWAL, AND DEDICATION OF LANDS FOR ROADS, &c.—*continued.*

DESCRIPTION OF ROAD OPENED:—Deviation of part of road within portion 105, parish of Bonville, county of Raleigh, Bellingen Shire,—as shown on plan catalogued R. 15,023-1,603.

[Registration No. of Papers—Roads 1922-699-9.]

DESCRIPTION of lands now resumed for the road specified above, and dedicated as a Public Road, and of part of road deemed to be unnecessary, which is now closed.

A proposal to resume the lands referred to for the road in question, and to close the part of road deemed to be unnecessary, was published in the Government Gazette of 23rd March, 1923, folio 1631.

LAND DISTRICT OF BELLINGEN.

Portion No.	Area.	Parish Name.	Reputed Owner.	Occupier.	Character of Holding.	Width of Land Resumed	Area Resumed.	Part of Road closed, &c.
	a. r. p.						a. r. p.	
105	100 0 0	Bonville ...	Alfred Ebenezer England.	Alfred Ebenezer England.	Freehold ...	100 links...	0 2 16	The unnecessary part of Public Road (R. 14,440-1,603), within portion 105, is closed and to be granted in compensation.

DESCRIPTION OF ROAD OPENED:—Road connecting Hastings-road and Terrigal Lake road, parish of Kincumber, county of Northumberland, Erina Shire,—as shown on plan catalogued R. 15,007-1,603.

[Registration No. of Papers—Roads 1922-523-13.]

DESCRIPTION of lands now resumed for the road specified above and dedicated as a Public Road, and of parts of road deemed to be unnecessary, which are now closed.

A proposal to resume the lands referred to for the road in question and to close the parts of road deemed to be unnecessary, was published in the Government Gazette of 9th February, 1923, folio 787.

LAND DISTRICT OF GOSFORD.

Portion No.	Area.	Parish Name.	Reputed Owner.	Occupier.	Character of Holding.	Width of Land Resumed.	Area Resumed.	Parts of Road closed, &c.
							a. r. p.	
175 (rem.) now subdivided).	Part of 2,000 acres.	Kincumber...	F. I. Sayers ...	F. I. Sayers ...	Freehold ...	100 links ..	1 0 0	This resumption embraces part of lot 276,—shown on D.P. 1,976. The unnecessary part of private subdivision road, known as Brunswick-road, east of lot 276, is closed and to be granted in compensation.
Do ...	do ...	do ...	G. A. Adlard ...	G. A. Adlard ...	do ...	100 „ ...	1 0 0	This resumption embraces part of lot 303,—shown on D.P. 1,976. The unnecessary part of private subdivision road, known as Brunswick-road, east of lot 303, is closed and to be granted in compensation.

DESCRIPTION OF ROAD OPENED:—Widening and deviation of parts of the road from Upper Dunn's Creek to Paterson, parish of Butterwick, county of Durham, Port Stephens Shire,—as shown on plan catalogued R. 14,988-1,603.

Registration No. of Papers—Roads 1922-288-10.]

DESCRIPTION of lands now resumed and withdrawn for the road specified above, and dedicated as a Public Road, and of part of road declared to be unnecessary, which is now closed.

A proposal to resume and withdraw the lands referred to for the road in question, and to close the part of road deemed to be unnecessary, was published in the Government Gazette of 9th February, 1923, folio 789.

LAND DISTRICT OF MAITLAND.

Portion No.	Area.	Parish Name.	Reputed Owner	Occupier.	Character of Holding.	Width of Land Resumed and Withdrawn.	Area Resumed and Withdrawn.	Part of Road closed, &c.
	a. r. p.						a. r. p.	
31	103 2 0	Butterwick	Walter Albert Morris.	Mrs. Morris and formed road in use.	H.S. 97-7 .. (Homestead Grant).	100 links & variable.	0 3 0	This area (3 roods) is withdrawn.
31	103 2 0	Do ..	do ...	Mrs. Morris	do ...	Variable ...	0 0 6	This area of 6 perches (severed land) is withdrawn.
26	100 0 0	Do ..	James Francis Jordan.	James Francis Jordan ...	Pt. C.P. 14-6 (of 197a. 1r.)	do	0 2 0	The unnecessary part of Public Road (R. 7,330-1,603) west of portion 31 and of new road is closed, and, together with the area of 6 perches (severed land) withdrawn from portion 31, added to portion 27; the area thereof being increased to 98 acres, and the area of the whole C.P. 14-6 being increased to 197 acre 2 roods.

[7928]

Sydney, 29th June, 1923.

NOTIFICATION OF PROPOSED OPENING OF ROADS, OF PROPOSED DECLARATION OF EXISTING ROADS AND PARTS OF EXISTING ROADS TO BE PUBLIC ROAD, AND OF PROPOSED CLOSING OF ROADS AND PARTS OF ROADS DEEMED TO BE UNNECESSARY.

NOTICE is hereby given that the Minister for Lands deems it expedient that certain roads should be opened, and that it is proposed to resume for the purpose, under the provisions of the Public Roads Act, 1902, the lands hereunder described, and to declare the existing roads and parts of existing roads particularised hereunder to be Public Road.

The proposed roads, &c., are shown upon plans which can be inspected at this Office, and a copy of the same may be inspected at the respective Offices of the Crown Land Agents for the Land Districts in which the lands are situated.

All persons interested are hereby called upon to set forth in writing and to forward to the Minister, within one month from the date of this notice, any objections which may appear to them to exist to the proposals above stated.

Notice is also given that the Minister is of opinion that it is expedient to close the roads and parts of roads hereunder specified, and all persons interested are hereby called upon to set forth in writing, addressed to the Minister for Lands, within one month from this date, any objections which may appear to them to exist to the closing of the said roads and parts of roads.

Plans showing the roads and parts of roads proposed to be closed can be inspected at this Office, and a copy of the same may be inspected at the respective offices of the Crown Land Agents for the Land Districts in which the lands are situated.

W. E. WEARNE, Minister for Lands.

DESCRIPTION OF ROAD TO BE OPENED:—Deviation of part of the road from the Deniliquin-Moama road to Moira railway siding, parish of Moira, county Cadell, Murray Shire,—as shown on plan catalogued R. 15,035-1,603.

[Registration No. of Papers—Roads 1922-204-5.]

DESCRIPTION of the lands which it is proposed to resume, of existing road and part of existing road to be declared to be Public Road, and of roads deemed to be unnecessary, which it is proposed to close.

LAND DISTRICT OF DENILIQUIN.

Portion No.	Area.	Parish Name.	Reputed Owner.	Occupier.	Character of Holding.	Width of land to be Resumed.	Area to be Resumed.	Roads proposed to be closed, &c.; also existing road and part of existing road to be declared to be Public Road.
	a. r. p.						a. r. p.	
162	640 0 0	Moira ...	The Moira Pastoral Coy. Proprietary Ltd.	The Moira Pastoral Coy. Proprietary Ltd.	Freehold ...	800 links ..	24 0 21	The unnecessary boundary road separating portions 162, 163, 118, and 2 (Rem.) from portion 81 (part) and of road, portions 12, 13, 14, and 117 (part); and also unnecessary boundary road separating portions 9 and 10, are proposed to be closed and to be granted in compensation.
163	226 1 0	Do ..	do ...	do ...	do ...	800 " ...	8 0 31	
118	168 2 0	Do ...	do ...	do ...	do ...	3 0 " ..	6 3 34	
2 (Rem)	412 3 0	Do ...	do ...	do ...	do ...	300 " ...	5 1 13	
177	4 0 27	Do ...	do ...	do ...	do ...	Variable ...	0 2 0	Road and part of existing road in continuity of proposed road are to be declared to be Public Road and dedicated to the public accordingly.

DESCRIPTION OF ROAD TO BE OPENED:—Road from the Main Blue Knob-Murwillumbah road to road within portion 29, and branch roads (No. 1) within portion 29 and (No. 2) adjoining Special Lease 08-20 and Reserve 53,031, parishes of Wollumbin and Nullum, county of Rous, Tweed Shire,—as shown on plan catalogued R. 15,070-1,603.

[Registration No. of Papers—Roads 1921-542-5.]

DESCRIPTION of the lands which it is proposed to resume and withdraw, and of re-marking and definition of roads which are to be declared to be Public Road.

LAND DISTRICT OF MURWILLUMBAH.

Portion No.	Area.	Parish Name.	Reputed Owner.	Occupier.	Character of Holding.	Width of Land to be Resumed and Withdrawn.	Area to be Resumed and Withdrawn.	Re-marking of roads and declaration of same to be Public Road.
	a. r. p.						a. r. p.	
Part of 29 (privately subdivided).	80 0 0	Wollumbin	W. O. Irvine ...	J. Wright	Freehold ...	100 links & variable.	2 1 0 (includes branch road No. 1).	This area is to be resumed.
Unnumbered.	0 3 0 (about).	Nullum ...	Neil McDonald...	Neil McDonald and road in use.	Sp. Lease 15-24.	Variable...	0 1 30	This area is to be withdrawn.
Do	5 2 32 (about).	do ..	G. Sweetnam ...	G. Sweetnam and road in use.	Sp. Lease 08-20.	100 links & variable.	0 1 32 (branch road No. 2).	do
...	...	Wollumbin and Nullum.	...	Reserved boundary and designed roads.	...	...	...	This is a re-marking 100 links wide and of variable width of reserved roads within portions 99, 53, and part of portion 29, and of boundary road south of portion 90, and definition 100 links wide and of variable width of designed road adjoining Special Lease 08-20 and R. 53,031. These roads are to be declared to be public roads and dedicated to the public accordingly.

DESCRIPTION OF ROAD TO BE OPENED:—Road from the Tomerong-Huskisson road to the road from Nowra to Jervis Bay, parish of Wandrawandian, county of St. Vincent, Clyde Shire,—as shown on plan catalogued R. 15,096-1,603.

[Registration No. of Papers—Roads 1922-323-6.]

DESCRIPTION of the lands which it is proposed to resume, and of existing road to be declared to be Public Road.

LAND DISTRICT OF NOWRA.

Portion No.	Area.	Parish Name.	Reputed Owner.	Occupier.	Character of Holding.	Width of Land to be Resumed.	Area to be Resumed.	Remarks.
	a. r. p.						a. r. p.	
87	16 0 0	Wandrawandian	F. J. Biffen	... ...	Freehold ...	151·5 links	0 2 0	The existing road, included in survey and in continuity of proposed road, is to be declared to be Public Road and dedicated to the public accordingly.

NOTIFICATION OF PROPOSED OPENING AND CLOSING OF ROADS, *&c.—continued.*

DESCRIPTION OF ROAD TO BE OPENED :—Road from that part of the Walcha-Nowendoc-road fronting portion 129 (parish of Apsley), to the western boundary of portion 113 (parish of St. Clair), with a branch road within portion 337 (parish of Norton), parishes of Apsley, Norton, and St. Clair, county of Vernon, Apsley Shire,—as shown on plan catalogued R. 14,245-1,603.

[Registration No. of Papers—Roads 1919-764-14.]

DESCRIPTION of the lands which it is proposed to resume, of parts of existing roads to be declared to be Public Road, and of roads and parts of roads deemed to be unnecessary, which it is proposed to close.

LAND DISTRICT OF WALCHA.

Portion No.	Area. a. r. p.	Parish Name.	Reputed Owner.	Occupier.	Character of Holding.	Width of Land to be Resumed.	Area to be Resumed. a. r. p.	Roads and parts of roads proposed to be closed, &c. Also, parts of existing Roads to be declared to be Public Road.
129	115 3 0	Apsley ...	Steel Bros.	Steel Bros. ..	Freehold ...	100 links ...	1 1 1	The unnecessary boundary road north of portion 129; the unnecessary parts of boundary road east of portions 129, 142, 143, and 144 north and south of proposed road, are proposed to be closed and to be granted in compensation.
142	134 3 0	Do ...	do	do ...	do ...	100 „ ...	5 2 12	
146	89 1 0	Do ...	do	do ...	do ...	100 „ ...	4 2 30	
147	83 3 0	Do ...	do	do ...	do ...	100 „ ...	0 0 15	
148	87 1 0	Do ...	F. Schrader ...	F. Schrader ...	do ...	100 „ ...	4 2 5	The unnecessary part of boundary road, west of portion 148 and end of road, parish of Apsley, south of proposed road; the unnecessary boundary road separating portion 148, end of road, parish of Apsley, and portion 334, parish of Norton, from portion 270, parish of Apsley, the unnecessary part of boundary road separating portion 334, parish of Norton, from portion 7, parish of St. Clair, south of proposed road; the unnecessary part of boundary road separating portion 148, parish of Apsley, from portion 334, parish of Norton, south of proposed road, are proposed to be closed and to be granted in compensation.
334	49 3 0	Norton ...	do ...	do ...	do ...	100 links and variable.	1 3 0	
332	40 0 0	Do	John Schrader ...	John Schrader	do ...	100 links ...	1 0 25	The unnecessary part of boundary road south of portion 332, east of proposed road; the unnecessary parts of boundary road south of portion 325, east and west of proposed road, are proposed to be closed and to be granted in compensation.
325	100 0 0	Do	do ...	do ...	do ...	100 „ ...	2 0 16	
337	520 0 0	Do ...	Messrs. Ross and Gill.	Messrs. Ross & Gill, and tracks in use.	do ...	100 „ ...	11 0 6 (includes branch road).	The unnecessary part of boundary road separating portion 337, parish of Norton, from portion 325, and end of road, parish of Norton, north and south of proposed road; the unnecessary parts of boundary road separating portion 337 from portion 200, north of the proposed branch road; also separating portion 337, parish of Norton from portions 206 and 205, parish of Norton, and portion 59, parish of St. Clair, north of the proposed road; the unnecessary part of boundary road separating portion 337, parish of Norton from portions 402, 129, and 409, parish of St. Clair; the unnecessary boundary road on the south of portion 129, parish of St. Clair; and the unnecessary part of reserved road through portion 401, parish of St. Clair, west of proposed road, are proposed to be closed and to be granted in compensation.
59	66 2 0	St. Clair ...	do ...	Messrs. Ross & Gill, and track in use.	do ...	100 „ ...	0 2 16	
129	40 0 0	Do ...	do ...	do ...	do ...	100 links and variable.	1 3 10	
Part of 401.	80 0 0	Do ...	do ...	do ...	do ...	100 links ...	1 0 8	
8	171 0 0	Do ...	L. T. Levingston...	L.T. Levingston and track in use.	do ...	100 links ...	1 0 20	The unnecessary part of boundary road on east of portion 115 south of proposed road and separating portion 58 from portion 114, and the unnecessary part of boundary road on the north of portion 114 west of the proposed road, are proposed to be closed and to be granted in compensation. (All in parish of St. Clair).
114	65 1 0	Do ...	do ...	do ...	do ...	10 „ ...	2 2 20	

The parts of existing roads included in survey and necessary to provide continuity of proposed roads, are to be declared to be Public Roads and dedicated to the public accordingly.

The unnecessary boundary road separating portion 331 from portion 337, and ends of roads is proposed to be closed, (both in parish of Norton).

DESCRIPTION OF ROAD TO BE OPENED :—Deviation of part of road to Serpentine at "Guy Fawkes" public school site, parish of Look Out, county of Clarke, Dumaresq Shire,—as shown on plan catalogued R. 15,115-1,603.

[Registration No. of Papers—Roads 1922-192-5.]

DESCRIPTION of the land which it is proposed to resume, and of part of road deemed to be unnecessary, which it is proposed to close.

LAND DISTRICT OF ARMIDALE.

Portion No.	Area. a. r. p.	Parish Name.	Reputed Owner.	Occupier.	Character of Holding.	Width of Land to be Resumed.	Area to be Resumed. a. r. p.	Part of road proposed to be closed, &c.
33	604 0 0	Look Out ...	A. McIntyre ...	A. McIntyre...	C.P. 06-32..	100 links...	0 1 5	An area of 1 rood 5 perches of Crown Land (part of Reserve 3,293 from sale, Reserve 3,294 from lease for public school purpose) lying between proposed road and C.P. 06-32 is proposed to be added to C.P. 06-32; the area thereof and of portion 33 to remain unaltered.

The unnecessary part of boundary road originally separating portion 31 (part) from portions 7 (part) and 30, west of proposed road, is proposed to be closed.

NOTIFICATION OF PROPOSED OPENING AND CLOSING OF ROADS, &c.—*continued.*

Description of Road to be opened:—Part of road from the Yetman-Inverell road to Macintyre River, at a crossing over Meriti Creek, parish of Trigamon, county of Arrawatta, Ashford Shire,—as shown on plan catalogued R. 15,219-1,603.

[Registration No. of Papers—Roads 1923-33.]

Description of the land which it is proposed to resume.

Land District of Warialda.

Portion No.	Area.	Parish Name.	Reputed Owner.	Occupier.	Character of Holding.	Width of Land to be Resumed.	Area to be Resumed.
7	a. r. p. 4,000 0 0	Trigamon	Commissioners of Government Savings Bank of New South Wales.	Isabella Sinclair Hallam ...	C.L. 10-24 (of 2,000 acres).	200 links ...	a. r. p. 0 3 0

Description of Road to be opened:—Part of road adjoining part of the railway line from Tocumwal to Sydney at Berrigan, parish of Gereldery, county of Denison, Berrigan Shire,—as shown on plan catalogued R. 15,238-1,603.

[Registration No. of Papers—Roads 1922-298-8.]

Description of the land which it is proposed to resume.

Land District of Corowa.

Portion No.	Area.	Parish Name.	Reputed Owner.	Occupier.	Character of Holding.	Width of Land to be Resumed.	Area to be Resumed.	Remarks.
Part of 67 (now subdivided).	a. r. p. 40 0 0	Gereldery	The Railway Commissioners.	.....	Freehold...	15·15 links and variable.	a. r. p. 0 0 7 (about).	This proposed resumption embraces land acquired by the Railway Commissioners for railway purposes.

[7930] Sydney, 29th June, 1923.

RESUMPTION OF LAND AND DEDICATION OF ROAD UNDER PUBLIC ROADS ACT, 1902.

HIS Excellency the Governor, with the advice of the Executive Council, directs it to be notified that, in pursuance of the provisions of section 9, Public Roads Act, 1902, the lands particularised in Schedule hereunder, and required for the road hereunder specified, shall be and are hereby resumed and dedicated as Public Road.

W. E. WEARNE, Minister for Lands.

Road opened: Extension of Clarence-street from Lovel-street, to the easterly prolongation of the southern side of Lett-street, town of Katoomba, parish of Megalong, county of Cook, Katoomba Municipality,—as shown on plan catalogued R. 15,171-1,603.

[Registration No. of Papers—Roads 1922-653-9]

Description of the lands now resumed and dedicated as Public Road.

Land District of Penrith.

Portion No.	Area.	Parish Name.	Reputed Owner.	Occupier.	Character of Holding.	Width of Land Resumed.	Area Resumed.	Remarks.
Unnumbered ...	a. r. p. 110 0 0	Megalong ...	Katoomba Municipal Council (as trustees of Leura Park).	Road in use ...	Proclaimed land.	Variable ...	a. r. p. 0 2 9	This resumption embraces part of Leura Park, proclaimed 17th April, 1888.

[7931] Sydney, 29th June, 1923.

APPLICATIONS FOR THE CLOSING AND PURCHASE OF ROADS, &c.

NOTICE is hereby given that applications have been made, under the Public Roads Act, 1902, for the closing and purchase of the roads and parts of roads described in the Schedule hereunder, and that it is intended to close such roads, &c., unless valid objections are found to exist.

Any person desiring to lodge objections should forward the same in writing, addressed to the Minister for Lands, within one month from date of this notice.

W. E. WEARNE, Minister for Lands.

Schedule.

Papers.	Applicant.	Area.	Description.
Roads. 1922-451-2. Rd. Pur. 1922-95.	Roland Joseph Yates	a. r. p. 1 3 20	Parish of Bundock, county of Richmond, Land District of Casino, Tomki Shire. Boundary road one chain wide separating portion 38 from portion 39 (part).
1922-716-4. Rd. Pur. 1922-162.	Thomas Secomb ...	4 2 10	Parish of Kalateenee, county of Dudley, Land District of Kempsey, Macleay Shire. Boundary road one chain wide south of portion 63 and 64.
1922-385-8. Rd. Pur. 1922-79.	Stephen Alfred Chandler.	20 2 10	Parish of Terrabile, county of Gowen, Land District of Coonamble, Gilgandra Shire. The boundary road 150 links wide south of portion 22. The boundary road 100 links wide separating portions 53, 26, 24, 25, 23, and 56 from portion 27 (part); The boundary road 100 links wide separating portion 61 (part) from portions 16 (part) and 21 (part).

PROCLAMATION—CROWN LANDS ACTS.

WITHDRAWAL FROM SCRUB LEASE No. 372 FOR PUBLIC RECREATION AND PUBLIC HALL.

WHEREAS under the provisions of the Crown Lands Acts Scrub Lease No. 372 was granted, subject to a special condition that the Governor may withdraw at any time, and from time to time, any land required for any public purpose: And whereas "Public Recreation and Public Hall" have been duly declared to be, and the same are public purposes as aforesaid: And whereas it has become necessary to withdraw certain lands from lease for the purposes aforesaid: Now, therefore, I, Sir WALTER EDWARD DAVIDSON, Knight Commander of the Most Distinguished Order of Saint Michael and Saint George, Governor of the State of New South Wales and its Dependencies, in the Commonwealth of Australia, with the advice of the Executive Council, in accordance with the terms of said special condition, and in pursuance of the powers vested in me in that behalf, do hereby withdraw from the said Scrub Lease No. 372, held by Francis James McDermott, the area described in Schedule hereto for Public Recreation and Public Hall.

SCHEDULE.

CENTRAL DIVISION.

LAND DISTRICT OF BINGARA, AND GWYDIR SHIRE.

Within Bingara Gold-field, proclaimed 12th March, 1892.

County of Murchison, parish of Dinoga, containing an area of 10 acres, the lands within the boundaries of portions 67 and 68. Plans M. 2,695 and 2,696-1,789.

[Ms. 1923-4,075]

Signed and sealed at Sydney, this nineteenth day of June, 1923.

W. E. DAVIDSON,
Governor.

By His Excellency's Command,
W. E. WEARNE.

[7678] GOD SAVE THE KING!

[7951] Sydney, 29th June, 1923.

REVOCATION OF RESERVES FROM SALE, LEASE, &c.

IT is hereby notified, for public information, that under the provisions of section 30 of the Crown Lands Consolidation Act, 1913, the reserves from sale, lease, &c., hereunder described, are hereby revoked, but such revocation shall not take effect until after the expiration of sixty days from the above date.

W. E. WEARNE, Minister for Lands.

Land District.	Division.	Reserve No.	Purpose.	Date of Notification.	County.	Parish.	Shire, &c.	Area.	Part revoked.	Papers No.
								a. r. p.		
Bingara ..	Central ..	....	From sale and lease, section 228.	31 Dec., 1922	Murchison.	Bingara ..	Municipality of Bingara.	0 3 28	The whole, within portion 231. Plan M. 2,616-1,789.	Sales 1923-11,582.
Do ..	do ..	3528	From sale for travelling stock.	5 Jan., 1875	do ..	Dinoga ..	Gwydir Shire ..	10 0 0	Part within portions 67 and 68. Plans M. 2,695 and 2,696-1,789.	Ms. 1923-4,075.
Carcoar ..	Eastern ..	....	Reserve from sale or lease under section 206.	25 Jan., 1923	Georgiana ..	Groveland .	Abercrombie Shire.	260 0 0	The whole; portions 116, 117, 118, and 119. Plans G. 6,190, 6,191, 6,192, and 6,205-1,506.	Ms. 1923-4,359.
NOTE.—Available for C.P. at 13s. 4d. per acre or C.L. on and after 29th August, 1923.										
Carcoar .	Eastern ..	31,653	From sale for water supply.	20 Oct., 1900	Bathurst ..	Dunleavy ..	Waugoola Shire	23 3 0 (about).	The whole	Ms. 1923-4,829.
Do ..	do ..	....	For village purposes	24 Dec., 1861	do ..	do ..	do ..	30 0 0 (about).	The whole. Part previously revoked.	do
Dunedoo Central.	Central ..	23,597	For access	1 Feb., 1896	Lincoln ..	Blackheath & Medway.	Cobbora Shire ..	50 0 0 (about).	do ..	do
Casino ...	Eastern ..	53,783	From sale and lease generally.	13 Feb., 1920	Drake ..	Coonghar ..	Copmanhurst ..	295 0 0 (about).	The whole	Ms. Ls. 1923-4,596 Sales 1923-12,429.
Glen Innes ..	do ..	....	From sale and lease under section 206.	21 Jan., 1914	Town of Glen Innes.		Glen Innes Municipality.	0 1 37½	The whole within allotment 16, section 36.	
Hilston ..	Central ..	....	Reserve from sale and lease under section 228.	23 Oct., 1920	Nicholson ..	Boothera-gandra.	Carrathool Shire.	165 2 0	That part within portion 12. Plan N. 1,817-1,992.	Ms. Ls. 1923-6,002.
Moree ..	Central ..	53,036	From after auction sale.	29 Nov., 1918	Courallie ..	Moree ..	Town and Municipality of Moree	7 0 0	Part within sections 11 and 12. Plans M. 33, 34-1,769.	Sales 1923-13,716.
Taree ..	Eastern ..	53,840	From sale	19 Mar., 1920	Macquarie	Comboyne	Hastings Shire	.....	The whole	Ms. 1922-4,897.
Do ..	do ..	53,841	do	19 ,, ..	do ..	do ..	do ..	.....	do	do
Young ..	do ..	2,656	From sale for camping and water supply.	6 Nov., 1882	Bland ..	Tubbul ..	Burrangong Shire.	34 0 0 (about).	The whole. Plan B. 4,776-1,916.	Ms. 1923-3,918.
Metropolitan.	do ..	....	Reserve from sale and lease (section 206).	2 June, 1922	Cumberland.	South Colah.	Hornsby Shire	0 1 31	The whole; portion 427. Plan C. 2,894-2,030.	Sales 1923-11,121.
Do ..	do ..	50,239	Sale and lease (section 25 a.)	29 ,, 1923	do ..	Manly Cove	Manly Municipality.	9 0 0	The whole,—as shown on plan catalogued Ms. 5,824 Sy. Department of Lands.	Ms. 1923-6,682.
Parramatta	Eastern ..	56,069	From sale and lease generally.	23 Mar., 1923	Cumberland.	Prospect ..	Blacktown Shire.	109 3 31	Within portions 250 to 253, 256 to 258, 260, 261, 263 to 265, 271, and 273 to 275. Plans C. 3,403 to 3,406-2,030.	Clo. Sett. 1923-2,166.
NOTE.—Within Doonside Soldiers' Group Purchase Area, notified this day.										
Maitland ..	Eastern ..	56,670	From sale and lease generally.	23 Mar., 1923	Northumberland.	Heddon ..	Cessnock Shire	235 3 15	Within portions 411 to 414, 417, 418, 420, 421, 424, 425, 427, 429, 430, 434 to 442, 447, 448, 452, 453, 460, 461, 463 to 465, 468, and 469. Plans N. 5,509 to 5,518 2,111.	Clo. Sett. 1923-2,115.
NOTE.—Within Weston Soldiers' Group Purchase Area, notified this day.										
Parramatta	Eastern ..	11,462	From sale for public recreation.	17 May, 1890	Cumberland. (Town of	St. Luke .. Liverpool).	Liverpool Municipality.	10 1 30	The whole. Plan L 35 a. R.	Ms. 1923-5,790.

[7961] Sydney, 29th June, 1923.

NOTIFICATION SETTING APART CROWN LANDS FOR ORIGINAL HOMESTEAD FARMS.

It is hereby notified that, in pursuance of the provisions of the Crown Lands Consolidation Act, 1913, the Crown Lands comprised within the area hereunder mentioned are hereby set apart for Original Homestead Farms, and shall be disposed of under the prevailing conditions of the law.

The area will be available on and after 30th JULY, 1923, before which applications should not be lodged.

An application shall be in Form 9, and (unless it be lodged with the Crown Land Agent during the first week that the land becomes available, or it is intended to effect improvements instead of paying rent) shall be accompanied by one half-year's rent in advance, and by an instalment of one-tenth of the survey fee; but upon confirmation of an application such rent (if it is not intended to effect improvements instead of paying rent) and survey fee must be paid. The survey fee shall (unless the holder desires to pay the fee sooner) be paid in ten equal yearly instalments, with interest at the rate of 4 per centum per annum on the amount unpaid.

All applications should be lodged with the local Crown Land Agent by the applicant in person, or by his agent in person duly authorised in writing, and all applications in posted letters received by the Land Agent at any time on the 30th July, 1923, or at any time between the 30th July, 1923, and the 4th August, 1923, inclusive, shall, where conflicting, together be deemed to be and to have been lodged with such Land Agent simultaneously on the 30th July, 1923.

The Homestead Farms will be subject to the general provisions of the Crown Lands Acts and the Regulations thereunder, and to the following special conditions:—

(a) The holder of any Homestead Farm shall take such measures as the Minister for Lands may deem reasonable or sufficient to free and keep the land free from rabbits and other noxious animals, and to eradicate and keep the land clear of all prickly-pear, noxious scrubs, undergrowths, and weeds.

(b) The holders shall preserve ample green timber for shelter and shade purposes.

(c) The boundaries of the farm are to be fenced with a six-wire fence within five years of date of confirmation of application: Provided, however, that any other suitable fence may be erected on such boundaries with the approval of the local Land Board.

(d) The holder of the farm shall preserve for a windbreak a belt of timber, where practicable, 2 chains wide along the western and northern boundaries of the farm. No timber within such windbreaks shall be ringbarked or otherwise destroyed without the special permission of the Minister for Lands, and the holder shall take steps to protect the timber in such windbreaks and to secure reafforestation thereof as the Minister may from time to time direct. The Minister shall also have power to direct the holder of the farm to plant trees from time to time within the windbreaks and take reasonable steps to ensure the growth of such trees, which will be supplied by the Government.

The principal conditions which attach to a Homestead Farm are residence for a term of five years and payment of rent.

The Homestead Farm is not transferable until the condition of residence attaching thereto has been performed.

After the expiration of five years from the confirmation of application a grant of the Farm will issue, provided all required conditions have then been complied with.

Where any land contains improvements which are or are not the property of the Crown, the holder shall pay the capital value of such improvements in accordance with the provisions of Part VIII of the Crown Lands Consolidation Act, 1913.

W. E. WEARNE, Minister for Lands.

Note.—*All information may be obtained from, and all forms of application will be filled in by, the Crown Lands Agent free of cost, if so desired by the applicant.*

Classification does not imply a guarantee of the suitability of the land for the purposes stated, about which a settler should take steps to satisfy himself.

HOMESTEAD FARM AREA No. 1,483.
CENTRAL DIVISION.

Land District of Narrandera, and Carrathool Shire.

County.	Parish.	Portion comprised in Homestead Farm.	Area of Homestead Farm.	Capital Value for first period of 25 years.	Annual Rent for first period of 25 years.	Survey Fee.	Nature and Estimated Value of Improvements.	Nearest Town and distance therefrom.	Character of Land, Soil, Timber, &c., Water Supply.
			Acres.	£ s. d.	£ s. d.	£ s. d.			
Cooper	Pulletop & Tabbita North.	39 & pt. 38.	About 1,280	1,344 0 0	33 12 0	20 0 0	Fencing, £88 12s.; clearing, £25; fencing, £41. Crown property. Fencing, £10 15s., half value. Shire Council's property.	Rankin's Springs, 15 miles northerly.	Gently undulating country; good red soil; timbered with pine, yarran, box, and some mallee; suitable for agriculture; no natural water supply; good tank sites exist; good wells probable. Plans C. 2,892 and 4,088-1,804.
Do	Tabbita North.	29 & 30.	1,359	2,582 2 0	64 11 1	20 0 0	Fencing, £45 12s. 9d.; well, windmill, tank, and troughing, £260; tank, £30; clearing, £6; ringbarking, £127 5s. Crown property.	Beelbangera, 16 miles southerly; Warburn siding, 14 miles southwesterly.	Gently undulating country; clayey red soil; timbered with box and yarran, and a little mallee; suitable for wheat-growing; good well and tanks existing. Plans C. 2,919 and 2,920-1,804.
Do	do	31 & 44.	1,835½	2,753 5 0	68 16 8	22 13 4	Fencing, £58 11s.; tank, £5; ringbarking, £88 5s. Crown property.	Beelbangera, 18 miles southeasterly; Warburn siding, 12 miles southwesterly.	Mostly undulating country, red loamy and clayey soil; timbered with yarran, pine and box, and some mallee; balance rocky mountainous country timbered with stunted gum; mostly suitable for agriculture; no natural water supply; good tank sites exist; good wells probable. Average annual rainfall, about 16 inches. Plans C. 2,912 and 2,920-1,804. Ms. 1923-2,589.

Note.—Parts (about 1,203 acres) of reserve for classification, notified 2nd November, 1910; parts (about 3,102 acres) of reserve for classification, notified 24th March, 1922, and part (about 280 acres) of reserve 46,019 from after-auction tender, notified 16th November, 1910, within the above and intervening and adjoining roads are hereby revoked.

[7959] Sydney, 29th June, 1923.

NOTIFICATION SETTING APART CROWN LANDS FOR ORIGINAL CROWN-LEASES.

IT is hereby notified, for public information, that, in pursuance of the provisions of the Crown Lands Consolidation Act, 1913, the Crown Lands comprised within the areas hereunder mentioned are hereby set apart for Original Crown-leases, and shall be disposed of under the prevailing conditions of the law.

The areas will be available on and after 30th JULY, 1923, before which applications should not be lodged.

An application shall be in Form 9, and (unless it be lodged with the Crown Land Agent during the first week that the land becomes available) shall be accompanied by one half-year's rent in advance, and by an instalment of one-tenth of the survey fee; but upon confirmation of an application such rent and survey fee must be paid. The survey fee shall (unless the holder desires to pay the fee sooner) be paid in ten equal yearly instalments, with interest at the rate of 4 per centum per annum on the amount unpaid.

All applications should be lodged with the local Crown Land Agent by the applicant in person, or by his agent in person duly authorised in writing, and all applications in posted letters received by the Land Agent at any time on the 30th July, 1923, or at any time between the 30th July, 1923, and the 4th August, 1923, inclusive, shall, where conflicting, together be deemed to be and to have been lodged with such Land Agent simultaneously on the 30th July, 1923.

The land set apart is exempt from the operations of general license under the Forestry Regulations.

The Crown-leases will be subject to the general provisions of the Crown Lands Acts and Regulations thereunder, and to the following special conditions:—

(*a*) The Crown-lessee shall not assign or sublet without the consent of the Minister for Lands, and if any stock not owned by the lessee are found depasturing on the Crown-lease it shall be prima facie evidence of subletting.

(*b*) Power will be reserved to the Crown and to any person authorised by the Minister for Mines to enter upon the lease and search for and win minerals.

(*c*) Power will be reserved to the Crown to resume any portion of the lease which may be required for mining, mining purposes, or any other public purpose, upon giving notice in writing, and upon payment only of the value of the improvements on the portion resumed (such value not to exceed their costs), and a reduction of rent proportionate to the area resumed. In the case of resumption for mining or mining purposes, not less than one month's notice, and in the case of resumption for any other purpose, not less than three months' notice in writing will be given to the lessee.

(*d*) The holder of any Crown-lease shall, within six months from the date of confirmation of the lease, commence and take effective steps to keep the land so leased clear of rabbits and other noxious animals, and shall afterwards continue such efficient steps or means of keeping the land clear of the same during the whole term of the lease to the satisfaction of the Local Land Board. During the second year of the lease he shall commence and thereafter continue to clear the land of noxious weeds and scrub (except edible scrub) at the rate of not less than one-tenth of the total area each year, so that the whole shall be cleared during the first eleven years of the lease, and after any land has been cleared or operated upon the lessee shall keep it free from noxious weeds and scrub (other than edible scrub) during the remaining term of the lease to the satisfaction of the Local Land Board.

(*e*) The boundaries of each lease are to be fenced with a six-wire fence within five years of date of confirmation of lease: Provided, however, that any other suitable fence may be erected on such boundaries, with the approval of the Local Land Board.

(*f*) No timber shall be cut or removed from the land for the purpose of sale, except subject to the provisions of the Forestry Act, 1916, and Regulations thereunder at the time in force.

(*g*) The lessee shall destroy all useless timber except such as shall be necessary for the purposes of shade and shelter, and he shall preserve sufficient useful timber (if any) on the land leased for the purpose of improvements thereon.

(*h*) The lessee may, however, take from the land leased to him such timber and other material for building and other purposes upon such land as may be required by him as tenant thereof, provided such land is not comprised within a timber reserve or State forest.

(*i*) The lessee shall take effective steps to eradicate prickly-pear (if any) from the land leased, and keep the land clear therefrom to the satisfaction of the Minister for Lands during the term of such lease. The lessee shall commence such operations within six months from the date of confirmation of the lease, and within twelve months from such date shall clear from pear not less than one-third of the land leased. During each subsequent period of twelve months he shall eradicate the pear from not less than an additional one-third of the area leased, so that the whole area shall be cleared within three years from the date of confirmation of the lease.

The term of the lease shall be forty-five years, and a condition of residence for a term of five years shall attach thereto. The Crown-lessee is required to enter into residence within six months from date of confirmation of the application for the lease.

Where any land contains improvements which are or are not the property of the Crown the holder shall pay the capital value of such improvements in accordance with the provisions of Part VIII of the Crown Lands Consolidation Act, 1913.

W. E. WEARNE, Minister for Lands.

NOTE.—*All information may be obtained from, and all forms of application will be filled in by, the Crown Lands Agent free of cost, if so desired by the applicant.*

Classification does not imply a guarantee of the suitability of the land for the purposes stated, about which a settler should take steps to satisfy himself.

CROWN-LEASE AREA No. 4,010.

EASTERN DIVISION.

LAND DISTRICT OF ALBURY, AND HUME SHIRE.

County.	Parish.	Portion comprised in Crown-lease.	Area of Crown-lease.	Capital Value for first period of 15 years.	Annual Rent for first period of 15 years.	Survey Fee.	Nature and Estimated Value of Improvements.	Nearest Town and distance therefrom.	Character of Land, Soil, Timber, &c., Water Supply.
			Acres.	£ s. d.	£ s. d.	£ s. d.			
Goulburn	Albury	Block A	1,040 (about).	780 0 0	9 15 0	18 13 4	Internal fencing, £19 17s. 6d. Crown or late lessees. Boundary fencing, not valued. Adjoining holders.	Albury, south-easterly, 7½ miles by Jindera-road, part very steep and rough; 10 miles via Howlong-road.	Rough and steeply undulating, of granite formation; high granite ridges and spurs, with deep rocky gullies; soil generally poor and gravelly; open to thick forest of grey box, stringybark, white gum, and apple; no permanent water; sufficient could be conserved by means of tanks and dams, but storing facilities are not good; suited for grazing; small patches might be cultivated. Rainfall, about 27 inches. Plans G. 542 and 2,567-1,475 R. Ms. 1923-5,713.

NOTE.—Within the Albury Population Area, which is not affected by this notification.

NOTIFICATION SETTING APART CROWN LANDS FOR ORIGINAL CROWN LEASES—*continued.*

CROWN-LEASE AREA No. 4,011.

CENTRAL DIVISION.

LAND DISTRICT OF COONABARRABRAN, AND COONABARABRAN SHIRE.

County.	Parish.	Portion comprised in Crown-lease.	Area of Crown-lease.	Capital Value for first period of 15 years.	Annual Rent for first period of 15 years.	Survey Fee.	Nature and Estimated Value of Improvements.	Nearest Town and distance therefrom.	Character of Land, Soil, Timber, &c., Water Supply.
			Acres.	£ s. d.	£ s. d.	£ s. d.			
Gowen ..	Nandi ..	Block A	About 910 (ex. railway).	227 10 0	2 16 11	17 6 8	About 272 chains partial boundary fencing, half-value, £78 18s., property of adjoining holders.	Coonabarrabran town and railway station, about 3 miles south-westerly.	Except for 90 acres basaltic formation on Block B, the areas embrace sandstone and rocky ridges with gentler sandy soil slopes towards the depressions and watercourses; timbered with bloodwood, ironbark, gum, pine, stringybark, apple, box, seedlings, &c. No natural water supply; water is obtainable by sinking in Shaw's Creek frontage on Block A, and probably at variable depths by wells on remainder of areas. Average annual rainfall, 29½ inches at Coonabarrabran. Inferior grazing land suited only for dry sheep and large stock. Rabbits and foxes are present. Ms. 1923-6,304.
Do ..	do ..	B	1,180	491 13 4	6 2 11	20 0 0	Nil.	do ..	
Do ..	Coonabarrabran and Nandi.	C	1,150	287 10 0	3 11 11	18 13 4	Nil.	do ..	

NOTE.—Includes part about 1,150 acres of classification reserve, notified 29th November, 1911. The remainder about 910 acres of classification reserve, notified 11th July, 1919, part about 430 acres of classification reserve notified 23rd June, 1922, and Block B of Crown-lease Area No 387, notified 29th January, 1913, which are hereby revoked. Partly within Coonabarrabran Population Area, notified 10th February, 1894, which is not affected by this notification. The areas, capital values, rentals, and survey fees are subject to adjustment after survey.

CROWN-LEASE AREA No. 4,012.

EASTERN DIVISION.

LAND DISTRICT OF GLOUCESTER, AND GLOUCESTER SHIRE.

County.	Parish.	Portion comprised in Crown-lease.	Area of Crown-lease.	Capital Value for first period of 15 years.	Annual Rent for first period of 15 years.	Survey Fee.	Nature and Estimated Value of Improvements.	Nearest Town and distance therefrom.	Character of Land, Soil, Timber, &c., Water Supply.
			Acres.	£ s. d.	£ s. d.	£ s. d.			
Hawes ..	Curracabundi.	43	4,200 (about).	2,800 0 0	35 0 0	32 0 0	Ringbarking, £24 15s., property of late lessee of 18th sec. lease (J. K. Mackay); boundary fencing, the property of adjoining holders.	Gloucester, on the North Coast railway, about 48 miles in a south-easterly direction.	High steep ranges; soil fair to good, subsoil stony and gravelly; no agricultural land; timbered with oak, gum, box, apple, stringybark, dogwood, &c.; some timber dead; natural pasturage good and sweet, fair fattening country; plentiful water supply in Barnard River and Tuggolo Creek, to which the land has frontage. Rainfall, about 40 inches. Plan H. 1,485-1,671 R. Ms. 1923-4,651.

NOTE.—The included part (about 4,200 acres) of Crown-lease Area No. 1,784, notified 21st April, 1915, and reserve from sale or lease under section 206, are hereby revoked.

CROWN-LEASE AREA No. 4,013.

EASTERN DIVISION.

LAND DISTRICT OF TAREE, AND MANNING SHIRE.

County.	Parish.	Portion comprised in Crown-lease.	Area of Crown-lease.	Capital Value for first period of 15 years.	Annual Rent for first period of 15 years.	Survey Fee.	Nature and Estimated Value of Improvements.	Nearest Town and distance therefrom.	Character of Land, Soil, Timber, &c., Water Supply.
			Acres.	£ s. d.	£ s. d.	£ s. d.			
Gloucester ..	Wang Wauk	Block J	730	304 3 4	3 16 1	16 0 0	28 chains boundary fencing. Adjoining holder.	Village and port of Tuncurry, 2½ miles north-east.	540 acres sandy moor, 140 acres swampy and sandy, 50 acres sloping hillside with stony clay soil; timber on 150 acres is gum, oak, mahogany, open forest; 40 acres ti-tree, scrub, balance untimbered; permanent water in swamps; suitable for grazing large stock. Annual rainfall, about 45 inches. Ms. 1923-5,086.

NOTE.—Includes part (about 730 acres) of classification reserve, notified 21st December, 1917, which is hereby revoked. Area, capital value, rental, and survey fee are subject to adjustment after survey.

[7960] Sydney, 29th June, 1923.

SPECIAL AREAS.

IN pursuance of the provisions of the 59th section of the Crown Lands Consolidation Act, 1913, the measured portions hereunder mentioned are hereby set apart as Special Areas.

SPECIAL CONDITIONS.

1. The Special Areas shall be open to original conditional purchase on and after 30th July, 1923.

2. The price, deposit, annual instalment of the purchase money and interest, and survey fee payable in connection with any application shall be as per Schedule hereunder.

3. An original conditional purchase shall accord with the land as measured and no subdivision of the portion shall be made.

4. The original conditional purchase shall be subject to the condition of residence prescribed by the Crown Lands Consolidation Act, 1913, for original conditional purchases of ordinary Crown lands.

5. No conditional purchase under section 58 of the Crown Lands Consolidation Act, 1913, shall be made within the aforesaid special areas.

6. The general provisions and conditions of the Crown Lands Consolidation Act, 1913, in respect of original conditional purchases shall, except in so far as the same are inconsistent with the special provisions and conditions hereinbefore contained, apply to an original conditional purchase within such special areas.

W. E. WEARNE, Minister for Lands.

NOTE.—*All information may be obtained from, and all forms of application will be filled in by, the Crown Lands Agent free of cost, if so desired by the applicant.*

Classification does not imply a guarantee of the suitability of the land for the purposes stated, about which a settler should take steps to satisfy himself.

SPECIAL AREA No. 56,237.
EASTERN DIVISION.
LAND DISTRICT OF ALBURY, AND ALBURY MUNICIPALITY.

Portion Number.	County.	Parish.	Area.	Area which may be selected. Maximum.	Area which may be selected. Minimum.	Price per Acre.	Deposit per Acre.	Instalment per Acre.	Survey Fee.	Nature and estimated value of improvements.	Nearest Town and distance therefrom.	Character of Land, Soil, Timber, &c. Water Supply.
			a. r. p.	a. r. p.	a. r. p.	£ s. d.	s. d.	s. d.	£ s. d.			
673	Goulburn..	Albury ..	1 2 21	1 2 21	1 2 21	15 0 0 (The portion).	15 0	15 0	4 6 8	Nil.	Within the suburban boundaries of and adjacent to the town of Albury.	Stony granite ridge covered with thick box scrub; overlooks town of Albury; suitable for residential purposes; no natura water supply. Ms. 1923-5,554.

NOTE.—Includes part of Suburban Holding Area No. 1,102, notified 30th January, 1920, which part is hereby revoked.

SPECIAL AREA No. 56,238.
EASTERN DIVISION.
LAND DISTRICT OF TUMBARUMBA NORTH, AND KYEAMBA SHIRE.

Portion Number.	County.	Parish.	Area.	Area which may be selected. Maximum.	Area which may be selected. Minimum.	Price per Acre.	Deposit per Acre.	Instalment per Acre.	Survey Fee.	Nature and estimated value of improvements.	Nearest Town and distance therefrom.	Character of Land, Soil, Timber, &c., Water Supply.
			a. r. p.	a. r. p.	a. r. p.	£ s. d.	s. d.	s. d.	£ s. d.			
142	Wynyard ..	Humula ..	3 0 0	8 0 0	3 0 0	4 13 4	4 8	4 8	4 6 8	Nil.	Humula, ½-mile to 1 mile.	Undulating country of slate formation; timbered with redgum, yellow box, and apple. No permanent water, but facilities exist for conservation. Plans W. 4,162, 4,163, 4,165, 4,169, 4,170-2,119. Ms. 1923-5,553.
143	Do ..	do ..	6 0 0			5 6 8	5 4	5 4	4 6 8	Not known		
145	Do ..	do ..	5 0 0			6 8 4	6 5	6 5	4 6 8	Nil.		
149	Do ..	do ..	7 3 28			4 6 8	4 4	4 4	4 6 8	Fencing, not valued.		
150	Do ..	do ..	10 0 0	10 0 0	10 0 0	3 6 8	3 4	3 4	4 6 8	Fencing, not valued.		

NOTE.—Includes part of Suburban Holding Area No. 1,332, notified 5th August, 1921, which part is hereby revoked.

SPECIAL AREA No. 56,226.
EASTERN DIVISION.
LAND DISTRICT OF YOUNG, AND BURRANGONG SHIRE.

Portion.	County.	Parish.	Area.	Area which may be selected. Maximum.	Area which may be selected. Minimum.	Price per acre.	Deposit per acre.	Instalment per acre.	Survey Fee.	Nature and estimated value of improvements.	Nearest town and distance therefrom.	Character of Land, Soil, Timber, &c., Water Supply.
			a. r. p.	a. r. p.	a. r. p.	£ s. d.	s. d.	s. d.	£ s. d.			
261	Monteagle	Illunie ..	14 2 0 (ex. pipe line).	14 2 0	14 2 0	8 0 0	8 0	8 0	4 13 4	Nil.	Within suburban boundary of town of Koorawatha.	Part sandy soil, poor and stony, balance undulating, arable, chocolate soil; timbered with open white and black box. Water in Bang Bang Creek. Annual rainfall, about 25 inches.
262	Do ..	do ..	14 2 0 (ex. pipe line).	14 2 0	14 2 0	8 0 0	8 0	8 0	4 13 4	Nil.	do ..	do Plan M. 6,007-1,780. Ms. 1923-5,557.

NOTE.—Includes Suburban Holding Area No. 1,332, notified 23th October, 1921, which is hereby revoked. The water reserve 35,859 from sale (35,860 from lease), notified 30th May, 1902, are not affected by the above notification.

[7963] Sydney, 29th June, 1923.

REVOCATION OF NOTIFICATION OF TRACTS OR AREAS PREVIOUSLY NOTIFIED AS NOT AVAILABLE FOR SETTLEMENT UNTIL FURTHER NOTIFICATION.

IT is hereby notified, for public information, that, under the provisions of the Crown Lands Consolidation Act, 1913, the notification that the tracts or areas hereunder described are not available for settlement is hereby revoked.

W. E. WEARNE, Minister for Lands.

Land District.	Division.	Date of Notification.	County.	Parish.	Shire.	Area.	Part revoked.	Papers No.
Taree	Eastern ..	21 Dec., 1917 ..	Gloucester ..	Wang Wauk ..	Manning	a. r. p. 15 0 0 (about).	Part within R. 56,230 from sale, notified this day.	Ms. 1923-5,986.

[7952] Sydney, 29th June, 1923.

REVOCATION OF A CROWN LEASE AREA.

IT is hereby notified that, in pursuance of the provisions of the Crown Lands Consolidation Act, 1913, the Crown Lease Area particularised hereunder, is hereby revoked.

W. E. WEARNE, Minister for Lands.

Land District.	Division.	Class of Holding for which the Land was set apart.	Date of Notification.	County.	Parish.	Shire.	Area.	Part revoked.	Papers No.
Molong ...	Eastern..	Crown Lease Area No. 3,270.	2 Aug., 1918	Ashburnham.	Manildra ...	Boree	Acres. 3,684	The whole. Plans A. 7,931-7,932; 7,519-1,770 R.	Ms. Ls. 1923-7,517.
Narrandera	Central...	Additional Holdings, at 15s. per acre.	13 April, 1923	Cooper ..	Kolkilbertoo South.	Bland	800	The whole. Plan C. 2,231-1,304 Roll.	Ms. 1923-6,742.

[7953] Sydney, 29th June, 1923.

NOTIFICATION PLACING TRAVELLING STOCK AND CAMPING RESERVES, &c., UNDER CONTROL OF PASTURES PROTECTION BOARDS.

IT is hereby notified, under the provisions of section 26A of the Pastures Protection Act, 1912, that the travelling stock and camping reserves, &c., or parts thereof, not being held under lease other than annual lease or occupation license, or not being within a State Forest, or embraced by a public road or area under the control of a Shire Council, and being those mentioned in the Schedule hereunder, are placed under the control of the respective Pastures Protection Boards set forth in the said Schedule for a period of five years.

[Ms. 1922-6,330] W. E. WEARNE, Minister for Lands.

Purpose.	Reserve No.	County.	Parish.	Remarks.
DUBBO LAND BOARD DISTRICT.				
PASTURES PROTECTION DISTRICT OF DUBBO.				
Water	27,306	Lincoln	Cobrauraguy...	.....
GRAFTON LAND BOARD DISTRICT.				
PASTURES PROTECTION DISTRICT OF GRAFTON.				
Water	65	Fitzroy	Blicks ...	Suburbs of village of Dunburrabin, ex. part within T.S.R. 566.
MOREE LAND BOARD DISTRICT.				
PASTURES PROTECTION DISTRICT OF WARIALDA.				
Travelling stock and camping... ...	41,022	Murchison	Bangheet ...	.....
Travelling stock	33,522	do	do ...	The part within expired Sp. L. 14-7.
Travelling stock and camping... ...	21,692	do	do ...	.....
TAMWORTH LAND BOARD DISTRICT.				
PASTURES PROTECTION DISTRICT OF TAMWORTH.				
Access	22,589	Buckland	Borambil ...	.....
WAGGA WAGGA LAND BOARD DISTRICT.				
PASTURES PROTECTION DISTRICT OF THE HUME.				
Travelling stock and camping ...	55,946	Selwyn	Tumbarumba...	.....
PASTURES PROTECTION DISTRICT OF WAGGA WAGGA.				
Travelling stock	36,986	Mitchell	Bullenbung ...	Ex. portions 116 and 117.
Travelling stock and camping ...	46,926	do	Maclean ...	.....
Camping	6,799	do	Mangoplah ...	Suburbs of village of Mangoplah.
Do	6,800	do	do ...	do do
Travelling stock and camping ...	55,732	do	Mundowy ...	.....

[7957] Sydney, 29th June, 1923.

RESERVE FROM SALE GENERALLY.

IT is hereby notified that, in pursuance of the provisions of the 29th section of the Crown Lands Consolidation Act, 1913, the Crown Lands hereunder described shall be and are hereby temporarily reserved from sale generally.

W. E. WEARNE, Minister for Lands.

EASTERN DIVISION.

LAND DISTRICT OF CASINO, AND COPMANHURST SHIRE.

No. 56,228. County of Drake, parish of Coongbar, containing an area of about 295 acres. The Crown Lands within the following boundaries: Commencing at the north-eastern corner of portion 16; and bounded thence by portions 16, 27, and 28, part of Mount Pikapene State Forest No. 170, dedicated 16th September, 1914, and the boundary separating the counties of Drake and Richmond generally westerly, north-westerly, north-easterly, and south-easterly to a point north of the point of commencement, and thence by a line southerly to that point.

NOTE.—Includes reserve 53,783 from sale and lease generally, notified 13th February, 1920, revoked this day.

[Ms. Ls. 1923-4,596]

[7962] Sydney, 29th June, 1923.

RESERVES FROM SALE.

IT is hereby notified that, in pursuance of the provisions of the 28th section of the Crown Lands Consolidation Act, 1913, the Crown Lands hereunder described shall be reserved from sale for the public purposes hereinafter specified, and they are hereby reserved accordingly.

W. E. WEARNE, Minister for Lands.

EASTERN DIVISION.

For Public Recreation.

METROPOLITAN LAND DISTRICT, AND WILLOUGHBY MUNICIPALITY.

No. 56,229. County of Cumberland, parish of Willoughby, containing an area of about 2 roods. The Crown Lands within that part of Ellis-street, now closed, between the Hornsby-Milson's Point railway line and Orchard-road.

[Ms. 1923-5,501]

For Camping and Access.

LAND DISTRICT OF TAREE, AND MANNING SHIRE.

No. 56,230. County of Gloucester, parish of Wang Wauk, containing an area of about 15 acres. The Crown Lands within the following boundaries:—Commencing at the north-western corner of portion 109 of 40 acres; thence by a line due west, portion 227, Gooloongolok River, and portion 109 aforesaid, to the point of commencement.

NOTE.—Includes part (about 15 acres) of classification reserve, notified 21st December, 1917, which part is revoked this day.

[Ms. 1923-5,986]

[7958] Sydney, 29th June, 1923.

RESERVES FROM SALE AND LEASE GENERALLY.

IT is hereby notified that, in pursuance of the provisions of the 28th and 29th sections of the Crown Lands Consolidation Act, 1913, the Crown Lands hereunder described shall be reserved from sale for the public purposes hereinafter respectively specified, and reserved and exempted from lease generally, and they are reserved and exempted accordingly.

W. E. WEARNE, Minister for Lands.

EASTERN DIVISION.

For Travelling Stock and Camping.

LAND DISTRICT OF YOUNG, AND BURRANGONG SHIRE.

No. 56,231 from sale (56,232 from lease generally). County of Bland, parish of Tubbul, containing an area of 44 acres 3 roods 16 perches. The Crown Lands within the boundaries of portions 127 and 85. Plans B. 4,776 and 4,777-1,946.

[Ms. 1923-3,918]

CENTRAL DIVISION.

For Public Recreation.

LAND DISTRICT OF BINGARA, AND GWYDIR SHIRE.

Within Bingara Gold-field, proclaimed 12th March, 1892.

No. 56,233 from sale (56,234 from lease generally). County of Murchison, parish of Dinoga, containing an area of 9¾ acres. The Crown Lands within the boundaries of portion 67. Plan M. 2,695-1,789.

[Ms. 1923-4,075]

For Public Hall Site.

LAND DISTRICT OF BINGARA, AND GWYDIR SHIRE.

Within Bingara Gold-field, proclaimed 12th March, 1892.

No. 56,235 from sale (56,236 from lease generally). County of Murchison, parish of Dinoga, containing an area of 1 rood. The Crown Lands within the boundaries of portion 68. Plan M. 2,696-1,789.

[Ms. 1923-4,075]

EASTERN DIVISION.

For Public Recreation.

METROPOLITAN LAND DISTRICT, AND MUNICIPALITY OF MANLY.

No. 56,240 from sale (56,241 from lease generally). County of Cumberland, parish of Manly Cove, containing an area of 9 acres. The Crown Lands within the boundaries of portion broad-arrow,—as shown on plan catalogued Ms. 5,824 Sy., Department of Lands.

[Ms. 1923-6,682]

[7964] Sydney, 29th June, 1923.

RESERVE FROM SALE OR LEASE GENERALLY.

IT is hereby notified that, in pursuance of the provisions of section 25A of the Crown Lands Consolidation Act, 1913, the lands hereunder described shall be and are hereby temporarily reserved from sale or lease generally.

W. E. WEARNE, Minister for Lands.

EASTERN DIVISION.

METROPOLITAN LAND DISTRICT, AND MUNICIPALITY OF MANLY.

No. 56,239. County of Cumberland, parish of Manly Cove, containing an area of 9 acres. The Crown Lands within the boundaries of portion broad-arrow,—shown on plan catalogued Ms. 5,824 Sy., Department of Lands.

[Ms. 1923-6,682]

[7954] Sydney, 29th June, 1923.

CROWN LANDS NOT AVAILABLE FOR SETTLEMENT UNTIL FURTHER NOTIFICATION.

IN pursuance of the provisions of section 84 of the Crown Lands Consolidation Act, 1913, it is hereby notified that the Crown Lands comprised within the tracts or areas hereunder described shall not be available for the purpose of any application until a further notification has been published in the Gazette.

W. E. WEARNE, Minister for Lands.

CENTRAL DIVISION.

LAND DISTRICT OF DUNEDOO CENTRAL, AND COBBORA SHIRE.

County of Lincoln, parishes of Blackheath and Medway, containing an area of about 50 acres. The Crown Lands bounded by portions 31 and 7, parish of Medway, portion 21, parish of Blackheath, and the road from Wellington to Cobborah,—but exclusive of portion 32, parish of Medway.

[Ms. 1923-4,829]

LAND DISTRICT OF NARRANDERA, AND BLAND SHIRE.

County of Cooper, parish of Kolkilbertoo South, containing an area of 800 acres. The Crown Lands within the boundaries of measured portion 6. Plan C. 2,231-1,804 Roll.

[Ms. 1923-6,742]

[7956] Sydney, 29th June, 1923.

WITHDRAWAL FROM OCCUPATION LICENSE FOR RUBBISH DEPOT.

IT is hereby notified, for public information, that, in pursuance of the provisions of the 233rd, 28th, and 29th sections of the Crown Lands Consolidation Act, 1913, the land hereunder described is hereby withdrawn from Occupation License No. 752, held by The New Zealand Loan and Mercantile Agency Company Limited, for Rubbish Depot, and reserved from sale for Rubbish Depot, and reserved and exempted from lease generally.

W. E. WEARNE, Minister for Lands.

CENTRAL DIVISION.

Land District of Parkes, and Lachlan Shire.

No. 56,242 from sale (56,243 from lease generally). County of Kennedy, parish of Dandaloo, containing an area of 3 acres. The Crown Lands within measured portion 50. Plan K. 1,930-2,004.
[Ms. 1923-4,267]

[7955] Sydney, 29th June, 1923.

NOTIFICATION SETTING APART CROWN LANDS FOR ADDITIONAL CONDITIONAL PURCHASES, CONDITIONAL LEASES, ADDITIONAL CONDITIONAL PURCHASE LEASES, ADDITIONAL HOMESTEAD SELECTIONS, ADDITIONAL HOMESTEAD FARMS, ADDITIONAL SETTLEMENT LEASES, OR ADDITIONAL CROWN-LEASES.

IT is hereby notified that, in pursuance of the provisions of section 85 of the Crown Lands Consolidation Act, 1913, the Crown Lands comprised within the areas hereunder described are hereby set apart for additional conditional purchases or conditional leases (not being conditional leases taken up in virtue of and at the same time as original conditional purchases within the same area), additional conditional purchase leases, additional homestead selections, additional homestead farms, additional settlement leases, or additional Crown-leases, and shall become and be available therefore on and after the 30th July, 1923. It is further notified that the price of the land for additional conditional purchase, or the capital value upon which provisional rentals (where required) shall be lodged, shall be as hereinafter respectively specified, except that the provisional rental to be lodged with an application for a conditional lease or an additional settlement lease, shall be 2d. per acre. Any additional holding acquired shall be subject to the same conditions (if any, and where applicable) which attach to the particular original holding in virtue of which the additional holding was applied for.

Note.—All information may be obtained from, and all forms of application will be filled in by, the Crown Lands Agent free of cost, if so desired by the applicant.

W. E. WEARNE, Minister for Lands.

EASTERN DIVISION.

Land District of Bombala, and Bibbenluke Shire.

Price and capital value, 13s. 4d. per acre.

County of Wellesley, parish of Gulgin, containing an area of 24 acres 1 rood 30 perches. The Crown Lands within portion 102. Plan W. 5,079-1,584.

Note.—The included part of water reserve 1,035, notified 7th May, 1884, is hereby revoked.
[Ms. 1923-2,992]

Land District of Molong, and Amaroo Shire.

Price and capital value, £1 per acre.

County of Gordon, parish of Benya, containing an area of about 200 acres. The Crown Lands within the following boundaries: Commencing on the south boundary of portion 30, at its intersection with the south-western side of the road from Bolderogery to Manildra; and bounded thence by a line south 15 chains; a line east to portion 12; and thence by that portion and portion 8 southerly and westerly; by portion 43, parish of Warraberry northerly; and by portion 30 aforesaid again easterly, to the point of commencement.

Note.—Includes part (about 200 acres) of W.R. 1,922, notified 8th October, 1883, which is hereby revoked.
[Ms. 1923-4,274]

Land District of Taree, and Manning Shire.

Price and capital value, 13s. 4d. per acre.

County of Gloucester, parish of Wang Wauk, containing an area of about 16 acres. The Crown Lands within the following boundaries: Commencing at the north-east corner of portion 215 of 60 acres; thence by a line due east about 20 chains; by block C of Crown-lease Area No. 3,017, notified 13th July, 1917; by portion 211; and by portion 215 aforesaid, to point of comencement.
[Ms. 1923-5,986]

[7941] Sydney, 29th June, 1923.

ERRATUM.

IN the notification setting apart lands in the parish of Morse, for additional holdings, at £1 5s. per acre, appearing on folio 2747, Gazette 15th June, 1923, for "Land District of Inverell," read "Land District of Armidale."
[Ms. 1923-2,901]

W. E. WEARNE, Minister for Lands.

[7040] Forestry Commission, Sydney, 29th June, 1923.

RESERVES FROM SALE FOR TIMBER.

IT is hereby notified that His Excellency the Governor, with the advice of the Executive Council, on the recommendation of the Minister, and with the concurrence of the Secretary for Lands, has been pleased to approve, in pursuance of the provisions of section 22 of the Forestry Act, 1916, of the temporary reservation from sale, as timber reserves, of the Crown Lands hereunder described, and they are hereby reserved accordingly.

W. E. WEARNE, Minister for Forests.

From Sale for Timber.

CENTRAL DIVISION.

Land District of Warialda, and Bannockburn Shire.

No. 55,292. County of Burnett, parish of Gunnee, containing an area of about 1,000 acres. The Crown Lands within portion 41 bounded by part of its western boundary from Warialda or Reedy Creek to its intersection with the north-western side of a reserved road 2 chains wide; by fenced lines bearing about 108 degrees for about 72 chains, about 25 degrees for about 25 chains, about 80 degrees for about 25 chains, about 360 degrees to the northern extremity of the northernmost north-western side of the road beforementioned, a northern boundary of the portion west to the left bank of Warialda or Reedy Creek, and by that bank.
[F. 1922-2,164-1]

EASTERN DIVISION.

Land District of Taree, and Hastings Shire.

No. 55,308. County of Macquarie, parish of Comboyne, containing an area of about 150 acres. The Crown Lands within the following boundaries: Commencing at the south-west corner of portion 44; and bounded thence by the south boundary of that portion easterly; by the west boundary of portion 116, and north-west and west boundaries of portion 146 southerly and south-westerly; by northern boundaries of portion 150 westerly to a point south of the point of commencement; and by a line northerly to that point.

Note.—In lieu of reserve 53,840 from sale, notified 19th March, 1920, revoked this day.
[F. 1922-1,290-2]

No. 55,309. County of Macquarie, parish of Comboyne, containing an area of about 190 acres. The Crown Lands within the following boundaries: Commencing at the south-west corner of portion 62; and bounded thence by the west and part of the north boundaries of that portion, the north-eastern and northern boundaries of portion 150 to a point south of the south-west corner of portion 44; thence by a line south to a southern boundary of portion 150; and by southern boundaries of that portion easterly, to the point of commencement.

Note.—In lieu of reserve 53,841 from sale, notified 19th March, 1920, revoked this day.
[F. 1922-1,290-2]

CENTRAL DIVISION.

LAND DISTRICT OF FORBES; JEMALONG SHIRE; FORESTRY DISTRICT OF FORBES.

Within Crown-lease No. 1916-1.

No. 55,316. County of Forbes, parish of Boyd, containing an area of about 165 acres. The Crown lands within the following boundaries. That part of portion 147 bounded on the east by portion 143, on the north and west by the road dividing the portion from portions 110, 124, and 111, and on the south-west and south by the reserved road running through the portion.
[F. 1922-4,727]

EASTERN DIVISION.

LAND DISTRICT OF GRAFTON; COPMANHURST SHIRE; FORESTRY DISTRICT OF CASINO.

Within Crown-lease No. 1920-56.

No. 55,317. County of Drake, parish of Neville, containing an area of about 180 acres. The Crown Lands within the following boundaries: Commencing at the south-eastern corner of portion 29; and bounded thence by part of the southern boundary of that portion westerly for about 2,500 links; thence northerly for about 4,000 links to the northern boundary of the portion; thence by part of that boundary easterly for about 5,547 links; thence by lines bearing 179 degrees 56 minutes for about 1,554 links, and 233 degrees for about 3,244 links to a northern bank of Scrubby Gully, forming a boundary of portion 29 aforesaid; and by boundaries of that portion generally south-westerly and southerly, to the point of commencement.
[F. 1922-4,728]

LAND DISTRICT OF CASINO; TENTERFIELD SHIRE; FORESTRY DISTRICT OF GLEN INNES.

Within Crown-lease No. 1914-7.

No. 55,318. County of Drake, parish of Hongkong, containing an area of about 380 acres. The Crown Lands within the following boundaries: Commencing at a point on the north-eastern boundary of portion 30 about 10 chains distant from its north-eastern corner; and bounded thence by part of that boundary of that portion south-easterly; thence by the south-eastern boundary of the portion south-westerly for about 45 chains; thence by lines bearing about 340 degrees 10 chains, 4 degrees 15 chains, 18 degrees 30 minutes 15 chains, 271 degrees 30 minutes 15 chains, 360 degrees 23 chains, 14 degrees 20 chains, 60 degrees 10 chains, 78 degrees 30 chains, to the point of commencement.
[F. 1922-2,307-1]

CENTRAL DIVISION.

LAND DISTRICT OF WARIALDA; ASHFORD SHIRE; FORESTRY DISTRICT OF GLEN INNES.

Within settlement lease No. 1905-24.

No. 55,319. County of Arrawatta, parish of Ena, containing an area of about 900 acres. The Crown Lands within the following boundaries: Commencing at the north-eastern corner of portion 35; and bounded thence by south-eastern and north-eastern boundaries of that portion south-westerly and south-easterly to a point about 105 chains in rectangular distance south of the northernmost boundary of the portion; thence by a line westerly to the right bank of Back Creek; and by that bank of that creek downwards generally north-easterly to the northern boundary of portion 35 aforesaid; and by part of that boundary easterly, to the point of commencement.
[F. 1922-3,307]

EASTERN DIVISION.

LAND DISTRICT OF ARMIDALE; DUMARESQ SHIRE; FORESTRY DISTRICT OF GLEN INNES.

Within Crown-lease No. 1915-7.

No. 55,320. County of Clarke, parish of Snowy, containing an area of about 1,000 acres. The Crown Lands within the following boundaries: Commencing at the north-western corner of portion 31; and bounded thence by the northernmost boundary of that portion easterly about 13,000 links; thence by a part of an eastern boundary southerly about 7,691 links; thence by a line westerly about 13,004 links to a western boundary; and by part of that boundary northerly about 7,691 links, to the point of commencement.
[F. 1922-3,914]

LAND DISTRICT OF CASINO; KYOGLE SHIRE; FORESTRY DISTRICT OF CASINO.

Within Crown-lease No. 1914-34.

No. 55,321. County of Buller, Parish of Robertson, containing an area of about 496 acres. The Crown Lands within that part of portion 81 north of a line drawn from the north-east corner of special lease 1920-49 easterly to the eastern boundary of portion 81.
[F. 1922-2,687]

Within Crown-lease No. 1918-6.

No. 55,322. County of Buller, parish of Buller, containing an area of about 185 acres. The Crown Lands within that part of portion 15 east of the eastern boundary of portion 13 and its southern prolongation.

NOTE.—Includes the whole of reserve 52,592 from sale generally, notified 11th January, 1918, revoked this day.
[F. 1922-2,687]

LAND DISTRICT OF TENTERFIELD; TENTERFIELD SHIRE; FORESTRY DISTRICT OF GLEN INNES.

Within Crown-lease No. 1917-14.

No. 55,323. County of Buller, parish of Callanyn, containing an area of about 580 acres. The Crown Lands within that part of portion 2 lying to the north and north-west of Crooked Creek; also that part of the above portion within the following boundaries: Commencing at a point on the right bank of Crooked Creek at its intersection with the north-western side of the reserved road from Boorook to Drake; and bounded thence by sides of that road bearing about 70 degrees for 10 chains and 97 degrees for 9 chains; thence by a line northerly to the right bank of Crooked Creek aforesaid; and by that bank of that creek upwards generally westerly, south-westerly, and south-easterly, to the point of commencement.
[F. 1922-3,665]

CENTRAL DIVISION.

LAND DISTRICT OF FORBES; JEMALONG SHIRE; FORESTRY DISTRICT OF FORBES.

Within Crown-lease No. 1913-1.

No. 55,324. County of Ashburnham, parish of Wanera, containing an area of about 600 acres. The Crown Lands within the following boundaries: Commencing at the north-eastern corner of portion 77; and bounded thence by part of the eastern boundary of that portion southerly for about 140 chains; thence by lines westerly for about 43 chains and northerly for about 140 chains to the northern boundary of that portion; and by part of that boundary easterly about 43 chains, to the point of commencement.
[F. 1922-3,051]

Within Crown-lease No. 1913-11.

No. 55,325. County of Ashburnham, parish of Wanera, containing an area of about 60 acres. The Crown Lands within the following boundaries: Commencing at a point on the southern boundary of portion 78, about 3,200 links west of its south-eastern corner; thence by part of that boundary, the eastern boundary, and part of the northern boundary of that portion easterly about 3,200 links northerly about 2,435 links and westerly about 2,200 links; thence by lines bearing about 180 degrees for 900 links, 210 degrees for 700 links, 216 degrees for 500 links, and 210 degrees for 600 links, to the point of commencement.
[F. 1922-3,860]

EASTERN DIVISION.

LAND DISTRICT OF LITHGOW; OBERON SHIRE; METROPOLITAN FORESTRY DISTRICT.

Within Crown-lease No. 1917-1.

No. 55,326. County of Westmoreland, parish of Gangerang, containing an area of about 1,792 acres. The Crown Lands within that part of measured portion 1 north-west of Gingra Creek.
[F. 1922-2,808]

CENTRAL DIVISION.

LAND DISTRICT OF WYALONG; BLAND SHIRE; FORESTRY DISTRICT OF FORBES.

Within Crown-lease No. 1916-1.

No. 55,327. County of Gipps, parish of Cowal, containing an area of about 15 acres. The Crown Lands within the following boundaries: Commencing at a point on the north-western boundary of portion 53, about 21 chains distant from its westernmost north-western corner; and bounded thence by part of that boundary of that portion north-easterly about 1,550 links; thence by lines bearing south 1,500 links, west 1,350 links, and north 750 links, to the point of commencement.
[F. 1922-3,408]

[7141] Forestry Commission,
Sydney, 29th June, 1923.

RESERVES FROM SALE FOR TIMBER.

It is hereby notified that His Excellency the Governor, with the advice of the Executive Council, on the recommendation of the Minister, and with the concurrence of the Secretary for Lands, has been pleased to approve, in pursuance of the provisions of section 22 of the Forestry Act, 1916, of the temporary reservation from sale, as timber reserves, of the Crown Lands hereinafter described, and they are hereby reserved accordingly.

W. E. WEARNE, Minister for Forests.

CENTRAL DIVISION.

From Sale for Timber.

Land District of Coonabarrabran; Coonabarabran Shire; Forestry District of Dubbo.

Within settlement lease No. 600.

No. 55,342. County of Gowen, parishes of Urabrible and Deringulla, containing an area of about 1,050 acres. The Crown Lands within the following boundaries: Commencing at the north-eastern corner of portion 76, parish of Urabrible; and bounded thence by the northern and north-western boundary of that portion, the western boundaries of portions 80 and 46, and the western and north-western boundaries of portion 56 westerly, south-westerly, southerly, and south-westerly to the northern side of the reserved road through the lastmentioned portion; by that side of that road easterly for about 37 chains to a six-wire fence; thence by that fence bearing about 69 degrees for about 28 chains, 44 degrees for 22 chains, 97 degrees for 5 chains, and 44 degrees for 43 chains to a south-western side of the public road from Coonabarrabran to Binnaway; and by south-western sides of that road north-westerly, to the point of commencement.
[F. 1922-3,901]

Within Crown-lease No. 1912-1.

No. 55,343. County of Napier, parish of Cookabingie, containing an area of about 201 acres. The Crown Lands within the following boundaries: Commencing at a point on the eastern boundary of portion 1, distant about 45 chains from its north-eastern corner; and bounded thence by part of that boundary southerly for a distance of about 3,364 links; thence by lines west about 6,000 links, north about 3,347 links, and east about 6,000 links, to the point of commencement;—being the area shown by red edging on plan marked "D" with Papers F. 1922-4,923.
[F. 1922-4,923]

Land District of Warialda; Ashford Shire; Forestry District of Glen Innes.

Within Crown-lease No. 1913-8.

No. 55,344. County of Arrawatta, parish of Ena, containing an area of about 1,200 acres. The Crown Lands within the following boundaries: Commencing at a point on the left bank of the Macintyre River, at its intersection with a north-western side of the reserved road through portion 36; and bounded thence by that bank of that river upwards generally south-easterly to its intersection with the southern boundary of that portion; thence by that boundary westerly about 160 chains to the right bank of a tributary of Reedy Creek; and by that bank of that tributary downwards generally north-easterly and north-westerly to a northern side of the reserved road aforesaid; thence by a northern and north-western sides of that road easterly and north-easterly, to the point of commencement.
[F. 1922-4,976]

Land District of Coonabarrabran, and Coolah Shire.

Within Crown-lease No. 1919-6.

No. 55,345. County of Napier, parish of Ulinda, containing an area of about 306 acres. The Crown Lands within the following boundaries: Commencing at the south-eastern extremity of a north-eastern boundary of portion 40 bearing 291 degrees 59 minutes; and bounded by that boundary north-westerly 18 chains 11 links; by lines west about 35 chains, south about 36 chains, about south 54 degrees east about 56 chains, east about 7 chains, north about 23 chains, again east about 25 chains, again north about 16 chains, again west about 25 chains; and again north about 22 chains, to the point of commencement.

Note.—Includes reserve 53,555 from sale generally, notified 24th October, 1919, revoked this day.
[F. 1922-3,709]

Land District of Coonabarrabran, and Coonabarabran Shire.

Within Crown-lease Area No. 3,354.

No. 55,346. County of White, parish of Manum, containing an area of about 210 acres. The Crown Lands within the following boundaries: Commencing on a western boundary of the parish at its intersection with the left bank of Black Creek; and bounded by that bank of that creek downwards to its confluence with Yaminba Creek; by the lastmentioned creek downwards to a designed road; by that road generally north-westerly to the parish boundary beforementioned; and by that boundary, to the point of commencement.

Note.—Includes reserve 53,143 from sale generally, notified 31st January, 1919, revoked this day.
[F. 1922-3,709]

Land Distict of Gunnedah, and Coonabarabran Shire.

Within Crown-lease No. 1920-9.

No. 55,347. County of Pottinger, parish of Bomera, containing an area of about 576 acres. The Crown Lands within the following boundaries: Commencing at the south-western corner of portion 96, of 1,065 acres ex. road; and bounded thence by the western boundary of that portion northerly 41 chains 67 links; by part of a northern boundary of the aforesaid portion bearing east 123 chains; thence by a line bearing north 40 degrees east to a northern boundary of portion 96 aforesaid; by that boundary easterly 17 chains 47 links; by lines bearing south 40 degrees west 61 chains, west 8 chains, and south to the southern boundary of portion 96 aforesaid; and by that boundary west, to the point of commencement.

Note.—Includes reserve 54,202 from sale generally, notified 8th October, 1920, revoked this day.
[F. 1922-3,709]

EASTERN DIVISION.

Land District of Tenterfield; Tenterfield Shire; Forestry District of Glen Innes.

No. 55,348. County of Clive, parish of Morven, containing an area of about 1,496 acres. The Crown Lands within the boundaries of portion 7,—shown on plan catalogued C. 3,753-1,809.
[F. 1922-4,715]

Private Advertisements

REAL PROPERTY ACT.

Intended Issue of Provisional Certificate of Title.

Vol. 3195, Fol. 56. Registered proprietor: Roy Edgar Hollingsworth. Land: 18¼ p., being lot 39, d.p. 6,460, in Towers-st., Rockdale.

I HEREBY notify my intention to issue a provisional Certificate of Title for the land above described after the expiration of twenty-one days from the date hereof.

Intended Registration of Notice of Death without Production of the Duplicate of the Mortgage.

In the matter of the mortgage dated 1st June, 1921, No. A714112, John Thompson to Clara Abrahams, over the whole of the land comprised in Certificate of Title, Vol. 760, Fol. 197, containing 9¾ p., being lot 5 of sec. 3, d.p. 572, at Glebe.

NOTICE is hereby given of my intention to register a transmission of the estate of Clara Abrahams to Barnett Abrahams, Solomon Abrahams, Barry Abrahams, Newton Abrahams, and Paul Timotheus Fowler, after the expiration of twenty-one days from the date hereof, without production of the duplicate of the mortgage.

Intended Registration of Transmission Application.

Application No. A932388 having been made by James Owens to be registered as proprietor by transmission of the land comprised in Crown Grants, Vol. 1807, Fol. 203, and Vol. 1813, Fol. 49, viz.:—40 a. and 40 a., being portions 137 and 140 (psh.), psh. Sth. Ballina, co. Richmond.

NOTICE is hereby given of my intention to register such transmission, unless Caveat be lodged on or before 10th August, 1923.

[*Applicant claims as one of the devisees and purchaser from the remaining devisees under the will of Martin Owens.*]

W. G. H-WILLIAMS,
Registrar-General.

29th June, 1923.
5000 £1 2s.

I, ERNEST SCOTT, heretofore called and known by the name of Ernest Shkutte, of Cessnock, in the State of New South Wales, labourer, hereby give public notice that, on the 2nd day of June, one thousand nine hundred and twenty-three, I formally assumed and adopted the surname of Scott in the place and stead of the surname of Shkutte, and determined thenceforth on all occasions whatsoever to use and subscribe the surname of Scott in the place and stead of Shkutte; and I give further notice that by deed poll, bearing date the 2nd day of June, one thousand nine hundred and twenty-three, duly executed and attested and filed on record, Equitable Jurisdiction of the Supreme Court of New South Wales, on the 23rd day of June, A.D. 1923, I formally declared that I had assumed and adopted and intended thenceforth on all occasions whatsoever to use and subscribe the surname of Scott in the place and stead of Shkutte, and wished to be at all times thereafter called and known and subscribed by the name of Ernest Scott, exclusively.

Dated this 2nd day of June, 1923.

ERNEST SCOTT.

Witness,—G. Wheeler, J.P.
4971 12s.

NOTICE is hereby given that the partnership heretofore subsisting between Jessie Cullen and Ethel May Harriss, carrying on business as milliners, at Phœnix Chambers, Pitt-street, Sydney, under the firm name of Cullen and Harriss, has been dissolved by mutual consent as and from the first day of March last. So far as concerns the said Jessie Cullen, who retires from the firm, all debts due to and owing to the said late firm will be received and paid respectively by the said Ethel May Harriss who will continue to carry on the said business on her own account under the said firm name.

Dated this 27th day of June, 1923.

JESSIE CULLEN.

Witness to the signature of the said Jessie Cullen,—
J. O. Gray, 115 Pitt-street, Sydney.

ETHEL M. HARRIS.

Witness to the signature of the said Ethel May Harris,—
J. O. Gray.

5040 12s. 6d.

NOTICE is hereby given that the partnership hitherto existing between Percy Hobart Scott and Edward Robert Cochrane, under the name, style, or firm of Scott & Cochrane, has this day been dissolved by mutual consent.

Dated this 13th day of June, 1923.

E. R. COCHRANE.
P. H. SCOTT.

Witness,—
Geo. D. Brentnall,
Clerk to John Williamson & Sons, Solrs., Sydney.
4966 6s.

NOTICE is hereby given that the partnership lately subsisting between us, the undersigned, Theodore Wentworth Storey and Robert Sherbrooke Storey, carrying on business as graziers at Werong, near Yass, in the State of New South Wales, under the style or firm of Storey Brothers, has been dissolved by mutual consent as from the thirtieth day of April last. All debts due or owing by the late firm will be received and paid by the said Theodore Wentworth Storey, who will continue the said business.

As witness our hands this twentieth day of June, one thousand nine hundred and twenty-three.

THEO. W. STOREY.

Witness to the signature of Theodore Wentworth Storey,—
G. A. Crommelan, J.P.

ROBERT S. STOREY.

Witness to the signature of Robert Sherbrooke Storey,—
J. W. F. Stephen, Solicitor, Sydney.
4967 10s.

NOTICE is hereby given that the partnership hitherto existing between Sidney Couldwell and Irvin Couldwell, under the firm name of Couldwell Bros. of City Markets, Sydney, fruit merchants, was dissolved by mutual consent on the first day of April, one thousand nine hundred and twenty-three. All debts owing to the said firm will be collected by the said Sidney Couldwell by whom all debts and liabilities of the firm will be discharged.

Dated at Sydney, this 21st day of June, 1923.

SIDNEY COULDWELL,
IRVIN COULDWELL.

Witness to both signatures,—
Carl F. S. Glasgow, Solicitor, Sydney.
4969 10s.

NOTICE is hereby given that the partnership hitherto existing between William Becker and Frederick Crabtree, being the business of General Grocer and Smallgoods, carried on at Post Office Stores, Rocky Point road, Sans Souci, has been this day dissolved by mutual consent, and that the business will in future be carried on by the said Frederick Crabtree solely, by who all existing debts and liabilities to the said business will be paid.

Dated this 27th day of June, 1923.

F. CRABTREE.
W. BECKER.

Witness,—T. R. Matthews.
5032 6s.

NOTICE OF DISSOLUTION OF PARTNERSHIP.

NOTICE is hereby given that the partnership lately subsisting between us, the undersigned, Henry Hamilton Baxter, Edward James Curtin, and Cyril James Young, as stock and station agents at Berrigan, shire of Berrigan, parish of Gereldery, county of Denison, New South Wales, under the firm name of Baxter, Curtin and Young, was, on the thirtieth day of April last past, dissolved by notice under the deed of partnership of the said firm so far as regards the said Edward James Curtin, who on that day retired from the concern; and that all debts due and owing to or by the said partnership will be received and paid by the said Henry Hamilton Baxter and Cyril James Young, who will continue to carry on the business under the firm name of Baxter, Young & Co.

As witness our hands, this eighteenth day of June, A.D. 1923.

HENRY HAMILTON BAXTER.
EDWARD JAMES CURTIN.
CYRIL JAMES YOUNG.

Witness to all signatures,—
Harold P. Whitty,
Solicitor, Berrigan.
4958 12s.

NOTICE is hereby given that the partnership hitherto subsisting between C. H. Sumner and L. W. Pearce, trading as The Economic Research Laboratories, at Hughes-lane, Darlinghurst, has been dissolved by mutual consent, as from the 20th June, 1923, Mr. C. H. Sumner retiring from the late firm.

C. H. SUMNER.

4982 5s.

THE partnership hitherto existing between James Roberts and Henry John Fox, carrying on business as motor-lorry proprietors under the name of Roberts and Fox, has been this day dissolved by mutual consent.

Dated this twenty-first day of June, A.D. 1923.

J. ROBERTS.
H. J. FOX.

Witness,—R. Thornton,
Solr., Sydney.

4956 6s.

NOTICE OF DISSOLUTION OF PARTNERSHIP.

NOTICE is hereby given that the partnership heretofore subsisting between us, the undersigned, John Reid Hewland and William Cummins, in the business of manufacturers' agents, carried on by us at Macquarie-place, Sydney, and Circular Quay, Sydney, and William-street, Darlinghurst, under the name of Albion Stewart and Company, was dissolved on the twenty-sixth day of June instant. All debts due to and owing by the late firm will be received and paid by the undersigned, William Cummins, at Goldsborough House, Macquarie-place, Sydney.

Dated this twenty-sixth day of June, A.D. 1923.

WILLIAM CUMMINS.
JOHN REID HEWLAND.

Witness to both signatures,—
Walter R. York, Solicitor, Sydney.

4999 10s.

HARBOUR CABARETS LIMITED.

Extraordinary Resolution.

Passed the sixth day of June, 1923.

AT an Extraordinary General Meeting of the Members of Harbour Cabarets Limited, duly convened and held on the sixth day of June, one thousand nine hundred and twenty-three, at the Registered Office of the Company, 92B Pitt-street, Sydney, the subjoined Resolution was duly passed as an Extraordinary Resolution:—

It being proved to the satisfaction of the Company that it cannot, by reason of its liabilities, continue its business, and that it is accordingly advisable to wind up, that the Company be wound up voluntarily; and that John Williams be appointed Liquidator for the purpose of such winding-up, and that he be paid a sum of £26 5s. in respect of his services as Liquidator.

J. WILLIAMS,
Chairman of Extraordinary Meeting.

GEOFFREY C. A. BERNAYS,
Secretary.

Dated at Sydney, this 6th day of June, 1923.

4998 10s.

NOTICE is hereby given that at an Extraordinary General Meeting of the Members of Ball Furniture Co., Ltd., duly convened and held on the 31st day of May, 1923, the subjoined Special Resolution was duly passed; and at a subsequent Extraordinary General Meeting of the Members of the said Company, also duly convened and held on the 18th day of June, 1923, the subjoined Special Resolution was duly confirmed:—

That it has been proved to the satisfaction of this meeting that the Company cannot profitably and satisfactorily carry on, and that it is advisable to wind up same, and accordingly that the Company be wound up voluntarily, and that Mr. A Furness, accountant, 168 Clarence-street, Sydney, be and is hereby appointed Liquidator for the purposes of such winding-up.

B. J. BALL,
Chairman of Confirmatory Meeting.

B. E. MATHESON,
Secretary to the Company.

5000 10s.

THE MINING PARTNERSHIPS ACT, 1900.

Act No. 21 of 1900.

I, the undersigned, Alfred Albert Ernest Warne, of Major's Creek, via Braidwood, in the State of New South Wales, miner, hereby make application to register The Major's Creek Syndicate Limited under the provisions of the Mining Partnerships Act, 1900, and I do solemnly and sincerely declare that the following statement is to the best of my belief and knowledge true in every particular, namely:—

1. The name and style of the Company is The Major's Creek Syndicate Limited.
2. The place of operation is at Major's Creek, Braidwood.
3. The nominal capital of the Company is one thousand pounds in one hundred shares of ten pounds each.
4. The amount already paid up is one hundred pounds.
5. The name of the Manager is Alfred Albert Ernest Warne.
6. The office of the Company is at Major's Creek, via Braidwood.
7. The names and several residences of the shareholders and the number of shares held by each at this date are as follows:—

Names and Residences of Shareholders and Number of Shares held by each.

John Baker, of Mortdale, one share.
Arthur Gribble, of Bell's Creek, one share.
Mrs. Fanny Lidscombe, of Walker-street, Redfern, one share.
James Barnard, of Peakhurst, one share.
James Bechag, of Peakhurst, one share.
Alfred Jones Jones, of Peakhurst, one share.
Eric James Small, of Peakhurst, one share.
Leslie William Eyles, of Forest Lodge Hotel, Forest Lodge, one share.
Mrs. Frances Solomon, of Goulburn-street, Sydney, one share.
Walter Richard Hutchinson, 244 Bridge-road, Forest Lodge, two shares.
Emily Lethart, of Charles-street, Forest Lodge, one share.
Harold Sidney Violette, of Thompson-street, Darlinghurst, one share.
John Elhpinstone Lane, of Penshurst, five shares.
Michael Shields, of York-street, Sydney, five shares.
Robert Dolman, of 118 Upper Fort street, Sydney, one share.
Thomas McCormick, of Major's Creek, five shares.
Alfred Albert Ernest Warne, of Major's Creek, five shares.

Dated this twenty-sixth day of June, 1923.

ALFRED ALBERT ERNEST WARNE,
Manager.

Witness to signature,—Archibald McDonald.

4997 £1 10s.

SIGNET SWEETS LIMITED (In Liquidation).

NOTICE is hereby given, in pursuance of section 141 of the Companies Act 1899, that a General Meeting of the Members of the above-named Company will be held at the Registered Office of the Company, Cooper-street, Sydney, on Tuesday, 7th day of August, 1923, at 2 o'clock in the afternoon, for the purpose of having an account laid before them showing the manner in which the winding-up has been conducted and the property of the Company disposed of, and of hearing any explanation that may be given by the Liquidator; and also of determining by Extraordinary Resolution, the manner in which the books, accounts, and documents of the Company, and of the Liquidator thereof, shall be disposed of.

Dated the twenty-third day of June, 1923.

W. H. HIGMAN,
Liquidator.

4978 10s.

KANGALOON DAIRY COMPANY LIMITED
(In Liquidation).

NOTICE.—A General Meeting of the Kangaloon Dairy Company Limited will be held at Kangaloon, in the Hall, on 25th July, 1923, for the purpose of having the account laid before them and hearing any explanation that may be given by the Liquidators.

JOSEPH WILLS,
JOHN McPHERSON, } Liquidators.
W. BOOKER,

W. H. Smith, Secretary.

4979 10s.

THE NEW REDHEAD ESTATE AND COAL COMPANY LIMITED.

By-Laws.

The thirty-first day of May, 1923.

IN pursuance of the 5th section of the Redhead Coal-mine Railway Act Amending Act of 1889, and the 1st section of The New Redhead Estate and Coal Company Limited, Transfer Act of 1905, the New Redhead Estate and Coal Company Limited, hereby make the following By-laws and Regulations for regulating the traffic on the railways of the said The New Redhead Estate and Coal Company Limited, constructed under and in pursuance of the Redhead Coal Mine Railway Act of 1883 and The Redhead Railway Act Amending Act of 1889.

Preliminary.

1. In the construction of these By-laws, the word "Company" shall mean The New Redhead Estate and Coal Company Limited.

2. The fares to be paid by passengers travelling on the line of the said Company shall be according to the following scale :—

Miles.	1st Single.	2nd Single.	1st Return.	2nd Return.
	s. d.	s. d.	s. d.	s. d.
1	0 3½	0 2	0 6	0 3½
2	0 4½	0 3½	0 8	0 6½
3	0 6	0 4	1 0	0 7½
4	0 8	0 5	1 4	0 10
5	0 10½	0 7	1 9	1 0½
6	1 0½	0 8	2 1	1 3
7	1 2½	0 9½	2 5	1 5½
8	1 5	0 11	2 10	1 8
9	1 7	1 0	3 2	1 10½
10	1 9	1 1½	3 6	2 1

The following rates will be charged for weekly tickets for workmen travelling on the lines of the said Company, and on the section between Newcastle and Belmont, or to and from intermediate stations, viz :—

	s. d.		s. d.		s. d.
1 Mile	1 3	6 Miles	3 1	11 Miles	4 3
2 Miles	1 8	7 ,,	3 6	12 ,,	4 6
3 ,,	2 2	8 ,,	3 8	13 ,,	4 7
4 ,,	2 6	9 ,,	3 11	14 ,,	4 8
5 ,,	2 11	10 ,,	4 1		

Excursion Fares to Redhead and Belmont.

Excursion tickets will be issued to Redhead and Belmont at stations Newcastle to Adamstown, inclusive, and at Waratah by specified trains, on Fridays, Saturdays, Sundays, and Public Holidays, at the following rates :—

2nd Class (return)	1s. 6d.
1st ,, ,, ...	2s. 0d.

Similar tickets will be issued to Redhead and Belmont at stations Sandgate to West Maitland, inclusive, also on the Wallsend and Morpeth branches, at the undermentioned fares :—

2nd Class (return)	At 2nd class single fare.
1st ,, ,, ...	At 2nd class single fare plus one-third.
Minimum fares	2nd class 1s. 6d., 1st class 2s.

Such tickets will be available for return, as shown in the Public Timetable Book of the Railway Commissioners for New South Wales or as advertised.

The Common Seal of the New Redhead Estate and Coal Company Limited was affixed hereto in pursuance of a resolution of the Board of Directors of the same Company, and Horace Bately Allard and Ernest Albert Harris, Directors of the said Company, signed the same in the presence of,—

HORACE ALLARD.
E. A. HARRIS.

E. B. Jukes,
Secretary.

5039 £2 10s.

IN THE MATTER OF JOHN GALPINE LIMITED

(In Liquidation).

CREDITORS of the abovenamed Company are required forthwith to send in their names, addresses, and particulars of their debts or claims, together with proof thereof, to me, the Liquidator of the said Company, at my offices, 72b King-street, Sydney. In the event of any such creditors not sending in such particulars and proofs on or before Monday, the twenty-third day of July, 1923, they will be excluded from the benefits of any distribution made before their debts or claims are proved.

Dated this twenty-third day of June, 1923.

THOMAS TYNDALL PETERSON,
Liquidator.

5034 7s

THE IVANHOE SOAP COMPANY LIMITED.

NOTICE is hereby given, in pursuance of section 141 of the Companies Act, 1899, that a General Meeting of the Members of the abovenamed Company will be held at No. 28 Commonwealth Bank Chambers, 114a Pitt-street, Sydney, on Wednesday, the 8th day of August, 1923, at three o'clock in the afternoon, for the purpose of having an account laid before them showing the manner in which the winding-up has been conducted and the property of the Company disposed of, and of hearing any explanation that may be given by the Liquidator; and also of determining, by Extraordinary Resolution, the manner in which the books, accounts, and documents of the Company, and of the the Liquidator thereof, shall be disposed of.

Dated this 28th day of June, 1923.

F. J. KINDON,
Liquidator.

5005 9s.

IN THE MATTER OF THE N.S.W. COMPANIES ACT, 1899, AND IN THE MATTER OF THE AUSTRALIAN PRODUCTS CO. LIMITED (In Liquidation).

THE creditors of the abovenamed Company are required on or before 14th July, 1923, to forward their names and addresses and the particulars of their debts or claims, and the names and addresses of their representatives, to the undersigned, the Liquidator of the said Company, at his address, Castlereagh House, 2 Castlereagh-street, Sydney; and, if so required by notice in writing, are by such representatives or personally to come in and prove their said debts or claims at such time as shall be specified in such notice, or in default thereof they will be excluded from the benefit of any distribution made before such debts or claims are proved.

Dated this twenty-seventh day of June, 1923.

S. S. BLAKE, A.I.C.A., A.C.I.S.,
Liquidator.

4988 10s.

MUNICIPALITY OF WILLOUGHBY.

Levels.

NOTICE is hereby given that the levels of the undermentioned roads have been approved and fixed by the Council in accordance with plans and sections, duly signed, sealed, and dated the 18th day of June, 1923.

Chatswood East Ward.

Blakesley-street—Victoria-avenue to Nicholson-street.
Havilah-street—Victoria-avenue to Nicholson-street.
Dowel-street—Nicholson-street to Ashley-street.
Spearman-street—Ashley-street to Boundary-street.
Beauchamp-parade—Spearman-street to Darling-street.
Darling-street—William-street to Boundary-street.
Nicholson-street—Darling-street to Macquarie-street.
Stanley-street—Fry-street to Mowbray-road.
Neridah-street—Johnson-street to Hercules-street.
Albert-avenue—Archer-street to Jacques-street.
Clanwilliam-street—Stanley-street to Penshurst-street.
Church-street—Stanley-street to Penshurst-street.
Archer-street—Ashley-street to Boundary-street.

Chatswood West Ward.

Gordon-avenue—Lane Cove road to Railway.
Wyvern-avenue—Lane Cove road, 18 chains westerly.
Findlay-avenue—Lane Cove road, 33 chains westerly.
Anderson-street—Victoria-avenue to Ashley-street.
Violet-street—Anderson-street to Archer-street.
Tulip-street—Anderson-street to Archer-street.
Eddy-road—Lane Cove road, 38 chains westerly.
Lone Pine avenue—Eddy-road to Pearl-avenue.
Davies-street—Fuller's-road to Wood-street.
Archer-street—Ashley-street to Boundary-street.

Middle Harbour Ward.

Alleyne-street—Victoria-avenue to J. B. Johnson's property.
Neville-street—Victoria-avenue to end.
Cambridge-street—High-street to Warrane-road.
Bedford-street—High-street to Warrane-road.
McClelland-street—Ann-street to Lyle-street.
Robert-street—High-street to Warrane-road.
Ann-street—Robert-street to Edinburgh-road.
Alpha-street—French's-road to Edinburgh-road.
Keary-street—Mowbray-road to end.
Tulloh-street—French's-road 10 chains southerly.
Pyalla-street—Sailor's Bay road, 7 chains southerly.
Eric-street—Sailor's Bay road to Tenilba-road.
Sailor's Bay road—Strathallen-avenue to tram stop.

Naremburn Ward.

Plunkett-street—Chandos-street to Northcote-street.
Dalley's-road—Northcote-street to Willoughby-road.
Rhodes-avenue—Willoughby-road to Brook-street.
Brook-street—Slade-street to North Sydney boundary.
Northcote-street—Willoughby-road to existing metal, 46 chains.
Edward-street—Ryan's-road to Penkivil-street.
Penshurst-street—Mowbray-road to Penkivil-street.
Artarmon-road—Elizabeth-street to Sydney-road.
Brand-street—Elizabeth-street to Hampden-road.
Broughton-road—Buller-road to Lane Cove road.
Elizabeth-street—Mowbray-road to Burra-road.
Jersey-road—Hampden-road to White-street.
Dickson-avenue—Lane Cove road to Waltham-street.
Reserve-road—Dickson-avenue to Jersey-road.

G. A. BAILEY,
Town Clerk.

Town Hall, Chatswood,
26th June, 1923.

5011 £1 15s.

MUNICIPALITY OF WALCHA.

Special Electricity Works Loan of £5,500.

1. The Council of the Municipality of Walcha hereby notifies, in pursuance of the Local Government Act, 1919, and Amending Acts, that it proposes to apply for the Governor's approval to borrow by Special Loan the sum of £5,500, for the purpose of generating and supplying to the public electricity for lighting and power, and also for street lighting.

2. It is proposed to expend the loan money approximately as follows (but reserving the power to utilise any surplus on one item for any excess cost on another):—

	£
Power-house building, suction gas plant, engines, generators, switchgears, &c.	2,850
Reticulation, including poles, cross arms, street lamps, meters, &c.	2,000
Preliminary expenses, supervision, sundries, and contingencies	650
Total	£5,500

3. The estimates of the annual revenue and working expenses are as follow:—

	£	£
Revenue.		
Lighting and power for private consumers	1,083	
Meter rents	90	
Public lighting	120	
		1,293
Working Expenses.		
Wages, salaries, management, &c.	555	
Fuel, &c.	130	
Repairs and maintenance	115	
Depreciation	214	
		1,014
Estimated profit		279

4. The loan will be issued at par, and the rate of interest on the proposed loan will not exceed 6½ per cent. per annum, repayment of which will be made in half-yearly instalments of not less than £200 1s. 6d., representing principal and interest. The term of repayment being thus spread over a period of thirty-five (35) years. However, the Council estimates that at least £200 per annum can be applied to repayment of loan from profits of the undertaking, which would reduce the period over which a loan rate would be required to be levied to a period of about fifteen years.

5. The area proposed to be rated in respect to the loan will be that known as the Town Lighting Area, more particularly described in a Schedule attached to the plans and specifications of the proposed Electricity Works. The number of ratepayers enrolled in respect to such area is 186.

6. For the purpose of meeting amount required to be raised by a loan rate, it will be necessary to levy on the unimproved or improved capital value a loan rate on all ratable land within abovementioned area. The necessary loan rates, calculated on a basis of £31,557 unimproved capital value and £127,755 improved capital value, are estimated as follow:—

If on u.c.v., 3d. in the £ yielding £410 18s.
If on i.c.v., ·76d. in the £ yielding £405.

7. The loan indebtedness at present is £400.

8. The reports of the Engineer on the proposed scheme are available for inspection during office hours at the Council Chambers, Walcha.

9. As provided by section 181 (1) (b) of the Local Government Act, 1919, within one month from the date of the notification of reasonable particulars of the proposal, any number, not less than 25 per centum of the ratepayers enrolled in that portion of the Municipality referred to in paragraph 5 of this notification may petition the Council to take a poll of ratepayers, either as to whether the ratepayers approve of the loan, or as to whether the loan rate shall be levied on the unimproved capital value or improved capital value, or on both questions.

10. In the event of no poll being demanded, the Council proposes to levy the loan rate on the unimproved capital value.

W. P. CASTLE,
Town Clerk.

Council Chambers, Walcha,
23rd June, 1923.

4976 £2 4s.

MUNICIPALITY OF SINGLETON.

GARBAGE SCAVENGING DISTRICT.

IN pursuance of the provisions of section 283 (5) (a) (b) of the Local Government Act, 1919, the Council of the Municipality of Singleton has fixed and defined portion of the Municipality (as hereinunder described) as a garbage scavenging district, and it is required that the removal of all garbage within such district shall be by a service conducted by or on behalf of the Council, excepting in such cases where exemption is granted. The portion of the area, defined as above, is as follows: Commencing at the north-east corner of the Municipality; and bounded thence by a line bearing south along its eastern boundary to the south-east corner of lot 275; thence by a line bearing west to the south-west corner of lot 4, section 41; thence south along the east side of Church-street to the north-west corner of lot 125; thence east along the boundaries of lots 125, 126, 127, 128, 129A, 129, 130, 131, 203, 205, 210, and 211 to the north-east corner of the lastnamed lot; thence south along its eastern boundary and its prolongation to the north-east corner of Belgian Park Estate; thence south and west along the east and south boundaries of that estate to its south-west corner; thence west to a point north of the east end of View-street; thence south to the south side of that street, and by a prolongation of that line along the east boundary of Kelso Heights Estate to a point due east of lot 5, section 2 of that estate; thence west to the south-east corner of lot 5 aforesaid; thence west along the southern boundaries of lots 5, 4, 3, 2 and 1 to the south-west corner of the lastmentioned lot; thence north to the south-east corner of lot 180; thence west along the southern boundaries of lots 180, 179, 178 and 177 to the south-west corner of the lastmentioned lot; thence south to the southern boundary of the Municipality; thence by that boundary north-westerly to the north-west corner of lot 202; thence east to the south-west corner of lot 7, as per plan of Torwood Estate subdivision; thence north along the western boundaries of lots 6, 5, 4, 3, 2, and 1 of that subdivision and prolongation of that line to the north side of Gowrie-street, at the south-west corner of lot 112; thence north-easterly by a line along the north-western boundaries of the lastmentioned lot and its prolongation to its intersection with the Hunter River; thence along the right bank of that river to the north-west corner of the Municipality; thence east, to the point of commencement.

For and on behalf of the Council of the Municipality of Singleton,

JOHN SEARL,
Mayor.

E. W. FAWCETT,
Town Clerk.

3rd May, 1923.
4959 £1 9s.

MUNICIPALITY OF ALBURY.

NOTICE is hereby given, under section 224 of the Local Government Act, 1919, that from the date of this notification the road described below is a public road and is vested in the Council of the Municipality of Albury.

Road, known as Poole-street, left in a subdivision of suburban allotment 55, parish of Albury, county of Goulburn, and within the following boundaries:—North—part of suburban allotment 55 and lots 1, 2, and 3 of a subdivision of the said allotment; south—part of suburban allotment 55 and lots 4, 5, and 6 of a subdivision of the said allotment; east—Kiewa-street; west—suburban allotment 56.

A. R. DORE,
Town Clerk.

4977 8s.

To William Reilly, of Newcastle.

TAKE NOTICE that the Council of the Municipality of Hamilton has applied to the Public Trustee to sell the undermentioned land, of which you appear by search to be the owner, or appear to be interested, for overdue rates amounting to £27, and in default of earlier payment to the undersigned of the said rates, and all interest charges and expenses in connection with the said application, and of the proceedings by the Public Trustee, the said land will be offered for sale by public auction:—

Lot 18, section C, dep. plan 1,536, Emerald-street, Hamilton.

Dated at Sydney, this twentieth day of June, 1923.

T. W. GARRETT,
Public Trustee.

4961 10s.

To the Trustees of the estate of Ernest Emerson, late of Botany, and John O'Sullivan.

TAKE NOTICE that the Council of the Municipality of Botany has applied to the Public Trustee to sell the undermentioned land, of which you appear by search to be the owner, or appear to be interested, for overdue rates amounting to £28 0s. 3d., and in default of earlier payment to the undersigned of the said rates, and all interest, charges, and expenses in connection with the said application, and of the proceedings by the Public Trustee, the said land will be offered for sale by public auction:—

Lots 3, 4, and 5, section O, dep. plan 5,884, Smith-street, Botany.

Dated at Sydney, this twentieth day of June, 1923.

T. W. GARRETT,
Public Trustee.

4962 10s.

OVERDUE RATES.

MUNICIPALITY OF EAST MAITLAND.

Land to be sold for default.

THE following persons are required to take notice that the Council of the Municipality of East Maitland has applied to the Public Trustee to sell the lands specified below against their names, of which they appear to be the owners or appear to be interested, for overdue rates amounting to the sums mentioned in each case, and that in default of earlier payment to the Public Trustee of the said rates, and all interest charges and expenses in connection with the said applications, and proceedings by the Public Trustee, the said land will be offered for sale at public auction:—

Archibald Clunes Innes and William John Dumaresq; land, lots 6 and 9, section 32, Newcastle-street, East Maitland; and Donald and Mary McIntyre; land, lots 5, 7, 8, and 10, section 32, Newcastle-street, East Maitland; overdue rates, £313 1s. 10d.

James Dickson; overdue rates, £30 6s. 5d.; land, lots 4 and 6, Newcastle and Dumaresq streets, East Maitland.

Agnes Graham Dickson, of Sydney, executrix of will of R. P. Dickson; overdue rates, £45 15s. 11d.; land, part of lot 2, section 35, corner William and Lawes streets, East Maitland.

T. W. GARRETT,
Public Trustee.

67 Castlereagh-street, Sydney,
21st June, 1923.

4963 17s.

MULWAREE SHIRE COUNCIL.

NOTICE is hereby given that Council has received an application from Mrs. E. C. Herring for permit to erect a Public Gate on the Lake Bathurst-Currawang road, a few chains beyond her residence. Objections, if any, to same must be lodged with the undersigned within twenty-eight days from date.

A. M. BARTON,
Shire Clerk.

Shire Council Offices, Goulburn,
21st June, 1923.

4964 6s.

DALGETY SHIRE COUNCIL.

IT is hereby publicly notified that Third Class Sergeant George Joseph Rose has been appointed as Inspector under the Cattle Slaughtering and Diseased Animals and Meat Act, 1902, at Adaminaby.

G. E. OLIVER,
Acting Shire Clerk.

Berridale, 26th June, 1923.

5007 5s.

MURRUNGAL SHIRE.

PUBLIC GATES.

RE advertisement of 13th instant, application for permission to erect two public gates across the Maryamma-road, the name of the applicant should read Lindsay Jerome Berry, Maryamma, Mt. McDonald.

Objections thereto must be in writing, and lodged with the undersigned on or before 13th proximo.

T. G. WENHAM,
Shire Clerk.

Shire Office, Boorowa,
27th June, 1923.

5008 7s.

BLUE MOUNTAINS SHIRE.

Special Electricity Loan.

Nine Thousand Pounds.

THE Blue Mountains Shire Council hereby notifies, in pursuance of the Local Government Act, 1919:—

That the Council proposes to raise a Special Loan of nine thousand pounds (£9,000) for the purpose of extending the supply of electricity for power, heating, lighting, street lighting, and private consumption, to the proposed lighting areas of Faulconbridge and Springwood, as defined and set out by metes and bounds, namely:—

Boundaries of Faulconbridge Lighting Area.

Commencing at the south-eastern corner of portion 69 parish of Coomassie, northerly by part of the eastern boundary of portion 69; easterly, northerly, westerly, southerly and again westerly by the boundaries of lot 6 of d.p. 7,548 and a line to the north-western side of Grose-road; generally north-easterly by that side of the road to a northern boundary of portion 40; westerly by part of that boundary and the northern boundary of portion 70; southerly by part of the western boundary of that portion to the south-eastern corner of lot 89; generally south-westerly by a line to the north-eastern corner of lot 20 of d.p. 8,712, westerly and southerly by the northern boundary of that lot and the western boundaries of lots 20, 21, 22, 23, 24, 25, 26, 27, 28, 29, and 30; generally south-westerly and westerly by the north-western boundaries of lots 31, 32, and 33 and the northern boundary of lot 4; generally south-westerly by a line to the north-eastern corner of lot 65; westerly and southerly by the northern boundary of lot 65, the western boundaries of lots 65, 64, 63, 62, and a line to the southern side of Russell-avenue; generally north-westerly by that road to the north-eastern corner of lot 49; southerly, westerly, and northerly by the eastern, southern, and western boundaries of that lot; north-westerly and south-westerly by Russell-avenue to the north-eastern corner of lot 13; southerly and south-westerly by the eastern boundary of lot 13 and the south-eastern boundaries of lots 13, 12, 11, and 10; northerly by the western boundary of lot 10; generally westerly by a line to the south-eastern corner of lot 19 of section 4 of d.p. 8,526; generally north-westerly, westerly, and south-easterly by the north-eastern boundary of lot 19, the northern boundaries of lots 19, 18, 17, 16, and part of the south-western boundary of lot 16; generally south-westerly, westerly, and north-westerly by the generally northern boundaries of lots 15, 14, 13, 12, 11, 10, and 9; south-westerly by the north-western boundary of lot 9 and a line to the north-western corner of lot 17 of section 1; southerly, westerly, and again southerly by part of the western boundary of lot 17, the northern boundaries of lots 8 and 13 of section 6, the western boundary of lot 13, a line and the western boundaries of lots 77 and 22 of d.p. 8,210; generally south-westerly by a line and the north-western boundary of lot 40; generally south-easterly, north-easterly, and again south-easterly by the south-western boundary of lot 40, the south-eastern boundaries of lots 41, 42, 43, 44 and 45 and the south-western boundaries of lots 46, 47, 48, 49, and 50; south-westerly by the north-western boundaries of lots 55, 56, 57, and 58; generally south-easterly by the south-western boundary of lot 58 and a line to the generally southern side of the Western Railway line; generally northerly and north-easterly by that side of the railway line to the northern corner of lot 1 of section 4A of Allen Estate; generally south-easterly by the north-eastern boundaries of lots 1, 2, 3, and 4; generally north-easterly by the south-eastern boundaries of the property known as Fern Dell and lots 1, 2, 3, and 4 of section 4; generally south-easterly by a line and the south-western boundaries of lot 19 and lot 14 of section 2; generally north-easterly by the south-eastern boundaries of lot 14 to the south-western boundary of lot 6; generally south-easterly and north-easterly by part of the south-western boundary of lot 6 and the south-western boundaries of lots 5, 4, 3, 2, and 1, the south-eastern boundary of lot 1 a line and the south-eastern boundary of lot 4; generally north-westerly by the north-eastern boundary of lot 4 and a line to the generally northern side of the Western Railway line; generally easterly by that side of the railway line and a line to the point of commencement.

Boundaries of Springwood Lighting Area.

Commencing at the junction of the Main Western road and Boundary-road on the western side of Springwood northerly by Boundary-road; easterly by Sassafras Park road to the western boundary of lot 6 of a subdivision of Moorecourt Estate; southerly and easterly by the western and southern boundaries of that lot and a line to the western boundary of lot 5; southerly, easterly, and northerly by part of the western, the southern boundary of that lot, and part of the western boundary of lot 2; easterly, southerly, and again easterly by the northern, part of the eastern boundary of that lot, and the northern boundary of lot 1; northerly, easterly, and southerly by part of the western, the northern, and part of the eastern boundary of portion 60 to the northern boundary of Lomatia Park; easterly by the northern boundary of that park; generally south-easterly by a line to the north-western corner of lot 87 of d.p. 10,485, and the north-eastern boundary of that lot; northerly by part of the western boundary of lot 57; generally north-easterly by the north-western boundaries of lots 57, 58, 59, 60, 61, 62, 63, 64, 65, 66, 67, 68; north-westerly, easterly, and northerly by part of the south-western boundary of lot 69, the northern boundaries of lots 69 and 70, and the western boundary of lot 71; south-easterly by part of the north-eastern boundary of that lot; northerly and easterly by the western and northern boundaries of lot 72, and a line to the south-western corner of lot 37 of d.p. 6,813; northerly by the eastern side of Baxter-road, and a line to the southern boundary of that part of portion 61 owned by the estate of the late John Frazer; westerly, northerly, and easterly by part of the southern, the western, and part of the northern boundary of that area; northerly and easterly by the eastern and northern boundary of portion 100, and a line to the western boundary of lot 10 of d.p. 495; northerly, south-easterly, and easterly by the western and north-eastern boundary of lot 10, the north-eastern boundary of lot 11, and the northern boundary of portion 33; generally north-westerly and north-easterly by a surveyed road to the southern boundary of portion 7; westerly, northerly, easterly, and southerly by part of the southern, the western, the northern, and part of the eastern boundary of that portion; westerly and southerly by the northern boundaries of lots 7, 6, 5 of d.p. 2,544, and the western boundary of lot 5; easterly by a line to the north-eastern corner of lot 1 of d.p. 2,874; southerly by the eastern boundaries of lots 1 and 8; easterly, southerly, generally westerly, and north-westerly by the northern, eastern, southern, and part of the south-western boundary of lot 12 of d.p. 8,457; south-westerly by the south-eastern boundaries of lots 13, 14, 15, 16, 17, and a line to the north-western corner of lot 27; generally south-westerly by the north-western boundary of that lot; generally south-easterly and easterly by the south-western boundary of lot 27 and the southern boundaries of lots 28, 29, 30, and 31; southerly, westerly, and northerly by part of the eastern, a southern, and a western boundary of portion 74; westerly and southerly by the northern and western boundary of lot 20 of plan 675 (L); generally north-westerly and south-westerly by the north-eastern and north-western boundaries of lot 15; generally westerly by a line to the north-western corner of lot 10; southerly and easterly by the eastern boundary of lot 10 and the southern boundaries of lots 11, 12, and 13 to Paterson-road; generally south-easterly by that road to the western boundary of portion 39; southerly by that boundary; generally south-westerly by Fitzgerald's Creek to the eastern boundary of portion 36; southerly by that boundary and a line to the northern boundary of portion 98; generally westerly and southerly by part of the northern and part of the western boundary of that portion to the southern boundary of lot 18 of d.p. 3,825; westerly by that boundary and a line to the western side of Burns-road; southerly by that road to the northern boundary of lot 10 of d.p. 3,619; westerly by that boundary to the eastern boundary of portion 28; southerly and westerly by part of the eastern and southern boundary of that portion and the southern boundary of portion 27 to the boundary of Sassafras Gully Reserve; northerly, westerly, southerly, and again westerly and southerly by the boundaries of that reserve to the south-eastern corner of lot 1 of Mybush Estate; easterly by the southern boundaries of lots 1, 2, 3, 4, 5, 6, 7, and 8 of that estate; generally south-easterly by the north-eastern boundaries of lots 11, 12, 13, 14, 15; westerly by the southern boundary of lot 15, a line, and the southern boundary of lot 34; generally south-easterly and southerly by the south-western boundaries of lots 33, 32, 31, 29, 28, 27, 26, and the western boundaries of lots 26 and 25; westerly and northerly by part of the southern and part of the western boundary of portion 26 to a point east of the southern boundary of portion 62; westerly by a line and the southern boundary of that portion; northerly by part of the western boundary of that portion;

westerly by the southern boundary of that part of portion 65 described in C.T. Vol. 558, Folio 20; northerly by the western boundary of that area; generally north-westerly by a line, to the point of commencement.

The rate of interest on the Loan will not exceed five and a half per centum per annum, and the Loan will be issued at par, and it is proposed to arrange the Loan upon terms which will provide for repayment of principal, together with the interest thereon, in thirty half-yearly instalments of £444 9s. 3d.; half-yearly payments of principal and interest combined.

The total U.C.V. of ratable land within the Faulconbridge and Springwood proposed lighting areas is £112,038.

A Loan Rate of 2d. in the £ on the U.C.V. within the proposed areas would yield £933 13s.

That the income and estimated annual expenses of the undertaking are as follow:—

Expenditure.

	£	s.	d.	£	s.	d.
(*a*) Transformers	590	0	0			
(*b*) Copper cable, poles, insulators, crossarms, and sundries	4,793	0	0			
(*c*) Street brackets, lamps, disconnecting switches, fuses, &c.	482	0	0			
(*d*) Meters, fuses, consumers' connections, lighting arrestors	1,685	0	0			
(*e*) Extensions, sundries, and engineer's fees	1,450	0	0			
				9,000	0	0

Income.

31,080 units at 9d.	1,165	10	0			
5,040 domestic power units at 6d.	126	0	0			
11,920 industrial power units at 2½d.	124	3	4			
24 k.v.a. at £13	312	0	0			
Street lighting rate for Faulconbridge	105	10	0			
Street lighting rate for Springwood	358	13	4			
Meter rent, 168 at 10s.	84	0	0			
				2,275	16	8

Working Cost.

65,258 units at 1d.	271	18	2			
47 k.v.a. at £13	611	0	0			
Lineman	350	0	0			
Depreciation	385	0	0			
Office charges	102	0	0			
Repairs	180	0	0			
				1,899	18	2
Net profit				£375	18	6

That the plan showing position of street lights, and reports dealing with the matter, &c., of the proposed undertaking may be inspected at the office of the Council at Lawson during office hours, viz., 10 a.m. to 4 p.m. Mondays to Fridays, and from 10 a.m. to 12 noon on Saturdays.

The number of ratepayers within the Faulconbridge and Springwood lighting areas subject to the Loan Rate number 431.

Within one month from the date of this notice any number of ratepayers, not being less than twenty-five per cent. of the ratepayers enrolled in the area, may petition the Council to take a poll of ratepayers either as to whether the ratepayers approve of the Loan or as to whether the Loan Rate shall be on the Unimproved or Improved Capital Value, or on both questions.

A. HOWELL,
Shire Clerk.

Council Chambers, Lawson,
9th May, 1923.
5042 *

BLUE MOUNTAINS SHIRE.

IT is hereby notified, for public information, that a Shire Pound will be opened in The Crescent, Wentworth Falls, on the 2nd July, 1923.

A. HOWELL,
Shire Clerk.

Council Chambers, Lawson,
21st June, 1923.
4960 5s.

BLUE MOUNTAINS SHIRE.

SPECIAL ELECTRICITY LOAN, £20,000 POUNDS—AMENDED NOTICE OF PROPOSAL.

THE Blue Mountains Shire Council hereby notifies, in pursuance of the Local Government Act, 1919, that the notification in the Government Gazette No. 61 of 25th May, 1923, folios 2461-4, is amended by the omission of the second paragraph of the notification in which the purpose of the loan is set out, and the substitution of the following paragraph in lieu thereof:—

That the Council proposes to raise a Special Loan of twenty thousand pounds (£20,000) by way of special loan, for the purposes of (1) completing purchase from Katoomba Electric Supply Company, situated and used for the purpose of supplying electricity for street and public lighting and for private consumption within the Shire, £13,900 (or any lesser sum still owing to the said Company under the time-payment agreement at the time of the raising of the loan); (2) accepting tenders, as per Consulting Engineer's Report, for the supply of copper cable, measuring and metering apparatus; accepting tenders for material, and tenders for installation work, £4,500; and (3) further extensions within the existing defined lighting areas of Mount Victoria, Leura, Wentworth Falls, Lawson, Hazelbrook, and Woodford; incidental expenses and Engineer's fees, £1,600.

A. HOWELL,
Shire Clerk.

Council Chambers, Lawson,
26th June, 1923.
4996 17s.

WINGECARRIBEE SHIRE COUNCIL.

BUNDANOON SCAVENGING DISTRICT.

IT is hereby notified, in accordance with Ordinance No. 44, clause 2, under the Local Government Act, 1919 (as amended), that the Board of Health having approved of the area hereunder described as a scavenging district, the Council did, at a duly convened meeting held on the 11th day of June, 1923, pass the following resolution:—

That in accordance with section 283 (5) of the Local Government Act, 1919 (as amended), the Council hereby requires, from a date to be notified later, the removal of night-soil from all occupied premises in the undermentioned area, viz.: All that piece or parcel of land situate in the parishes of Bundanoon and Sutton Forest, county of Camden, State of New South Wales: Commencing at a point on the boundary of the parishes of Bundanoon and Sutton Forest, on the south-western corner of land reserve 1,533; thence north through parish of Sutton Forest; bounded on the east by portions 60 and 65, and on the west by reserves 1,533 and 1,528, and portion 117, across the railway line to north-east corner of portion 65; thence west by the northern boundaries of portions 65, 64, 63, 62, 61, and the southern boundary of portion 12; thence south along Sutton Forest road; by the eastern boundary of that road and the western boundary of portion 61; thence west along Ferndale-road to the cemetery by the southern boundary of that road and northern boundary of portion 89; thence south by the eastern boundary of cemetery; thence west by the northern boundaries of portions 88 and 54, and the southern boundary of the cemetery and reserve 39,328; thence south to the railway, parish of Bundanoon; by the eastern boundaries of portions 76 and 25, and western boundaries of portion 54, and village of South Lambton; thence north-easterly along the railway line; thence easterly by the south boundaries of the village of South Lambton and portions 89 and 90, and northern boundaries of portions 17, 32, 46, and 10; thence north by the eastern boundary of portion 90, and western boundary of portion 86; thence east by the southern boundaries of portions 58, 59, 60, and the northern boundaries of portions 86, 87, 15, and 34, to the point of commencement; and

That the said area is hereby fixed, defined, and declared as a scavenging district (to be known as the Bundanoon Scavenging District) for the removal of night-soil, vide section 283 (5A) of the Act abovementioned.

L. S. GIBSON,
Shire Clerk.

Moss Vale, 21st June, 1923.
4965 £1 8s.

SHIRE OF WALGETT.

PROPOSAL TO RAISE A SPECIAL LOAN OF £3,600.

THE Council of the Walgett Shire hereby notifies that it proposes to raise a Special Loan of £3,600, for the purpose of installing Electricity in the Lighting Area of Walgett, and Street Lighting, viz.:—

That portion bounded by Arthur, Peel, Namoi, and Montkeila streets, and embracing one chain on the eastern side of Namoi-street, one chain on the southern side of Arthur-street, and one chain on the western side of Peel-street, as per plan, delineating the boundaries, which can be inspected at the Council Chambers during office hours.

The proposal provides for the establishment of a Generating Station on the land at the rear of the Council Chambers, Fox-street, Walgett.

The rate of interest to be paid is 6 per cent. per annum, and it is proposed to repay the Loan in ten years by means of twenty half-yearly instalments of principal and interest amounting to £288 per instalment.

The Loan Rate, which the Council estimates will be required to comply with the Local Government Act, 1910, will be one penny in the £ on the Improved Capital Value of £65,020, estimated to yield £275 per annum.

Unless the ratepayers decide otherwise by poll the Council will levy the Loan Rate required on the Improved Capital Value within the above-described area.

Section 180 provides: "Where a Shire Council proposes to raise a special loan it shall notify reasonable particulars of the proposal, and allow one month in which any number not less than 25 per cent. of the ratepayers may petition the Council to take a poll of ratepayers, either as to whether the ratepayers approve of the loan or as to whether the loan rate (if any) shall be on the unimproved capital value or improved capital value, or on both questions."

The Loan is proposed to be expended as follows:—

	£	s.	d.
Engine and generating plant	1,875	0	0
Power station	364	0	0
Poles and transmission	1,029	0	0
Meters	110	0	0
Switchboard	192	0	0
	£3,600	0	0

RECEIPTS.	£	s.	d.
Sale of electricity for private lighting	449	0	0
Amount to be raised by 1d. in the £ on the improved capital value of £65,020	275	0	0
Hire of meters	20	0	0
Contribution from General Fund for lighting Soldiers' Monument	50	0	0
Street lighting	115	0	0
	£909	0	0

DISBURSEMENTS.	£	s.	d.
Principal and interest per annum	576	0	0
Running cost and street lighting	333	0	0
	£909	0	0

F. H. NEILLEY,
Shire Clerk.

Walgett,
23rd May, 1923.

4994 £1 14s.

WILCANNIA PASTURES PROTECTION BOARD.

NOTICE is hereby given that Mr. Robert Wentworth Byrnes, of Tintinallogy, has this day been elected Chairman of the Wilcannia Pastures Protection Board.

E. G. DOLLMAN,
Secretary.

Dated at Wilcannia, this 19th day of June, 1923.

4995 5s.

In the Supreme Court of New South Wales.

PROBATE JURISDICTION.

In the will of Bishin Singh, late of Moulamein, in the State of New South Wales, hawker, deceased.

PURSUANT to the Wills, Probate and Administration Act, 1898, and the Testator's Family Maintenance and Guardianship of Infants Act, 1916: Notice is hereby given that all creditors and other persons having any debt or claim upon or affecting the estate of the abovenamed deceased, who died on or about the 29th day of August, 1915, and probate of whose will was granted by the Supreme Court of New South Wales, in its Probate Jurisdiction, on the 25th day of November, 1915, to Chester Aston Eagle and William Clements, the executors named in the said will, are hereby required to send in particulars of their claims to the said executors, addressed in care of the undersigned, the proctor for the said executors, on or before the 15th day of August next, at the expiration of which time the said executors will proceed to distribute the assets of the said deceased amongst the person or persons entitled thereto, having regard to the debts and claims only of which they shall then have had notice; and the said executors will not be liable, for the assets so distributed, to any person of whose debt or claim they shall not have had notice at the time of such distribution.—Dated this 22nd day of June, 1923.

J. A. NATHAN,
Proctor for Executors,
Riverina Chambers,
Deniliquin.

By his Agents,—
J. W. MAUND AND CHRISTIE,
Martin-place, Sydney.

4957 16s.

In the Supreme Court of New South Wales. (116,906)

PROBATE JURISDICTION.

In the will of Alexander Borthwick (the elder), late of Longueville, near Sydney, in the State of New South Wales, manufacturer, deceased.

PURSUANT to the Wills, Probate and Administration Act, 1898, and the Testator's Family Maintenance and Guardianship of Infants Act, 1916: Notice is hereby given that all creditors and other persons having any debt or claim upon or affecting the estate of Alexander Borthwick, the abovenamed deceased, who died on the 2nd day of November, 1922, and probate of whose will was, on the 13th day of March last past, granted by the Supreme Court of New South Wales, in its Probate Jurisdiction, to Annie Elizabeth Louisa Borthwick, Alexander Borthwick, and Archibald Edward Leslie Borthwick, the executrix and executors in the said will named, are hereby required to send in particulars of their claims to the said executrix and executors, under cover to the undersigned, on or before the 6th day of August next, after the expiration of which time the said executrix and executors will proceed to distribute the assets of the said deceased among the persons entitled thereto, having regard to the debts and claims only of which they shall then have had notice; and the executrix and executors will not be liable, for the assets so distributed, to any person of whose debt or claim they shall not have had notice at the time of such distribution.—Dated this 21st day of June, A.D. 1923.

G. M. LAURENCE AND SON,
Proctors for the said Executrix and Executors,
Yaralla Chambers,
109 Pitt-street, Sydney.

5010 16s.

In the Supreme Court of New South Wales.

PROBATE JURISDICTION.

In the estate of Jane Stewart, late of Waverley, near Sydney, in the State of New South Wales, spinster, deceased.

PURSUANT to the Wills, Probate and Administration Act, 1898, and the Testator's Family Maintenance and Guardianship of Infants Act, 1916: Notice is hereby given that all creditors and other persons having any debts, claims, or demands of what kind soever upon or affecting the estate of the abovenamed deceased, who died on or about the 20th day of September, 1922, and probate of whose will was granted by the Supreme Court of New South Wales, in its Probate Jurisdiction, on the 6th day of June, 1923, to the Permanent Trustee Company of New South Wales Limited, the executor named in the said will, are hereby required to send in particulars of such debts, claims, and demands to the said executor on or before the 1st day of August next, at the expiration of which time the said executor will proceed to distribute the assets of the said deceased among the persons entitled thereto, having regard to the debts, claims, and demands only of which it shall then have had notice; and the said executor will not be liable, for the assets so distributed, to any person of whose debt, claim, or demand it shall not have had notice at the time of such distribution.—Dated this 28th day of June, 1923.

For the Permanent Trustee Company of New South Wales Limited,
J. W. BARNES,
Manager.

JOSEPH THOMPSON AND HUNT,
82 Pitt-street, Sydney,
Proctors.

5041 18s. 6d.

In the Supreme Court of New South Wales.

PROBATE JURISDICTION.

In the matter of the estate of Emma Jane Guy, late of Kogarah, in the State of New South Wales, married woman, deceased.

PURSUANT to the Wills, Probate and Administration Act, 1898, and the Testator's Family Maintenance and Guardianship of Infants Act, 1916: Notice is hereby given that every creditor or other person having any debt or claim upon or affecting the estate of the abovenamed deceased, who died on or about the 11th day of April, 1923, and of whose estate letters of administration, with the will annexed, were, on the 16th day of May, 1923, granted by the Supreme Court of New South Wales to the Public Trustee, is hereby required to send particulars in writing of their debt or claim to the said Public Trustee on or before the 28th day of July, 1923, at the expiration of which time the said Public Trustee will proceed to distribute the assets of the said deceased amongst the persons entitled thereto, having regard to the debts or claims only of which he then has notice; and notice is hereby further given that the said Public Trustee will not be liable, for the assets or any part thereof so distributed, to any person of whose debt or claim he shall not have had notice at the time of such distribution.

T. W. GARRETT,
Public Trustee.

Culwulla Chambers,
67 Castlereagh-street, Sydney,
23rd June, 1923.

4989 16s.

In the Supreme Court of New South Wales.

PROBATE JURISDICTION.

In the matter of the estate of Herbert Fell, late of Helensburgh and Hurstville, in the State of New South Wales, draper, deceased.

PURSUANT to the Wills, Probate and Administration Act, 1898, and the Testator's Family Maintenance and Guardianship of Infants Act, 1916: Notice is hereby given that every creditor or other person having any debt or claim upon or affecting the estate of the abovenamed deceased, who died on or about the 23rd day of February, 1923, and probate of whose will was, on the 22nd day of June, 1923, granted by the Supreme Court of New South Wales to the Public Trustee, is hereby required to send particulars in writing of their debt or claim to the said Public Trustee on or before the 31st day of July, 1923, at the expiration of which time the said Public Trustee will proceed to distribute the assets of the said deceased amongst the persons entitled thereto, having regard to the debts or claims only of which he then has notice; and notice is hereby further given that the said Public Trustee will not be liable, for the assets or any part thereof so distributed, to any person of whose debt or claim he shall not have had notice at the time of such distribution.

T. W. GARRETT,
Public Trustee.

Culwulla Chambers,
67 Castlereagh-street, Sydney,
26th June, 1923.

4990 16s.

In the Supreme Court of New South Wales.

PROBATE JURISDICTION.

In the matter of the estate of Mary Ada Lock, late of Broken Hill, in the State of New South Wales, married woman, deceased.

PURSUANT to the Wills, Probate and Administration Act, 1898, and the Testator's Family Maintenance and Guardianship of Infants Act, 1916: Notice is hereby given that every creditor or other person having any debt or claim upon or affecting the estate of the abovenamed deceased, who died on or about the 27th day of March, 1923, and of whose estate letters of administration, with the will annexed, were, on the 14th day of June, 1923, granted by the Supreme Court of New South Wales to the Public Trustee, is hereby required to send particulars in writing of their debt or claim to the said Public Trustee on or before the 31st day of July, 1923, at the expiration of which time the said Public Trustee will proceed to distribute the assets of the said deceased amongst the persons entitled thereto, having regard to the debts or claims only of which he then has notice; and notice is hereby further given that the said Public Trustee will not be liable, for the assets or any part thereof so distributed, to any person of whose debt or claim he shall not have had notice at the time of such distribution.

T. W. GARRETT,
Public Trustee.

Culwulla Chambers,
67 Castlereagh-street, Sydney,
26th June, 1923.

4992 16s.

In the Supreme Court of New South Wales.

PROBATE JURISDICTION.

In the matter of the estate of Alfred Clive Rigby, late of Auburn, in the State of New South Wales, bank clerk, deceased, intestate.

PURSUANT to the Wills, Probate and Administration Act, 1898: Notice is hereby given that all creditors and other persons having any debt or claim upon or affecting the estate of Alfred Clive Rigby, the abovenamed deceased, who died on or about the 13th day of May, 1923, and administration of whose estate was, on the the 16th day of June, 1923, granted by the Supreme Court of New South Wales to the Public Trustee, are hereby required to send particulars in writing of their claims to the said Public Trustee on or before the 31st day of July, 1923, at the expiration of which time the said Public Trustee will proceed to distribute the assets of the said deceased amongst the persons entitled thereto, having regard to the debts or claims only of which he then has notice; and notice is hereby further given that the said Public Trustee will not be liable, for the assets or any part thereof so distributed, to any person of whose debt or claim he shall not have had notice at the time of such distribution.

T. W. GARRETT,
Public Trustee.

Culwulla Chambers,
67 Castlereagh-street, Sydney,
26th June, 1923.

4993 16s.

In the Supreme Court of New South Wales.

PROBATE JURISDICTION.

In the matter of the estate of David Reid, late of Stanmore, in the State of New South Wales, employee, Australian Gaslight Company, deceased.

PURSUANT to the Wills, Probate and Administration Act, 1898, and the Testator's Family Maintenance and Guardianship of Infants Act, 1916: Notice is hereby given that every creditor or other person having any debt or claim upon or affecting the estate of the abovenamed deceased, who died on or about the 11th day of July, 1922, and of whose estate letters of administration, with the will annexed, were, on the 12th day of June, 1923, granted by the Supreme Court of New South Wales to the Public Trustee, is hereby required to send particulars in writing of their debt or claim to the said Public Trustee on or before the 31st day of July, 1923, at the expiration of which time the said Public Trustee will proceed to distribute the assets of the said deceased amongst the persons entitled thereto, having regard to the debts or claims only of which he then has notice; and notice is hereby further given that the said Public Trustee will not be liable, for the assets or any part thereof so distributed, to any person of whose debt or claim he shall not have had notice at the time of such distribution.

T. W. GARRETT,
Public Trustee.

Culwulla Chambers,
67 Castlereagh-street, Sydney,
26th June, 1923.

4991 16s.

In the Supreme Court of New South Wales.

PROBATE JURISDICTION.

In the matter of the estate of Thomas Canning, late of Redfern, in the State of New South Wales, retired police constable, deceased.

PURSUANT to the Wills, Probate and Administration Act, 1898, and the Testator's Family Maintenance and Guardianship of Infants Act, 1916: Notice is hereby given that every creditor or other person having any debt or claim upon or affecting the estate of the abovenamed deceased, who died on or about the 4th day of May, 1923, and that probate of the will of Thomas Canning was, on the 14th day of June, 1923, granted by the Supreme Court of New South Wales to the Public Trustee, is hereby required to send particulars in writing of their debt or claim to the said Public Trustee on or before the 24th day of July, 1923, at the expiration of which time the said Public Trustee will proceed to distribute the assets of the said deceased amongst the persons entitled thereto, having regard to the debts or claims only of which he then has notice; and notice is hereby further given that the said Public Trustee will not be liable, for the assets or any part thereof so distributed, to any person of whose debt or claim he shall not have had notice at the time of such distribution.

T. W. GARRETT,
Public Trustee.

Culwulla Chambers,
67 Castlereagh-street, Sydney,
21st June, 1923.

4974 16s.

In the Supreme Court of New South Wales.

PROBATE JURISDICTION.

In the matter of the estate of Frederick Thomas Stapleton, late of Redfern, in the State of New South Wales, carter, deceased.

PURSUANT to the Wills, Probate, and Administration Act, 1898, and the Testator's Family Maintenance and Guardianship of Infants Act, 1916: Notice is hereby given that every creditor or other person having any debt or claim upon or affecting the estate of the abovenamed deceased, who died on or about the 11th day of March, 1923, and letters of administration, with the will annexed, were, on the 1st day of June, 1923, granted by the Supreme Court of New South Wales to the Public Trustee, is hereby required to send particulars in writing of their debt or claim to the said Public Trustee on or before the 26th day of July, 1923, at the expiration of which time the said Public Trustee will proceed to distribute the assets of the said deceased amongst the persons entitled thereto, having regard to the debts or claims only of which he then has notice; and notice is hereby further given that the said Public Trustee will not be liable, for the assets or any part thereof so distributed, to any person of whose debt or claim he shall not have had notice at the time of such distribution.

T. W. GARRETT,
Public Trustee.

Culwulla Chambers,
67 Castlereagh-street, Sydney,
22nd June, 1923.

4975 16s.

In the Supreme Court of New South Wales.

PROBATE JURISDICTION.

the estate of John Cochrane, late of Belarbigal, near Dubbo, in the State of New South Wales, farmer, deceased, intestate.

URSUANT to the Wills, Probate and Administration Act, 1898, and pursuant to the Testator's Family Maintenance and Guardianship of Infants Act, 1916: Notice is hereby given that all creditors and other persons having any claims, debts, or demands of what kind soever upon or affecting the estate of the abovenamed deceased, who died on or about the 31st day of August, 1883, and letters of administration, de bonis non, of whose estate were granted to Isaac Roberts and George Harvey, the executors of the will of the late Peter Cochrane, who was the administrator of the estate of the abovenamed deceased, by the Supreme Court of New South Wales, in its Probate Jurisdiction, on the 22nd day of May, 1923, are hereby required to send particulars of such claims, debts, and demands to the said administrators, or to the undersigned, on or before the 12th day of August, 1923, at the expiration of which date the said administrators will proceed to distribute the assets of the said deceased among the persons entitled thereto, having regard to the claims, debts, and demands only of which they shall then have had notice; and the said administrators will not be liable, for the assets so distributed, to any person of whose claim, debt, or demand they shall not have had notice at the time of such distribution.—Dated at Dubbo, this 26th day of June, 1923.

BOOTH AND NELSON,
Solicitors for the Administrators,
Dubbo.

4985 16s.

In the Supreme Court of New South Wales.

PROBATE JURISDICTION.

In the will and codicil of Peter Cochrane, late of Belarbigal, near Dubbo, in the State of New South Wales, farmer, deceased.

PURSUANT to the Wills, Probate and Administration Act, 1898, and pursuant to the Testator's Family Maintenance and Guardianship of Infants Act, 1916: Notice is hereby given that all creditors and other persons having any claims, debts, or demands of what kind soever upon or affecting the estate of the abovenamed deceased, who died on or about the 3rd day of August, 1901, and probate of whose will and codicil, was granted by the Supreme Court of New South Wales, in its Probate Jurisdiction, on the 18th day of April, 1902, to George Harvey and Isaac Roberts, the executors in the said will and codicil named, are hereby required to send particulars of such claims, debts, and demands to the said executors, or to the undersigned, on or before the 10th day of August, 1923, at the expiration of which date the said executors will proceed to distribute the assets of the said deceased among the persons entitled thereto, having regard to the claims, debts, or demands only of which they shall then have had notice; and the said executors will not be liable, for the assets so distributed, to any person of whose claim, debt, or demand they shall not have had notice at the time of such distribution.—Dated at Dubbo, this 26th day of June, 1923.

BOOTH AND NELSON,
Proctors for the Executors,
Dubbo.

4984 16s.

In the Supreme Court of New South Wales.

PROBATE JURISDICTION.

In the will of Arthur Frederick Fitzhardinge, late of Kyogle, in the State of New South Wales, solicitor, deceased.

PURSUANT to the Wills, Probate and Administration Act, 1898: Notice is hereby given that every creditor or other person or company having any claim against the estate of the abovenamed deceased, who died at Sydney on the 27th day of October, 1922, and probate of whose will was, on the 28th day of March, 1923, granted by the Supreme Court of New South Wales to Rebecca Harriett Jessie Fitzhardinge, are hereby required to send in full particulars of their claims in writing to the said Rebecca Harriett Jessie Fitzhardinge, care of the undersigned, before the 31st day of July next, after which date the executrix will proceed to distribute the assets of the said deceased amongst the parties entitled thereto, having regard to the claims of which she shall then have notice; and the said executrix shall not be liable, for the assets or any part thereof so distributed, to any person of whose claim she shall not have had notice at the time of such distribution.—Dated this 20th day of June, 1923.

McINTOSH AND BEST,
Proctors for the Executrix,
Kyogle.

5002 16s.

In the Supreme Court of New South Wales.

PROBATE JURISDICTION.

In the estate of Henry George Oeding, late of Corowa, in the State of New South Wales, licensed victualler, deceased.

PURSUANT to the Wills, Probate and Administration Act, 1898: Notice is hereby given that all creditors and other persons having any debts, claims, or demands of what kind soever upon or affecting the estate of the abovenamed deceased (whether relating to the farming business carried on at the Nulla Nulla Farm, near Corowa aforesaid, or the hotel-keeping business carried on at the Steam Packet Hotel at Corowa aforesaid, or otherwise howsoever), who died on or about the 11th day of May, 1891, and letters of administration, with the will annexed, of whose estate was, on the 17th day of December, 1891, granted by the Supreme Court of New South Wales, in its Probate Jurisdiction, to Joseph Chicken, then of Corowa aforesaid, but now of Dalston, Holbrook-avenue, Kirribilli, Sydney, in the said State, miller, and Edward Reginald Nicolson of Corowa, aforesaid, solicitor, the nominees of Kate Oeding of Corowa, aforesaid, the widow of the said deceased (the executors in the said will named having duly renounced probate thereof), are hereby required to send in particulars in writing of such debts, claims, or demands, to the undersigned, the proctors for the said administrators, with the will annexed, of the estate of the said deceased, on or before the 31st day of July next, after which date the said administrators, with the will annexed, will proceed to distribute the assets of the said deceased amongst the persons entitled thereto, having regard to the debts, claims, and demands of which they shall then have had notice; and the said administrators, with the will annexed, will not be liable, for any debts, claims, or demands of which they shall not have had notice at the time of such distribution.—Dated this 25th day of June, 1923.

FRANK A. DAVENPORT AND MAWBY,
Proctors,
Ocean House, 34 Martin-place, Sydney.

4983 16s.

In the Supreme Court of New South Wales.

PROBATE JURISDICTION.

In the will and codicil of David Rose, late of Darlinghurst, in the State of New South Wales, freeholder, deceased.

PURSUANT to the Wills, Probate and Administration Act 1898: Notice is hereby given that every creditor or other person having any claim against the estate of the abovenamed deceased, David Rose, who died on or about the 18th day of January, 1923, and probate of whose will and codicil was granted, on the 23rd day of February, 1923, by the Supreme Court of New South Wales to John Magney and Rachel Solberg, both of Sydney, executor and executrix in the said will named, is hereby required to send particulars in writing of such claim to the said John Magney and Rachel Solberg, in care of the undersigned, Messrs. Magney and Magney, at their offices hereunder mentioned, on or before the 17th day of August, 1923, at the expiration of which time the said John Magney and Rachel Solberg will proceed to distribute the assets of the said deceased amongst the persons entitled thereto, having regard to the claims of which they have had notice; and notice is hereby further given that the said John Magney and Rachel Solberg will not be liable, for the assets or any part thereof so distributed, to any person of whose claim they shall not have had notice at the time of such distribution.—Dated this 28th day of June, 1923.

MAGNEY AND MAGNEY,
Proctors for Administrator and Executors,
79 Elizabeth-street, Sydney.

5036 16s. 6d.

[Notice under section 11, of the Bankruptcy Act, 1898.]

In the Supreme Court of New South Wales. (23,477)

IN BANKRUPTCY.

Re Paul Mix Hine Neuman, of Thirroul, miner.

NOTICE is hereby given that a Sequestration Order has this day been made against the abovenamed bankrupt, on the petition of the debtor, and Mr. W. H. Palmer appointed to be the Official Assignee.—Dated at Sydney, this 21st day of June, 1923.

N. C. LOCKHART,
Registrar in Bankruptcy.

[7886] Free.

[Notice under section 11 of the Bankruptcy Act, 1898.]

In the Supreme Court of New South Wales. (23,403)

IN BANKRUPTCY.

Re Phil Bray, of Temora and Ardlethan, bore-sinker.

NOTICE is hereby given that a Sequestration Order has this day been made against the abovenamed bankrupt, on the petition of the Attorney-General of N.S.W., and Mr. C. F. W. Lloyd appointed to be the Official Assignee.—Dated at Sydney, this 26th day of June, 1923.

N. C. LOCKHART,
Registrar in Bankruptcy.

[7887] Free

[Notice under Section 11 of the Bankruptcy Act, 1898.]

In the Supreme Court of New South Wales. (23,474)

IN BANKRUPTCY.

Re Frederick Charles Ernest Morsley, of Walker street, Goulburn, plumber.

NOTICE is hereby given that a Sequestration Order has this day been made against the abovenamed bankrupt, on the petition of the debtor, and Mr. C. F. W. Lloyd appointed to be the Official Assignee.—Dated at Sydney, this 21st day of June, 1923.

N. C. LOCKHART,
Registrar in Bankruptcy.

5012 5s.

[Notice under Section 11 of the Bankruptcy Act, 1898.]

In the Supreme Court of New South Wales. (23,475)

IN BANKRUPTCY.

Re Sydney Henry White, of Clark-road, Hornsby, engine-driver and carrier.

NOTICE is hereby given that a Sequestration Order has this day been made against the abovenamed bankrupt, on the petition of the debtor, and Mr. W. H. Palmer appointed to be the Official Assignee.—Dated at Sydney, this 21st day of June, 1923.

N. C. LOCKHART,
Registrar in Bankruptcy.

5013 5s.

[Notice under Section 11 of the Bankruptcy Act, 1898.]

In the Supreme Court of New South Wales. (23,478)

IN BANKRUPTCY.

Re Margaret Moran, trading as M. Moran and Sons, of Collaroy, via Manly, grocer.

NOTICE is hereby given that a Sequestration Order has this day been made against the abovenamed bankrupt, on the petition of the debtor (by her Attorneys), and Mr. C. F. W. Lloyd appointed to be the Official Assignee.—Dated at Sydney, this 21st day of June, 1923.

N. C. LOCKHART,
Registrar in Bankruptcy.

5014 5s.

[Notice under Section 11 of the Bankruptcy Act, 1898.]

In the Supreme Court of New South Wales. (23,482)

IN BANKRUPTCY.

Re Ethel Marion Farmer, of 68 Victoria-street, Darlinghurst, and Britannic Flats, No. 3 Raglan-street, Mosman, and carried on business at No. 26 The Strand, Pitt-street, Sydney.

NOTICE is hereby given that a Sequestration Order has this day been made against the abovenamed bankrupt, on the petition of the debtor, and Mr. W. H. Palmer appointed to be the Official Assignee.—Dated at Sydney, this 23rd day of June, 1923.

N. C. LOCKHART,
Registrar in Bankruptcy.

5015 5s.

[Notice under Section 11 of the Bankruptcy Act, 1898.]

In the Supreme Court of New South Wales. (23,483)

IN BANKRUPTCY.

Re Joseph Webster White, of Henderson-street, Inverell.

NOTICE is hereby given that a Sequestration Order has this day been made against the abovenamed bankrupt, on the petition of the debtor, and Mr. C. F. W. Lloyd appointed to be the Official Assignee.—Dated at Sydney, this 23th day of June, 1923.

N. C. LOCKHART,
Registrar in Bankruptcy.

5016 5s.

[Notice under Section 11 of the Bankruptcy Act, 1898.]

In the Supreme Court of New South Wales. (23,484)

IN BANKRUPTCY.

Re Richard Gapper, of 245 Sulphide-street, Broken Hill, driver.

NOTICE is hereby given that a Sequestration Order has this day been made against the abovenamed bankrupt, on the petition of the debtor, and Mr. W. H. Palmer appointed to be the Official Assignee.—Dated at Sydney, this 26th day of of June, 1923.

N. C. LOCKHART,
Registrar in Bankruptcy.

5017 5s.

[Notice under Section 11 of the Bankruptcy Act, 1898.]

In the Supreme Court of New South Wales. (23,486)

IN BANKRUPTCY.

Re Ellis Gladstone Leach, of Mary-street, Wallsend, New South Wales, wheeler.

NOTICE is hereby given that a Sequestration Order has this day been made against the abovenamed bankrupt, on the petition of the debtor, and Mr. C. F. W. Lloyd appointed to be the Official Assignee.—Dated at Sydney, this 27th day of June, 1923.

N. C. LOCKHART,
Registrar in Bankruptcy.

5018 5s.

[Notice under Section 11 of the Bankruptcy Act, 1898.]

In the Supreme Court of New South Wales. (23,355)

IN BANKRUPTCY.

Re R. McMahon, of Temora.

NOTICE is hereby given that a Sequestration Order has this day been made against the abovenamed bankrupt, on the petition of James Martin & Co., Ltd., and Mr. W. H. Palmer appointed to be the Official Assignee.—Dated at Sydney, this 22nd day of June, 1923.

N. C. LOCKHART,
Registrar in Bankruptcy.

5019 5s.

[Notice under Section 11 of the Bankruptcy Act, 1898.]

In the Supreme Court of New South Wales. (23,402)

IN BANKRUPTCY.

Re Herbert Ives, of Halford, Lenthall-street, Kensington.

NOTICE is hereby given that a Sequestration Order has this day been made against the abovenamed bankrupt, on the petition of Patrick Michael Monnox, and Mr. W. H. Palmer appointed to be the Official Assignee.—Dated at Sydney, this 26th day of June, 1923.

N. C. LOCKHART,
Registrar in Bankruptcy.

5020 5s.

[Notice under Section 11 of the Bankruptcy Act, 1898.]

In the Supreme Court of New South Wales. (23,411)

IN BANKRUPTCY.

Re Roy George Ironside Dent, a prisoner in Long Bay Penitentiary, and lately carrying on business at No. 10 Castlereagh-street, Sydney.

NOTICE is hereby given that a Sequestration Order has this day been made against the abovenamed bankrupt, on the petition of William Charles Biddle, and Mr. C. F. W. Lloyd appointed to be the Official Assignee.—Dated at Sydney, this 22nd day of June, 1923.

N. C. LOCKHART,
Registrar in Bankruptcy.

5021 5s.

[Notice under Section 11 of the Bankruptcy Act, 1898.]

In the Supreme Court of New South Wales. (23,434)

IN BANKRUPTCY.

Re William Hausman, of 58 Susan-street, Newtown.

NOTICE is hereby given that a Sequestration Order has this day been made against the abovenamed bankrupt, on the petition of Joseph Goldstein, and Mr. C. F. W. Lloyd appointed to be the Official Assignee.—Dated at Sydney, this 27th day of June, 1923.

N. C. LOCKHART,
Registrar in Bankruptcy.

5022 5s.

[Notice under Section 11 of the Bankruptcy Act, 1898.]

In the Supreme Court of New South Wales. (23,455)

IN BANKRUPTCY.

Re Roscoe J. Collins, of 183 Elizabeth-street, Sydney.

NOTICE is hereby given that a Sequestration Order has this day been made against the abovenamed bankrupt, on the petition of the Waterloo Fire Brick Co. Ltd., and Mr. C. F W. Lloyd appointed to be the Official Assignee.—Dated at Sydney, this 26th day of June, 1923.

N. C. LOCKHART,
Registrar in Bankruptcy.

5023 5s.

[Notice under Section 11 of the Bankruptcy Act, 1898.]

In the Supreme Court of New South Wales. (23,458)

IN BANKRUPTCY.

Re Norman Roy Stedman, of Highview, Highview-avenue, Neutral Bay.

NOTICE is hereby given that a Sequestration Order has this day been made against the abovenamed bankrupt, on the petition of Mary Ann Lily Koch, and Mr. W. H. Palmer appointed to be the Official Assignee.—Dated at Sydney, this 25th day of June, 1923.

N. C. LOCKHART,
Registrar in Bankruptcy.

5024 5s.

[Notice under Section 11 of the Bankruptcy Act, 1898.]

In the Supreme Court of New South Wales. (23,460)

IN BANKRUPTCY.

Re John Guthrie, of Condamine-street, Balgowlah, via Manly, builder.

NOTICE is hereby given that a Sequestration Order has this day been made against the abovenamed bankrupt, on the petition of William Berry, and Mr. W. H. Palmer, appointed to be the Official Assignee.—Dated at Sydney, this 27th day of June, 1923.

N. C. LOCKHART,
Registrar in Bankruptcy.

5025 5s.

In the Supreme Court of New South Wales.

IN BANKRUPTCY.

NOTICE is hereby given that the Single Meeting of creditors in the following matter will be held at the Court, Supreme Court Building, Elizabeth-street, Sydney, on the 30th day of July, 1923, at 10 a.m., or as soon after as the course of business will permit. To entitle a creditor to vote thereat, his proof must be lodged with the Registrar in Bankruptcy not later than the 27th day of July, 1923 :—

Re Henry Miller (No. 23,470), of Le Captaine, Winkurra-street, Kensington, horse trainer.

N. C. LOCKHART,
Registrar in Bankruptcy.

Official Assignee—CHARLES FAIRFAX WATERLOO LLOYD.

5026 7s.

In the Supreme Court of New South Wales.

IN BANKRUPTCY.

NOTICE is hereby given that the Single Meeting of creditors in the following matter will be held at the Court, Supreme Court Building, Elizabeth-street, Sydney, on the 1st day of August, 1923, at 10 a.m., or as soon after as the course of business will permit. To entitle a creditor to vote thereat his proof must be lodged with the Registrar in Bankruptcy not later than the 30th day of July, 1923 :—

Re Sydney Henry White (No. 23,475), of Clark-road, Hornsby, engine driver and carrier.

N. C. LOCKHART,
Registrar in Bankruptcy.

Official Assignee—WILLIAM HARRINGTON PALMER.

5027 7s.

In the Supreme Court of New South Wales. (23,471)

IN BANKRUPTCY.

Re James Brown Boyd, of 72 Veda-street, Hamilton, moulder.

NOTICE is hereby given that the Single Meeting of creditors in the above matter will be held at the Court-house, Newcastle, before the District Registrar in Bankruptcy, on the 12th day of July, 1923, at 10 a.m., or as soon after as the course of business will permit. To entitle a creditor to vote thereat, his proof must be lodged with the Registrar in Bankruptcy, Elizabeth-street, Sydney, not later than the 9th day of July, 1923.

N. C. LOCKHART,
Registrar in Bankruptcy.

Official Assignee—WILLIAM HARRINGTON PALMER.

5028 7s.

In the Supreme Court of New South Wales. (23,472)

IN BANKRUPTCY.

Re Edward George Archer, of 56 Arthur-street, Mayfield, labourer.

NOTICE is hereby given that the Single Meeting of creditors in the above matter will be held at the Court-house, Newcastle, before the District Registrar in Bankruptcy, on the 12th day of July, 1923, at 10 a.m. or as soon after as the course of business will permit. To entitle a creditor to vote thereat, his proof must be lodged with the Registrar in Bankruptcy, Elizabeth-street, Sydney, not later than the 9th day of July, 1923.

N. C. LOCKHART,
Registrar in Bankruptcy.

Official Assignee—CHARLES FAIRFAX WATERLOO LLOYD.

5029 7s.

In the Supreme Court of New South Wales. (23,474)

IN BANKRUPTCY.

Re Frederick Charles Ernest Morsley, of Walker-street, Goulburn, plumber.

NOTICE is hereby given that the Single Meeting of creditors in the above matter will be held at the Court-house, Goulburn, before the District Registrar in Bankruptcy, on the 16th day of July, 1923, at 10 a.m., or as soon after as the course of business will permit. To entitle a creditor to vote thereat his proof must be lodged with the Registrar in Bankruptcy, Elizabeth-street, Sydney, not later than the 11th day of July, 1923.

N. C. LOCKHART,
Registrar in Bankruptcy.

Official Assignee—CHARLES FAIRFAX WATERLOO LLOYD.

5030 7s.

In the Supreme Court of New South Wales. (23,372)

IN BANKRUPTCY.

Re Roger Lawler, of Galong, drover.

NOTICE is hereby given that the Single Meeting of creditors in the above matter will be held at the Court-house, Young, before the District Registrar in Bankruptcy, on the 18th day of July, 1923, at 10 a.m., or as soon after as the course of business will permit. To entitle a creditor to vote thereat, his proof must be lodged with the Registrar in Bankruptcy, Elizabeth-street, Sydney, not later than the 13th day of July, 1923.

N. C. LOCKHART,
Registrar in Bankruptcy.

Official Assignee—CHARLES FAIRFAX WATERLOO LLOYD.

5031 7s.

In the Supreme Court of New South Wales.

IN BANKRUPTCY.

NOTICE TO CREDITORS.

ACCOUNTS with plans of distribution in the undermentioned estates, showing dividends as specified, are now filed in the office of the Registrar in Bankruptcy, Supreme Court Building, Elizabeth-street, Sydney, for the inspection of persons interested; and notice is hereby given that such accounts and plans will be submitted to the Court for confirmation on Monday, the 16th July, 1923, if not previously objected to :—

Arthur Stewart Parnell, of Womberal, Gosford (No. 9,300), a sixth account and fifth plan of distribution showing payment of an equalizing dividend of four shillings and four pence one-third of a penny in the £ on one claim proved since the filing of the last account, and a dividend of fifteen shillings and threepence three-sixteenths of a penny in the £ on all proved concurrent claims.

Hamilton Pepper, of Parkes, saddler (No. 20,966), a fifth account and plan of distribution showing payment of a dividend of six shillings and ten pence seven-eighths of a penny in the £ on all proved concurrent claims.

John Patrick McGlinn, of 465 Pitt-street and 265 Sussex-street, Sydney, master butcher (No. 23,120), a second account and plan of distribution showing payment of a dividend of twenty shillings in the £ on two preferential claims, and a dividend of two shillings and one penny one halfpenny in the £ on all proved concurrent claims.

Arthur Herbert Spicer Short, of Federal, farmer (No. 23,293), a first account and plan of distribution showing payment of a dividend of twenty shillings in the £ on one preferential claim, and a dividend of seven shillings and one penny thirteen-sixteenths of a penny in the £ on all proved concurrent claims.

Harold Eaton Taplin, of Challis House, Martin-place, Sydney, engineer (No. 23,342), a first account and plan of distribution showing payment of a dividend of twenty shillings in the £ on one preferential claim, and a balance of £106 10s. 10d. carried forward to the credit of the estate.

Also, accounts current only in the undermentioned estates:—

No. 23,270. Separate estate of Samuel Thomas Miller, of 107 Crown-street, Sydney.
No. 23,270. Separate estate of Cecil James Miller, of 107 Crown-street, Sydney.
No. 23,289. William Morton, of 378 Military-road, Cremorne, storekeeper.
No. 23,292. George James McDonald, of Sea View Flats, Ocean-street, Coogee.
No. 23,300. Johnston Alexander Noble, of Lismore.
No. 23,303. William Henry Wilson, of North-road, Fivedock, electrician.
No. 23,309. Frederick John William Goggin, of 56 Alexander-street, Manly, clerk.
No. 23,311. Arthur George Gosson, of 48 Smith-street, Manly, labourer.
No. 23,314-23,356. George Warner Rowe and James Paul Allen, trading as Allen and Rowe, of Wollongong, electricians.
No. 23,316. James Henry Curtis, of Otho-street, Inverell.
No. 23,323. Thomas Joseph Cleary, of 142-6 George-street, Camperdown.
No. 23,325. John Henry Shelton, of Gloucester, formerly of Forster, labourer.
No. 23,329. Forbes Gow, of 1 Marion-street, Enmore.

WILLIAM HARRINGTON PALMER,
Official Assignee.

47 Elizabeth-street, Sydney,
28th June, 1923.

5033 £1 10s.

In the Supreme Court of New South Wales.
IN BANKRUPTCY.
NOTICE TO CREDITORS.

AN account and plan of distribution in the undermentioned estate, showing dividend as specified hereunder, is now filed in the Office of the Registrar in Bankruptcy, Supreme Court Building, Elizabeth-street, Sydney, for the inspection of persons interested; and notice is hereby given that such account and plan will be submitted to the Court for confirmation on Monday, the 16th July, 1923, at 10 a.m., if not previously objected to:—

Selim Ferdinand Hedland, of 32 St. Marks road, Randwick, and lately carrying on business at The Occidental Hotel, York-street, Sydney, hotel-keeper (No. 22,819), a first account and plan of distribution, showing payment in full of three proved preferential claims (£82 13s. 6d.); a first dividend of ten shillings in the £ on all proved concurrent claims, and a balance of £288 3s. 10d. carried forward to the credit of the estate.

Account current only in the following estate:—

No. 23,351. Arthur Robert Fuller, of Ulmarra, labourer.

C. F. W. LLOYD,
Official Assignee.

182 Phillip-street, Sydney,
28th June, 1923.

5009 12s.

In the Supreme Court of New South Wales.
IN EQUITY.
No. 607 of 1923.

In the matter of Paul and Gray Limited; and in the matter of the Companies Acts, 1899-1918.

NOTICE is hereby given that a Petition for confirming a Resolution reducing the capital of the above-named Company from five hundred thousand pounds (£500,000) to four hundred and twenty-five thousand pounds (£425,000) was, on the seventh day of June instant, presented to the Chief Judge in Equity, and is now pending; notice is further given that the said Petition is directed to be heard before the Chief Judge in Equity on the thirty-first day of July, 1923; and notice is further given that a settlement of a list of creditors of the said Company has been dispensed with.

NORTON, SMITH & CO.,
Solicitors for the Company,
39 Hunter-street, Sydney.

5004 10s.

Impoundings.

BERRY.—Impounded at Berry, on the 18th June, 1923, from Birdsall's farm, by order M. Birdsall; sum due at date of notice, 7s. 6d. each:—

Four red heifers, like near rump, ear-mark near ear, about 2 years.

Two roan heifers, same brand, ear-mark near ear, about 2 years.

If not released, will be sold at this Pound at noon on the 5th July, 1923.

4968—6s. T. PULMAN, Poundkeeper.

CESSNOCK.—Impounded at Cessnock, on the 21st June, 1923, by Cessnock Shire Council; sum due at date of notice set after each animal:—

Bay gelding, R—R near shoulder, star, three feet white, about 14 hands; £1 8s. 6d.

Also, on the 22nd instant, by M. O'Conner, of Allandale-road:—

Bay gelding, blotch over near shoulder, hind feet white, about 15½ hands; £1 5s.

Brown gelding, EW over near shoulder, about 14 hands; £1 5s.

Also, on the 25th instant, by same person:—

Bay gelding, P near shoulder, star, hind feet white, about 14½ hands; 14s. 6d.

Also, on the same date, by Charles Rose, from Aberdare Cemetery:—

Red and white spotted heifer; 11s. 9d.

If not released, will be sold at this Pound at noon on the 5th July, 1923.

4980—5s. T. COLLINS, Poundkeeper.

EUGOWRA.—Impounded at Eugowra, on the 25th June, 1923, from Rosevale Farm, by J. Monaghan; sum due at date of notice, 15s.:—

Grey mare, branded like O over U (conjoined), shod, aged, about 14 hands.

If not released, will be sold at this Pound at noon on the 19th July, 1923.

5003—1s. W. NIVEN, Poundkeeper.

GORDON.—Impounded at Gordon, on the 21st June, 1923, from Pittwater-road, St. Ives, by J. Waterhouse, impounding officer; sum due at date of notice, £2 4s. 6d. each:—

Black and white bull, no brands visible.
Dark Jersey cow, no brands visible.

If not released, will be sold at this Pound at noon on the 5th July, 1923.

4986—2s. W. GUISE, Poundkeeper.

GRIFFITH.—Impounded at Griffith, on the 19th June, 1923, from Farm 338, by W. J. Lawrence; sum due at date of notice—first animal 17s. 9d., others 16s. 6½d. each:—

Yellow and white heifer, unbranded, 7 or 8 months.
Yellow heifer, unbranded, 9 months.
Red and white bull, unbranded, 9 months.
Red and white heifer, unbranded, 9 months.
Brindle and white bull, unbranded, 9 months.
Red heifer, TG over n near rump.
Yellow heifer, TG over n near and off rump, 9 months.
Red-roan steer, TG over n near rump, like off rump, 9 months.
Yellow heifer, TG over n near rump.

If not released, will be sold at this Pound at noon on the 5th July, 1923.

Also, on 22nd instant, from roads by W.C. and I.C. impounding officer; sum due at date of notice, 9s. 3d. each:—

Brown gelding, like DD near shoulder, near hind foot white, blaze.

Yellow-bay gelding, over B near shoulder, hind feet white, star.

If not released, will be sold at this Pound at noon on the 12th July, 1923.

5038—11s. L. BRYSON, Poundkeeper.

LEETON.—Impounded at Leeton, on the 15th June, 1923, from roads, by W.C and J.C. Rangers; sum due at date of notice set after each animal:—

Red and white steer, no brands visible, 8 months; £1 1s. 4d.

Also on 21st instant, from same place, by same persons:—

Baldy steer, ••Y near rump, slit near ear, 2 years; 15s. 6d.

If not released, will be sold at this Pound at noon on the 12th July, 1923.

4987—2s. W. BOYLE, Poundkeeper.

MACKSVILLE.—Impounded at Macksville, on the 9th June, 1923, from Tewinga:—

Red spotted heifer, branded like ⅂.

If not released, will be sold according to Impounding Act.

4972—1s. T. BARTLEY, Poundkeeper.

MASCOT.—Impounded at Mascot, on the 21st June, 1923, from Sutherland-street, Mascot, by Mr. A. F. Wickett, impounding officer; sum due at date of notice set after each animal:—

Chestnut pony gelding •MS near shoulder, bald face, mane cut, unshod, aged, 12¼ hands; £2 10s.

Also on the 24th instant, from stable, by Mr. S. Rossbridge, High-street, Mascot:—

Dark bay filly, no brands visible, unshod, 18 months, 13½ hands; £1 12s.

Also on the 27th instant, from stables, Gray Brothers, Bunnerong-road, Randwick:—

Roan colt, AS over 2 near shoulder, star, unshod, 18 months, 13¾ hands; £1 10s.

If not released, will be sold according to Impounding Act.

5035—3s. S. ROSSBRIDGE, Poundkeeper.

NOWRA.—Impounded at Nowra, on the 18th June, 1923, from Reserve, by M. Rehardt, ranger; sum due at date of notice, 13s.:—

White and red Ayrshire heifer, like AB near rump, ear-mark off ear.

If not released, will be sold at this Pound at noon on the 12th July, 1923.

4973—1s. M. REHARDT, Poundkeeper.

QUIRINDI.—Impounded at Quirindi, on the 8th June, 1923, from Warrah Station, by J. F. Holloway; advertisement delayed, awaiting supposed owner to release; sum due at date of notice, £2 5s.:—

Grey horse, branded GG over half diamond, 7 years.

Chestnut horse, branded ⊢⊣, 6 years.

If not released, will be sold according to Impounding Act.

4981—2s. W. NOLAN, Poundkeeper.

WINDSOR.—Impounded at Windsor, on the 23rd June, 1923, from Cornwallis paddock, by Mr. C. Farlow:—

Bay gelding, like ⊎ near shoulder, like 2 near cheek, like 6 near thigh, star, white spots back, hind feet white, aged, 15 hands.

Also on same date, from Box Hill grazing, by Mr. F. Mason:—

Bay gelding, like E near shoulder, black points, 14½ hands.

If not released, will be sold at this Pound at noon on the 12th July, 1923.

5001—2s. W. PENDERGAST, Poundkeeper.

CONTENTS.

	PAGE
Proclamations	2861
Local Government Act, 1919—Notices under	2862, 2871
Consular Notice	2863
Appointments, &c.	2863
Government Notices	2863
Notices under Real Property Act	2870
Officiating Ministers—Notices respecting	2871
Police Sale—Unclaimed Property	2871
Water Conservation and Irrigation Commission—Applications for position	2871
Water Act, 1912—Notices under	2871
Cattle Slaughtering and Diseased Animals and Meat Act, 1902	2871
Government Railways and Tramways—By-law	2872
Government Railways and Tramways—Notices under	2872
Government Railways and Tramways—Applications for Positions	2873
Industrial Notice	2873
Oyster Culture Leases	2873
Notice to Lay Service Pipes, &c.	2874
Tenders	2876
Public Works Act, 1912—Notices under	2878
Mines Department Notices	2879
Lands Department Notices	2883
Forestry Notice	2917
Private Advertisements	2920
Impoundings	2932

SYDNEY:

Printed and Published by Alfred James Kent, Acting Government Printer, 29th June, 1923.

[*Price, 6d.*]

UNIVERSITY OF ILLINOIS LIBRARY

SUPPLEMENT

TO THE

Government Gazette

OF THE STATE OF

NEW SOUTH WALES.

PUBLISHED BY AUTHORITY.

[REGISTERED AT THE GENERAL POST OFFICE, SYDNEY, FOR TRANSMISSION BY POST AS A NEWSPAPER.]

No. 74.] FRIDAY, 29 JUNE. [1923.

SPECIAL GAZETTE UNDER THE "PUBLIC SERVICE ACT, 1902."

APPOINTMENTS.

CHIEF SECRETARY'S DEPARTMENT AND OFFICE OF THE MINISTER OF PUBLIC HEALTH.

HIS Excellency the Governor, with the advice of the Executive Council, and upon the recommendation of the Public Service Board, has approved of the following appointments:—

Mr. Joseph William Jones to be Messenger, Chief Secretary's Department, on probation for six months,—from 24th June, 1923.

Mr. Henry Harley, Second Cook, Waterfall Sanatorium, Office of the Director-General of Public Health, to be Cook at that Institution, vice Mr. J. H. G. Shadbolt, retired,—as from 1st June, 1923.

DEPARTMENT OF AGRICULTURE.

Miss Semper Fidellis Monahan to be Shorthand-writer and Typist, on probation for six months,—to take effect from 1st June, 1923.

Mr. Norman John Bryce to be Assistant Experimentalist,—as from 1st June, 1923 (confirmation).

Mr. Robert Anthony Patten, Manager, North Bangaroo Stud Farm, probationary period extended to 14th July, 1923,—services to be dispensed with from that date in terms of section 9 (2).

COLONIAL TREASURER'S DEPARTMENT.

Mr. Walter Albert Hayler, as Junior Clerk, Stamp Duties Office (confirmation).

DEPARTMENT OF PUBLIC WORKS.

Miss Mary Lucy Patricia Mahoney, as Shorthand-writer and Typist, Department of Public Works (confirmation).

DEPARTMENT OF THE ATTORNEY-GENERAL AND OF JUSTICE.

Mr. Frederick Charles Hessel Tompson, Clerk, Petty Sessions Branch, to be Assistant Clerk of Petty Sessions, Murwillumbah,—from 1st July, 1923; also to act as Clerk of Petty Sessions, Murwillumbah, during the absence of the Clerk of Petty Sessions at any time on other duty or otherwise, and as Assistant Registrar of Births, Deaths, and Marriages for the district of The Tweed, at Murwillumbah, from the date of commencing duty.

Mr. Peardon Pearce Packham, Clerk, Crown Solicitor's Office, to be Librarian, Ministerial Office, vice Mr. T. P. Flattery, resigned,—from 5th June, 1923.

Miss Amy Miriam Blackmore, Shorthand-writer and Typist, Licenses Reduction Board, to be Shorthand-writer and Typist, Ministerial Office,—from 1st June, 1923.

Mr. Stanley Gordon Pritchard, to be Junior Clerk, Petty Sessions Branch (confirmation).

Mr. Reginald John Bealin, Junior Clerk (on probation), Department of the Treasury, to be Junior Clerk (on probation), Crown Solicitor's Office,—from 9th May, 1923.

Mr. James Stanislaus Cusack, Sheriff's Officer and Court-keeper, Orange, to be Sheriff's Officer, Sydney, vice Mr. E. J. Brigdale,—from 15th June, 1923.

Mr. George Henry Keene, Sheriff's Officer and Court-keeper, Hay, to be Sheriff's Officer and Court-Keeper, Orange, vice Mr. J. S. Cusack,—from 15th June, 1923.

Mr. George Edward Woodward, Court-keeper, Cleaner, and Messenger, Albury, to be Sheriff's Officer and Court-keeper, Hay, vice Mr. G. H. Keene,—from 15th June, 1923.

Mr. Edmond John Walsh, to be Junior Clerk, on probation for twelve months, Registrar-General's Department,—from 26th March, 1923.

HIS Excellency the Governor, with the advice of the Executive Council, has approved of the following appointments:—

Mr. Sidney Taylor, Relieving Clerk of Petty Sessions, to act as Clerk of Petty Sessions, Taree, during the absence of Mr. W. C. Geikie, on leave,—from 22nd June, 1923; also to act as District Registrar in Bankruptcy, at Taree (to act only at such times as the Police Magistrate is unable to perform the duty), Registrar of Births, Deaths, and Marriages for the district of The Manning, at Taree, and Registrar of the Court of Review at that place under the Land and Income Tax Assessment Act, 1895, and Regulations thereunder,—from same date.

DEPARTMENT OF EDUCATION.

Miss Edna May Levy, Junior Clerk, Head Office (confirmation).

Miss Grace Priscilla Antonia Santos, Junior Clerk, Head Office (confirmation).

Mr. Gordon Joseph Pryor to be Clerk, Technical Education Branch, on probation for six months,—from 1st June, 1923.

Mr. James Linsley Christie to be Head Teacher of Motor Construction, Technical Education Branch, on probation for six months.

Mr. Joseph Ridley Patterson to be Head Teacher of Engine-driving, Sydney, Technical Education Branch, on probation for six months.

Miss Constance Beryl Roberts, Library Assistant (confirmation).

Miss Bertha Louisa Lawson, Library Assistant (confirmation).

Miss Marjorie Monaro Thompson, Junior Library Assistant (confirmation).

Miss Jean Fleming Arnot, Junior Library Assistant (confirmation).

Miss Edith Muriel Clapham, Junior Library Assistant, Public Library of New South Wales (confirmation).

DEPARTMENT OF MINES.

HIS Excellency the Governor, with the advice of the Executive Council, and upon the recommendation of the Public Service Board, has approved of the appointment of the officers of the Department of the Attorney-General and of Justice, and Department of Lands, for the time being in the positions, and at the places shown on the following Schedule, as officers of the Department of Mines, as indicated at such places,—such appointments to take effect from the 1st June, 1923 (Ms. 1923-3,127-102).

Clerk of Petty Sessions, Justice, Albury, to be Warden's Clerk, Mining Registrar, and officer authorised to issue miners' rights and business licenses.

Sheriff's Officer, Justice, Albury, to be Bailiff of the Warden's Court.

Clerk of Petty Sessions, Justice, Ardlethan, to be Warden's Clerk, Mining Registrar, and officer authorised to issue miners' rights and business licenses.

Clerk of Petty Sessions, Justice, Armidale, to be Warden's Clerk, Mining Registrar, and officer authorised to issue miners' rights and business licenses.

Sheriff's Officer, Justice, Armidale, to be Bailiff of the Warden's Court.

Clerk of Petty Sessions, Justice, Ballina, to be Warden's Clerk, Mining Registrar, and officer authorised to issue miners' rights and business licenses.

Clerk of Petty Sessions, Justice, Balranald, to be Warden's Clerk, Mining Registrar, and officer authorised to issue miners' rights and business licenses.

Crown Lands Agent, Lands, Barmedman, to be Warden's Clerk, Mining Registrar, and officer authorised to issue miners' rights and business licenses.

Clerk of Petty Sessions, Justice, Barraba, to be Warden's Clerk, Mining Registrar, and officer authorised to issue miners' rights and business licenses.

Clerk of Petty Sessions, Justice, Bathurst, to be Warden's Clerk, Mining Registrar, and officer authorised to issue miners' rights and business licenses.

Sheriff's Officer, Justice, Bathurst, to be Bailiff of the Warden's Court.

Clerk of Petty Sessions, Justice, Bega, to be Warden's Clerk, Mining Registrar, and officer authorised to issue miners' rights and business licenses.

Sheriff's Officer, Justice, Bega, to be Bailiff of the Warden's Court.

Crown Lands Agent, Lands, Bellingen, to be Warden's Clerk, Mining Registrar, and officer authorised to issue miners' rights and business licenses.

Crown Lands Agent, Lands, Bingara, to be Warden's Clerk, Mining Registrar, and officer authorised to issue miners' rights and business licenses.

Clerk of Petty Sessions, Justice, Blayney, to be Warden's Clerk, Mining Registrar, and officer authorised to issue miners' rights and business licenses.

Crown Lands Agent, Lands, Bombala, to be Warden's Clerk, Mining Registrar, and officer authorised to issue miners' rights and business licenses.

Additional District Court Bailiff, Justice, Bombala, to be Bailiff of the Warden's Court.

Clerk of Petty Sessions, Justice, Bourke, to be Warden's Clerk, Mining Registrar, and officer authorised to issue miners' rights and business licenses.

Sheriff's Officer, Justice, Bourke, to be Bailiff of the Warden's Court.

Crown Lands Agent, Lands, Braidwood, to be Warden's Clerk, Mining Registrar, and officer authorised to issue miners' rights and business licenses.

District Court Bailiff and Small Debts Court Bailiff, Justice, Braidwood, to be Bailiff of the Warden's Court.

Clerk of Petty Sessions, Justice, Brewarrina, to be officer authorised to issue miners' rights and business licenses.

Clerk of Petty Sessions, Justice, Broken Hill, to be Warden's Clerk, Mining Registrar, and officer authorised to issue miners' rights and business licenses.

Sheriff's Officer, Justice, Broken Hill, to be Bailiff of the Warden's Court.

Crown Lands Agent, Lands, Burrowa, to be Warden's Clerk, Mining Registrar, and officer authorised to issue miners' rights and business licenses.

Crown Lands Agent, Lands, Carcoar, to be Warden's Clerk, Mining Registrar, and officer authorised to issue miners' rights and business licenses.

Crown Lands Agent, Lands, Casino, to be Warden's Clerk, Mining Registrar, and officer authorised to issue miners' rights and business licenses.

Clerk of Petty Sessions, Justice, Cessnock, to be officer authorised to issue miners' rights and business licenses.

Clerk of Petty Sessions, Justice, Cobar, to be Warden's Clerk, Mining Registrar, and officer authorised to issue miners' rights and business licenses.

Sheriff's Officer, Justice, Cobar, to be Bailiff of the Warden's Court.

Clerk of Petty Sessions, Justice, Condobolin, to be Warden's Clerk, Mining Registrar, and officer authorised to issue miners' rights and business licenses.

Sheriff's Officer, Justice, Condobolin, to be Bailiff of the Warden's Court.

Crown Lands Agent, Lands, Cooma, to be Warden's Clerk, Mining Registrar, and officer authorised to issue miners' rights and business licenses.

Sheriff's Officer, Justice, Cooma, to be Bailiff of the Warden's Court.

Crown Lands Agent, Lands, Coonabarabran, to be Warden's Clerk, Mining Registrar, and officer authorised to issue miners' rights and business licenses.

Small Debts Court Bailiff, Justice, Coonabarabran, to be Bailiff of the Warden's Court.

Clerk of Petty Sessions, Justice, Coonamble, to be Warden's Clerk, Mining Registrar, and officer authorised to issue miners' rights and business licenses.

Sheriff's Officer, Justice, Coonamble, to be Bailiff of the Warden's Court.

Clerk of Petty Sessions, Justice, Cootamundra, to be Warden's Clerk, Mining Registrar, and officer authorised to issue miners' rights and business licenses.

Sheriff's Officer, Justice, Cootamundra, to be Bailiff of the Warden's Court.

Crown Lands Agent, Lands, Corowa, to be Warden's Clerk, Mining Registrar, and officer authorised to issue miners' rights and business licenses.

Clerk of Petty Sessions, Justice, Cowra, to be Warden's Clerk, Mining Registrar, and officer authorised to issue miners' rights and business licenses.

Sheriff's Officer, Justice, Cowra, to be Bailiff of the Warden's Court.

Clerk of Petty Sessions, Justice, Deniliquin, to be Warden's Clerk, Mining Registrar, and officer authorised to issue miners' rights and business licenses.

Clerk of Petty Sessions, Justice, Dubbo, to be Warden's Clerk, Mining Registrar, and officer authorised to issue miners' rights and business licenses.

Sheriff's Officer, Justice, Dubbo, to be Bailiff of the Warden's Court.

Crown Lands Agent, Lands, Dunedoo, to be Warden's Clerk, Mining Registrar, and officer authorised to issue miners' rights and business licenses.

Crown Lands Agent, Lands, Dungog, to be Warden's Clerk, Mining Registrar, and officer authorised to issue miners' rights and business licenses.

Small Debts Court Bailiff, Justice, Dungog, to be Bailiff of the Warden's Court.

Clerk of Petty Sessions, Justice, Eden, to be Warden's Clerk, Mining Registrar, and officer authorised to issue miners' rights and business licenses.

Clerk of Petty Sessions, Justice, Emmaville, to be Warden's Clerk, Mining Registrar, and officer authorised to issue miners' rights and business licenses.

Clerk of Petty Sessions, Justice, Forbes, to be Warden's Clerk, Mining Registrar, and officer authorised to issue miners' rights and business licenses.

Sheriff's Officer, Justice, Forbes, to be Bailiff of the Warden's Court.

Clerk of Petty Sessions, Justice, Gilgandra, to be officer authorised to issue miners' rights and business licenses.

Crown Lands Agent, Lands, Glen Innes, to be Warden's Clerk, Mining Registrar, and officer authorised to issue miners' rights and business licenses.

Sheriff's Officer, Justice, Glen Innes, to be Bailiff of the Warden's Court.

Clerk of Petty Sessions, Justice, Goulburn, to be Warden's Clerk, Mining Registrar, and officer authorised to issue miners' rights and business licenses.

Sheriff's Officer, Justice, Goulburn, to be Bailiff of the Warden's Court.

Clerk of Petty Sessions, Justice, Grafton, to be Warden's Clerk, Mining Registrar, and officer authorised to issue miners' rights and business licenses.

Sheriff's Officer, Justice, Grafton, to be Bailiff of the Warden's Court.

Clerk of Petty Sessions, Justice, Grenfell, to be Warden's Clerk, Mining Registrar, and officer authorised to issue miners' rights and business licenses.

District Court Bailiff, Justice, Grenfell, to be Bailiff of the Warden's Court.

Clerk of Petty Sessions, Justice, Gulgong, to be Warden's Clerk, Mining Registrar, and officer authorised to issue miners' rights and business licenses.

Small Debts Court Bailiff, Justice, Gulgong, to be Bailiff of the Warden's Court.

Crown Lands Agent, Lands, Gundagai, to be Warden's Clerk, Mining Registrar, and officer authorised to issue miners' rights and business licenses.

District Court Bailiff, Justice, Gundagai, to be Bailiff of the Warden's Court.

Clerk of Petty Sessions, Justice, Gunnedah, to be Warden's Clerk, Mining Registrar, and officer authorised to issue miners' rights and business licenses.

Sheriff's Officer, Justice, Gunnedah, to be Bailiff of the Warden's Court.

Crown Lands Agent, Lands, Gunning, to be Warden's Clerk, Mining Registrar, and officer authorised to issue miners' rights and business licenses.

Clerk of Petty Sessions, Justice, Hay, to be Warden's Clerk, Mining Registrar, and officer authorised to issue miners' rights and business licenses.

Sheriff's Officer, Justice, Hay, to be Bailiff of the Warden's Court.

Clerk of Petty Sessions, Justice, Hillston, to be Warden's Clerk, Mining Registrar, and officer authorised to issue miners' rights and business licenses.

Clerk of Petty Sessions, Justice, Holbrook, to be Warden's Clerk, Mining Registrar, and officer authorised to issue miners' rights and business licenses.

Clerk of Petty Sessions, Justice, Inverell, to be Warden's Clerk, Mining Registrar, and officer authorised to issue miners' rights and business licenses.

Sheriff's Officer, Justice, Inverell, to be Bailiff of the Warden's Court.

Clerk of Petty Sessions, Justice, Junee, to be Warden's Clerk, Mining Registrar, and officer authorised to issue miners' rights and business licenses.

Small Debts Court Bailiff, Justice, Junee, to be Bailiff of the Warden's Court.

Clerk of Petty Sessions, Justice, Kempsey, to be Warden's Clerk, Mining Registrar, and officer authorised to issue miners' rights and business licenses.

Sheriff's Officer, Justice, Kempsey, to be Bailiff of the Warden's Court.

Clerk of Petty Sessions, Justice, Kurri Kurri, to be Officer authorised to issue miners' rights and business licenses.

Clerk of Petty Sessions, Justice, Lismore, to be Warden's Clerk, Mining Registrar, and officer authorised to issue miners' rights and business licenses.

Sheriff's Officer, Justice, Lismore, to be Bailiff of the Warden's Court.

Clerk of Petty Sessions, Justice, Lithgow, to be Warden's Clerk, Mining Registrar, and officer authorised to issue miners' rights and business licenses.

Small Debts Court Bailiff, Justice, Lithgow, to be Bailiff of the Warden's Court.

Clerk of Petty Sessions, Justice, Maclean, to be Warden's Clerk, Mining Registrar, and officer authorised to issue miners' rights and business licenses.

Clerk of Petty Sessions, Justice, Maitland East, to be Warden's Clerk, Mining Registrar, and officer authorised to issue miners' rights and business licenses.

Sheriff's Officer, Justice, Maitland East, to be Bailiff of the Warden's Court.

Court-keeper, Justice, Maitland East, to be Additional Bailiff of the Warden's Court.

Clerk of Petty Sessions, Justice, Manilla, to be Warden's Clerk, Mining Registrar, and officer authorised to issue miners' rights and business licenses.

Sheriff's Officer, Justice, Millthorpe, to be Bailiff of the Warden's Court.

Clerk of Petty Sessions, Justice, Milton, to be Warden's Clerk, Mining Registrar, and officer authorised to issue miners' rights and business licenses.

Crown Lands Agent, Lands, Molong, to be Warden's Clerk, Mining Registrar, and officer authorised to issue miners' rights and business licenses.

Clerk of Petty Sessions, Justice, Moree, to be Warden's Clerk, Mining Registrar, and officer authorised to issue miners' rights and business licenses.

Sheriff's Officer, Justice, Moree, to be Bailiff of the Warden's Court.

Crown Lands Agent, Lands, Moruya, to be Warden's Clerk, Mining Registrar, and officer authorised to issue miners' rights and business licenses.

Clerk of Petty Sessions, Justice, Moss Vale, to be Warden's Clerk, Mining Registrar, and officer authorised to issue miners' rights and business licenses.

Clerk of Petty Sessions, Justice, Mudgee, to be Warden's Clerk, Mining Registrar, and officer authorised to issue miners' rights and business licenses.

Sheriff's Officer, Justice, Mudgee, to be Bailiff of the Warden's Court.

Clerk of Petty Sessions, Justice, Murrumburrah, to be Warden's Clerk, Mining Registrar, and officer authorised to issue miners' rights and business licenses.

Clerk of Petty Sessions, Justice, Murrurundi, to be officer authorised authorised to issue miners' rights and business licenses.

Clerk of Petty Sessions, Justice, Murwillumbah, to be Warden's Clerk, Mining Registrar, and officer authorised to issue miners' rights and business licenses.

District Court Bailiff, Justice, Murwillumbah, to be Bailiff of the Warden's Court.

Clerk of Petty Sessions, Justice, Muswellbrook, to be Warden's Clerk, Mining Registrar, and officer authorised to issue miners' rights and business licenses.

Small Debts Court Bailiff, Justice, Muswellbrook, to be Bailiff of the Warden's Court.

Clerk of Petty Sessions, Justice, Narrabri, to be Warden's Clerk, Mining Registrar, and officer authorised to issue miners' rights and business licenses.

Sheriff's Officer, Justice, Narrabri, to be Bailiff of the Warden's Court.

Clerk of Petty Sessions, Justice, Narrandera, to be Warden's Clerk, Mining Registrar, and officer authorised to issue miners' rights and business licenses.

Sheriff's Officer, Justice, Narrandera, to be Bailiff of the Warden's Court.

Clerk of Petty Sessions, Justice, Newcastle, to be Warden's Clerk, Mining Registrar, and officer authorised to issue miners' rights and business licenses.

Sheriff's Officer, Justice, Newcastle, to be Bailiff of the Warden's Court.

Small Debts Court Bailiff, Justice, Newcastle, to be Additional Bailiff of the Warden's Court.

Crown Lands Agent, Lands, Nowra, to be Warden's Clerk, Mining Registrar, and officer authorised to issue miners' rights and business licenses.

District Court Bailiff, Justice, Nowra, to be Bailiff of the Warden's Court.

Clerk of Petty Sessions, Justice, Nyngan, to be Warden's Clerk, Mining Registrar, and officer authorised to issue miners' rights and business licenses.

Small Debts Court Bailiff, Justice, Nyngan, to be Bailiff of the Warden's Court.

Clerk of Petty Sessions, Justice, Orange, to be Warden's Clerk, Mining Registrar, and officer authorised to issue miners' rights and business licenses.

Sheriff's Officer, Justice, Orange, to be Bailiff of the Warden's Court.

Crown Lands Agent, Lands, Parkes, to be Warden's Clerk, Mining Registrar, and officer authorised to issue miners' rights and business licenses.

Clerk of Petty Sessions, Justice, Penrith, to be Warden's Clerk, Mining Registrar, and officer authorised to issue miners' rights and business licenses.

Clerk of Petty Sessions, Justice, Picton, to be Warden's Clerk, Mining Registrar, and officer authorised to issue miners' rights and business licenses.

Crown Lands Agent, Lands, Port Macquarie, to be Warden's Clerk, Mining Registrar, and officer authorised to issue miners' rights and business licenses.

District Court Bailiff, Justice, Port Macquarie, to be Bailiff of the Warden's Court.

Crown Lands Agent, Lands, Queanbeyan, to be Warden's Clerk, Mining Registrar, and officer authorised to issue miners' rights and business licenses.

District Court Bailiff, Justice, Queanbeyan, to be Bailiff of the Warden's Court.

Small Debts Court Bailiff, Justice, Rockley, to be Bailiff of the Warden's Court.

Crown Lands Agent, Lands, Rylstone, to be Warden's Clerk, Mining Registrar, and officer authorised to issue miners' rights and business licenses.

Clerk of Petty Sessions, Justice, Scone, to be Warden's Clerk, Mining Registrar, and officer authorised to issue miners' rights and business licenses.

Clerk of Petty Sessions, Justice, Singleton, to be Warden's Clerk, Mining Registrar, and officer authorised to issue miners' rights and business licenses.

Sheriff's Officer, Justice, Singleton, to be Bailiff of the Warden's Court.

Clerk of Petty Sessions, Justice, Tamworth, to be Warden's Clerk, Mining Registrar, and officer authorised to issue miners' rights and business licenses.

Sheriff's Officer, Justice, Tamworth, to be Bailiff of the Warden's Court.

Clerk of Petty Sessions, Justice, Taree, to be Warden's Clerk, Mining Registrar, and officer authorised to issue miners' rights and business licenses.

Sheriff's Officer, Justice, Taree, to be Bailiff of the Warden's Court.

Crown Lands Agent, Lands, Temora, to be Warden's Clerk, Mining Registrar, and officer authorised to issue miners' rights and business licenses.

Small Debts Court Bailiff, Justice, Temora, to be Bailiff of the Warden's Court.

Crown Lands Agent, Lands, Tenterfield, to be Warden's Clerk, Mining Registrar, and officer authorised to issue miners' rights and business licenses.

Clerk of Petty Sessions, Justice, Tingha, to be Warden's Clerk, Mining Registrar, and officer authorised to issue miners' rights and business licenses.

Clerk of Petty Sessions, Justice, Trunkey, to be Warden's Clerk, Mining Registrar, and officer authorised to issue miners' rights and business licenses.

Clerk of Petty Sessions, Justice, Trunkey, to be Bailiff of the Warden's Court.

Crown Lands Agent, Lands, Tumbarumba, to be Warden's Clerk, Mining Registrar, and officer authorised to issue miners' rights and business licenses.

Crown Lands Agent, Lands, Tumut, to be Warden's Clerk, Mining Registrar, and officer authorised to issue miners' rights and business licenses.

District Court Bailiff, Justice, Tumut, to be Bailiff of the Warden's Court.

Clerk of Petty Sessions, Justice, Uralla, to be Warden's Clerk, Mining Registrar, and officer authorised to issue miners' rights and business licenses.

Crown Lands Agent, Lands, Urana, to be Warden's Clerk, Mining Registrar, and officer authorised to issue miners' rights and business licenses.

Clerk of Petty Sessions, Justice, Wagga Wagga, to be Warden's Clerk, Mining Registrar, and officer authorised to issue miners' rights and business licenses.

Sheriff's Officer, Justice, Wagga Wagga, to be Bailiff of the Warden's Court.

Crown Lands Agent, Lands, Walcha, to be Warden's Clerk, Mining Registrar, and officer authorised to issue miners' rights and business licenses.

Clerk of Petty Sessions, Justice, Walgett, to be Warden's Clerk, Mining Registrar, and officer authorised to issue miners' rights and business licenses.

District Court Bailiff, Justice, Walgett, to be Bailiff of the Warden's Court.

Crown Lands Agent, Lands, Warialda, to be officer authorised to issue miners' rights and business licenses.

Crown Lands Agent, Lands, Wellington, to be Warden's Clerk, Mining Registrar, and officer authorised to issue miners' rights and business licenses.

District Court Bailiff, Justice, Wellington, to be Bailiff of the Warden's Court.

Clerk of Petty Sessions, Justice, Wentworth, to be Warden's Clerk, Mining Registrar, and officer authorised to issue miners' rights and business licenses.

Sheriff's Officer, Justice, Wentworth, to be Bailiff of the Warden's Court.

Clerk of Petty Sessions, Justice, Wilcannia, to be Warden's Clerk, Mining Registrar, and officer authorised to issue miners' rights and business licenses.

Small Debts Court Bailiff, Justice, Wilcannia, to be Bailiff of the Warden's Court.

Clerk of Petty Sessions, Justice, Wingham, to be officer authorised to issue miners' rights and business licenses.

Clerk of Petty Sessions, Justice, Wollongong, to be Warden's Clerk, Mining Registrar, and officer authorised to issue miners' rights and business licenses.

Sheriff's Officer, Justice, Wollongong, to be Bailiff of the Warden's Court.

Crown Lands Agent, Lands, Wyalong, to be Warden's Clerk, Mining Registrar, and officer authorised to issue miners' rights and business licenses.

Clerk of Petty Sessions, Justice, Wyalong West, to be Warden's Clerk, Mining Registrar, and officer authorised to issue miners' rights and business licenses.

Sheriff's Officer, Justice, Wyalong and Wyalong West, to be Bailiff of the Warden's Court.

Clerk of Petty Sessions, Justice, Yass, to be Warden's Clerk, Mining Registrar, and officer authorised to issue miners' rights and business licenses.

Sheriff's Officer, Justice, Yass, to be Bailiff of the Warden's Court.

Clerk of Petty Sessions, Justice, Young, to be Warden's Clerk, Mining Registrar, and officer authorised to issue miners' rights and business licenses.

Sheriff's Officer, Justice, Young, to be Bailiff of the Warden's Court.

CHARLES W. OAKES, Acting Premier.

ALTERATION OF DESIGNATION.

COLONIAL TREASURER'S DEPARTMENT.

THE Governor-in-Council has approved of the designation of

Mr. James Harvie Laing being altered from Clerk, Department of Taxation, to that of Assessor, Department of Taxation,—to take effect from 1st May, 1922.

CHARLES W. OAKES, Acting Premier.

CANCELLATION OF APPOINTMENT.

DEPARTMENT OF EDUCATION

HIS Excellency the Governor and the Executive Council, having cancelled the appointment of

Miss Margaret Jessie Campbell, Shorthand-writer and Typist, Department of Public Works, to a similar position in the Technical Education Branch, Department of Public Instruction, the notice of such appointment, which appeared in the Government Gazette of 13th April last (No. 45, page 1929) is hereby cancelled.

CHARLES W. OAKES, Acting Premier.

RETIREMENT.

CHIEF SECRETARY'S DEPARTMENT AND OFFICE OF THE MINISTER OF PUBLIC HEALTH.

THE following retirement from the Public Service is hereby notified, the section of the Public Service Act, 1902, under which retirement was effected and last day of service being indicated within brackets:—

Mr. Ebenezer Johnston Paton, Inspector of Fisheries, State Fisheries Office [section 66 (3)—4th July, 1923].

CHARLES W. OAKES, Acting Premier.

PUBLIC SERVICE NOTICE.

THE Public Service Board invite applications for the following positions. Applications should be made on a form for the purpose, obtainable at the office of the Board, 39 Hunter-street, Sydney, or from Clerks of Petty Sessions in country districts, and should reach the undersigned not later than the dates specified. Salaries other than those at daily, hourly, or weekly rates will be subject to deductions provided by the Superannuation Act, 1916. Notice of the filling of these positions will appear in these columns at a later date:—

2nd July, 1923.

Junior Assistant Engineer, Department of Public Works. Commencing pay, weekly equivalent of £228 per annum. Applicants must have had:—

(a) University or College training, with distinction, and

(b) practical training in the field, in connection with hydro-electric schemes.

They must be able to carry out investigations, prepare plans, estimates and calculations of hydraulic power available, under supervision. Employment will be in terms of section 44 of the Public Service Act, 1902, and section 3 of the Amending Act, 1903.

Engineering Assistant, Department of Public Works. Pay, weekly equivalent of £228 per annum. Applicants must be University graduates. Preference will be given to those having had six months' experience upon sewerage construction. Employment will be in terms of section 44 of the Public Service Act, 1902, and section 3 of the Amending Act, 1903.

Teacher of Plumbing (part time) Granville Trades School, Department of Public Instruction. Pay, 6s. per hour for five evenings (twelve and a half hours) per fortnight. Applicants must be working at the trade, and be qualified by training and experience to give instruction in accordance with the Sydney Technical College Syllabus. Employment will be in terms of section 44 of the Public Service Act, 1902, and section 3 of the Amending Act, 1903.

Assistant Engineer, Department of Public Works. Commencing salary, weekly equivalent of £400 per annum, with range to £450 per annum. Applicants must have had—

(a) University or College training, with merit passes; and

(b) Workshop and general experience with motors, generators, preparation of plans, estimates and construction for town reticulation and general electrical supply under supervision.

Preference will be given to those having had a mechanical training. Employment will be in terms of section 44 of the Public Service Act, 1902, and section 3 of the Amending Act, 1903.

16th July, 1923.

*Teacher of Mathematics, Broken Hill Technical College (Educational Division.) Salary, £421 4s. 4d., and living allowance of 6 per cent. of salary for a single man and 10 per cent. for a married man. Applicants must be qualified by training and experience to give instruction in trade calculations and higher mathematics, in accordance with the College syllabus, and, although it is desirable, they need not necessarily be graduates of a University.

*In terms of the Public Service Act, suitable applicants already permanently employed in the Public Service will receive first consideration in the filling of permanent positions.

T. S. CHAMPION, Secretary.

PUBLIC SERVICE NOTICE.

THE Public Service Board invite applications from officers already employed in the Public Service desirous of being considered for employment temporarily in the Scaffolding and Lifts Branch, Department of Labour and Industry. It is estimated that the employment will extend for a period of six months. Salary will be according to the qualifications of the selected applicant, but will not exceed the rate of £319 12s. 2d. per annum. Applicants must have had experience in building construction and scaffolding, and be competent to undertake the work of scaffolding inspections. Application should be made on a form (No. 75) for the purpose, obtainable at the Board or at the Government Printing Office, and be forwarded through the Permanent Head of the Department in which the officer is employed in time to reach the Board not later than the 4th July, 1923.

T. S. CHAMPION, Secretary.

SYDNEY:

Printed and Published by Alfred James Kent, Acting Government Printer, Phillip-street 29th June, 1923.

[Price, 6d.]

3 0112 115346444